PROFILI ALTIMETRICI- SCALA 1:200



PICCHETTO	1	2	3	4	5	6	7	8	9	10	11	12	13	14
DISTANZE PROGRESSIVE	0.00	23.99	47.00	84.63	116.76	120.94	152.05	214.61	264.11	275.53	278.93	294.55	307.93	323.05
DISTANZE PARZIALI		23.99	23.01	37.63	32.13	4.18	31.11	62.56	49.50	11.42	3.40	15.62	13.38	15.12
QUOTE	325.00	324.00	323.00	322.00	321.12	321.00	320.00	319.00	318.00	318.00	318.00	317.00	316.00	316.00

SEZIONE TECNICA LONGITUDINALE DELL' IMPIANTO 1-1 - SCALA 1:200

KEY PLAN - SCALA 1:2000

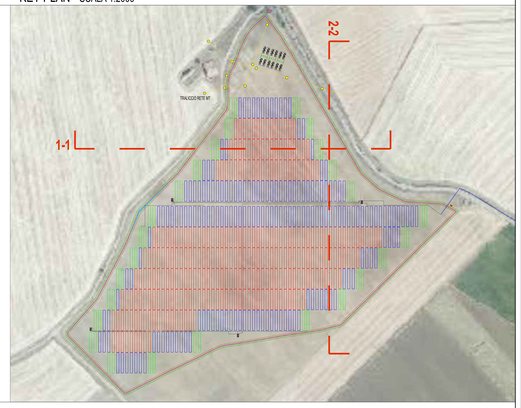

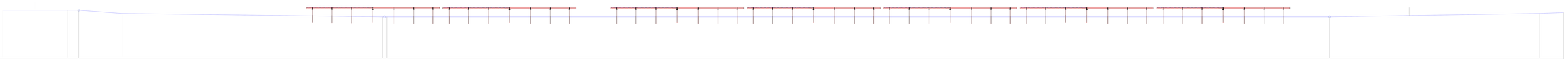

PICCHETTO	1	2	3	4	56	7	8
DISTANZE PROGRESSIVE	0.00	19.64	22.89	36.00	114.86 116.16	401.28	464.84
DISTANZE PARZIALI		19.64	3.25	13.11	78.86	1.30	285.12	63.56
QUOTE	320.00	320.00	320.00	319.00	318.00 318.00	318.00	319.00

SEZIONE TECNICA TRASVERSALE DELL' IMPIANTO 2-2 - SCALA 1:200

0	27.11.2020	Emissione																																		
REV.	DATA	DESCRIZIONE	DISEGNATO	VERIFICATO	APPROVATO																															

Profili longitudinali altimetrici

DISEGNATO: [illegible] VERIFICATO: [illegible] APPROVATO: [illegible]

Sadoc

PROGETTO DEFINITIVO ESECUTIVO

COMMESSA: [illegible] LOTTO: [illegible] FASE: [illegible] ENTE: [illegible] TIPO DOC.: [illegible] OPERA/DISCIPLINA: [illegible] PROGRESSIVO: [illegible] REVISIONE: [illegible]

CUP: [illegible] CIG: [illegible] COD. ELAB.: [illegible] SCALA: [illegible] FORMATO: [illegible]