6.TRACCIATO CUP1
Sezione 1
Progressiva: 0+000.00
Scala: 1:100
Quota di Riferimento: 220.00

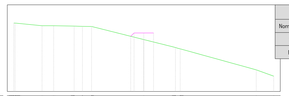

Materiali in progressiva 0+00.00			
Nome materiale	Area	Volume	Volume cumulativo
Scavo	0.00	0.00	0.00
Rilevato	0.00	0.00	0.00

PROGRESSIVE TERRENO	0+00.00	0+20.70	0+23.47	0+23.49	0+23.91	0+23.79	0+25.09	0+26.06	0+27.47	0+27.04	0+28.02	0+28.00	0+29.15	0+29.84	0+29.91	0+30.15	0+32.84	0+32.91	0+35.09	0+35.94	0+37.54	0+37.54	0+37.54	0+37.54	0+37.54	0+37.54	0+37.54	0+37.54
QUOTE TERRENO	229.79	229.79	229.67	229.49	229.91	229.79	229.09	229.06	229.47	229.04	229.02	229.00	229.15	229.84	229.91	229.15	229.84	229.91	229.09	229.94	229.54	229.54	229.54	229.54	229.54	229.54	229.54	229.54
PROGRESSIVE PROGETTO																												
QUOTE PROGETTO																												

6.TRACCIATO CUP1
Sezione 2
Progressiva: 0+020.00
Scala: 1:100
Quota di Riferimento: 220.00

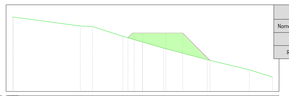

Materiali in progressiva 0+20.00			
Nome materiale	Area	Volume	Volume cumulativo
Scavo	0.00	0.00	0.00
Rilevato	51.20	341.34	341.34

PROGRESSIVE TERRENO	0+00.00	0+20.77	0+20.77	0+23.47	0+23.52	0+23.69	0+25.09	0+25.52	0+26.77	0+27.34	0+28.00	0+28.09	0+29.52	0+29.69	0+30.09	0+30.33	0+32.52	0+32.69	0+35.09	0+35.52	0+37.34	0+37.52	0+37.69	0+38.09	0+38.52	0+38.69	0+39.09	0+39.33
QUOTE TERRENO	229.79	229.79	229.77	229.47	229.52	229.69	229.09	229.52	229.77	229.52	229.47	229.09	229.52	229.69	229.09	229.33	229.52	229.69	229.09	229.52	229.52	229.52	229.69	229.09	229.52	229.69	229.09	229.33
PROGRESSIVE PROGETTO																												
QUOTE PROGETTO																												

6.TRACCIATO CUP1
Sezione 3
Progressiva: 0+040.00
Scala: 1:100
Quota di Riferimento: 220.00

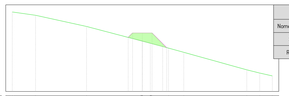

Materiali in progressiva 0+40.00			
Nome materiale	Area	Volume	Volume cumulativo
Scavo	0.00	0.00	0.00
Rilevato	13.28	603.68	945.02

PROGRESSIVE TERRENO	0+00.00	0+23.34	0+23.59	0+25.09	0+26.42	0+26.59	0+28.09	0+28.34	0+28.59	0+28.76	0+29.09	0+29.19	0+29.42	0+29.59	0+29.76	0+29.92	0+30.09	0+30.25	0+30.42	0+30.59	0+30.76	0+30.92	0+31.09	0+31.25	0+31.42	0+31.59	0+31.76	0+31.92
QUOTE TERRENO	229.34	229.34	229.59	229.09	229.42	229.59	229.09	229.34	229.59	229.76	229.09	229.19	229.42	229.59	229.76	229.92	229.09	229.25	229.42	229.59	229.76	229.92	229.09	229.25	229.42	229.59	229.76	229.92
PROGRESSIVE PROGETTO																												
QUOTE PROGETTO																												

6.TRACCIATO CUP1
Sezione 4
Progressiva: 0+060.00
Scala: 1:100
Quota di Riferimento: 220.00

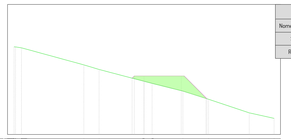

Materiali in progressiva 0+60.00			
Nome materiale	Area	Volume	Volume cumulativo
Scavo	0.00	0.00	0.00
Rilevato	34.07	457.41	1402.43

PROGRESSIVE TERRENO	0+00.00	0+24.23	0+24.05	0+24.09	0+25.09	0+25.50	0+25.67	0+25.84	0+26.09	0+26.42	0+26.59	0+26.76	0+26.92	0+27.09	0+27.25	0+27.42	0+27.59	0+27.76	0+27.92	0+28.09	0+28.25	0+28.42	0+28.59	0+28.76	0+28.92	0+29.09	0+29.25	0+29.42
QUOTE TERRENO	229.30	229.30	229.69	229.09	229.38	229.09	229.50	229.67	229.84	229.09	229.42	229.59	229.76	229.09	229.25	229.42	229.59	229.76	229.09	229.25	229.42	229.59	229.76	229.09	229.25	229.42	229.59	229.76
PROGRESSIVE PROGETTO																												
QUOTE PROGETTO																												

6.TRACCIATO CUP1
Sezione 5
Progressiva: 0+080.00
Scala: 1:100
Quota di Riferimento: 220.00

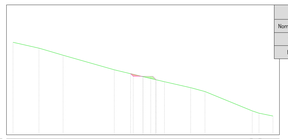

Materiali in progressiva 0+80.00			
Nome materiale	Area	Volume	Volume cumulativo
Scavo	0.59	3.93	3.93
Rilevato	1.01	272.96	1075.39

PROGRESSIVE TERRENO	0+00.00	0+24.35	0+40.09	0+41.09	0+43.09	0+43.47	0+45.09	0+45.22	0+45.34	0+45.59	0+46.09	0+46.59	0+46.84	0+47.09	0+47.34	0+47.59	0+47.84	0+48.09	0+48.34	0+48.59	0+48.84	0+49.09	0+49.34	0+49.59	0+49.84	0+50.09	0+50.34	0+50.59
QUOTE TERRENO	229.35	229.35	229.41	229.09	229.43	229.09	229.45	229.22	229.34	229.09	229.41	229.09	229.34	229.09	229.34	229.09	229.34	229.09	229.34	229.09	229.34	229.09	229.34	229.09	229.34	229.09	229.34	229.09
PROGRESSIVE PROGETTO																												
QUOTE PROGETTO																												

6.TRACCIATO CUP1
Sezione 6
Progressiva: 0+100.00
Scala: 1:100
Quota di Riferimento: 220.00

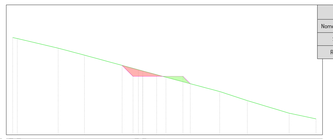

Materiali in progressiva 1+00.00			
Nome materiale	Area	Volume	Volume cumulativo
Scavo	8.56	75.96	79.88
Rilevato	3.98	46.62	1722.01

PROGRESSIVE TERRENO	0+00.00	0+24.22	0+24.35	0+40.09	0+41.09	0+43.09	0+43.47	0+45.09	0+45.22	0+45.34	0+45.59	0+46.09	0+46.59	0+46.84	0+47.09	0+47.34	0+47.59	0+47.84	0+48.09	0+48.34	0+48.59	0+48.84	0+49.09	0+49.34	0+49.59	0+49.84	0+50.09	0+50.34
QUOTE TERRENO	229.35	229.35	229.35	229.09	229.09	229.09	229.09	229.09	229.09	229.09	229.09	229.09	229.09	229.09	229.09	229.09	229.09	229.09	229.09	229.09	229.09	229.09	229.09	229.09	229.09	229.09	229.09	229.09
PROGRESSIVE PROGETTO																												
QUOTE PROGETTO																												

6.TRACCIATO CUP1
Sezione 7
Progressiva: 0+120.00
Scala: 1:100
Quota di Riferimento: 220.00

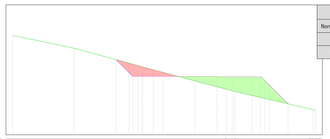

Materiali in progressiva 1+20.00			
Nome materiale	Area	Volume	Volume cumulativo
Scavo	19.18	276.82	356.70
Rilevato	62.36	547.24	2269.25

PROGRESSIVE TERRENO	0+00.00	0+24.22	0+24.35	0+40.09	0+41.09	0+43.09	0+43.47	0+45.09	0+45.22	0+45.34	0+45.59	0+46.09	0+46.59	0+46.84	0+47.09	0+47.34	0+47.59	0+47.84	0+48.09	0+48.34	0+48.59	0+48.84	0+49.09	0+49.34	0+49.59	0+49.84	0+50.09	0+50.34
QUOTE TERRENO	229.35	229.35	229.35	229.09	229.09	229.09	229.09	229.09	229.09	229.09	229.09	229.09	229.09	229.09	229.09	229.09	229.09	229.09	229.09	229.09	229.09	229.09	229.09	229.09	229.09	229.09	229.09	229.09
PROGRESSIVE PROGETTO																												
QUOTE PROGETTO																												

6.TRACCIATO CUP1
Sezione 8
Progressiva: 0+140.00
Scala: 1:100
Quota di Riferimento: 220.00

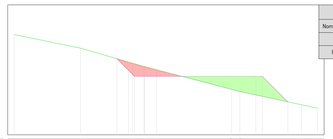

Materiali in progressiva 1+40.00			
Nome materiale	Area	Volume	Volume cumulativo
Scavo	21.40	412.97	7113.67
Rilevato	58.11	1214.46	3473.71

PROGRESSIVE TERRENO	0+00.00	0+24.14	0+40.09	0+41.09	0+43.09	0+43.47	0+45.09	0+45.22	0+45.34	0+45.59	0+46.09	0+46.59	0+46.84	0+47.09	0+47.34	0+47.59	0+47.84	0+48.09	0+48.34	0+48.59	0+48.84	0+49.09	0+49.34	0+49.59	0+49.84	0+50.09	0+50.34	0+50.59
QUOTE TERRENO	229.35	229.35	229.09	229.09	229.09	229.09	229.09	229.09	229.09	229.09	229.09	229.09	229.09	229.09	229.09	229.09	229.09	229.09	229.09	229.09	229.09	229.09	229.09	229.09	229.09	229.09	229.09	229.09
PROGRESSIVE PROGETTO																												
QUOTE PROGETTO																												

6.TRACCIATO CUP1
Sezione 9
Progressiva: 0+160.00
Scala: 1:100
Quota di Riferimento: 220.00

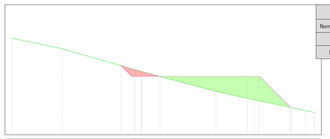

Materiali in progressiva 1+60.00			
Nome materiale	Area	Volume	Volume cumulativo
Scavo	7.72	279.79	1049.46
Rilevato	89.61	1465.89	4939.59

PROGRESSIVE TERRENO	0+00.00	0+24.29	0+29.94	0+40.09	0+41.09	0+43.09	0+43.47	0+45.09	0+45.22	0+45.34	0+45.59	0+46.09	0+46.59	0+46.84	0+47.09	0+47.34	0+47.59	0+47.84	0+48.09	0+48.34	0+48.59	0+48.84	0+49.09	0+49.34	0+49.59	0+49.84	0+50.09	0+50.34
QUOTE TERRENO	229.30	229.30	229.22	229.09	229.09	229.09	229.09	229.09	229.09	229.09	229.09	229.09	229.09	229.09	229.09	229.09	229.09	229.09	229.09	229.09	229.09	229.09	229.09	229.09	229.09	229.09	229.09	229.09
PROGRESSIVE PROGETTO																												
QUOTE PROGETTO																												

6.TRACCIATO CUP1
Sezione 10
Progressiva: 0+170.11
Scala: 1:100
Quota di Riferimento: 220.00

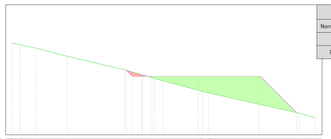

Materiali in progressiva 1+70.11			
Nome materiale	Area	Volume	Volume cumulativo
Scavo	2.33	48.14	1097.60
Rilevato	116.38	1037.87	5977.46

PROGRESSIVE TERRENO	0+00.00	0+24.19	0+40.09	0+41.09	0+43.09	0+43.47	0+45.09	0+45.22	0+45.34	0+45.59	0+46.09	0+46.59	0+46.84	0+47.09	0+47.34	0+47.59	0+47.84	0+48.09	0+48.34	0+48.59	0+48.84	0+49.09	0+49.34	0+49.59	0+49.84	0+50.09	0+50.34	0+50.59
QUOTE TERRENO	229.30	229.30	229.09	229.09	229.09	229.09	229.09	229.09	229.09	229.09	229.09	229.09	229.09	229.09	229.09	229.09	229.09	229.09	229.09	229.09	229.09	229.09	229.09	229.09	229.09	229.09	229.09	229.09
PROGRESSIVE PROGETTO																												
QUOTE PROGETTO																												

6.TRACCIATO CUP1
Sezione 11
Progressiva: 0+182.11
Scala: 1:100
Quota di Riferimento: 220.00

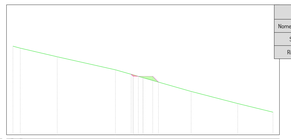

Materiali in progressiva 1+82.11			
Nome materiale	Area	Volume	Volume cumulativo
Scavo	0.27	13.61	111.22
Rilevato	2.23	538.94	6516.41

PROGRESSIVE TERRENO	0+00.00	0+24.05	0+24.30	0+28.01	0+29.79	0+40.09	0+41.09	0+43.09	0+43.47	0+45.09	0+45.22	0+45.34	0+45.59	0+46.09	0+46.59	0+46.84	0+47.09	0+47.34	0+47.59	0+47.84	0+48.09	0+48.34	0+48.59	0+48.84	0+49.09	0+49.34	0+49.59	0+49.84
QUOTE TERRENO	229.30	229.30	229.22	229.09	229.09	229.09	229.09	229.09	229.09	229.09	229.09	229.09	229.09	229.09	229.09	229.09	229.09	229.09	229.09	229.09	229.09	229.09	229.09	229.09	229.09	229.09	229.09	229.09
PROGRESSIVE PROGETTO																												
QUOTE PROGETTO																												

LIVELLETTE	

Profilo: Tracciato Cup1 - (1) - (10)
Scala : 100:100
Q.Rif. : 230.00

NUMERO SEZIONE	1	2	3	4	5	6	7	8	9	10	11
DISTANZE PROGRESSIVE	0+000.00	0+020.00	0+040.00	0+060.00	0+080.00	0+100.00	0+120.00	0+140.00	0+160.00	0+170.11	0+182.11
QUOTE TERRENO	229.98	229.40	228.63	229.27	229.43	229.72	229.69	229.78	229.63	229.83	229.99
QUOTE PROGETTO	230.50	230.50	230.50	230.50	230.50	230.50	230.50	230.50	230.50	230.50	230.50
DIFFERENZA QUOTE	-1.52	-2.10	-1.87	-1.23	-0.07	1.23	2.19	2.28	1.13	0.33	-0.51
ETTOMETRICHE	00	00				01				02	02

LEGENDA PROFILO

Profilo terreno

Profilo progetto

LEGENDA SEZIONI

Sezione terreno

Sezione progetto

LEGENDA PLANIMETRIA

Area di sterro

Area di riporto

Firmato digitalmente da:
Paccapelo Fabio
Firmato il: 23/02/2024 10:02
Seriale Certificato: 1630330
Valido dal 18/07/2022 al 18/07/2025
Actalis CA Class 3 Person Business

PROGETTO PER LA REALIZZAZIONE DI UN IMPIANTO PER LA PRODUZIONE DI ENERGIA MEDIANTE LO SFRUTTAMENTO DEL VENTO NEI TERRITORI COMUNALI DI CUPELLO, FURCI, MONTEODORISIO, SCERNI, GISSI E ATESSA(CH) LOC. COLLECHIESI
POTENZA NOMINALE 40,5 MW

PROGETTO DEFINITIVO - SIA

PROGETTAZIONE E SIA
ing. Fabio PACCAPELO
ing. Andrea ANGELINI
ing. Antonella Laura GIORDANO
ing. Francesca SACCAROLA
COLLABORATORI
geom. Rosa CONTINI
ing. Giulia MONTRONE

STUDI SPECIALISTICI
GEOLOGIA
geol. Matteo DI CARLO
ACUSTICA
ing. Antonio FALCONE
STUDIO FAUNISTICO
dott. nat. Fabio MASTROPASQUA
STUDIO PEDO-AGRONOMICO
dr. Gianfranco GIUFFRIDA
ARCHEOLOGIA
ARS s.r.l.
dott.ssa archeol. Marlina Di Carlo dr. archeol. Gabriele MONASTERO

INTERVENTI DI COMPENSAZIONE E VALORIZZAZIONE
arch. Gaetano FORNARELLI
arch. Andrea GIUFFRIDA

PD.EG.2 VIABILITA' E PIAZZOLE

EG.2.6.6 Viabilità e pizzola CUP1 - profilo e sezioni

Scala planimetria	**1:1.000**
Scala profilo	**1:1.000**
Scala sezioni	**1:500**

REV.	DATA	DESCRIZIONE