

PIANTA - Stralcio 4/6
scala 1:100

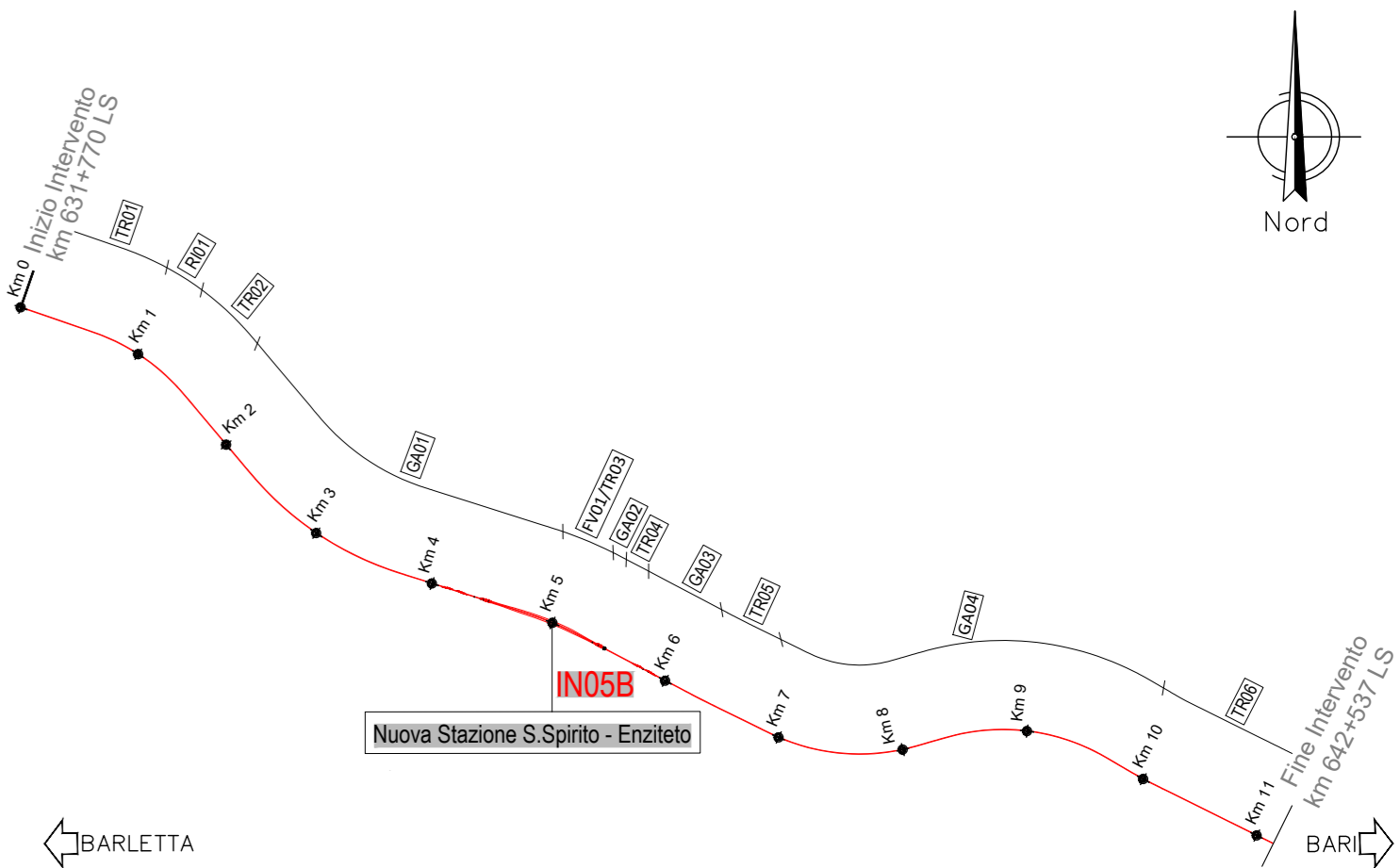

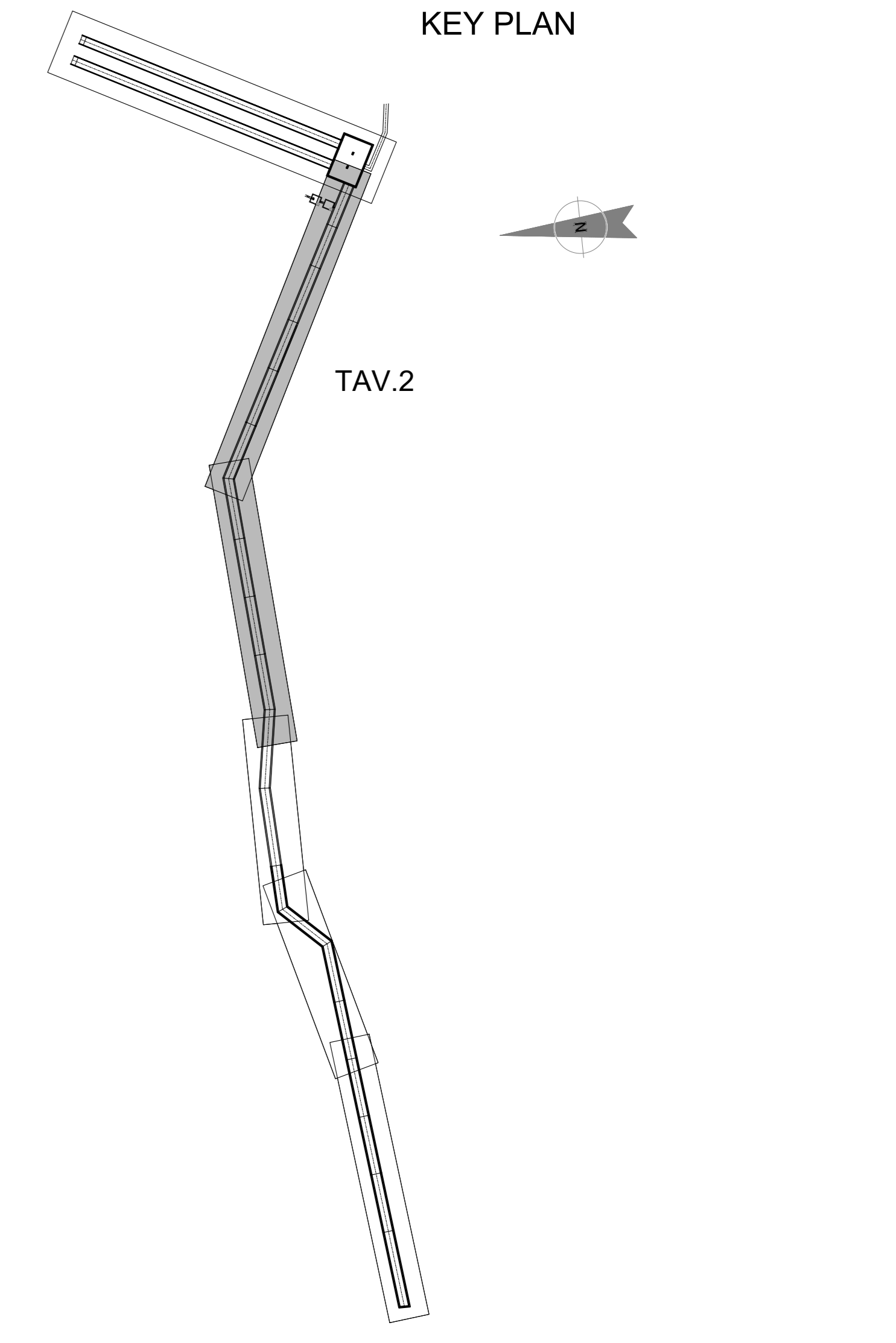
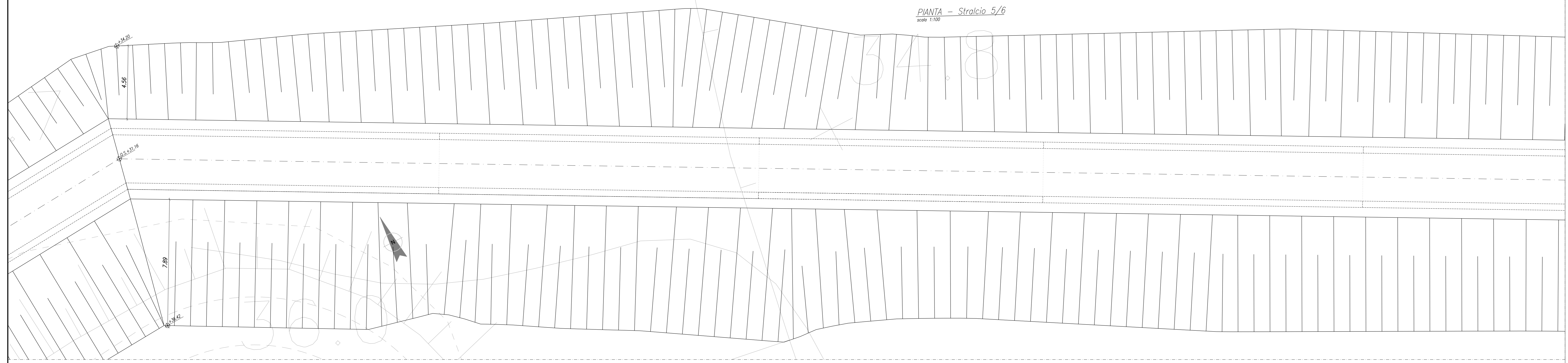
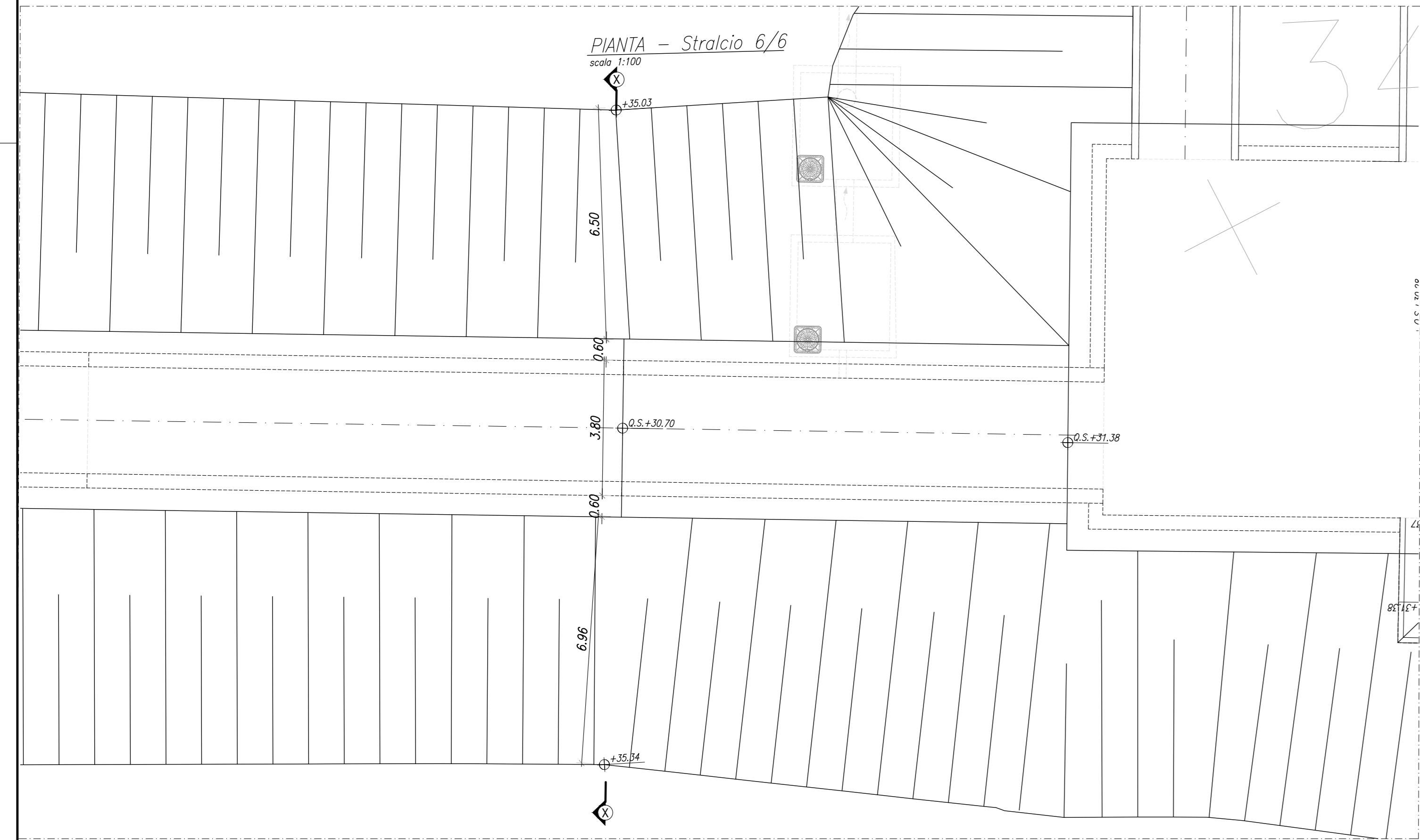


TABELLA RIEPILOGATIVA MOVIMENTI TERRA:
ELABORATO "IADR00D29TIF0001001A2"

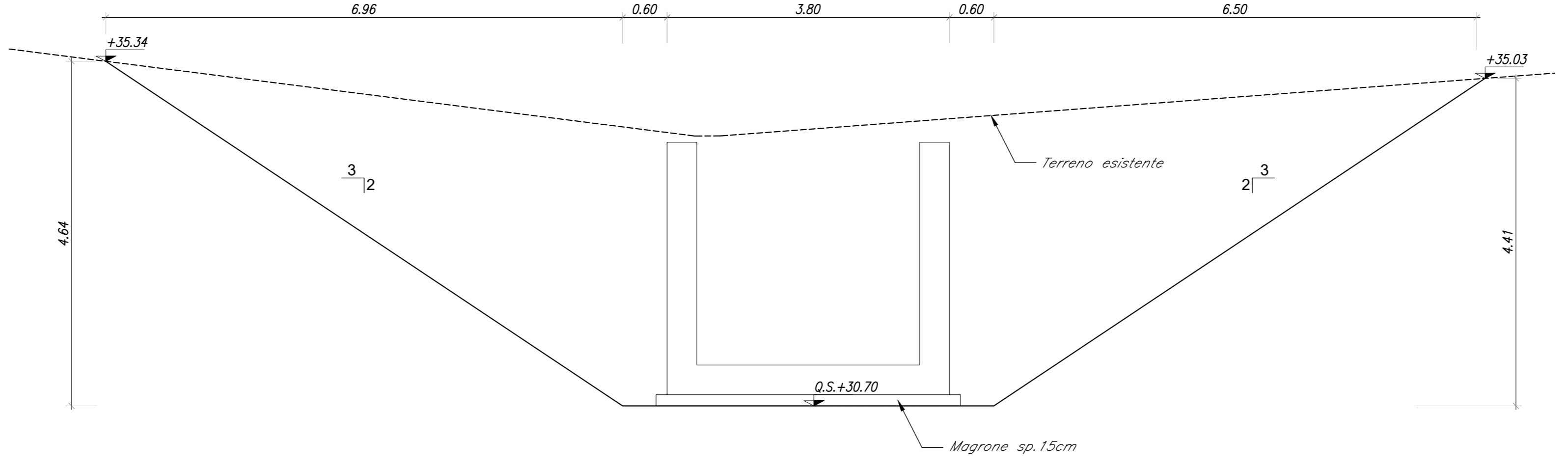
PIANTA - Stralcio 5/6
scala 1:100



PIANTA - Stralcio 6/6
scala 1:100



SEZIONE TRASVERSALE X-Y
scala 1:50



INFRASTRUTTURE FERROVIARIE STRATEGICHE DEFINITE
DALLA LEGGE OBIETTIVO N. 443/01 e s.m.i.

S.O. Corpo Stradale
PROGETTO DEFINITIVO
NODO DI BARI
BARI NORD - VARIANTE SANTO SPIRITO PALESE
TOMBINI FERROVIARI
IN05B - Canale 3x3 alla pk 5+450
Pianta scavi tav.2/2

SCALA: varie

Rev.	Descrizione	Redatto	Data	Verificato	Data	Approvato	Data	Autorizzato	Data
A	Esistenza PO per A	M. Botta	SETT 23	M. Botta	SETT 23	M. Botta	SETT 23	F. ARDUINI	24/09/2023

File: IADR00D29PZIN05B0004A n. Elab.: