









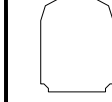



LEGENDA

	Binario : Esistente		Opere : Demolito nella fase attuale
	Demolito		Costruito definitivo nella fase attuale
	Costruito definitivo nella fase attuale		Costruito nelle fasi precedenti
	Costruito provvisorio nella fase attuale		Demolito nella fase attuale
	Costruito definitivo nelle fasi precedenti		Contruito nella fase attuale
	Binari di circolazione		Contruito nelle fasi precedenti

COMMITTENTE:



ALTA SORVEGLIANZA:



GENERAL CONTRACTOR:



INFRASTRUTTURE FERROVIARIE STRATEGICHE DEFINITE DALLA LEGGE OBIETTIVO N. 443/01

PROGETTO ESECUTIVO

LINEA AV/AC VERONA - PADOVA SUB TRATTA VERONA - VICENZA

LOTTO FUNZIONALE II: ATTRAVERSAMENTO DI VICENZA



OPERE IN VARIANTE AI SENSI DELL'ART. 169 C. 3 e 5 del D.LGS. 163/2006 - Racc.1

IF-INFRASTRUTTURA


FASI REALIZZATIVE


FASE 2.b

SEZIONI TRASVERSALI

GENERAL CONTRACTOR		DIRETTORE LAVORI	SCALA : 1 : 200
 IL PROGETTISTA INTEGRATORE Franco Persio Bocchetto iscritto all'Ordine degli Ingegneri della Provincia di Roma al n. 8987 - Sez. A settore Civile e Ambientale	CONSORZIO IRICAV DUE Il Direttore Ing. Paolo Carmona  Data: 15/12/2023	Data: 15/12/2023	

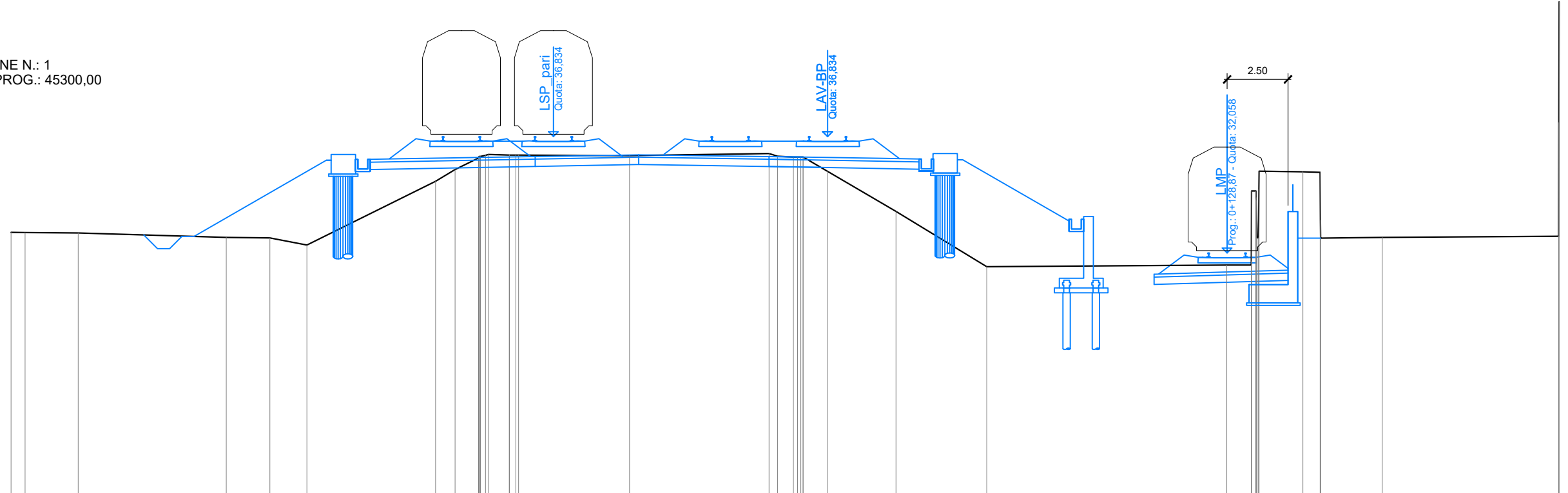
COMMESSA	LOTTO	FASE	ENTE	TIPO DOC.	OPERA/DISCIPLINA	PROGR.	REV.
IN2L	20	Y	I2	W9	IF0000	601	A

	VISTO CONSORZIO IRICAVDUE	
	Firma	Data
	gg/mm/aaaa	

Progettazione:								
Rev.	Descrizione	Redatto	Data	Verificato	Data	Approvato	Data	Autorizzato
A	Prima Emissione	Q.Mecci	15/12/2023	M.Passi	15/12/2023	F.P.Bocchetto	15/12/2023	Ing. F.Momoni
								 Data: 15/12/2023

File: IN2L-20-Y-I2-W9-IF00-00-601-A01.DWG	CUP: J41E91000000009	n. Elab.:
	CIG: 991961446E	

SEZIONE N.: 1
 DIST.PROG.: 45300,00



SCALA 1:200

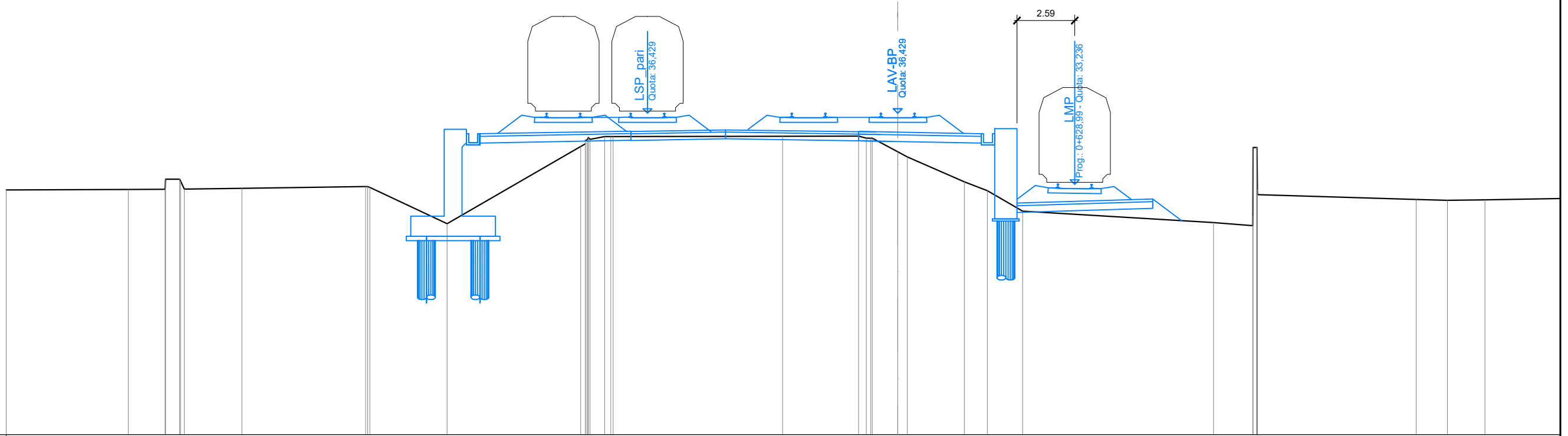
QT.RIF. 22,000

QUOTE TERRENO	32,904 32,893	32,880		32,696	32,674	32,385		34,997 35,482	35,955 35,999 36,021 36,021 36,069 36,097 36,076 36,076 36,075	36,051		36,138 36,020 36,994 35,994 35,994 35,994 35,406	33,761	31,494		31,559	31,560 31,724 34,600 34,600 34,600 34,207 32,679 32,672 35,412 35,808 35,688 32,664	32,744 37,408	
DIST.PARZIALI TERRENO	0,572 2,183	6,079		1,790	1,518	5,282		0,803 0,965 0,856	4,554	5,728		0,652 1,004	2,806	3,725		9,857	1,006 1,800 0,707	2,533	7,239
QUOTE PROGETTO										35,706		35,602	35,564	35,492 35,412	35,842		32,800 32,939 33,439		
DIST.PARZIALI PROGETTO											5,479	2,000	3,750	0,600 1,000	4,562		0,600		
SUPCOMP										36,006		35,902	35,864						

SEZIONE N.: 8
DIST.PROG.: 45800,00

SCALA 1:200

QT.RIF. 22,000

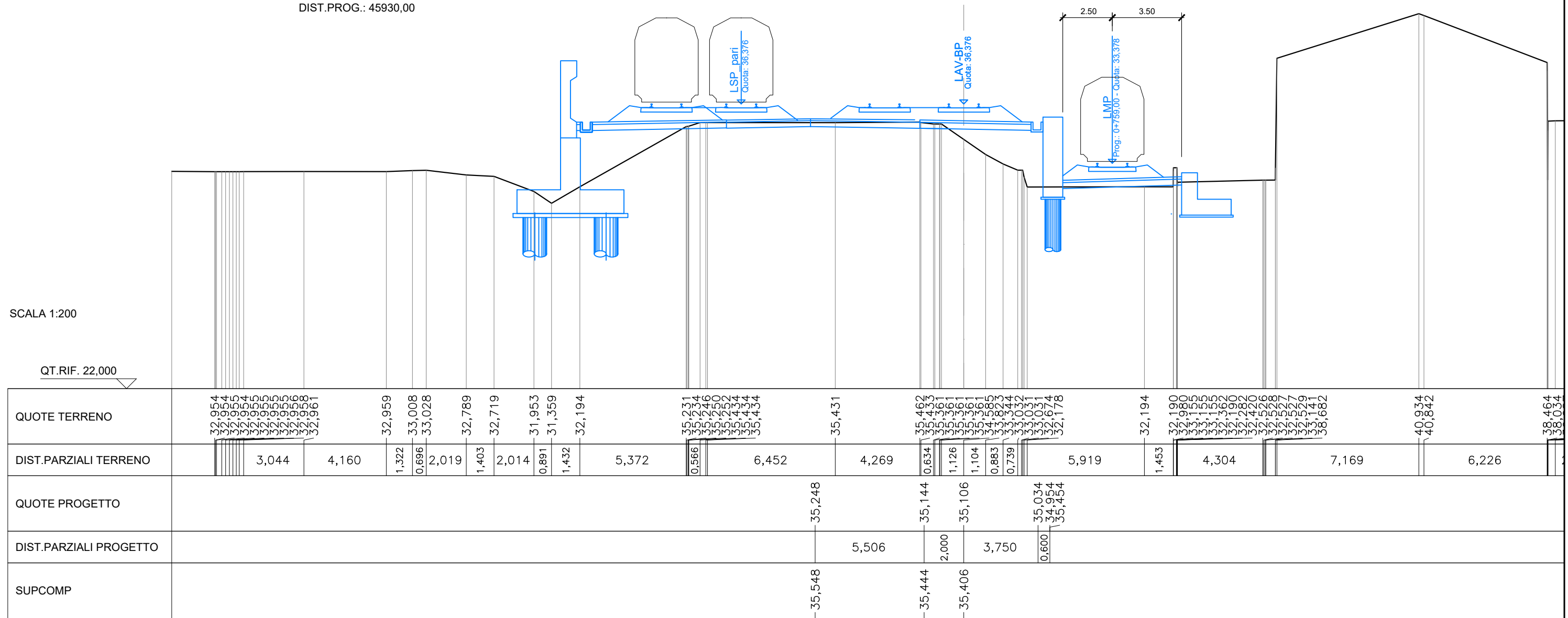


QUOTE TERRENO		33,008	33,015 33,290 33,468 33,386 33,025	33,055		33,137 33,135 33,099	31,472		34,938 35,057 35,203 35,227 35,316 35,245 35,254 35,282 35,382	35,394		35,402 35,310 35,310 35,310 34,699 34,468	33,351 32,952	32,034		31,521	31,382 31,802 34,889 34,889 33,003 32,773	32,559 32,518 32,541	
DIST.PARZIALI TERRENO		1,653	0,632	2,584	5,553	3,467	5,996	0,661	7,604	3,407	1,142	2,559	1,031	1,582	8,563	1,764	7,121	1,401 1,683	5,274
QUOTE PROGETTO										35,301			35,197		35,159		35,008 35,008 35,508		
DIST.PARZIALI PROGETTO										5,500	2,000	3,750	0,600						
SUPCOMP										-35,601			-35,497		-35,459				

SEZIONE N.: 11
DIST.PROG.: 45930,00

SCALA 1:200

QT.RIF. 22,000

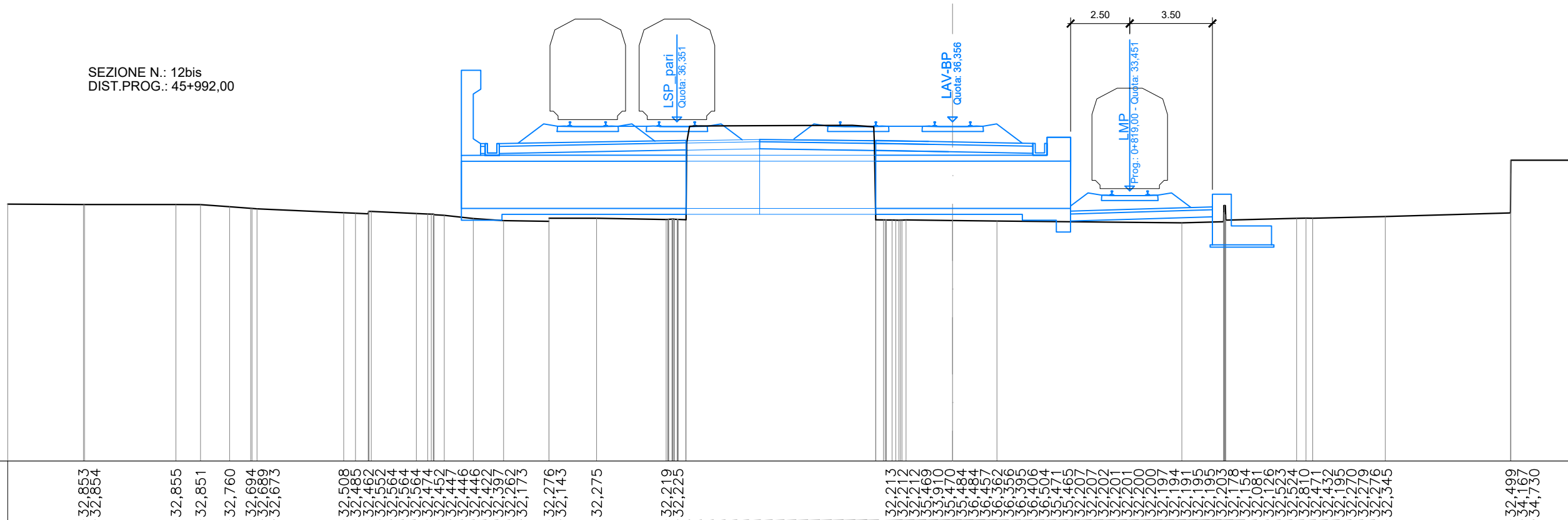


QUOTE TERRENO	32,954 32,955 32,956 32,957 32,958 32,959 32,960 32,961	32,959	33,008 33,028	32,789 32,719	31,953 31,359	32,194	35,231 35,234 35,246 35,250 35,252 35,254 35,254	35,431	35,462 35,433 35,361 35,361 35,361 35,361 35,385 35,344 35,332 35,031 35,031 35,074 35,178	32,194	32,190 32,190 32,190 32,190 32,190 32,190 32,190 32,190 32,190 32,190	40,934 40,842	38,464 38,034			
DIST.PARZIALI TERRENO	3,044	4,160	1,322 0,696	2,019	1,403 2,014	0,891 1,432	5,372	0,566	6,452	4,269	0,634 1,126 1,104 0,883 0,739	5,919	1,453	4,304	7,169	6,226
QUOTE PROGETTO								35,248	35,144 35,106	35,034 34,954 35,454						
DIST.PARZIALI PROGETTO								5,506	2,000 3,750	0,600						
SUPCOMP								-35,548	-35,444 -35,406							

SEZIONE N.: 12bis
 DIST.PROG.: 45+992,00

SCALA 1:200

QT.RIF. 22,000

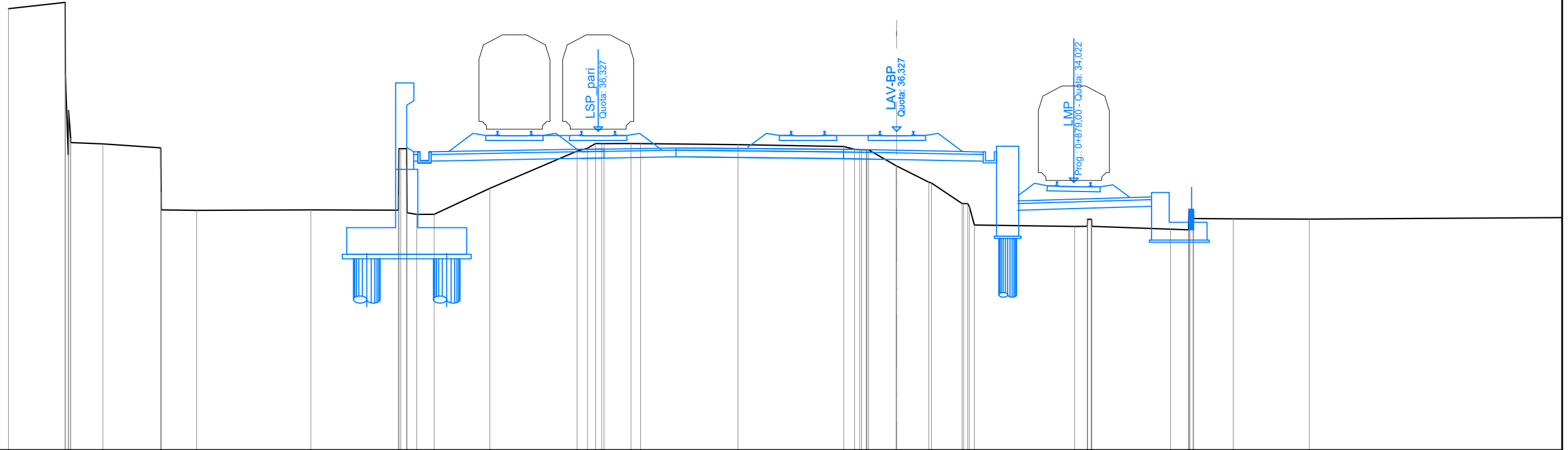


QUOTE TERRENO	32,853 32,854	32,855	32,851	32,760	32,694 32,699 32,673	32,508 32,485 32,462 32,452 32,447 32,442 32,446 32,446 32,427 32,427 32,262 32,173	32,276 32,143	32,275	32,219 32,225	32,212 32,212 32,469 32,910 32,484 32,484 32,457 32,662 32,595 32,506 32,404 32,465 32,207 32,202 32,201 32,200 32,200 32,197 32,194 32,191 32,195 32,207 32,204 32,154 32,163 32,224 32,510 32,471 32,470 32,479 32,345	32,499 32,497 32,170											
DIST.PARZIALI TERRENO	3,863	1,044	1,233	0,892	3,671	0,501 0,537	1,912	1,225	1,283	1,922	2,016	2,948		1,967	1,879	7,829	1,770	2,998	3,073	5,298	3,078	
QUOTE PROGETTO											35,230			35,119	35,081	34,930 34,930 35,430						
DIST.PARZIALI PROGETTO											5,814			2,000	3,750	0,600						
SUPCOMP											-35,530			-35,419	-35,381							

SEZIONE N.: 15
 DIST.PROG.: 46050,00

SCALA 1:200

QT.RIF. 22,000

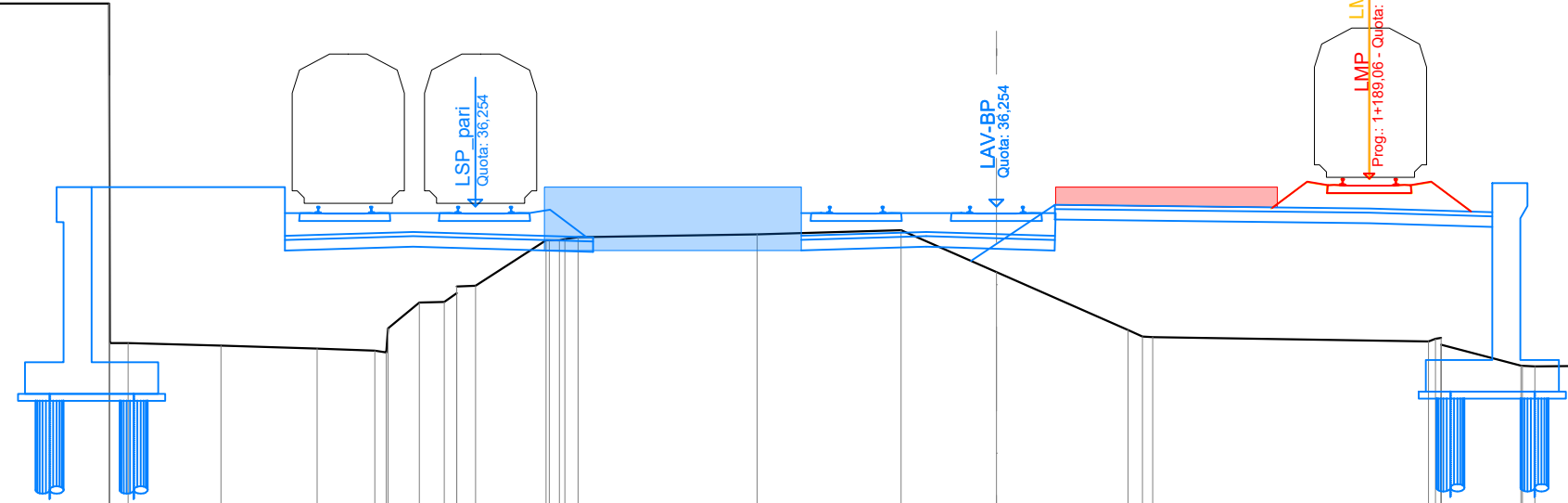


QUOTE TERRENO	42,133 42,907 35,277 37,264 35,011 35,821 35,763	35,584 35,572 32,790 32,767	32,791		32,779 32,440 35,545 35,545 35,545 32,324 32,687 32,392 32,758	35,436 35,567 35,779 35,774 35,774 35,774	35,727	644 35,520 35,494 35,494 35,494 35,494 34,788 34,007 34,007 35,072 35,072 32,933 32,110	32,047 32,048 32,334 32,365 32,365 32,380 32,048 32,048 31,921 31,891 32,598 32,809 32,809 32,719 32,400 32,388	32,374		
DIST.PARZIALI TERRENO	1,447 2,611	1,595 5,145	3,943	0,780 2,508	3,928	1,218	4,382 4,762	1,242 1,446 1,385	4,511	0,576 3,549	0,809 1,783 3,424	13,730
QUOTE PROGETTO							35,226		35,095		34,905 34,905 35,405	
DIST.PARZIALI PROGETTO									6,906	2,000	3,750	0,600
SUPCOMP							35,526		35,395		35,357	

SEZIONE N.: 21
DIST.PROG.: 46360,00

SCALA 1:200

QT.RIF. 22,000

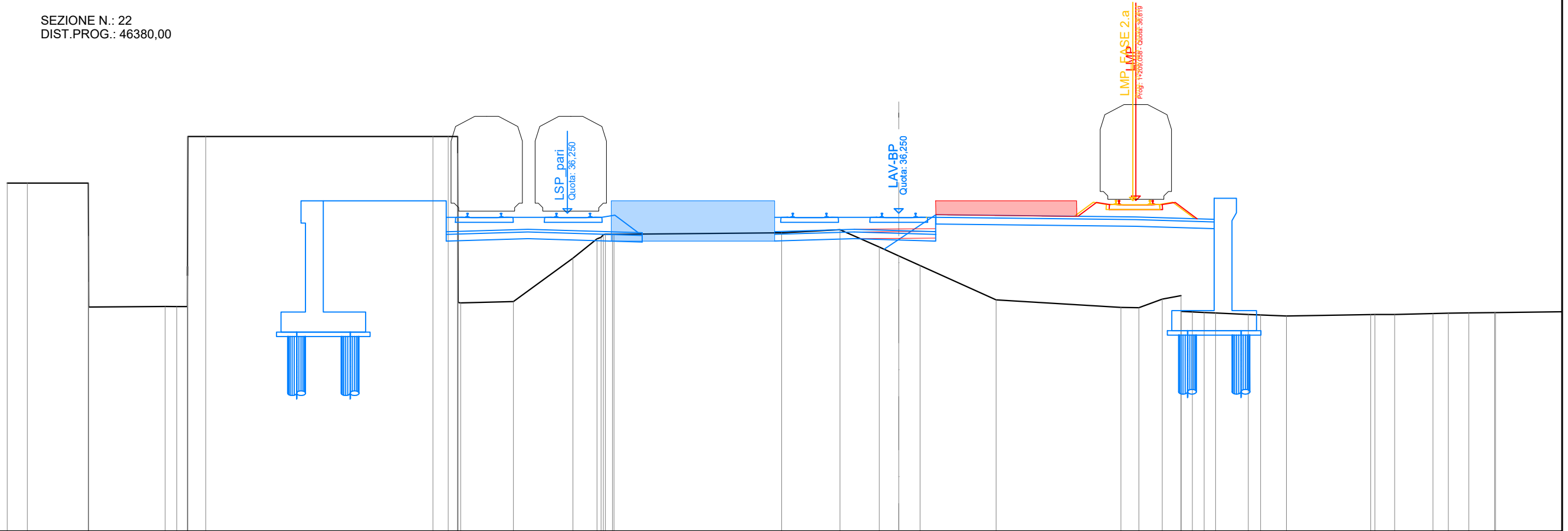


QUOTE TERRENO	35,763 35,763 32,176	32,156	32,161 34,681 42,038	42,038	42,038 39,984 32,561 32,564	32,290	32,205	32,147 32,098 32,782 33,520 33,534 33,978 33,984 33,998	35,293 35,293 35,294 35,326 35,380	35,463	35,579	34,385	32,735 32,550 32,553	32,411 32,484 32,513 32,517	31,719 31,717 31,697	31,737	31,788 31,781 31,788 31,788 31,788 31,785 31,785 31,788 31,775	
DIST.PARZIALI TERRENO	4,757	2,015	2,663	3,703	0,521 2,654	2,742	1,646	0,891 0,712 0,539	2,009	5,108	4,106	2,721	3,758	7,870	2,278	3,972	4,503	1,707 1,973
QUOTE PROGETTO					35,064	35,064			35,064		35,002 35,064	35,111	35,051	35,043 35,002		35,043		
DIST.PARZIALI PROGETTO						5,500		7,139		7,451	3,611	2,000	1,580	6,220				
SUPCOMP											-35,302	-35,411	-35,351	-35,302				

SEZIONE N.: 22
 DIST.PROG.: 46380,00

SCALA 1:200

QT.RIF. 22,000

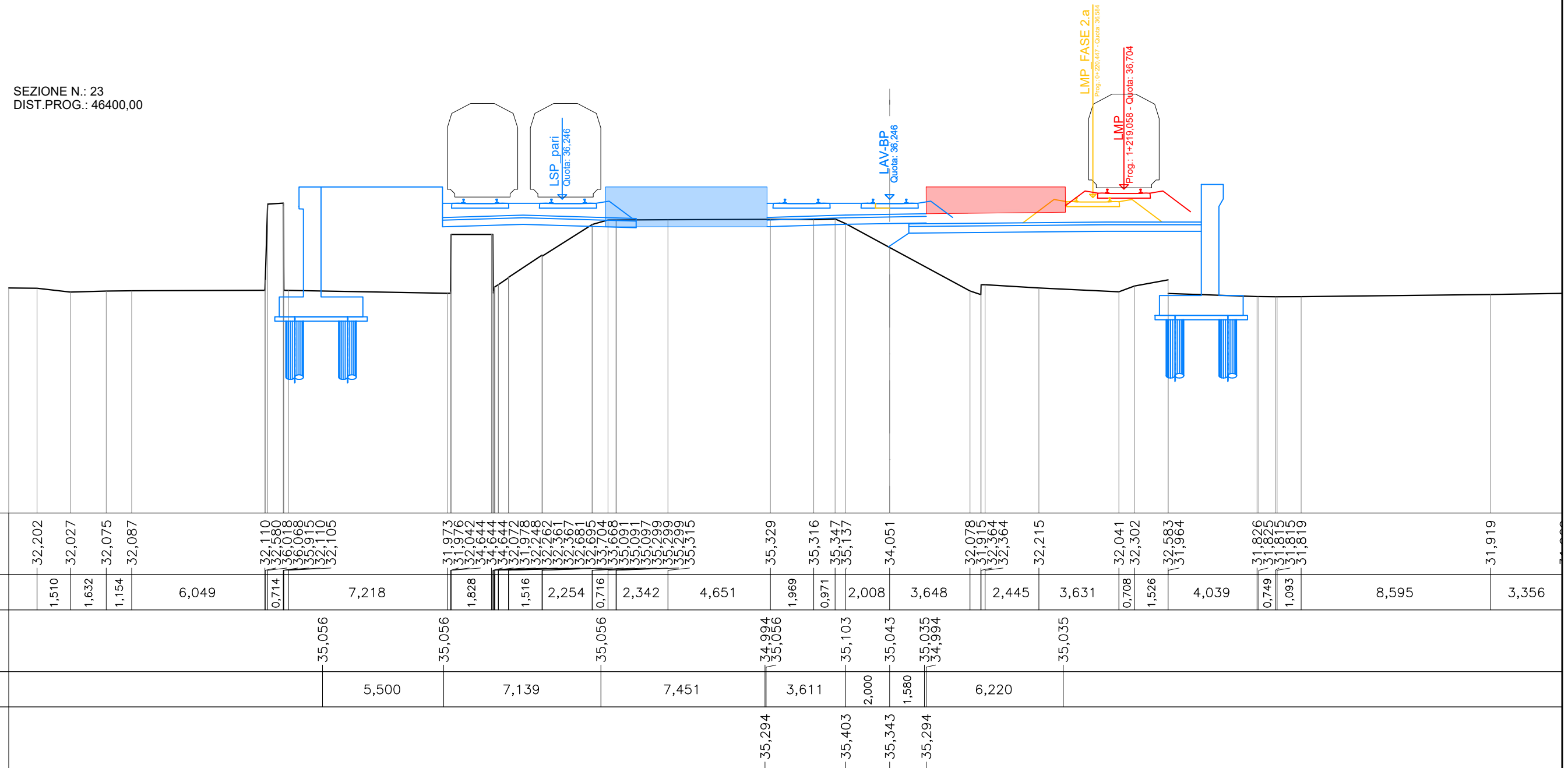


QUOTE TERRENO	37,599 35,221 33,154 32,037	32,061 32,060 32,060 32,060 32,060 32,060 32,060 32,060	39,692 39,692 39,692 39,692 32,224 32,285	34,230 35,096 35,166 35,284 35,306 35,305 35,302	35,371	35,510	34,728 34,332 33,898	32,359	32,019 32,006 32,393 32,548 31,841 31,817 31,791 31,769 31,704 31,682 31,634	31,699 31,702 31,704 31,715 31,747 31,763 31,774 31,789 31,789		
DIST.PARZIALI TERRENO	3,432	0,522 0,801	10,194	0,684 2,370 2,669 1,081	7,523	2,616	1,766 0,872 0,956	3,413	5,599	0,805 1,049 0,842 0,507 0,531 0,513 1,467 0,550 1,162	3,781 0,887 1,715 0,693 0,918 1,158	6
QUOTE PROGETTO			35,060	35,060	35,060	34,998 35,060	35,107	35,047 35,039 34,998	35,039			
DIST.PARZIALI PROGETTO			5,500	7,139	7,451	3,611	2,000	1,580	6,220			
SUPCOMP						-35,298	-35,407	-35,347 -35,298				

SEZIONE N.: 23
DIST.PROG.: 46400,00

SCALA 1:200

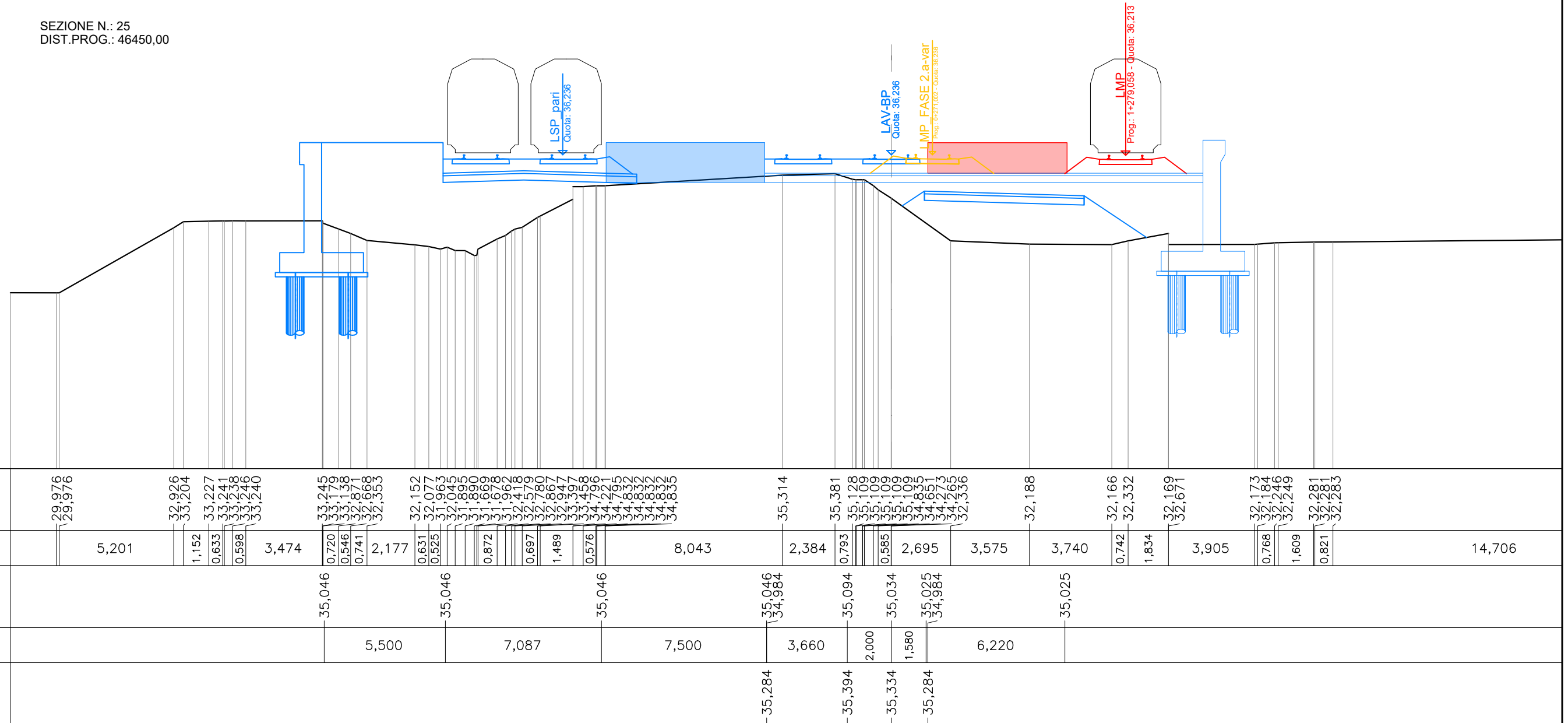
QT.RIF. 22,000



SEZIONE N.: 25
 DIST.PROG.: 46450,00

SCALA 1:200

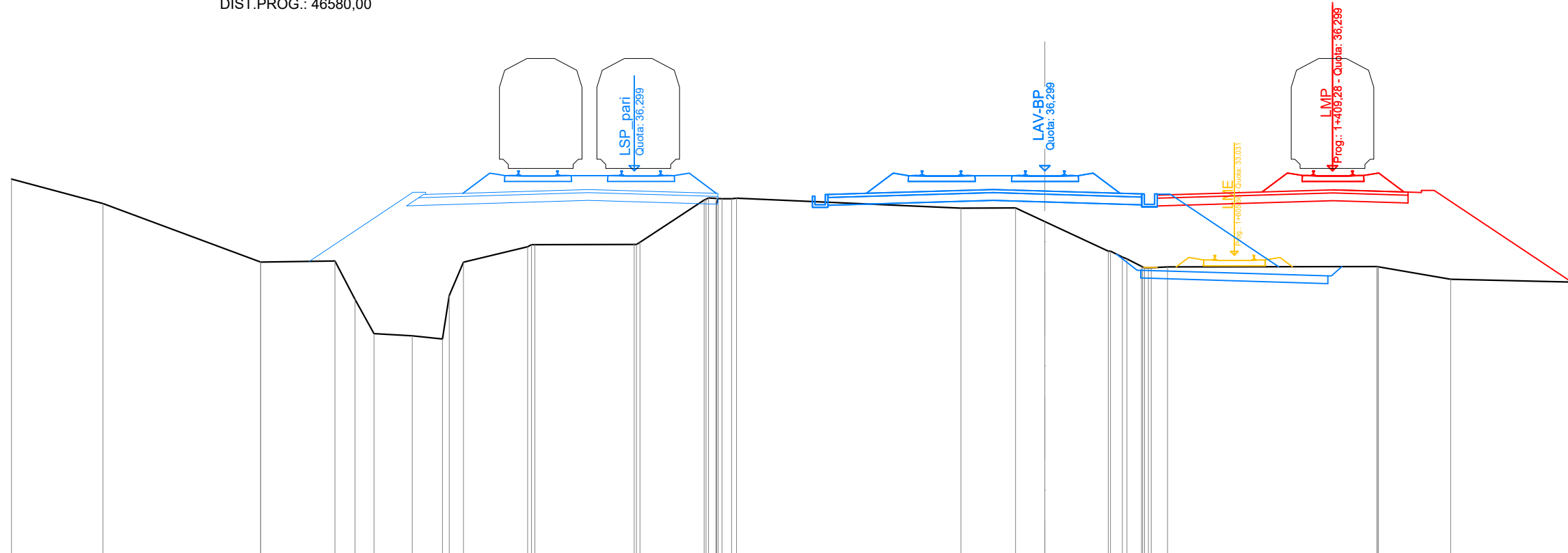
QT.RIF. 22,000



SEZIONE N.: 30
 DIST.PROG.: 46580,00

SCALA 1:200

QT.RIF. 21,000

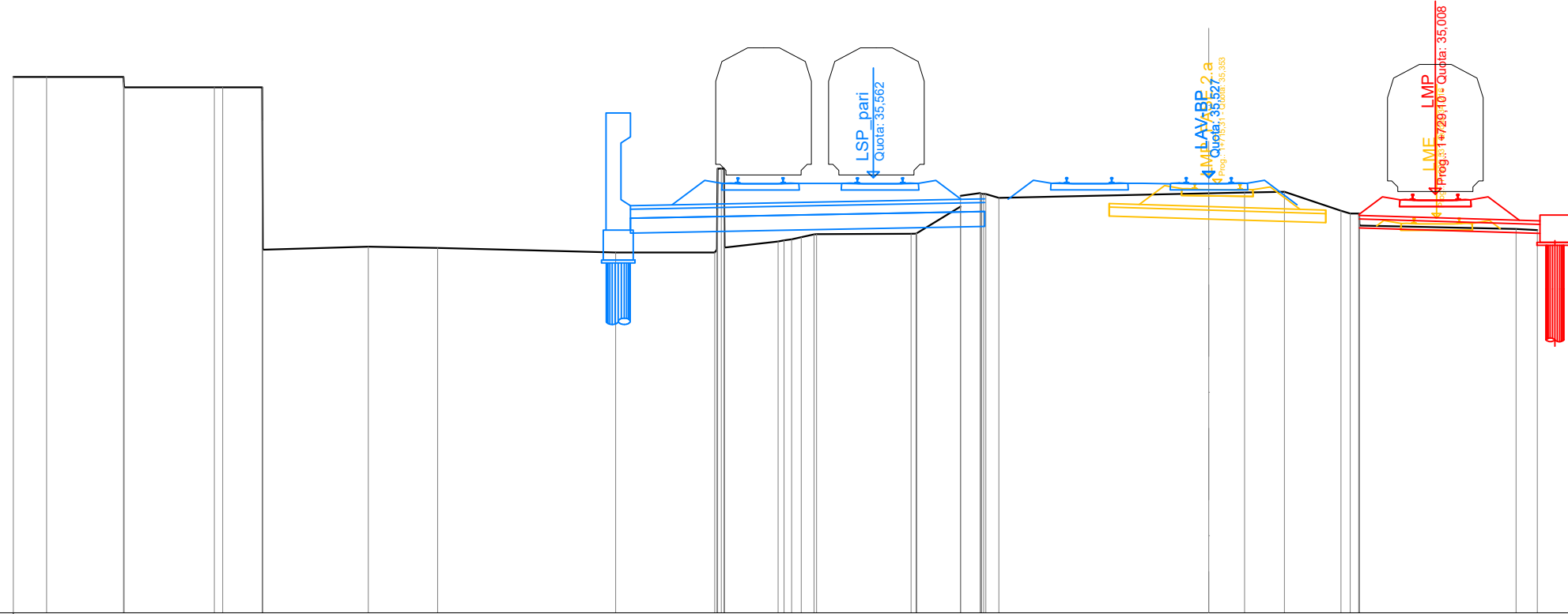


QUOTE TERRENO	35,031	32,766 32,766 32,766	32,810 31,330 29,998	29,915 29,791 31,474 32,765	33,359 33,442 33,440	33,450 33,451 33,534	35,168 35,203 35,248 35,231 35,037 35,226 35,220 35,221	34,856	34,865	34,335	33,190 33,191 32,800 32,902 32,577 32,548 32,548 32,549 32,581	32,593 32,590 32,584	32,104	31,995
DIST.PARZIALI TERRENO	6,103	2,873	0,773 0,738 1,482	1,167 0,548 2,484	3,844	2,481	8,688	2,110	1,137	2,454	0,562 0,634	8,102	2,806	4,731
QUOTE PROGETTO							34,964	35,156	35,096		34,983 34,903 35,403			
DIST.PARZIALI PROGETTO							6,398	2,000	3,750		0,600			
SUPCOMP								-35,456	-35,396					

SEZIONE N.: 32
DIST.PROG.: 46900,00

SCALA 1:200

QT.RIF. 21,000



QUOTE TERRENO	38,935	38,935 38,745 38,591	38,591 38,591	37,474 33,157	33,257	33,215	33,063	33,063 33,164 33,489 33,866 33,866 33,727 33,430 33,408 33,509 33,675 33,688 33,690 33,703 33,705 33,705 33,960 33,950 33,918 33,920 33,916 33,891	35,041	35,067	35,095	34,459 34,365 34,365 34,343 33,965	33,847 33,812				
DIST.PARZIALI TERRENO	2,571	3,020	1,321	3,530	2,319	5,959	3,315	1,792	3,162	1,464	0,653	7,022	1,196	1,335	1,894	5,239	0,713
QUOTE PROGETTO											34,438				34,633 34,133 34,633		
DIST.PARZIALI PROGETTO												5,500		2,000	4,312	0,600	
SUPCOMP											-34,738				-34,633		-34,595

