









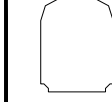



LEGENDA

	Binario : Esistente		Opere : Demolito nella fase attuale
	Demolito		Costruito definitivo nella fase attuale
	Costruito definitivo nella fase attuale		Costruito nelle fasi precedenti
	Costruito provvisorio nella fase attuale		Demolito nella fase attuale
	Costruito definitivo nelle fasi precedenti		Contruito nella fase attuale
	Binari di circolazione		Contruito nelle fasi precedenti

COMMITTENTE:



ALTA SORVEGLIANZA:



GENERAL CONTRACTOR:



INFRASTRUTTURE FERROVIARIE STRATEGICHE DEFINITE DALLA LEGGE OBIETTIVO N. 443/01

PROGETTO ESECUTIVO

LINEA AV/AC VERONA - PADOVA SUB TRATTA VERONA - VICENZA

LOTTO FUNZIONALE II: ATTRAVERSAMENTO DI VICENZA



OPERE IN VARIANTE AI SENSI DELL'ART. 169 C. 3 e 5 del D.LGS. 163/2006 - Racc.1

IF-INFRASTRUTTURA


FASI REALIZZATIVE

FASE 0.0 STATO ATTUALE


SEZIONI TRASVERSALI

GENERAL CONTRACTOR		DIRETTORE LAVORI	SCALA : 1 : 200
 IL PROGETTISTA INTEGRATORE Franco Persio Bocchetto iscritto all'Ordine degli Ingegneri della Provincia di Roma al n. 8987 - Sez. A settore Civile e Ambientale	CONSORZIO IRICAV DUE Il Direttore Ing. Paolo Carmona  Data: 15/12/2023	Data: 15/12/2023	

COMMESSA	LOTTO	FASE	ENTE	TIPO DOC.	OPERA/DISCIPLINA	PROGR.	REV.
IN2L	20	Y	I2	W9	IF0000	A01	A

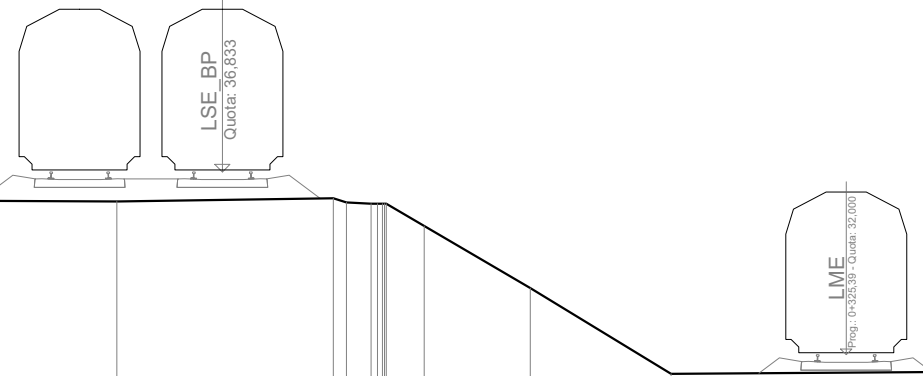
	VISTO CONSORZIO IRICAVDUE	
	Firma	Data
	gg/mm/aaaa	

Progettazione:								
Rev.	Descrizione	Redatto	Data	Verificato	Data	Approvato	Data	Autorizzato
A	Prima Emissione	Q.Mecci	15/12/2023	M.Passi	15/12/2023	F.P.Bocchetto	15/12/2023	Ing. F.Momoni



File: IN2L-20-Y-I2-W9-IF00-00-A01-A01.DWG	CUP: J41E91000000009	n. Elab.:
	CIG: 991961446E	

SEZIONE N.: 1
 DIST.PROG.: 45300,00



SCALA 1:200

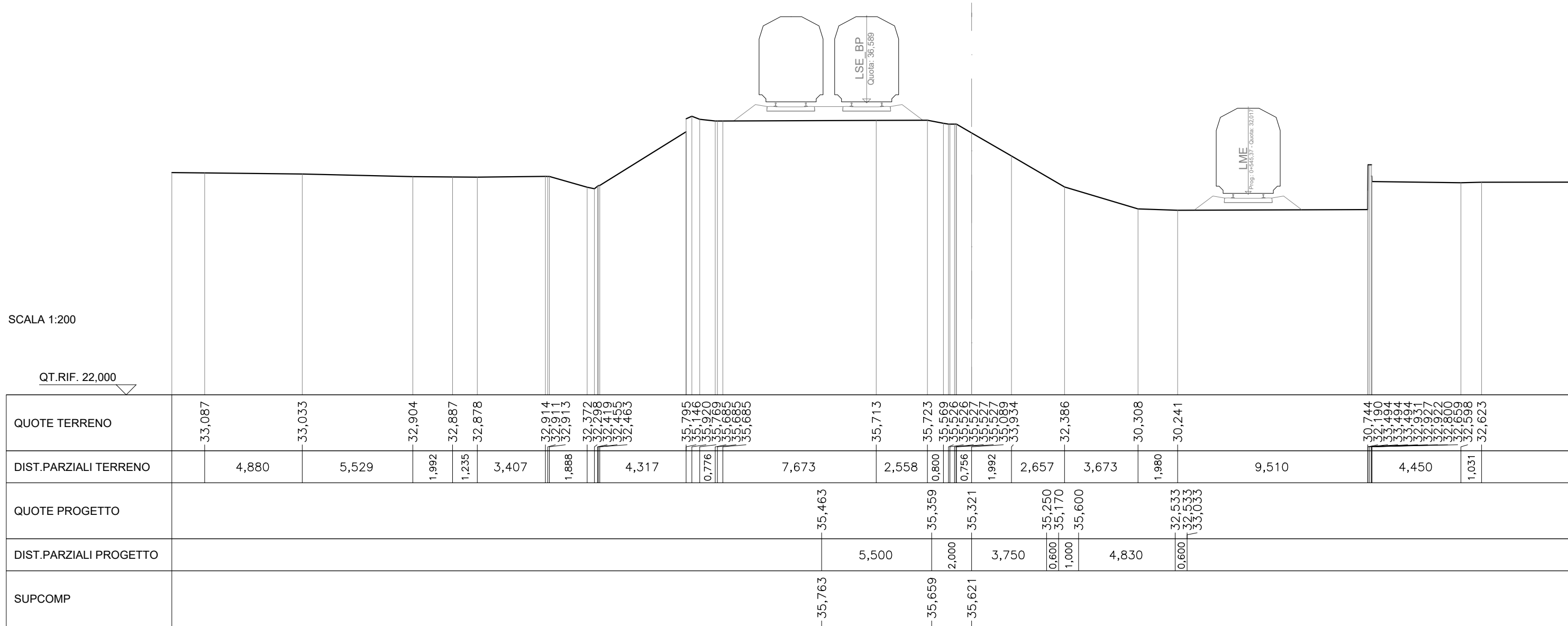
QT.RIF. 22,000

QUOTE TERRENO	32,904 32,893	32,880	32,696	32,674	32,385	34,997 35,482	35,955 35,999 36,021 36,021 36,066 36,097 36,076 36,076 36,075 36,051	36,138 36,020 35,994 35,994 35,994 35,994 35,406	33,761	31,494	31,559 31,560 31,724 34,600 34,600 34,600 34,228 34,207 32,679 34,672 35,412 35,000 35,688 35,688 32,694	32,744 37,408			
DIST.PARZIALI TERRENO	0,572 2,183	6,079	1,790	1,518	5,282	0,803 0,965 0,856	4,554	5,728	0,652 1,004	2,806	3,725	9,857	1,006 1,800 0,707	2,533	7,239
QUOTE PROGETTO								35,706		35,602 35,564	35,492 35,412 35,842		32,800 32,939 33,439		
DIST.PARZIALI PROGETTO									5,479	2,000	3,750	0,600 1,000	4,562	0,600	
SUPCOMP								36,006		35,902 35,864					

SEZIONE N.: 5
DIST.PROG.: 45520,00

SCALA 1:200

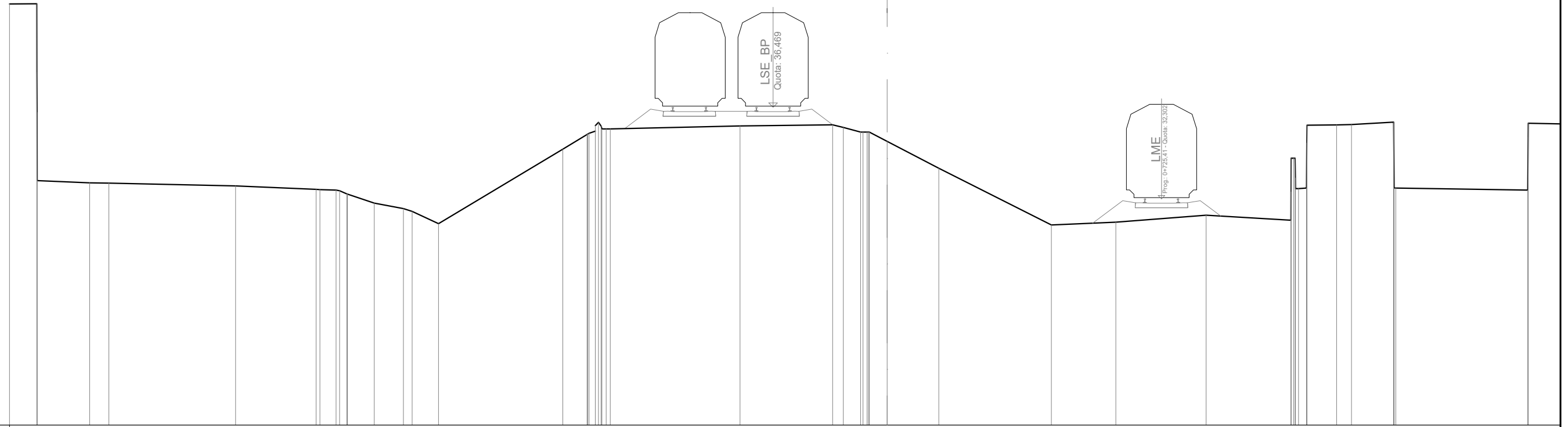
QT.RIF. 22,000



SEZIONE N.: 7
 DIST.PROG.: 45700,00

SCALA 1:200

QT.RIF. 22,000

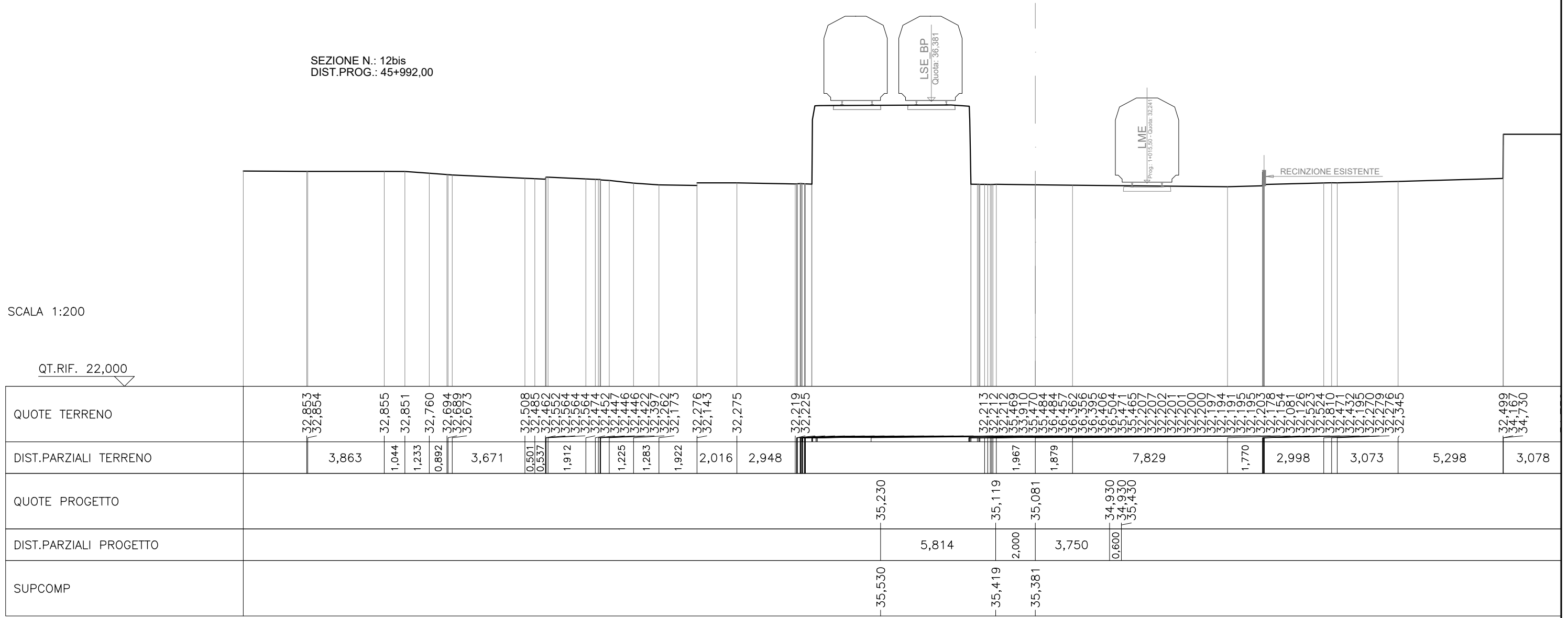


QUOTE TERRENO	41,180 38,020 39,726 35,129 33,028 33,015	32,889	32,730 32,720 32,698 32,667 32,525 32,517 32,104 31,854 31,730 31,169	34,563 35,228 35,249 35,287 35,631 35,784 35,616 35,486 35,486 35,486	35,620	35,670 35,552 35,340 35,340 35,340 34,918 33,692	31,109	31,236	31,556	31,329 32,612 34,150 34,150 33,255 32,788 32,788 34,845 35,651 35,683 35,794 35,794 35,794 35,791	32,699 35,104 35,741					
DIST.PARZIALI TERRENO	2,390 0,877	5,773	3,670	0,733 1,221 1,332 1,204	5,662	1,106 5,915	4,221	0,785 0,812	2,355	5,131	2,935	4,115	3,866	1,352 0,677 1,923	6,017	4
QUOTE PROGETTO											35,128 35,048 35,548					
DIST.PARZIALI PROGETTO							5,500	2,000	3,750	0,600						
SUPCOMP							-35,642	-35,538	-35,500							

SEZIONE N.: 12bis
 DIST.PROG.: 45+992,00

SCALA 1:200

QT.RIF. 22,000

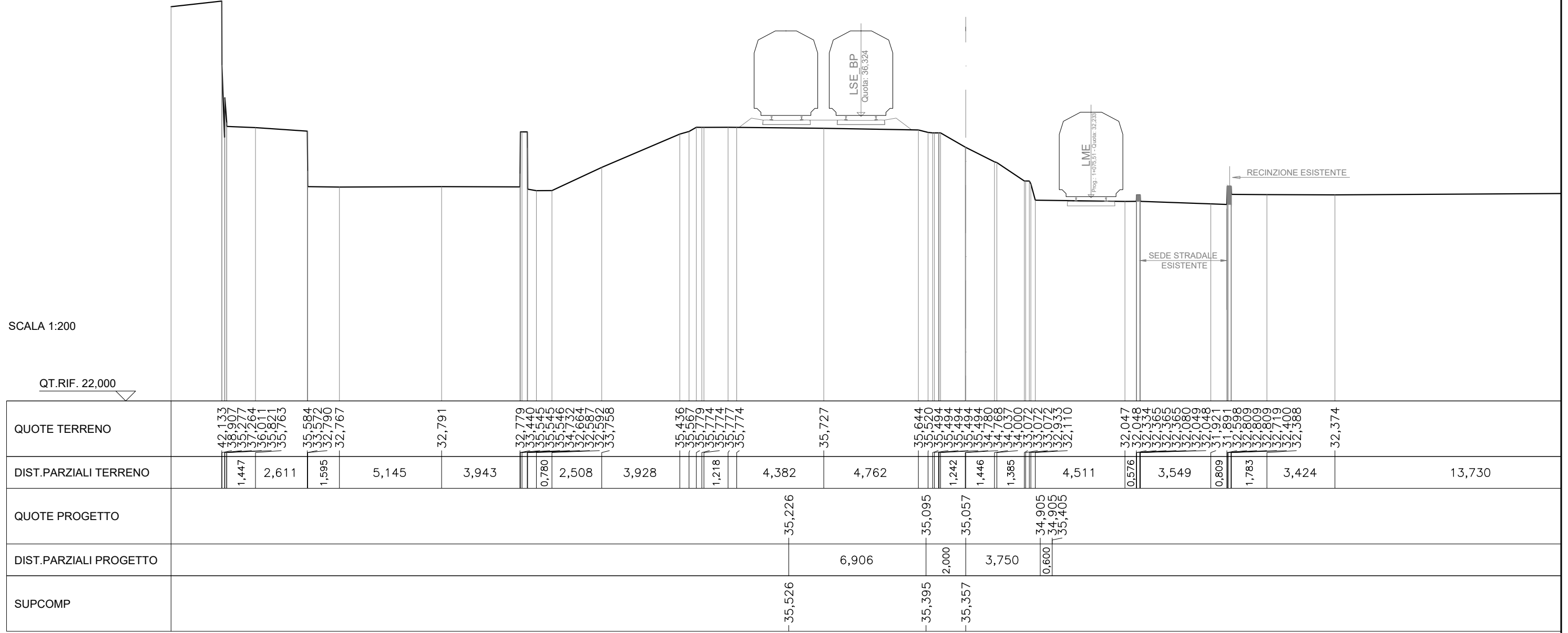


QUOTE TERRENO	32,853 32,854	32,855	32,851	32,760	32,694 32,699 32,673	32,508 32,485 32,492 32,552 32,564 32,564 32,474 32,452 32,446 32,446 32,422 32,397 32,262 32,173	32,276 32,143	32,275	32,219 32,225	32,212 32,212 32,469 32,910 32,470 32,484 32,457 32,695 32,596 32,406 32,504 32,471 32,207 32,202 32,201 32,200 32,200 32,197 32,194 32,191 32,195 32,202 32,202 32,154 32,168 32,224 32,240 32,281 32,471 32,405 32,279 32,276 32,345	32,499 32,197 32,170											
DIST.PARZIALI TERRENO	3,863	1,044	1,233	0,892	3,671	0,501 0,537	1,912	1,225	1,283	1,922	2,016	2,948		1,967	1,879	7,829	1,770	2,998	3,073	5,298	3,078	
QUOTE PROGETTO											35,230			35,119	35,081		34,930 34,930 35,430					
DIST.PARZIALI PROGETTO												5,814		2,000	3,750		0,600					
SUPCOMP											-35,530			-35,419	-35,381							

SEZIONE N.: 15
 DIST.PROG.: 46050,00

SCALA 1:200

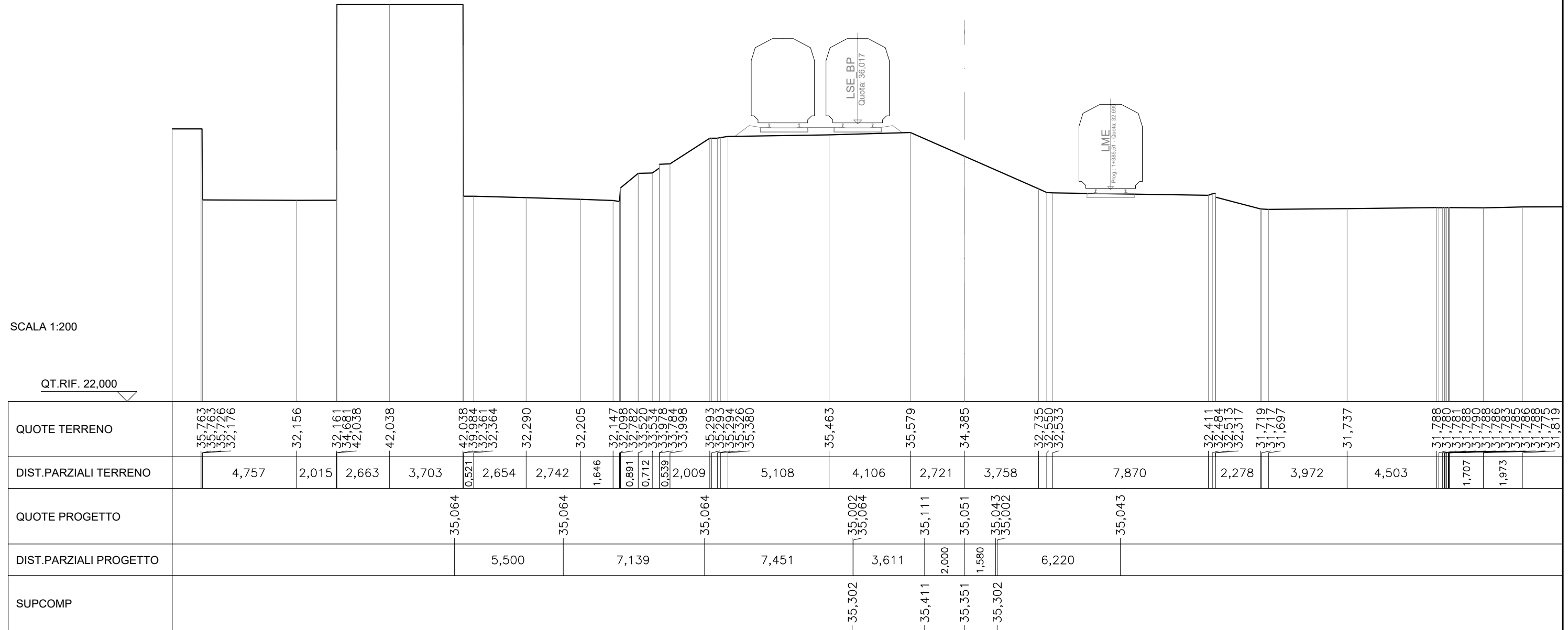
QT.RIF. 22,000



SEZIONE N.: 21
DIST.PROG.: 46360,00

SCALA 1:200

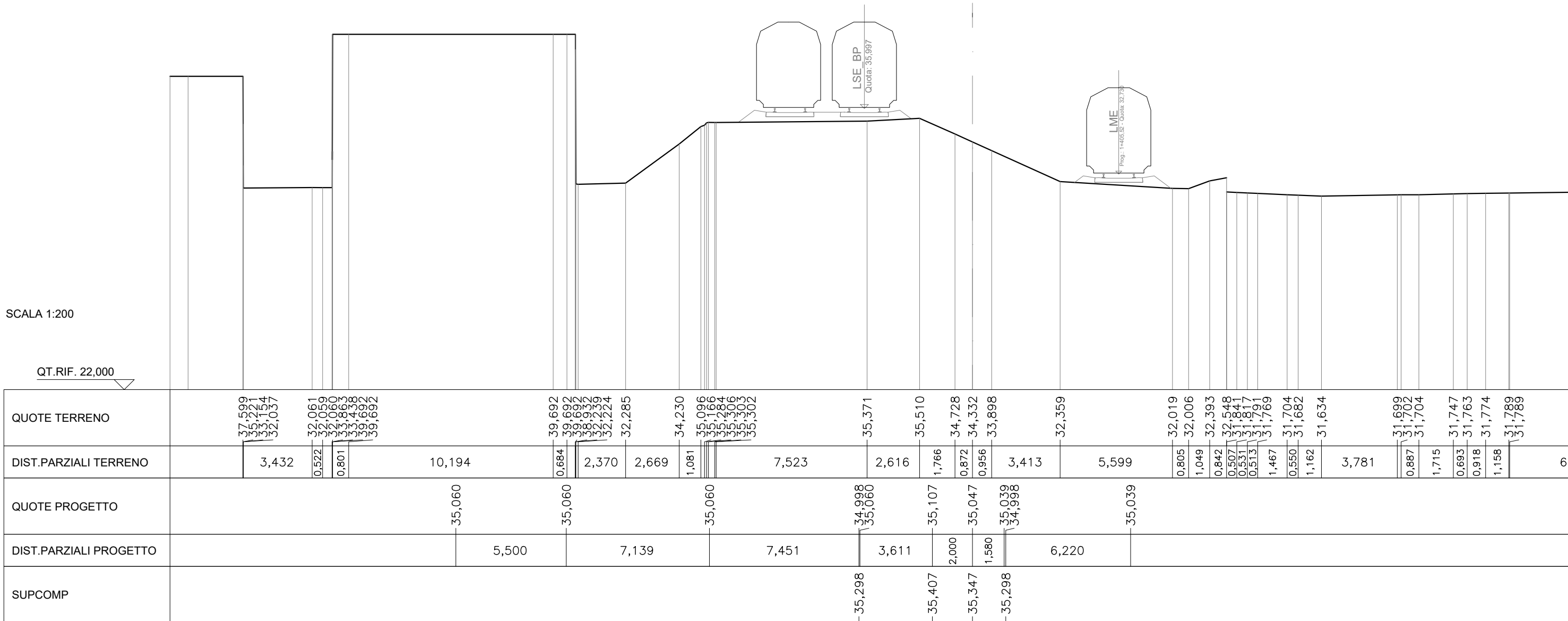
QT.RIF. 22,000



SEZIONE N.: 22
 DIST.PROG.: 46380,00

SCALA 1:200

QT.RIF. 22,000

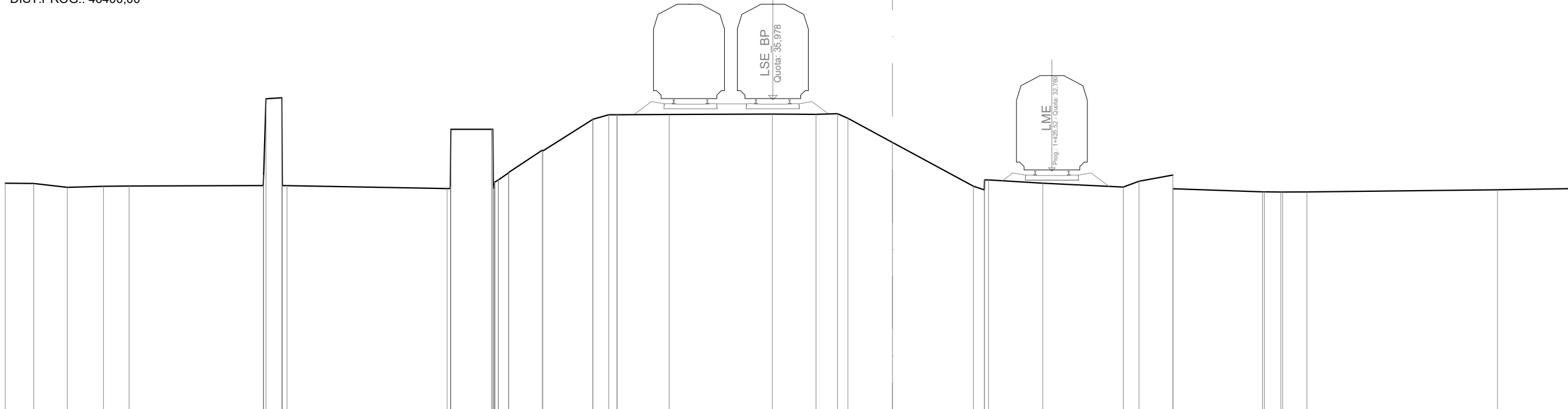


QUOTE TERRENO		37,599 37,521 37,154 32,037	32,061 32,060 32,060 32,038 32,038 32,032	39,692 39,692 39,692 32,239 32,224 32,285	34,230 35,096 35,166 35,184 35,206 35,305 35,302	35,371	35,510	34,728 34,332 33,898	32,359	32,019 32,006 32,393 32,548 31,841 31,817 31,901 31,769 31,704 31,682 31,634	31,699 31,702 31,704 31,747 31,763 31,774 31,789 31,789	
DIST.PARZIALI TERRENO		3,432	0,522 0,801	10,194	0,684 2,370 2,669 1,081	7,523	2,616	1,766 0,872 0,956	3,413	5,599 0,805 1,049 0,842 0,507 0,531 0,513 1,467 0,550 1,162	3,781 0,887 1,715 0,693 0,918 1,158	6
QUOTE PROGETTO				35,060	35,060		35,060	34,998 35,060	35,107	35,047 35,039 34,998	35,039	
DIST.PARZIALI PROGETTO				5,500	7,139	7,451	3,611	2,000 1,580	6,220			
SUPCOMP							-35,298	-35,407	-35,347	-35,298		

SEZIONE N.: 23
DIST.PROG.: 46400,00

SCALA 1:200

QT.RIF. 22,000

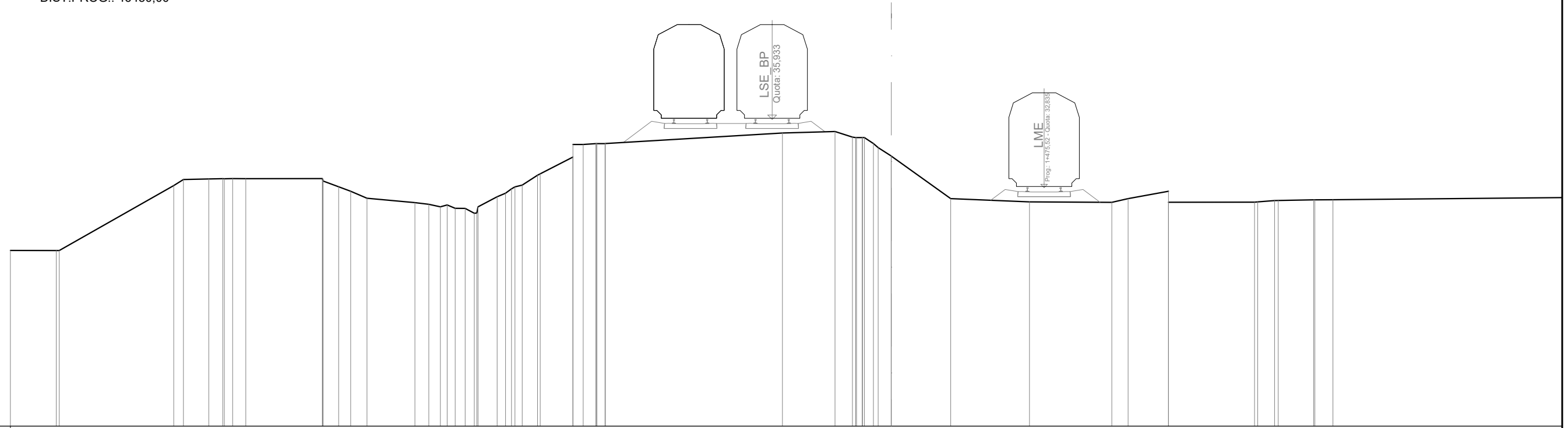


QUOTE TERRENO	32,202 32,027 32,075 32,087	32,110 32,580 36,018 36,068 35,915 32,110 32,105	31,973 31,976 32,042 34,644 34,644 34,644 34,072 32,248 32,262 32,361 32,361 32,681 32,681 32,681 32,704 32,668 32,091 35,097 35,299 35,299 35,315	35,329 35,316 35,347 35,137	34,051	32,078 31,915 32,364 32,364	32,215	32,041 32,302	32,583 31,964	31,826 31,825 31,815 31,815	31,919
DIST.PARZIALI TERRENO	1,510 1,632 1,154	6,049	0,714 7,218	1,828 1,516 2,254	0,716 2,342 4,651	1,969 0,971 2,008 3,648	2,445 3,631	0,708 1,526 4,039	0,749 1,093	8,595	3,356
QUOTE PROGETTO	35,056										
DIST.PARZIALI PROGETTO	5,500										
SUPCOMP	35,294										
	35,403										
	35,343										
	35,294										
	34,994 35,056										
	35,103										
	35,043										
	35,035 34,994										
	35,035										
	6,220										

SEZIONE N.: 25
 DIST.PROG.: 46450,00

SCALA 1:200

QT.RIF. 22,000

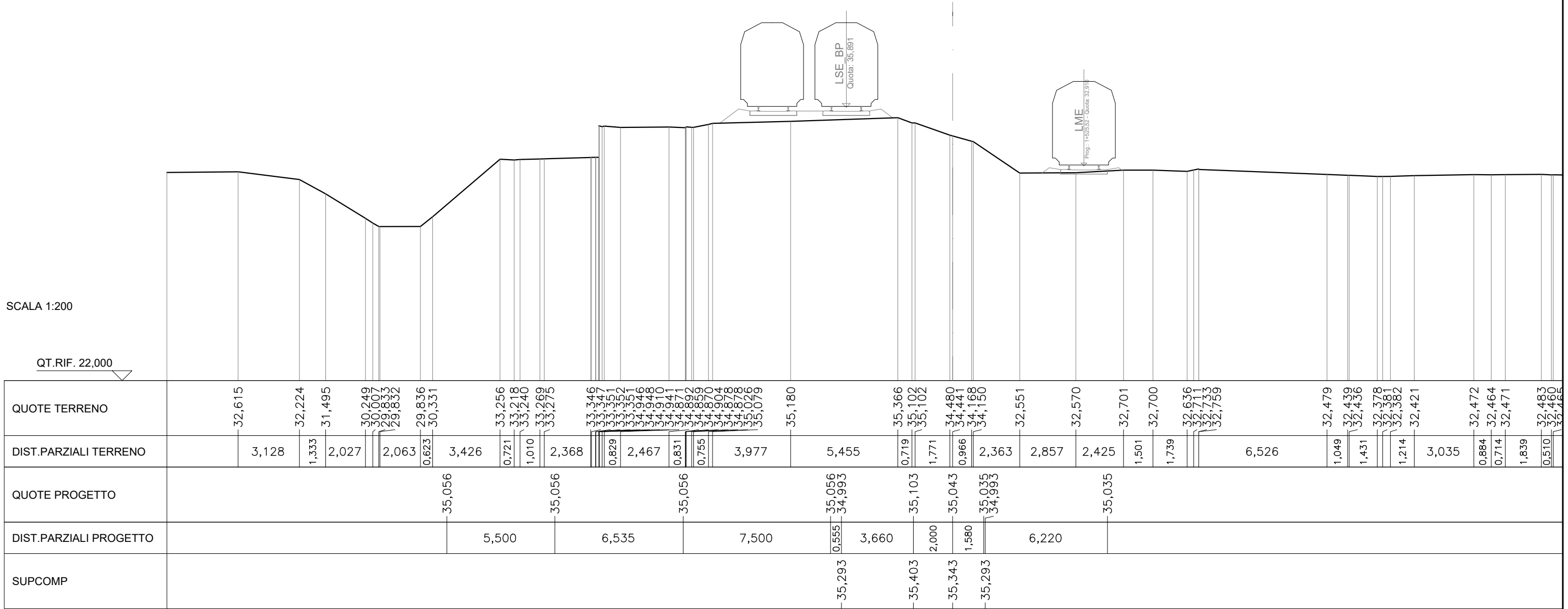


QUOTE TERRENO	29,976 29,976	32,926 33,204	33,227 33,241 33,238 33,246 33,240	33,245 33,170 33,138 32,871 32,668 32,353	32,152 32,077 31,963 31,845 31,890 31,899 31,978 31,962 32,418 32,579 32,780 32,867 32,807 32,917 32,438 34,796 34,221 34,795 34,832 34,882 34,875 34,835	35,314	35,381 35,128 35,109 35,109 35,109 35,109 34,851 34,671 34,565 32,536	32,188	32,166 32,332	32,169 32,167	32,173 32,184 32,246 32,249	32,281 32,283						
DIST.PARZIALI TERRENO	5,201	1,152 0,633 0,598	3,474	0,720 0,546 0,741	2,177	0,631 0,525	0,872 1,152 1,099 1,162 1,962 2,418 2,579 2,780 2,867 2,807 2,917 2,438 7,96 4,221 4,795 4,832 4,882 4,875 4,835	8,043	2,384	0,793 0,585	2,695	3,575	3,740	0,742 1,834	3,905	0,768 1,609 0,821	14,706	
QUOTE PROGETTO				35,046		35,046		35,046		35,046 34,984	35,094	35,034	35,025 34,984		35,025			
DIST.PARZIALI PROGETTO				5,500		7,087		7,500		3,660	2,000	1,580	6,220					
SUPCOMP										-35,284	-35,394	-35,334	-35,284					

SEZIONE N.: 27
DIST.PROG.: 46500,00

SCALA 1:200

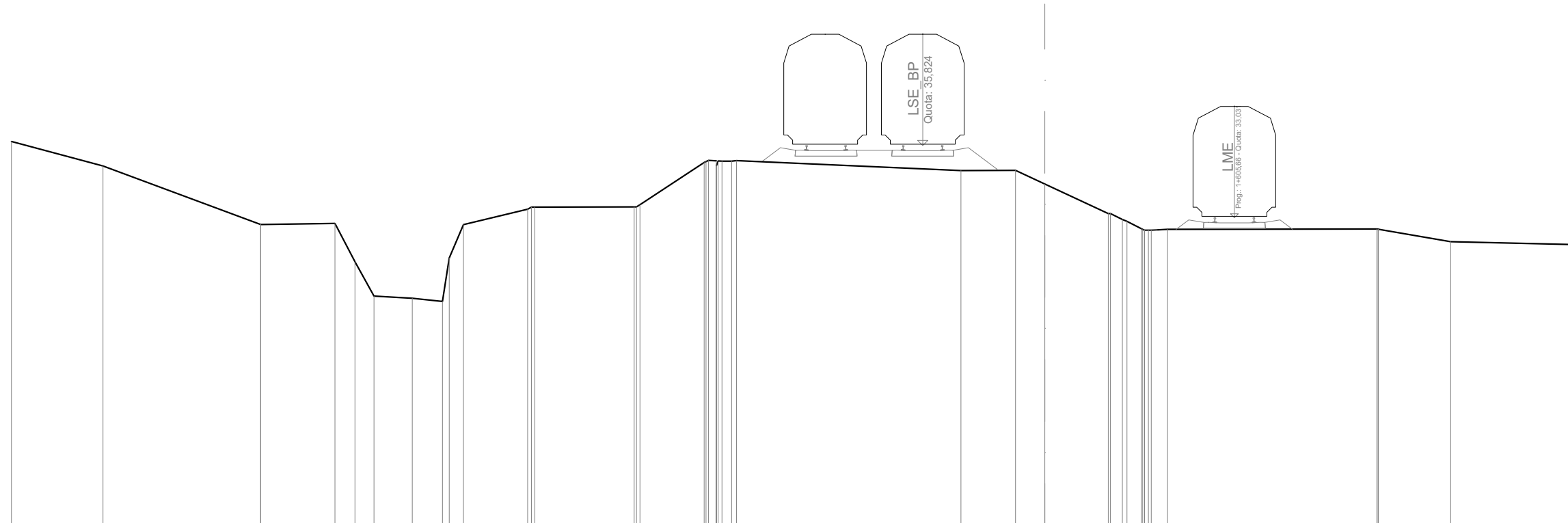
QT.RIF. 22,000



SEZIONE N.: 30
 DIST.PROG.: 46580,00

SCALA 1:200

QT.RIF. 21,000

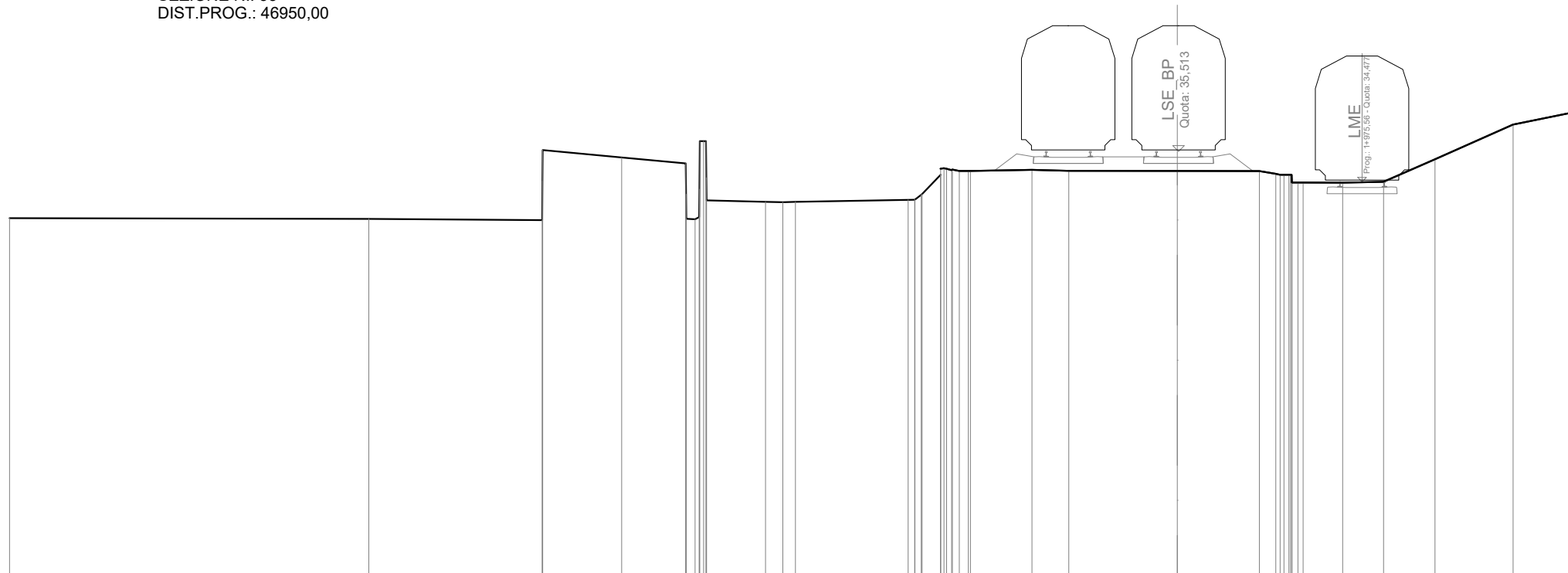


QUOTE TERRENO	35,031	32,766 32,766 32,766	32,810 31,330 29,998	29,915 29,791 31,474 32,765	33,359 33,412 33,440	33,450 33,451 33,534	35,168 35,205 35,248 35,231 35,037 35,226 35,220 35,241	34,856	34,865	34,335	33,190 33,191 32,800 32,802 32,577 32,548 32,549 32,581	32,593 32,590 32,584	32,104	31,995
DIST.PARZIALI TERRENO	6,103	2,873	0,773 0,738 1,482	1,167 0,548 2,484	3,844	2,481	8,688	2,110	1,137	2,454	0,562 0,634	8,102	2,806	4,731
QUOTE PROGETTO							34,964	35,156		35,096	34,983 34,903 35,403			
DIST.PARZIALI PROGETTO							6,398	2,000		3,750	0,600			
SUPCOMP								-35,456		-35,396				

SEZIONE N.: 33
 DIST.PROG.: 46950,00

SCALA 1:200

QT.RIF. 21,000



QUOTE TERRENO		33,204		33,162 34,499 35,559	35,308	35,105 35,049 35,209 35,191 35,268 35,220 35,266 35,296 35,389 35,785 35,789	33,855 33,850 33,864 34,030 34,053 34,113 34,924 34,920 34,873 34,894 34,847 34,884 34,851	34,845	34,840 34,747 34,713 34,713 34,712 34,712 34,584 34,448 34,448 34,443 34,471 35,244											
DIST.PARZIALI TERRENO		5,939	2,703	2,193	2,017	0,595	3,863	0,635	2,108	1,262	3,717	2,811	0,562	1,355	1,399	1,762	2,678	2,186	36,433	36,878
QUOTE PROGETTO								34,399			34,294	34,256		34,188 34,108 34,608						
DIST.PARZIALI PROGETTO									5,500		2,000	3,567	0,600							
SUPCOMP								-34,699			-34,594	-34,556								

