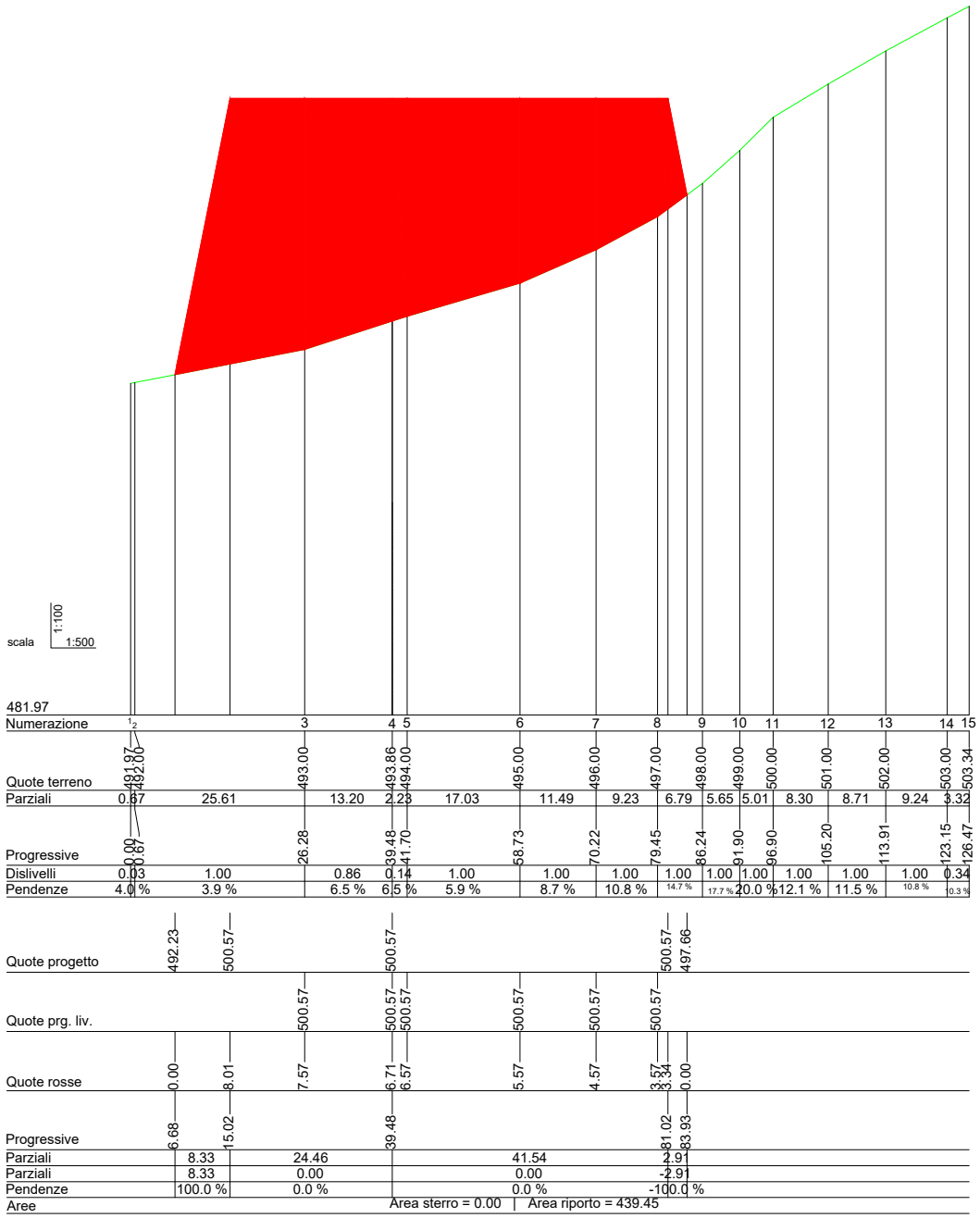
scala
1:100
1:500
481.97
Numerazione
1 2 3 4 5 6 7 8 9 10 11 12 13 14 15
Quote terreno
491.97 492.00 493.00 493.86 494.00 495.00 496.00 497.00 498.00 499.00 500.00 501.00 502.00 503.00 503.34
Parziali
0.67 25.61 13.20 2.23 17.03 11.49 9.23 6.79 5.65 5.01 8.30 8.71 9.24 3.32
Progressive
0.00 0.67 26.28 39.48 41.70 58.73 70.22 79.45 86.24 91.90 96.90 105.20 113.91 123.15 126.47
Dislivelli
0.03 1.00 0.86 0.14 1.00 1.00 1.00 1.00 1.00 1.00 1.00 1.00 1.00 0.34
Pendenze
4.0 % 3.9 % 6.5 % 6.5 % 5.9 % 8.7 % 10.8 % 14.7 % 17.7 % 20.0 % 12.1 % 11.5 % 10.8 % 10.3 %
Quote progetto
492.23 500.57 500.57 500.57 497.66
Quote prg. liv.
500.57 500.57 500.57 500.57 500.57 500.57
Quote rosse
0.00 8.01 7.57 6.71 6.57 5.57 4.57 3.57 3.34 0.00
Progressive
6.68 15.02 39.48 81.02 83.93
Parziali
8.33 24.46 41.54 2.91
Parziali
8.33 0.00 0.00 -2.91
Pendenze
100.0 % 0.0 % 0.0 % -100.0 %
Aree

Area sterro = 0.00 | Area riporto = 439.45

Sez_1

Prog.=0.000

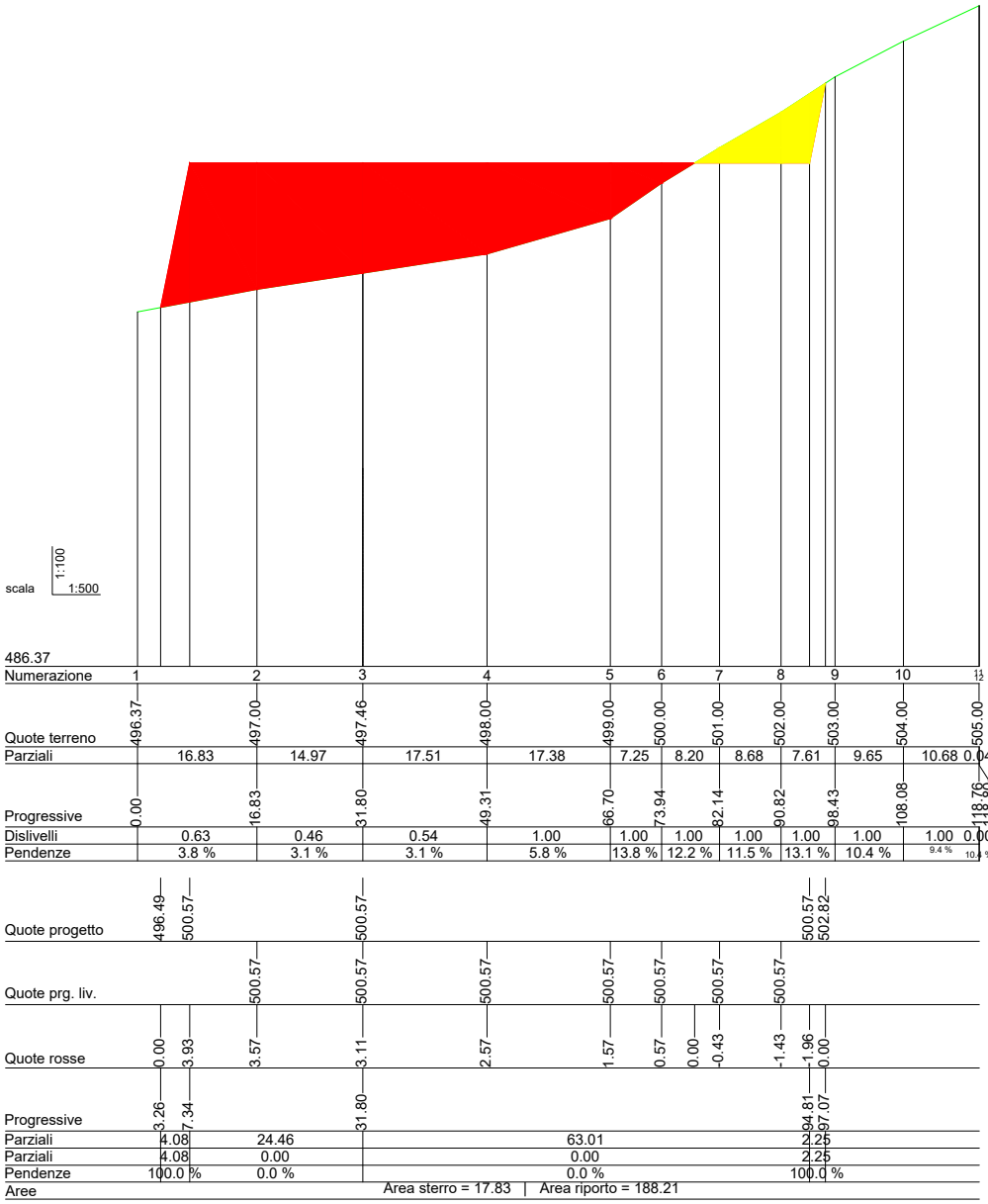
scala
1:100
1:500
486.37
Numerazione
1 2 3 4 5 6 7 8 9 10 11
Quote terreno
496.37 497.00 497.46 498.00 499.00 500.00 501.00 502.00 503.00 504.00 505.00
Parziali
16.83 14.97 17.51 17.38 7.25 8.20 8.68 7.61 9.65 10.68 0.04
Progressive
0.00 16.83 31.80 49.31 66.70 73.94 82.14 90.82 98.43 108.08 118.76
Dislivelli
0.63 0.46 0.54 1.00 1.00 1.00 1.00 1.00 1.00 1.00 0.00
Pendenze
3.8 % 3.1 % 3.1 % 5.8 % 13.8 % 12.2 % 11.5 % 13.1 % 10.4 % 9.4 % 10.4 %
Quote progetto
496.49 500.57 500.57 500.57 502.82
Quote prg. liv.
500.57 500.57 500.57 500.57 500.57 500.57 500.57
Quote rosse
0.00 3.93 3.57 3.11 2.57 1.57 0.57 0.00 -0.43 -1.43 -1.96 0.00
Progressive
3.26 7.34 31.80 94.81 97.07
Parziali
4.08 24.46 63.01 2.25
Parziali
4.08 0.00 0.00 2.25
Pendenze
100.0 % 0.0 % 0.0 % 100.0 %
Aree

Area sterro = 17.83 | Area riporto = 188.21

Sez_2

Prog.=21.000

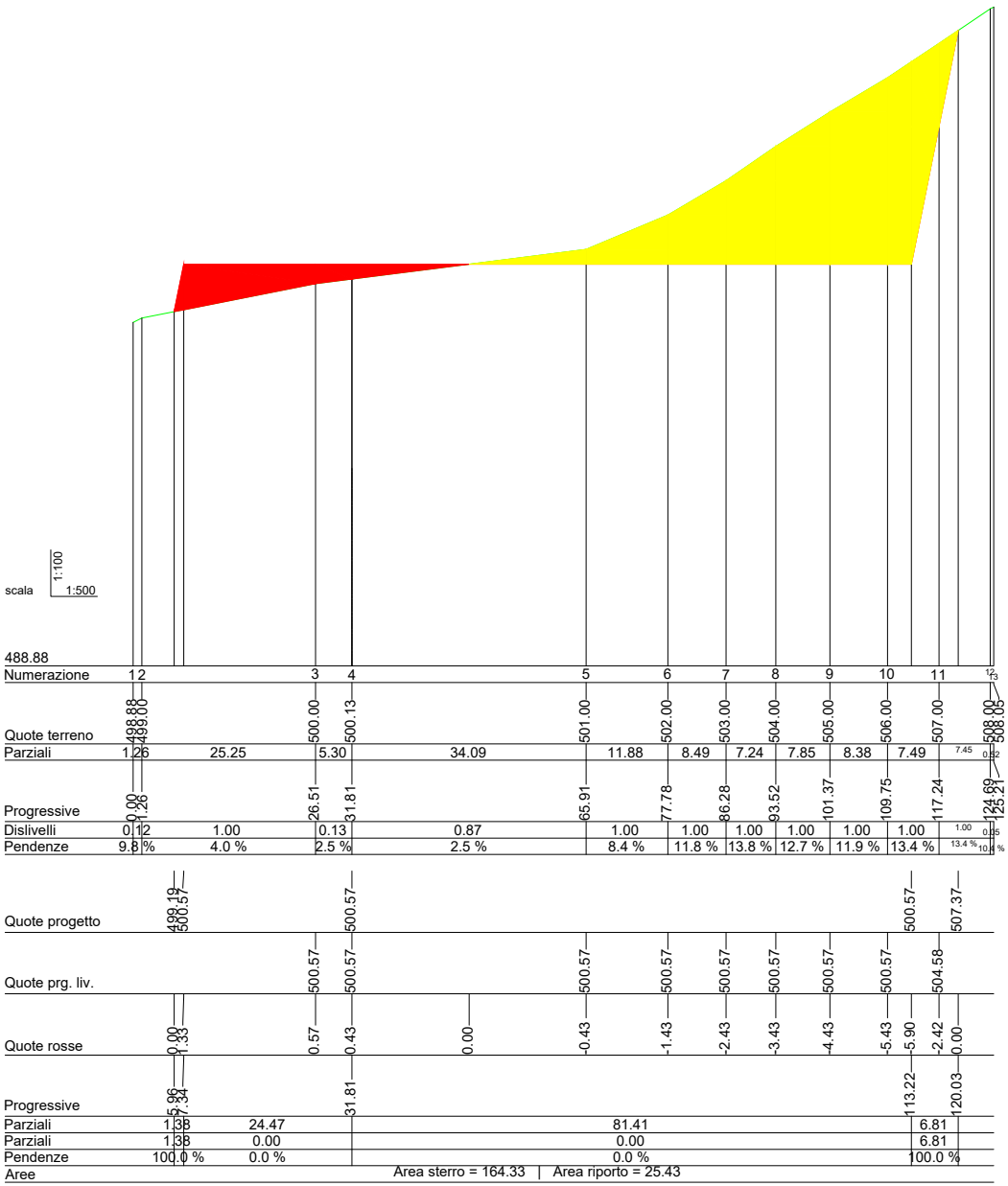
scala
1:100
1:500
488.88
Numerazione 1 2 3 4 5 6 7 8 9 10 11 12 13
Quote terreno 498.88 499.00 500.00 500.13 501.00 502.00 503.00 504.00 505.00 506.00 507.00 508.00 508.05
Parziali 1.26 25.25 5.30 34.09 11.88 8.49 7.24 7.85 8.38 7.49 7.45 0.52
Progressive 0.00 1.26 26.51 31.81 65.91 77.78 86.28 93.52 101.37 109.75 117.24 124.69 125.21
Dislivelli 0.12 1.00 0.13 0.87 1.00 1.00 1.00 1.00 1.00 1.00 1.00 0.05
Pendenze 9.8 % 4.0 % 2.5 % 2.5 % 8.4 % 11.8 % 13.8 % 12.7 % 11.9 % 13.4 % 13.4 % 10.4 %
Quote progetto 499.19 500.57 500.57 500.57 507.37
Quote prg. liv. 500.57 500.57 500.57 500.57 500.57 500.57 500.57 500.57 500.57 504.58
Quote rosse 0.00 1.33 0.57 0.43 0.00 -0.43 -1.43 -2.43 -3.43 -4.43 -5.43 -5.90 -2.42 0.00
Progressive 5.96 7.34 31.81 113.22 120.03
Parziali 1.38 24.47 81.41 6.81
Parziali 1.38 0.00 0.00 6.81
Pendenze 100.0 % 0.0 % 0.0 % 100.0 %
Aree
Area sterro = 164.33 | Area riporto = 25.43

Sez_3

Prog.=39.000

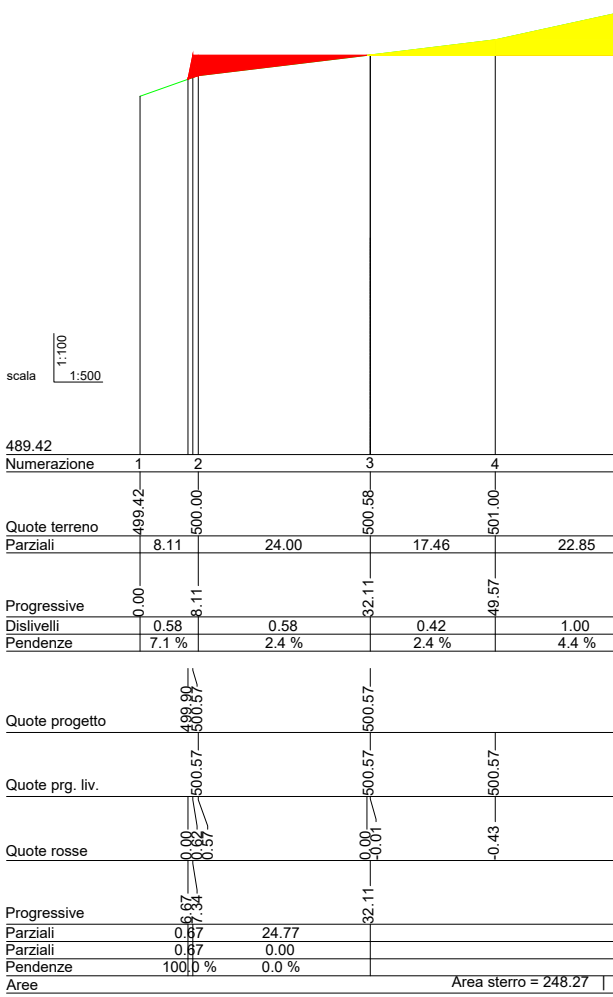
scala
1:100
1:500
489.42
Numerazione 1 2 3 4
Quote terreno 499.42 500.00 500.58 501.00
Parziali 8.11 24.00 17.46 22.85
Progressive 0.00 8.11 32.11 49.57
Dislivelli 0.58 0.58 0.42 1.00
Pendenze 7.1 % 2.4 % 2.4 % 4.4 %
Quote progetto 499.90 500.57 500.57
Quote prg. liv. 500.57 500.57 500.57
Quote rosse 0.00 0.62 0.57 0.00 -0.01 -0.43
Progressive 6.67 7.34 32.11
Parziali 0.67 24.77
Parziali 0.67 0.00
Pendenze 100.0 % 0.0 %
Aree
Area sterro = 248.27 |

Sez_4

Prog.=44.009

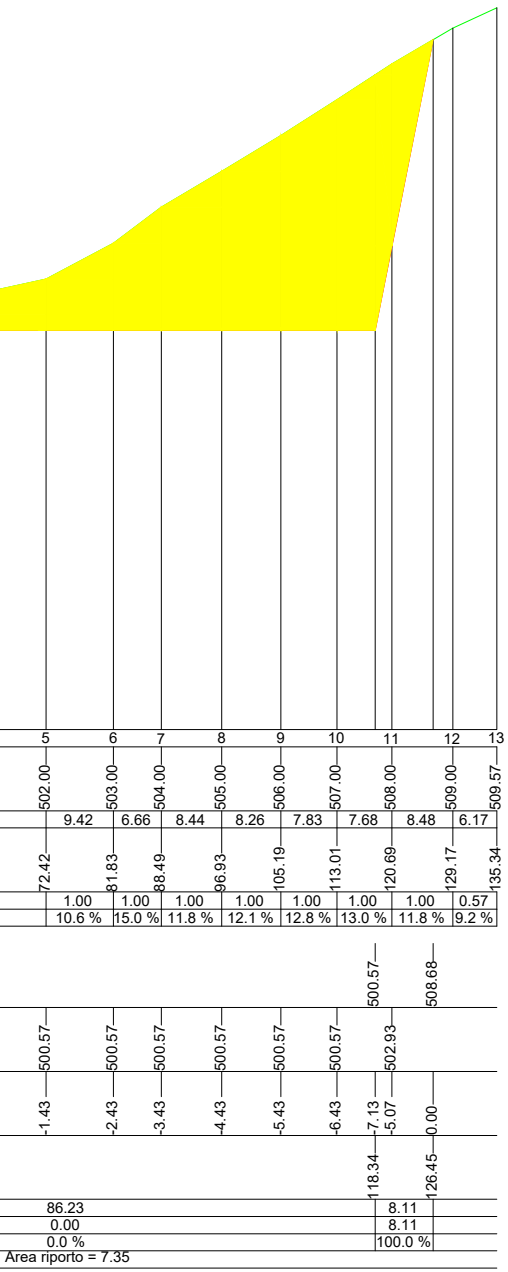
5
6
7
8
9
10
11
12
13
502.00
503.00
504.00
505.00
506.00
507.00
508.00
509.00
509.57
9.42
6.66
8.44
8.26
7.83
7.68
8.48
6.17
72.42
81.83
88.49
96.93
105.19
113.01
120.69
129.17
135.34
1.00
1.00
1.00
1.00
1.00
1.00
1.00
0.57
10.6 %
15.0 %
11.8 %
12.1 %
12.8 %
13.0 %
11.8 %
9.2 %
500.57
508.68
500.57
500.57
500.57
500.57
500.57
500.57
502.93
-1.43
-2.43
-3.43
-4.43
-5.43
-6.43
-7.13
-5.07
0.00
118.34
126.45
86.23
8.11
0.00
8.11
0.0 %
100.0 %
Area riporto = 7.35

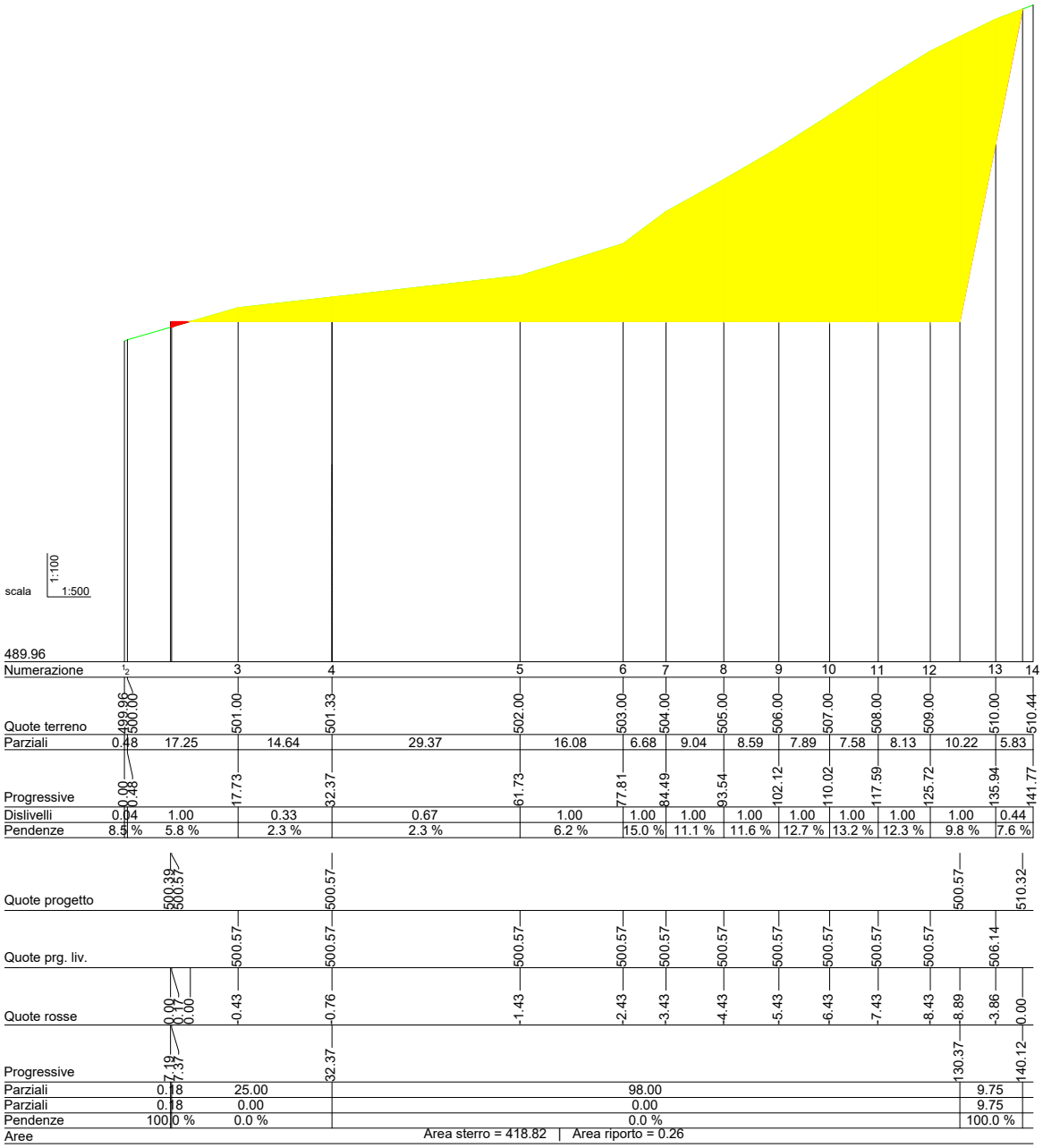
scala
1:100
1:500
489.96
Numerazione
1
2
3
4
5
6
7
8
9
10
11
12
13
14
Quote terreno
499.96
500.00
501.00
501.33
502.00
503.00
504.00
505.00
506.00
507.00
508.00
509.00
510.00
510.44
Parziali
0.48
17.25
14.64
29.37
16.08
6.68
9.04
8.59
7.89
7.58
8.13
10.22
5.83
Progressive
0.00
0.48
17.73
32.37
61.73
77.81
84.49
93.54
102.12
110.02
117.59
125.72
135.94
141.77
Dislivelli
0.04
1.00
0.33
0.67
1.00
1.00
1.00
1.00
1.00
1.00
1.00
1.00
0.44
Pendenze
8.5 %
5.8 %
2.3 %
2.3 %
6.2 %
15.0 %
11.1 %
11.6 %
12.7 %
13.2 %
12.3 %
9.8 %
7.6 %
Quote progetto
500.39
500.57
500.57
500.57
510.32
Quote prg. liv.
500.57
500.57
500.57
500.57
500.57
500.57
500.57
500.57
500.57
500.57
500.57
506.14
Quote rosse
0.00
0.17
0.00
-0.43
-0.76
-1.43
-2.43
-3.43
-4.43
-5.43
-6.43
-7.43
-8.43
-8.89
-3.86
0.00
Progressive
7.19
7.37
32.37
130.37
140.12
Parziali
0.18
25.00
98.00
9.75
Parziali
0.18
0.00
0.00
9.75
Pendenze
100.0 %
0.0 %
0.0 %
100.0 %
Aree
Area sterro = 418.82 | Area riporto = 0.26

Sez_5 Prog.=48.038

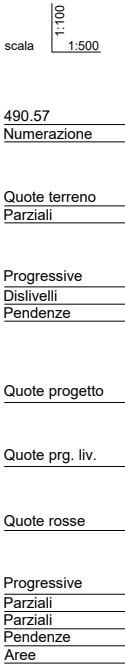
scala
1:100
1:500
490.57
Numerazione
Quote terreno
Parziali
Progressive
Dislivelli
Pendenze
Quote progetto
Quote prg. liv.
Quote rosse
Progressive
Parziali
Parziali
Pendenze
Aree

Sez_6

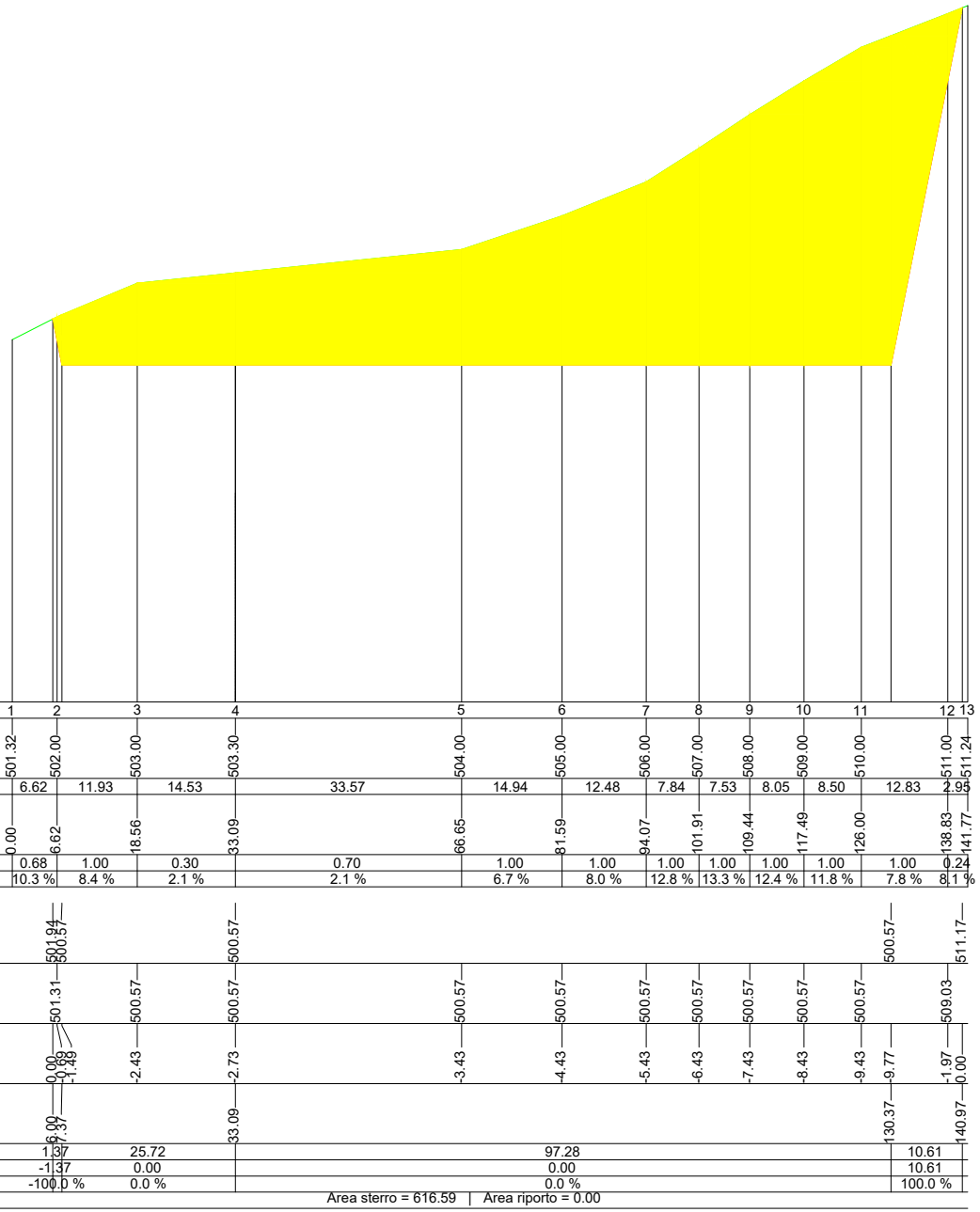
1 2 3 4 5 6 7 8 9 10 11 12 13
501.32 502.00 503.00 503.30 504.00 505.00 506.00 507.00 508.00 509.00 510.00 511.00 511.24
6.62 11.93 14.53 33.57 14.94 12.48 7.84 7.53 8.05 8.50 12.83 2.95
0.00 6.62 18.56 33.09 66.65 81.59 94.07 101.91 109.44 117.49 126.00 138.83 141.77
0.68 1.00 0.30 0.70 1.00 1.00 1.00 1.00 1.00 1.00 1.00 0.24
10.3 % 8.4 % 2.1 % 2.1 % 6.7 % 8.0 % 12.8 % 13.3 % 12.4 % 11.8 % 7.8 % 8.1 %
501.94 500.57 500.57 500.57 511.17
501.31 500.57 500.57 500.57 500.57 500.57 500.57 500.57 500.57 500.57 509.03
0.00 -0.69 -1.49 -2.43 -2.73 -3.43 -4.43 -5.43 -6.43 -7.43 -8.43 -9.43 -9.77 -1.97 0.00
6.00 7.37 33.09 130.37 140.97
1.37 25.72 97.28 10.61
-1.37 0.00 0.00 10.61
-100.0 % 0.0 % 0.0 % 100.0 %
Area sterro = 616.59 | Area riporto = 0.00

Prog.=60.059

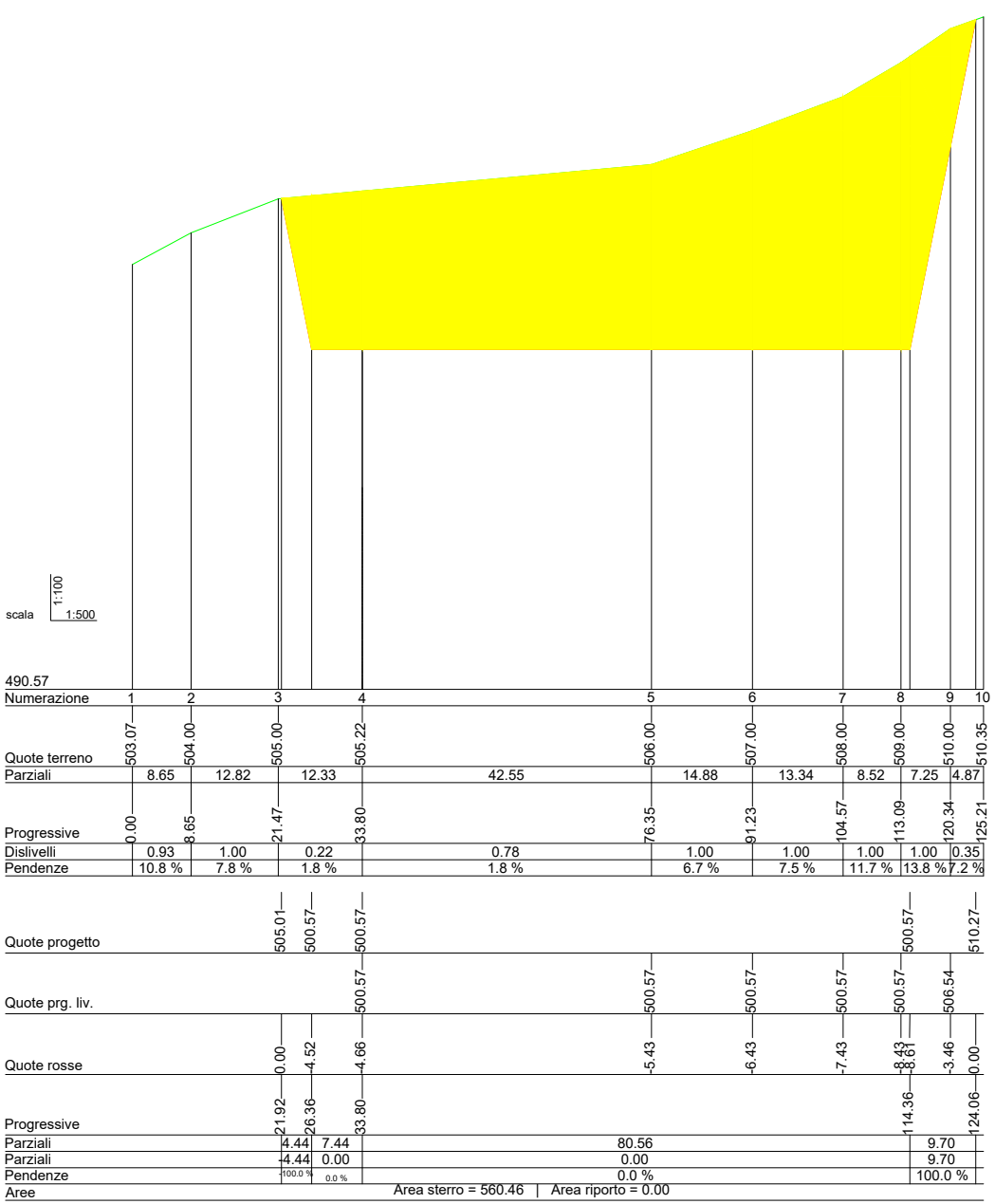
scala
1:100
1:500
490.57
Numerazione 1 2 3 4 5 6 7 8 9 10
Quote terreno 503.07 504.00 505.00 505.22 506.00 507.00 508.00 509.00 510.00 510.35
Parziali 8.65 12.82 12.33 42.55 14.88 13.34 8.52 7.25 4.87
Progressive 0.00 8.65 21.47 33.80 76.35 91.23 104.57 113.09 120.34 125.21
Dislivelli 0.93 1.00 0.22 0.78 1.00 1.00 1.00 1.00 0.35
Pendenze 10.8 % 7.8 % 1.8 % 1.8 % 6.7 % 7.5 % 11.7 % 13.8 % 7.2 %
Quote progetto 505.01 500.57 500.57 500.57 510.27
Quote prg. liv. 500.57 500.57 500.57 500.57 500.57 506.54
Quote rosse 0.00 -4.52 -4.66 -5.43 -6.43 -7.43 -8.43 -8.61 -3.46 0.00
Progressive 21.92 26.36 33.80 114.36 124.06
Parziali 4.44 7.44 80.56 9.70
Parziali -4.44 0.00 0.00 9.70
Pendenze -100.0 % 0.0 % 0.0 % 100.0 %
Aree
Area sterro = 560.46 | Area riporto = 0.00

Sez_7

Prog.=72.079


scala
1:100
1:500
492.39
Numerazione
1
2
3
Quote terreno
506.26
506.46
506.67
Parziali
13.75
13.75
Progressive
0.00
13.75
27.50
Dislivelli
0.21
0.21
Pendenze
1.5 %
1.5 %
Quote progetto
506.37
502.39
502.39
502.39
506.55
Quote prg. liv.
502.39
Quote rosse
0.00
-4.04
-4.07
-4.10
0.00
Progressive
7.28
11.26
13.75
15.25
19.41
Parziali
3.98
2.49
1.50
4.16
Parziali
-3.98
0.00
0.00
4.16
Pendenze
-100.0 %
0.0 %
0.0 %
100.0 %
Aree
Area sterro = 32.78 | Area riporto = 0.00

Sez_8 Prog.=92.098


scala
1:100
1:500
494.21
Numerazione
1
2
3
Quote terreno
507.00
507.00
507.00
Parziali
14.14
13.37
Progressive
0.00
14.14
27.50
Dislivelli
0.00
0.00
Pendenze
0.0 %
0.0 %
Quote progetto
507.00
504.21
504.21
507.00
Quote prg. liv.
504.21
Quote rosse
0.00
-2.79
-2.79
0.00
Progressive
8.47
11.26
14.14
15.26
18.04
Parziali
2.79
2.88
1.12
2.79
Parziali
-2.79
0.00
0.00
2.79
Pendenze
-100.0 %
0.0 %
0.0 %
100.0 %
Aree
Area sterro = 18.92 | Area riporto = 0.00

Sez_9 Prog.=112.117

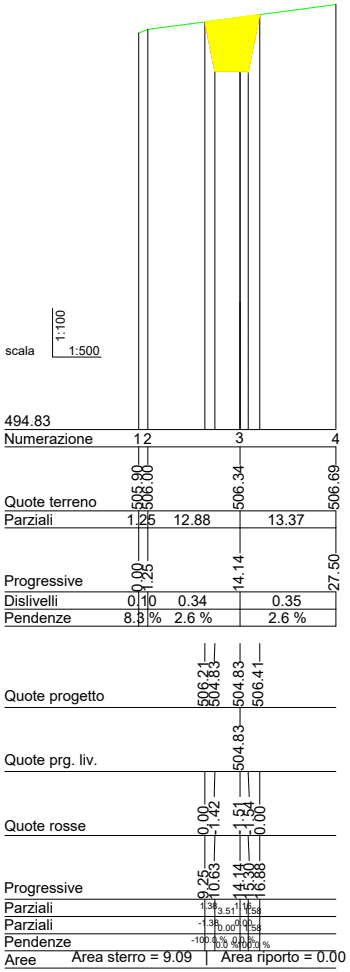
scala
1:100
1:500
494.83
Numerazione
1 2
3
4
Quote terreno
505.90
506.00
506.34
506.69
Parziali
1.25
12.88
13.37
Progressive
0.00
1.25
14.14
27.50
Dislivelli
0.10
0.34
0.35
Pendenze
8.3 %
2.6 %
2.6 %
Quote progetto
506.21
504.83
504.83
506.41
Quote prg. liv.
504.83
Quote rosse
0.00
-1.42
-1.51
-1.54
0.00
Progressive
9.25
10.63
14.14
15.30
16.88
Parziali
1.38
3.51
1.16
1.58
Parziali
-1.38
0.00
0.00
1.58
Pendenze
-100.0 %
0.0 %
0.0 %
100.0 %
Aree
Area sterro = 9.09 | Area riporto = 0.00

Sez_10 Prog.=118.913


scala
1:100
1:500
494.77
Numerazione
1 2
34
5
Quote terreno
504.77
505.00
505.90
506.00
506.50
Parziali
2.42
11.33
1.20
12.55
Progressive
0.00
2.42
13.75
14.95
27.50
Dislivelli
0.23
0.90
0.10
0.50
Pendenze
9.4 %
8.0 %
8.0 %
4.0 %
Quote progetto
505.52
505.46
505.46
505.46
506.19
Quote prg. liv.
505.46
Quote rosse
0.00
-0.06
-0.44
-0.54
-0.70
0.00
Progressive
8.90
8.95
13.75
19.01
19.74
Parziali
0.05
4.80
5.26
0.73
Parziali
-0.05
0.00
0.00
0.73
Pendenze
-100.0 %
0.0 %
0.0 %
100.0 %
Aree
Area sterro = 4.56 | Area riporto = 0.00

Sez_11 Prog.=125.854


scala
1:100
1:500
494.52
Numerazione
1
2
3
4
5
Quote terreno
504.52
505.00
505.61
506.00
506.40
Parziali
5.31
8.44
5.46
8.29
Progressive
0.00
5.31
13.75
19.21
27.50
Dislivelli
0.48
0.61
0.39
0.40
Pendenze
9.1 %
7.2 %
7.2 %
4.8 %
Quote progetto
504.97
505.61
505.61
505.61
506.29
Quote prg. liv.
505.28
505.61
505.61
Quote rosse
0.00
0.28
0.58
0.00
-0.39
-0.65
0.00
Progressive
5.01
5.64
13.75
24.50
25.18
Parziali
0.63
8.11
10.75
0.68
Parziali
0.63
0.00
0.00
0.68
Pendenze
100.0 %
0.0 %
0.0 %
100.0 %
Aree
Area sterro = 4.04 | Area riporto = 2.55

Sez_12 Prog.=127.441

REGIONE BASILICATA

Comune FORENZA

Comune PALAZZO SAN GERVASIO

Provincia POTENZA

PROGETTO DEFINITIVO RELATIVO ALLA REALIZZAZIONE DI UN IMPIANTO EOLICO COSTITUITO DA 7 AEROGENERATORI E DALLE RELATIVE OPERE DI CONNESSIONE ALLA R.T.N.

SEZIONI TRASVERSALI CORRENTI - WTG 6

ELABORATO

A.16.a.13.6

PROPONENTE:

Statkraft

SKI W A9 s.r.l.
via Caradosso n.9
Milano 20123
P.Iva 12655800964
skiwa9@unapec.it

CONSULENZA:

PROGETTO E SIA:

ATECH
SOCIETÀ DI INGEGNERIA

ATECH srl
Via Caduti di Nassiryia, 55
70124- Bari (BA)
pec: atechsrl@legalmail.it
Ing. Alessandro Antezza

INGEGNERE Alessandro Antezza Sez. A - 10743

Il DIRETTORE TECNICO
Ing. Orazio Tricarico

INGEGNERE ORAZIO TRICARICO Sez. A - 4985

SOLARITES
RENEWABLE ENERGY

SOLARITES s.r.l.
piazza V.Emanuele II n.14
Ceva (CN) 12073

0	Novembre 2023	B.C.C	A.A. - O.T.	A.A. - O.T.	*Progetto Definitivo*
EM./REV.	DATA	REDATTO	VERIFICATO	APPROVATO	DESCRIZIONE