LIVELLETTE	L=25.21m i=-8.71% Δh=-2.20m		L=139.10m i=0.00% Δh=0.00m

NARDONE RAFFAELE 2023.12.21 ... RSA/2048 bits

Tracciato _A8
Scala : 1:1000
Q.Rif. : 780.00

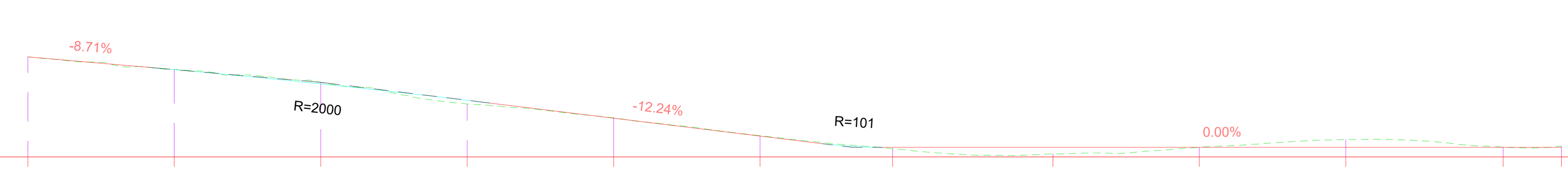

NUMERO SEZIONE	1	2	3	4	5	6	7	8	9	10	11	12
DISTANZE PROGRESSIVE	0+000.00	0+030.00	0+060.00	0+090.00	0+120.00	0+150.00	0+177.15	0+210.00	0+240.00	0+270.00	0+302.24	0+314.18
QUOTE TERRENO	800.53	797.95	795.30	790.85	788.02	784.36	781.70	780.61	781.98	783.57	782.01	782.21
QUOTE PROGETTO	800.53	797.91	795.00	791.63	787.96	784.29	781.97	781.97	781.97	781.97	781.97	781.97
SCOSTAMENTO ALTIMETRICO	0.00	-0.03	-0.31	0.77	-0.06	-0.07	0.28	1.36	-0.01	-1.60	-0.04	-0.24

Tracciato _A8
Sez. 1
Progr.: 0+000.00
Scala : 1:200
Q.Rif. : 790.00

Materiali in progressiva 0+00.00		
Nome materiale	Area	Volume
sterro	1.34	0.00
riporto	0.20	0.00

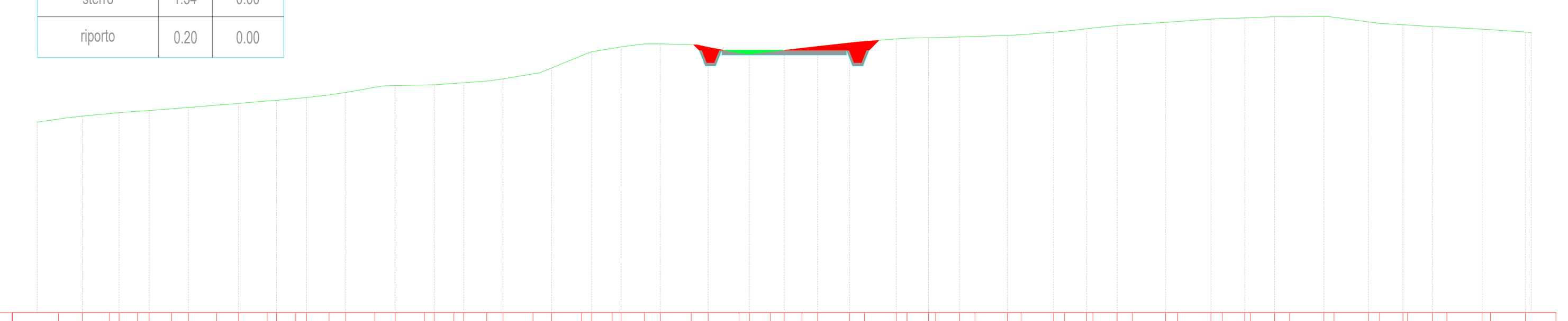

DISTANZE PARZIALI TERRENO	0.86 1.11 0.75 0.90 0.68 1.14 1.14 0.77 0.91 0.67 1.17 1.17 0.79 0.92 0.65 1.20 1.21 0.82 0.94 0.64 1.24 1.24 0.84 0.72 0.63 1.27 1.28 0.86 0.96 0.62 1.31 1.31 0.88 0.97 0.61 1.34 1.34 0.91 0.98 0.60 1.38 1.38 0.93 0.99 0.59 1.41 1.41
QUOTE TERRENO	797.65 797.81 797.89 798.03 798.11 798.18 798.23 798.35 798.39 798.52 798.63 798.74 798.83 799.09 799.12 799.14 799.22 799.29 799.38 799.58 799.81 800.47 800.67 800.78 800.79 800.75 800.65 800.38 800.47 800.53 800.61 800.68 800.82 800.88 800.99 801.03 801.06 801.08 801.12 801.16 801.25 801.39 801.52 801.56 801.65 801.78 801.83 801.87 801.87 801.88 801.66 801.55 801.48 801.45 801.37 801.26 801.24
QUOTE PROGETTO	800.75 800.53 800.53 800.93 800.93 | 800.53 | 800.53 800.53 800.53 800.53 800.93
DISTANZE PARZIALI PROGETTO	0.22 0.30 0.20 0.20 | 2.50 | 2.50 | 0.30 0.30 0.20 0.40

Tracciato _A8
Sez. 2
Progr.: 0+030.00
Scala : 1:200
Q.Rif. : 790.00

Materiali in progressiva 0+30.00		
Nome materiale	Area	Volume
sterro	2.10	51.19
riporto	0.48	9.90

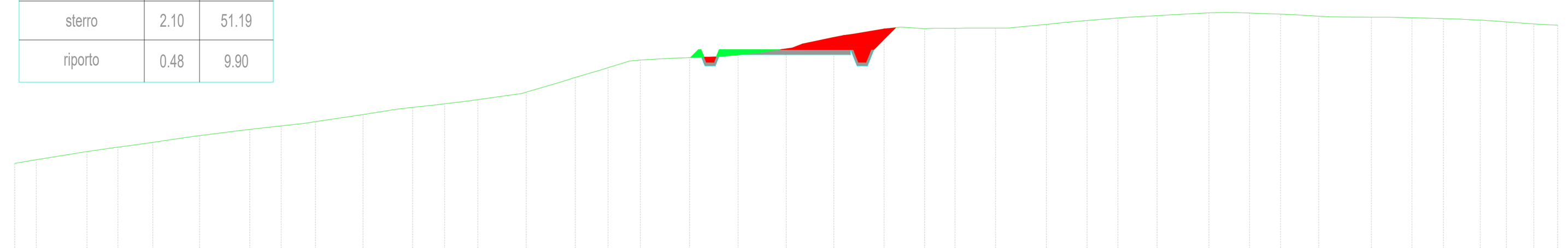

DISTANZE PARZIALI TERRENO	1.38 0.60 0.98 0.91 1.35 1.34 0.61 0.97 0.89 1.31 1.31 0.62 0.96 0.86 1.28 1.28 0.63 0.95 0.84 1.24 1.24 0.64 0.94 0.58 1.21 1.21 0.65 0.93 0.79 1.18 1.17 0.67 0.91 0.77 1.14 1.14 0.68 0.90 0.75 1.11 1.10 0.69 0.89 0.73 1.08 0.50 1.07 0.70
QUOTE TERRENO	793.49 793.64 793.86 793.95 794.12 794.31 794.57 794.74 794.81 794.95 795.11 795.31 795.39 795.60 795.67 795.81 795.97 796.15 796.26 796.63 796.83 797.21 797.50 797.58 797.60 797.64 797.71 797.86 797.95 798.14 798.39 798.51 798.71 798.78 798.72 798.74 798.74 798.75 798.89 798.96 799.04 799.14 799.23 799.27 799.34 799.35 799.33 799.29 799.21 799.18 799.17 799.17 799.15 799.12 799.06 799.02 798.99 798.91 798.87 798.86
QUOTE PROGETTO	797.60 797.21 797.21 797.91 | 797.91 | 797.91 797.21 797.21 797.91 | 798.76
DISTANZE PARZIALI PROGETTO	0.31 0.20 0.20 0.20 | 2.50 | 2.50 | 0.30 0.30 0.20 0.20 | 0.85

Tracciato _A8
Sez. 3
Progr.: 0+060.00
Scala : 1:200
Q.Rif. : 780.00

Materiali in progressiva 0+60.00		
Nome materiale	Area	Volume
sterro	2.01	61.62
riporto	0.15	8.97

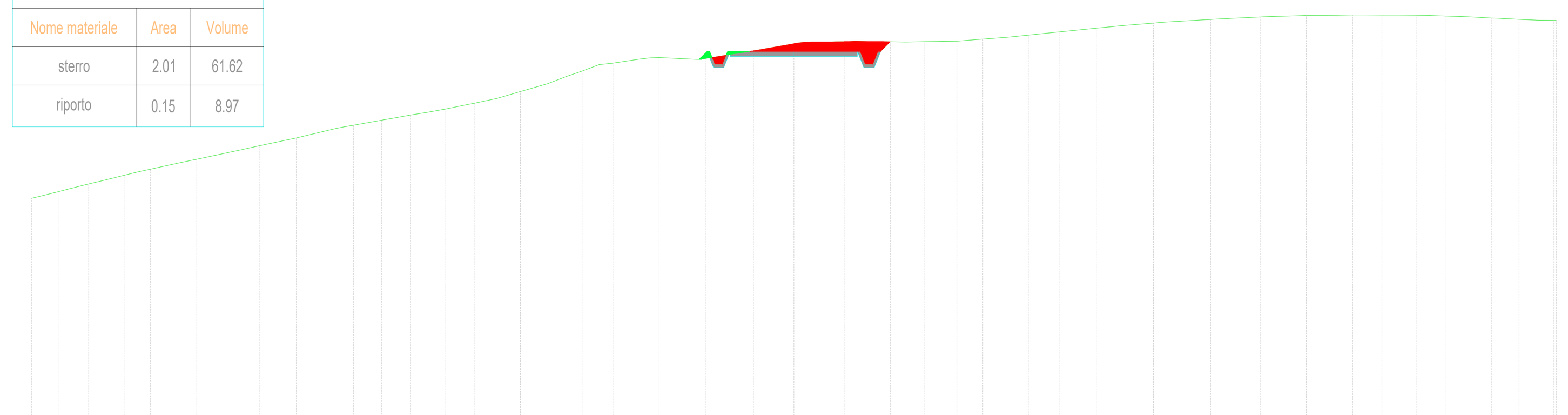

DISTANZE PARZIALI TERRENO	0.83 0.79 0.64 0.81 0.56 1.24 1.67 0.64 1.18 1.54 1.11 0.51 0.63 0.68 0.70 0.87 0.89 0.93 0.91 0.74 0.60 0.67 0.54 1.03 1.46 1.51 1.59 1.32 0.51 0.89 0.61 0.75 0.80 0.99 0.99 0.83 0.79 0.64 0.83 0.55 1.26 1.68 0.57 1.25 1.52 1.10 0.52 0.64 0.67 0.71 0.87 0.90 0.92 0.90 0.73 0.62
QUOTE TERRENO	789.22 789.27 789.58 789.78 789.93 790.14 790.37 790.64 790.76 791.14 791.28 791.59 791.96 792.10 792.29 792.38 792.49 792.61 792.73 792.96 793.15 793.47 793.73 794.02 794.22 794.48 794.54 794.69 794.75 794.72 795.02 795.30 795.37 795.38 795.39 795.38 795.37 795.38 795.40 795.48 795.56 795.64 795.76 795.83 795.91 795.96 796.11 796.16 796.26 796.29 796.35 796.41 796.42 796.43 796.43 796.42 796.43 796.42 796.40 796.36 796.31 796.26 796.23 796.22 796.22
QUOTE PROGETTO	794.68 [illegible] 795.00 | 795.00 | 795.00 795.00 795.00 795.38
DISTANZE PARZIALI PROGETTO	0.31 0.20 0.20 0.20 | 2.50 | 2.50 | 0.30 0.30 0.20 0.38

Tracciato _A8
Sez. 4
Progr.: 0+090.00
Scala : 1:200
Q.Rif. : 780.00

Materiali in progressiva 0+90.00		
Nome materiale	Area	Volume
sterro	0.04	23.49
riporto	5.37	64.21

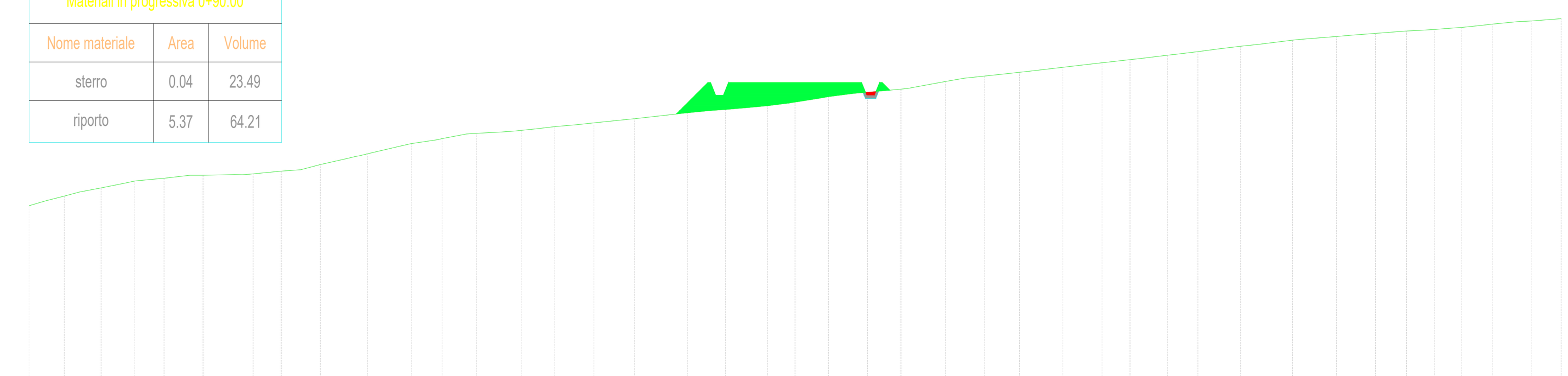

DISTANZE PARZIALI TERRENO	0.70 0.68 0.60 0.60 0.93 0.94 1.02 0.51 1.23 1.10 0.76 0.77 1.07 1.20 0.50 1.03 0.96 0.95 0.58 0.58 0.71 0.87 0.66 1.46 1.48 0.61 0.92 0.56 0.68 0.68 0.85 0.85 0.99 0.54 1.31 1.22 0.73 0.80 0.95 1.12 1.07 1.04 1.04 0.83 0.84 0.69 1.34 1.39 0.58 0.95 0.77 0.77 0.76 0.77 0.95 0.58 1.15
QUOTE TERRENO	786.80 787.00 787.17 787.38 787.49 787.77 787.87 787.99 787.99 788.02 788.04 788.15 788.20 788.41 788.65 788.83 789.23 789.42 789.63 789.68 789.75 789.81 789.89 789.97 790.04 790.21 790.37 790.44 790.52 790.56 790.65 790.71 790.85 791.01 791.19 791.24 791.36 791.44 791.66 791.79 791.88 791.98 792.04 792.22 792.39 792.52 792.69 792.77 792.94 793.04 793.12 793.28 793.42 793.47 793.55 793.64 793.70 793.76 793.86 794.00 794.04 794.12
QUOTE PROGETTO	790.39 | 791.63 791.13 791.13 791.63 | 791.63 | 791.63 791.13 791.13 791.32
DISTANZE PARZIALI PROGETTO	1.24 | 0.30 0.30 0.20 | 2.50 | 2.50 | 0.30 0.30 0.20 0.30

Tracciato _A8
Sez. 5
Progr.: 0+120.00
Scala : 1:200
Q.Rif. : 780.00

Materiali in progressiva 1+20.00		
Nome materiale	Area	Volume
sterro	1.12	13.87
riporto	0.24	67.36

DISTANZE PARZIALI TERRENO	0.90 0.54 0.88 0.71 0.71 0.88 0.54 0.98 1.22 1.26 1.03 1.29 1.04 0.95 0.77 0.66 0.81 0.61 0.93 1.15 1.20 0.85 0.52 1.35 1.09 1.02 0.82 0.60 0.53 0.68 0.55 0.88 1.08 1.15 1.41 1.42 1.15 1.08 0.87 0.55 0.68 0.74 0.60 0.82 1.02 1.10 1.36 0.50 0.87 1.20 1.15 0.93 0.61 0.81 0.66 0.77 0.95
QUOTE TERRENO	785.88 786.00 786.04 786.08 786.11 786.14 786.18 786.24 786.35 786.54 786.60 786.65 786.70 786.77 786.84 786.92 787.01 787.06 787.12 787.19 787.28 787.44 787.50 787.54 787.57 787.65 787.73 787.79 787.87 787.95 788.02 788.06 788.11 788.15 788.23 788.33 788.39 788.52 788.67 788.84 788.95 789.06 789.29 789.42 789.48 789.55 789.62 789.67 789.77 789.90 790.01 790.23 790.50 790.58 790.70 790.87 791.13 791.32 791.45 791.54 791.63 791.76 791.91 792.02
QUOTE PROGETTO	787.71 787.46 787.46 787.96 | 787.96 | 787.96 787.46 787.46 787.96 788.33
DISTANZE PARZIALI PROGETTO	0.25 0.30 0.30 0.20 | 2.50 | 2.50 | 0.20 0.30 0.30 0.20 0.37

Tracciato _A8
Sez. 6
Progr.: 0+150.00
Scala : 1:200
Q.Rif. : 780.00

Materiali in progressiva 1+50.00		
Nome materiale	Area	Volume
sterro	1.36	37.12
riporto	0.40	9.46

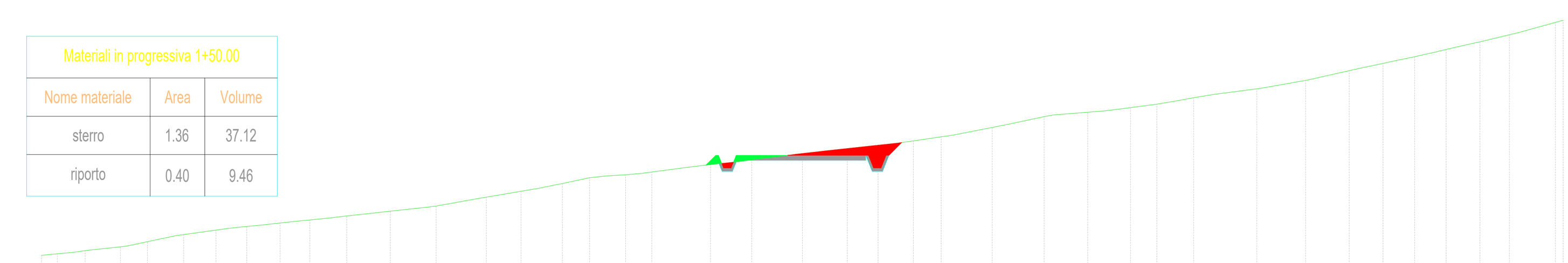

DISTANZE PARZIALI TERRENO	0.62 0.65 1.39 0.73 0.98 1.28 0.72 0.51 0.81 0.91 0.86 0.59 1.03 1.52 1.63 0.51 0.86 0.67 0.96 0.98 0.74 0.68 0.61 1.45 0.60 1.12 1.22 0.52 0.83 0.88 0.82 0.57 1.10 1.39 1.57 0.54 0.80 0.69 1.00 1.00 0.71 0.74 0.58 1.51 1.26 1.15 0.55 0.79 0.86 0.86 0.79 0.54 1.16 1.25
QUOTE TERRENO	780.34 780.41 780.53 780.73 780.88 781.16 781.41 781.48 781.53 781.62 781.74 781.83 781.90 782.01 782.09 782.29 782.64 782.72 782.87 782.98 783.19 783.41 783.48 783.52 783.63 783.85 783.92 784.04 784.11 784.26 784.36 784.47 784.56 784.65 784.78 784.86 785.02 785.11 785.39 785.81 785.92 785.99 786.04 786.17 786.30 786.42 786.56 786.66 786.91 787.02 787.24 787.36 787.62 787.75 787.91 788.17 788.37 788.64 788.76 789.04 789.18 789.53 789.61
QUOTE PROGETTO	783.90 784.29 783.79 783.79 784.29 | 784.29 | 784.29 783.79 783.79 784.29 784.79
DISTANZE PARZIALI PROGETTO	0.39 0.30 0.20 0.30 | 2.50 | 2.50 | 0.30 0.30 0.20 0.20 0.50

Tracciato _A8
Sez. 7
Progr.: 0+177.15
Scala : 1:200
Q.Rif. : 770.00

Materiali in progressiva 1+77.15		
Nome materiale	Area	Volume
sterro	6.33	96.07
riporto	1.37	22.76

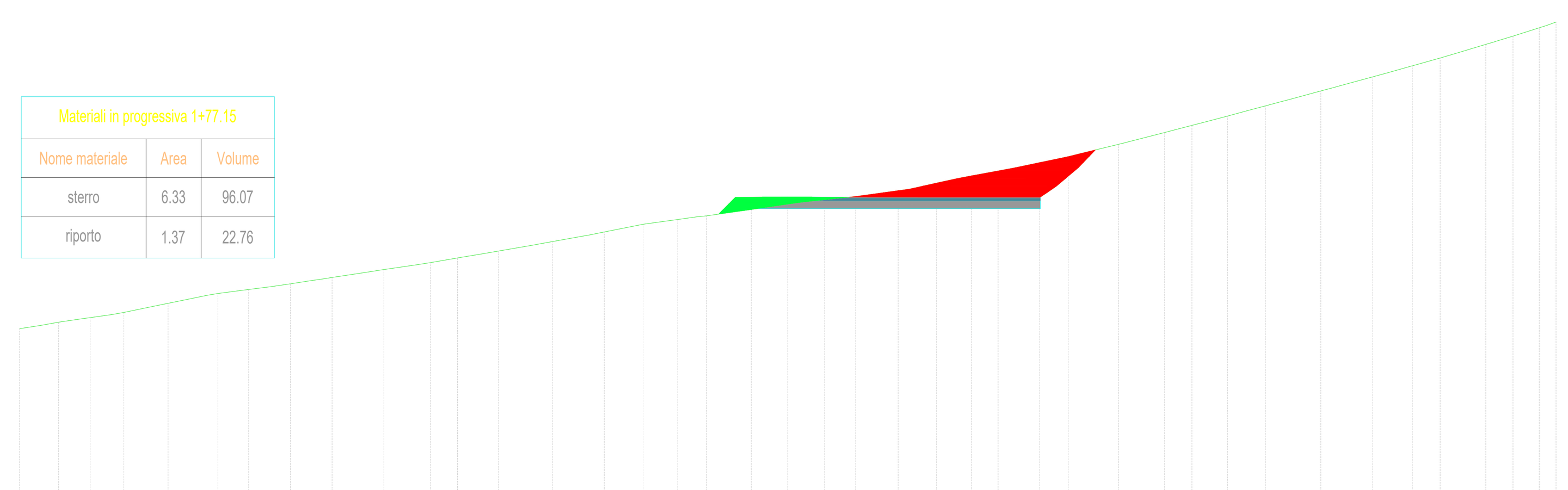

DISTANZE PARZIALI TERRENO	0.82 0.70 0.93 0.84 1.55 1.53 0.75 0.87 0.75 0.78 0.54 1.10 0.53 1.22 0.60 1.03 1.03 0.58 1.26 1.15 0.56 0.75 0.77 0.86 0.50 0.72 1.48 1.43 0.87 0.94 0.68 0.98 0.85 0.78 1.03 0.66 0.96 0.90 0.51 1.45 1.40 0.68 0.56 0.84 0.79 0.69 0.60 1.23 1.32 0.56 0.99 1.01 0.62 1.17 0.60 1.02
QUOTE TERRENO	776.83 776.96 777.08 777.26 777.47 777.82 778.20 778.36 778.47 778.58 778.70 778.83 779.00 779.14 779.32 779.41 779.59 779.76 779.87 780.12 780.23 780.50 780.61 780.76 780.91 781.10 781.24 781.49 781.70 781.77 781.87 782.00 782.09 782.23 782.33 782.52 782.69 782.81 783.00 783.12 783.32 783.56 783.68 784.04 784.50 784.78 784.92 785.14 785.36 785.54 785.70 786.12 786.26 786.67 786.82 787.10 787.41 787.59 787.94 788.27 788.59 788.81
QUOTE PROGETTO	781.31 781.97 781.97 781.97 781.97 781.97 781.97 781.97 781.97 781.97 781.97 782.14 782.33 783.13 783.82
DISTANZE PARZIALI PROGETTO	0.57 1.04 1.00 1.08 1.70 0.31 1.35 2.75 0.61 1.12 0.37 0.27 0.27 0.85 0.66

Tracciato _A8
Sez. 8
Progr.: 0+210.00
Scala : 1:200
Q.Rif. : 770.00

Materiali in progressiva 2+10.00		
Nome materiale	Area	Volume
sterro	2.64	142.88
riporto	104.18	1286.52

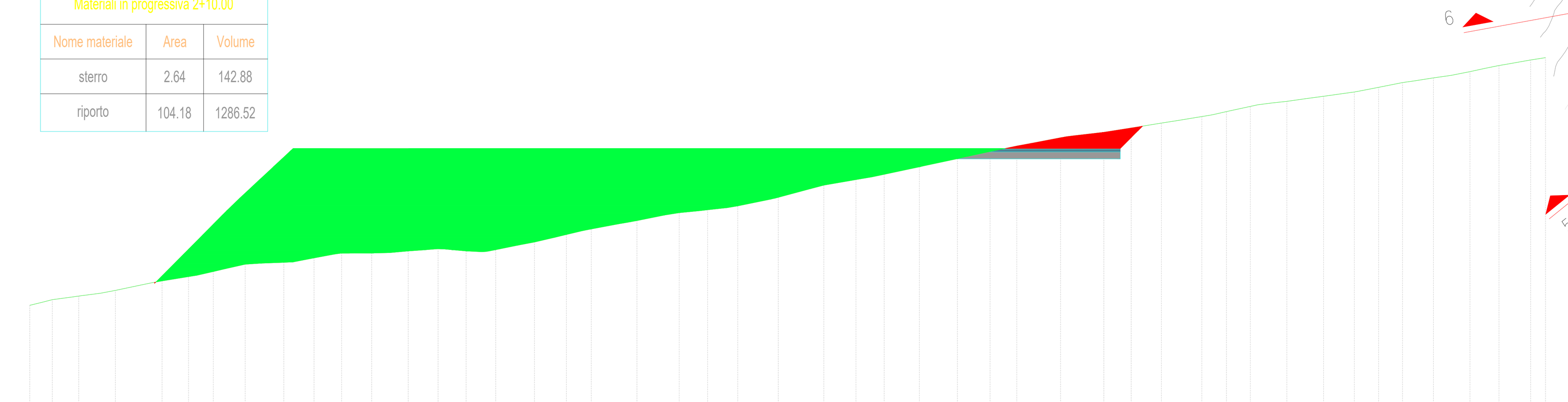

DISTANZE PARZIALI TERRENO	0.54 0.86 0.95 0.64 1.19 1.15 0.71 0.52 0.87 0.72 0.96 0.68 0.91 0.56 0.75 0.79 0.80 0.73 0.57 0.93 0.67 0.97 0.72 0.88 0.51 0.72 1.17 1.20 0.64 0.95 0.86 1.41 1.43 0.56 1.03 0.70 0.53 1.53 1.53 0.93 0.99 0.60 1.30 1.28 0.78 0.91 0.68 1.08 0.56 1.04 0.63 0.63 0.83 0.76 0.85 0.80 0.79 0.86 0.76 0.84 0.62 0.64 1.05 0.54
QUOTE TERRENO	775.16 775.40 775.56 775.68 775.80 776.11 776.21 776.46 776.62 776.74 776.94 776.98 777.02 777.08 777.21 777.42 777.42 777.42 777.44 777.51 777.56 777.60 777.51 777.48 777.57 777.77 777.90 778.11 778.23 778.47 778.69 778.83 779.07 779.18 779.30 779.47 779.84 780.23 780.37 780.61 780.73 780.85 781.17 781.52 781.83 782.08 782.19 782.44 782.53 782.67 782.86 783.07 783.18 783.36 783.45 783.57 783.80 783.95 784.02 784.14 784.24 784.36 784.47 784.63 784.78 784.90 785.04 785.14 785.31 785.44 785.58 785.81 785.90 785.92
QUOTE PROGETTO	776.11 779.25 779.84 781.97 781.97 781.97 781.97 781.97 781.97 781.97 781.97 781.97 781.97 781.97 781.97 781.97 781.97 781.97 781.97 781.97 781.97 781.97 782.67 782.93
DISTANZE PARZIALI PROGETTO	3.12 0.61 2.29 0.37 1.11 0.34 0.74 0.33 0.44 0.56 0.49 6.87 1.52 1.22 2.07 1.55 0.97 2.29 0.44 2.38 11.50 0.70 0.27

Tracciato _A8
Sez. 9
Progr.: 0+240.00
Scala : 1:200
Q.Rif. : 770.00

Materiali in progressiva 2+40.00		
Nome materiale	Area	Volume
sterro	117.49	1377.34
riporto	65.48	2522.42

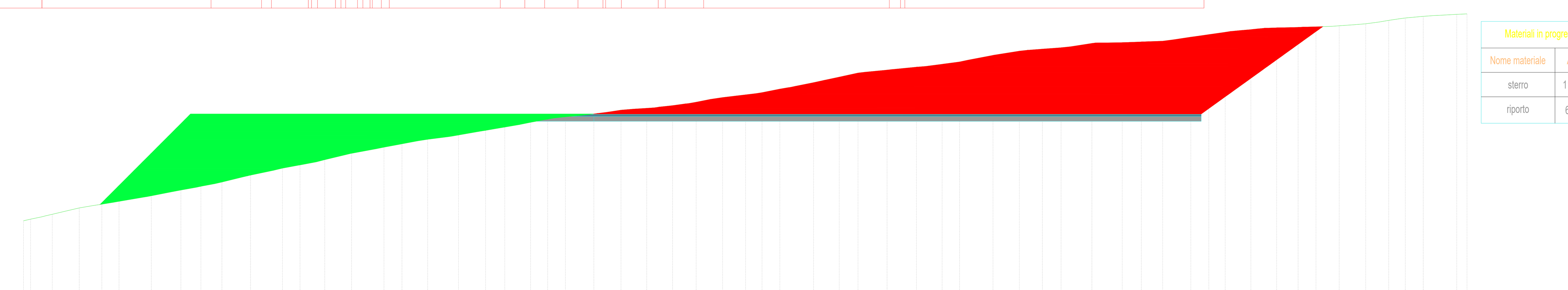

DISTANZE PARZIALI TERRENO	0.70 0.95 0.73 0.87 0.53 0.70 1.15 1.18 0.64 0.95 0.86 1.40 1.42 0.56 1.03 1.01 0.52 1.53 1.53 0.93 0.99 0.60 1.30 1.28 0.78 0.91 0.69 1.06 0.57 1.02 0.65 0.83 0.77 0.82 0.51 0.84 0.76 0.89 0.74 0.85 0.58 0.67 1.10 1.14 0.66 0.94 0.83 1.37 1.39 0.57 1.02 0.99 0.52 1.55 1.55 0.94 0.99 0.60 1.31 1.28 0.78 0.91 0.69 1.06 0.58 1.02 0.62 0.66 0.82 0.77 0.81 0.51 0.84 0.75 0.90 0.74 0.85 0.57 0.67 1.11 1.15 0.64
QUOTE TERRENO	775.36 775.46 775.61 775.76 775.98 776.15 776.30 776.38 776.56 776.76 776.90 777.14 777.26 777.49 777.75 778.18 778.48 778.62 778.81 779.00 779.14 779.53 779.91 780.12 780.31 780.40 780.56 780.67 780.96 781.16 781.32 781.45 781.64 781.73 781.79 781.88 781.98 782.09 782.21 782.28 782.33 782.36 782.50 782.60 782.70 782.88 782.99 783.10 783.16 783.25 783.52 783.62 783.92 784.06 784.26 784.51 784.70 784.88 784.92 785.06 785.20 785.31 785.61 785.87 785.99 786.08 786.14 786.35 786.38 786.40 786.44 786.48 786.57 786.73 786.81 786.89 787.04 787.15 787.20 787.29 787.31 787.33 787.34 787.37 787.39 787.43 787.50 787.56 787.67 787.77 787.87 788.02 788.07 788.14 788.17
QUOTE PROGETTO	776.36 781.97 781.97 781.97 781.97 781.97 781.97 781.97 781.97 781.97 781.97 781.97 781.97 781.97 781.97 781.97 781.97 781.97 781.97 783.25 784.15 784.99 787.21 787.39
DISTANZE PARZIALI PROGETTO	5.58 25.00 7.02 1.93 4.95 1.76 0.57 2.05 2.17 0.56 4.74 1.04 0.68 0.68 6.81 0.36 1.98 1.79 1.24 1.17 3.10

A08

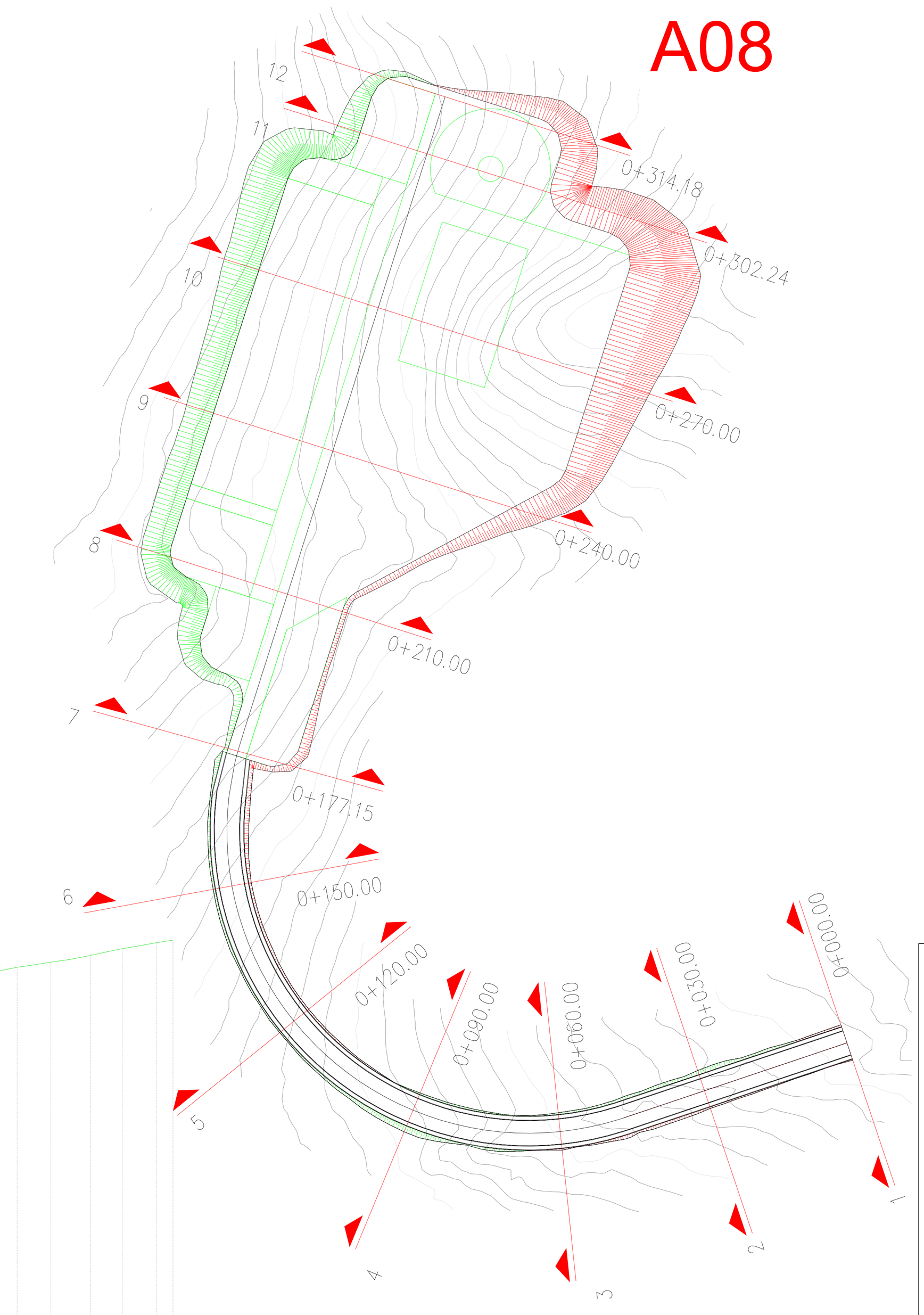

Scala : 1:1000

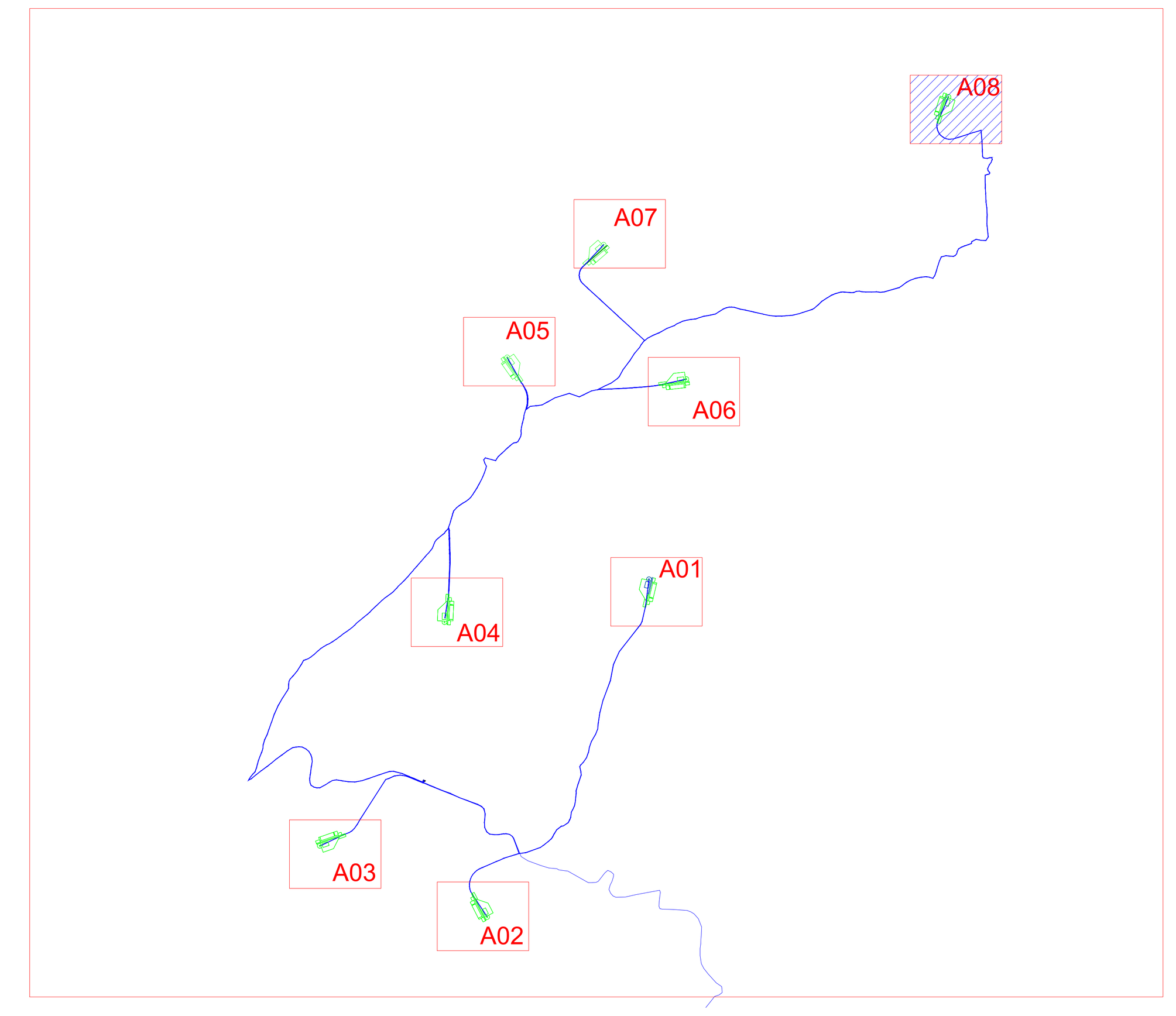

REGIONE SICILIA — PROVINCIA DI PALERMO — COMUNE DI CALTAVUTURO — COMUNE DI POLIZZI GENEROSA — COMUNE DI CASTELLANA SICULA — COMUNE DI VILLALBA

OGGETTO:

Progetto di realizzazione di un parco eolico della potenza di 52,8 MW denominato "CATERINA II" situato nei comuni di Caltavuturo, Polizzi Generosa, Castellana Sicula , in provincia di Palermo (PA), e di Villalba, in provincia di Caltanissetta (CL).

ELABORATO:

PLANIMETRIA E PROFILI DI VIABILITA' DI ACCESSO IN FASE DI ESERCIZIOE DI MONTAGGIO E PIAZZOLA DI MONTAGGIO- A8

PROPONENTE:
AEI WIND PROJECT XI S.R.L.
P.I. 17264821004
Via Savoia 78,
00198 Roma
Codice fiscale e n.iscr. al Registro Imprese: 17264821004
Numero REA RM - 1707090
Domicilio digitale/PEC: aeiwindprojectxi@legalmail.it

PROGETTAZIONE:
Ing. Carmen Martone
Iscr. n.1872
Ordine Ingegneri Potenza
C.F MRTCMN73D56H703E

EGM PROJECT

Geol. Raffaele Nardone
Iscr. n. 243
Ordine Geologi Basilicata
C.F NRDRFL71H04A509H

EGM PROJECT S.R.L.
VIA VERRASTRO 15/A
85100- POTENZA (PZ)
P.IVA 02094310766
REA PZ-206983

Livello prog.	Cat. opera	N°. prog.elaborato	Tipo elaborato	N°foglio/Tot. fogli	Nome file	Scala
PD	I.IE	31.08	D		_VIAB_ACCESSO_ PIAZZOLA_A8	

REV.	DATA	DESCRIZIONE	ESEGUITO	VERIFICATO	APPROVATO
00	DICEMBRE 2023	EMISSIONE		Ing. Carmen Martone EGM Project	Ing. Carmen Martone EGM Project

Tracciato _A8
Sez. 10
Progr.: 0+270.00
Scala : 1:200
Q.Rif. : 770.00

Materiali in progressiva 2+70.00		
Nome materiale	Area	Volume
sterro	437.49	7816.94
riporto	67.29	1991.36

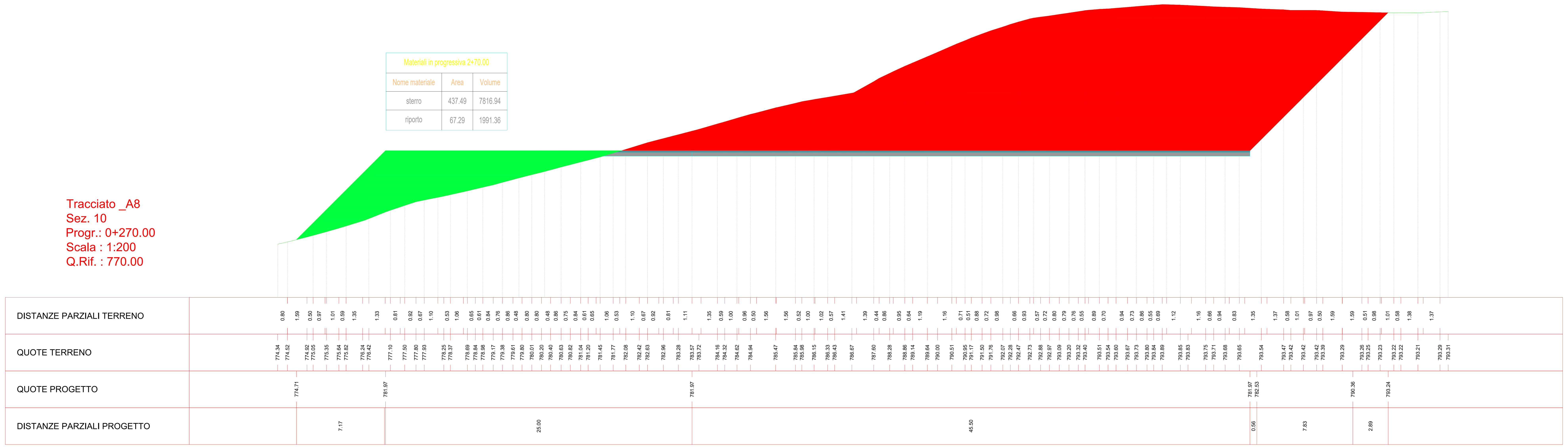

Tracciato _A8
Sez. 11
Progr.: 0+302.24
Scala : 1:200
Q.Rif. : 770.00

Materiali in progressiva 3+02.24		
Nome materiale	Area	Volume
sterro	197.94	9992.58
riporto	33.57	1594.77

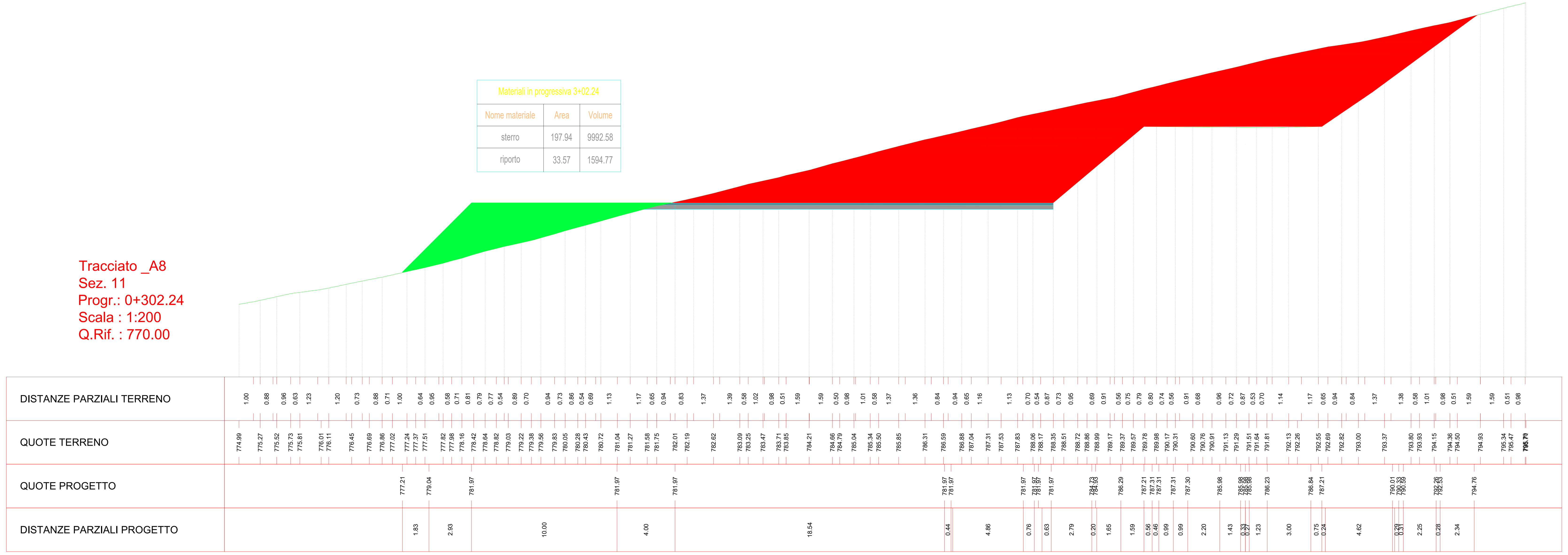

Tracciato _A8
Sez. 12
Progr.: 0+314.18
Scala : 1:200
Q.Rif. : 770.00

Materiali in progressiva 3+14.18		
Nome materiale	Area	Volume
sterro	87.64	1660.45
riporto	12.82	267.13

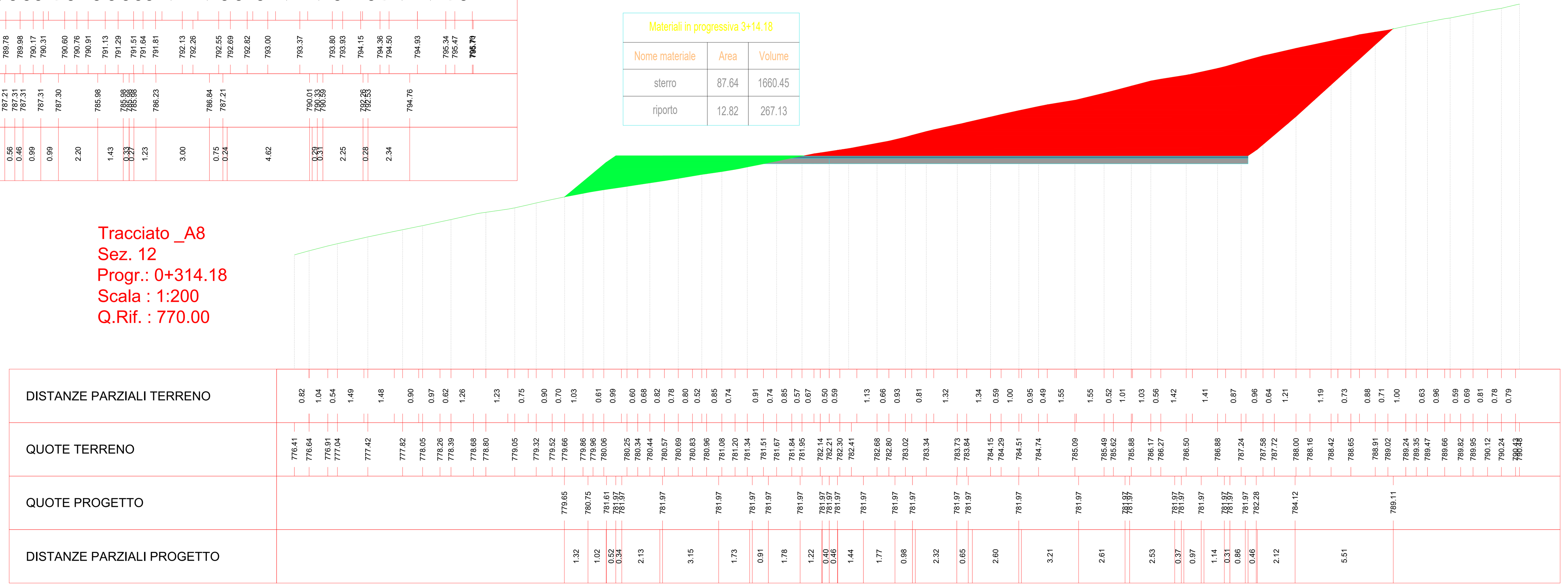

A08

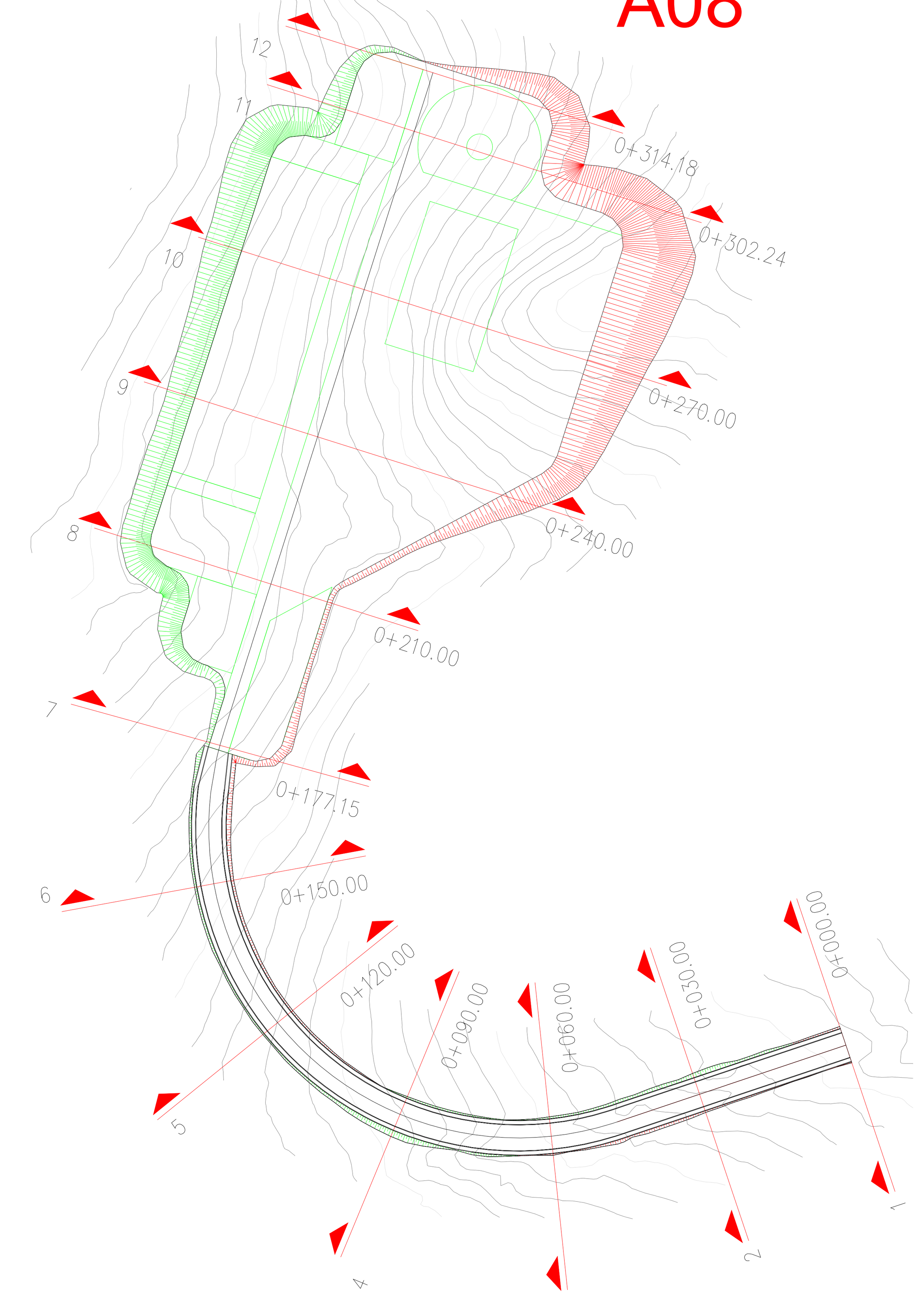

Scala : 1:1000

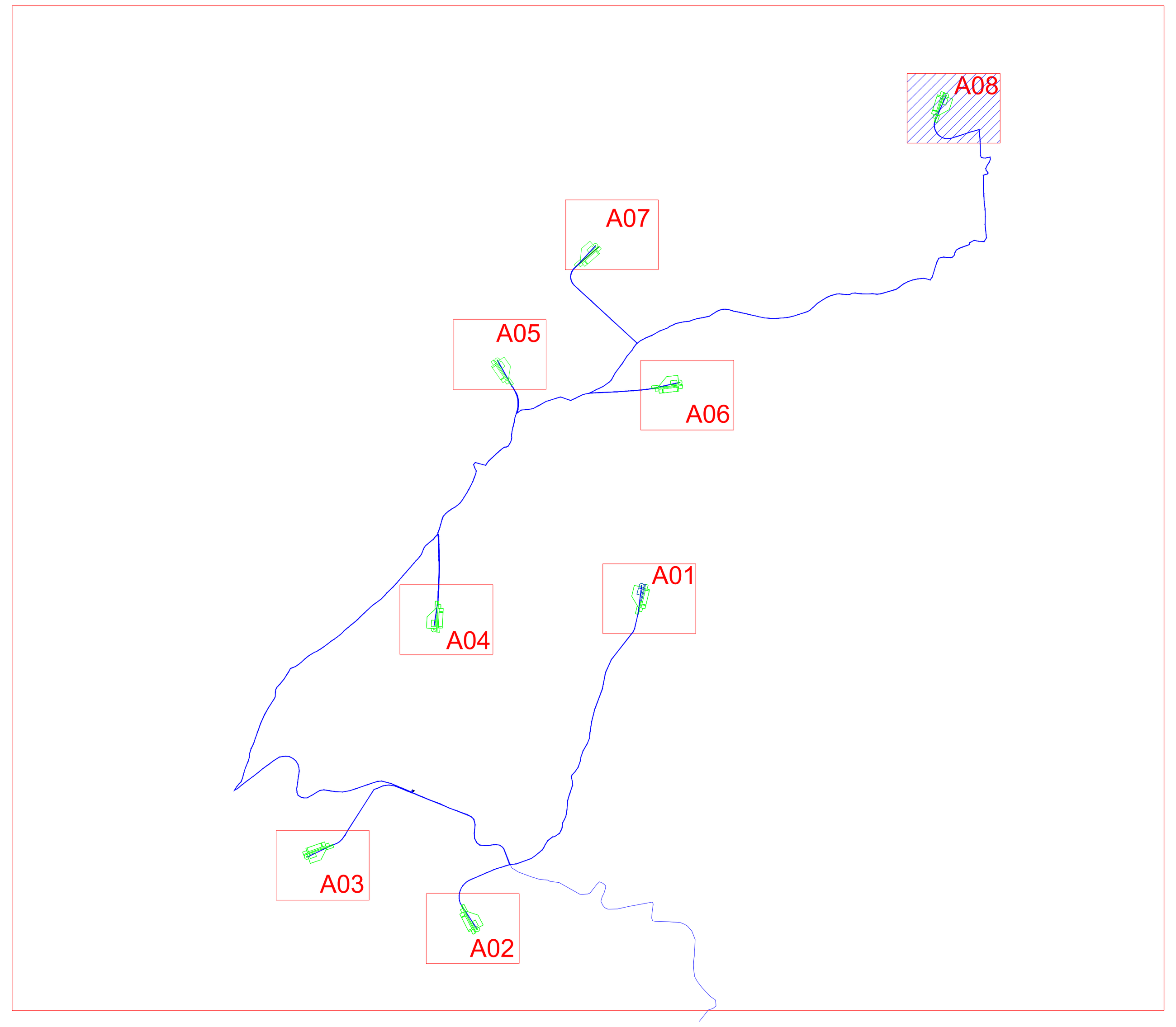

REGIONE SICILIA
PROVINCIA DI PALERMO
COMUNE DI CALTAVUTURO
COMUNE DI POLIZZI GENEROSA
COMUNE DI CASTELLANA SICULA
COMUNE DI VILLALBA

OGGETTO:

Progetto di realizzazione di un parco eolico della potenza di 52,8 MW denominato "CATERINA II" situato nei comuni di Caltavuturo, Polizzi Generosa, Castellana Sicula , in provincia di Palermo (PA), e di Villalba, in provincia di Caltanissetta (CL).

ELABORATO:

PLANIMETRIA E PROFILI DI VIABILITA' DI ACCESSO IN FASE DI ESERCIZIOE DI MONTAGGIO E PIAZZOLA DI MONTAGGIO- A8

PROPONENTE:

AEI WIND PROJECT XI S.R.L.
P.I. 17264821004
Via Savoia 78,
00198 Roma

Codice fiscale e n.iscr. al Registro Imprese: 17264821004
Numero REA RM - 1707090
Domicilio digitale/PEC: aeiwindprojectxi@legalmail.it

PROGETTAZIONE:

Ing. Carmen Martone
Iscr. n.1872
Ordine Ingegneri Potenza
C.F MRTCMN73D56H703E

EGM PROJECT

Geol. Raffaele Nardone
Iscr. n. 243
Ordine Geologi Basilicata
C.F NRDRFL71H04A509H

EGM PROJECT S.R.L.
VIA VERRASTRO 15/A
85100- POTENZA (PZ)
P.IVA 02094310766
REA PZ-206983

Livello prog.	Cat. opera	N°. prog.elaborato	Tipo elaborato	N°foglio/Tot. fogli	Nome file	Scala
PD	I.IE	31.08	D		_VIAB_ACCESSO_ PIAZZOLA_A8	

REV.	DATA	DESCRIZIONE	ESEGUITO	VERIFICATO	APPROVATO
00	DICEMBRE 2023	EMISSIONE		Ing. Carmen Martone EGM Project	Ing. Carmen Martone EGM Project