LIVELLETTE				
	L=151.94m i=11.58% Δh=17.59m	L=6.45m i=-8.88% Δh=-0.57m	L=1.65m i=-24.20% Δh=-0.40m	L=138.79m i=0.00% Δh=0.00m

NARDONE RAFFAELE

PROFILO ALTIMETRICO SG_01
Scala : 1:1000
Q.Rif. : 550.00

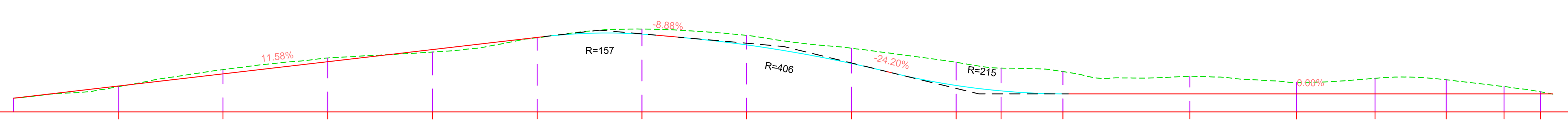

NUMERO SEZIONE	2	3	4	5	6	7	8	9	10	11	12	13	14	15	16	17	18
DISTANZE PROGRESSIVE	0+030.00	0+060.00	0+090.00	0+120.00	0+150.00	0+180.00	0+210.00	0+240.00	0+270.00	0+282.87	0+300.60	0+336.96	0+360.00	0+390.00	0+410.39	0+426.97	0+439.50
QUOTE TERRENO	557.21	562.09	565.41	567.10	571.19	573.67	571.87	568.20	564.18	562.51	561.51	560.17	558.90	559.60	559.19	557.25	555.39
QUOTE PROGETTO	557.39	560.86	564.34	567.81	571.28	572.24	569.14	563.85	557.56	556.01	555.15	555.14	555.14	555.14	555.14	555.14	555.14
SCOSTAMENTO ALTIMETRICO	0.18	−1.22	−1.07	0.71	0.09	−1.43	−2.73	−4.35	−6.62	−6.50	−6.36	−5.03	−3.76	−4.45	−4.04	−2.11	−0.24

Tracciato SG_01
Sez. 12
Progr.: 0+300.60
Scala : 1:200
Q.Rif. : 550.00

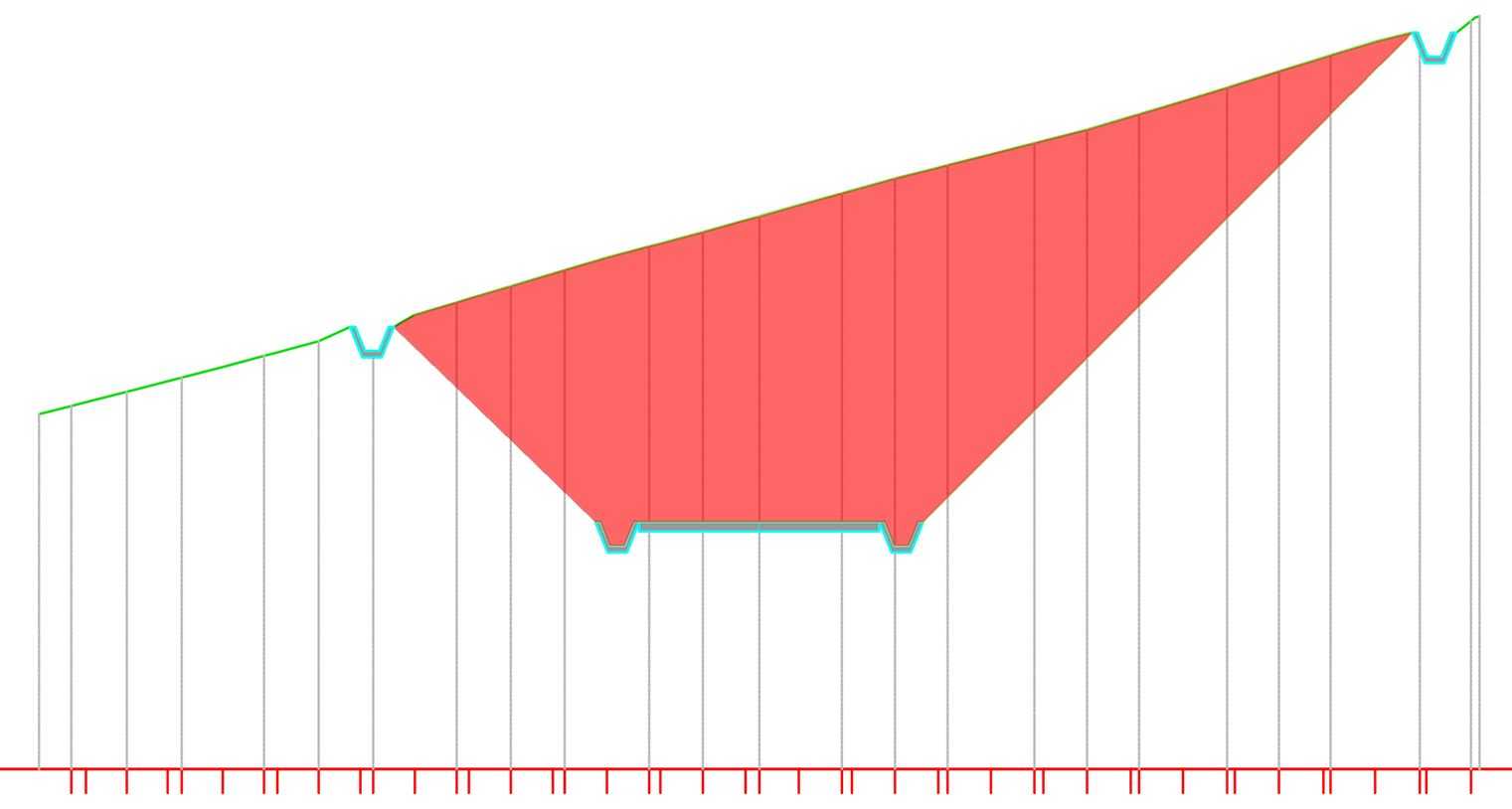

DISTANZE PARZIALI TERRENO	0.67 0.85 0.85 0.85 0.86 0.86 0.87 0.87 0.87 0.87 0.88 0.88 0.88 0.88 0.89 0.82 0.89 0.90 0.90 0.90 0.91 0.91 0.91 0.92 0.92 0.92 0.93 0.93
QUOTE TERRENO	557.39 557.64 557.85 558.15 558.37 558.68 558.91 559.22 559.46 559.80 560.06 560.39 560.65 560.95 561.18 561.51 561.74 561.99 562.30 562.53 562.81 563.04 563.32 563.59 563.91 564.19 564.53 564.82 565.15 565.37 565.63
QUOTE PROGETTO	559.34 556.26 555.15 555.65 555.65 555.15 555.15 555.15 555.15 555.75 555.75 555.15 557.92 565.33
DISTANZE PARZIALI PROGETTO	3.08 1.11 0.14 0.14 1.80 0.70 1.80 0.70 0.14 0.14 2.77 7.41

Materiali in progressiva 3+00.60		
Nome materiale	Area	Volume
SCAVO	92.07	1652.57
RILEVATO	0.00	0.00

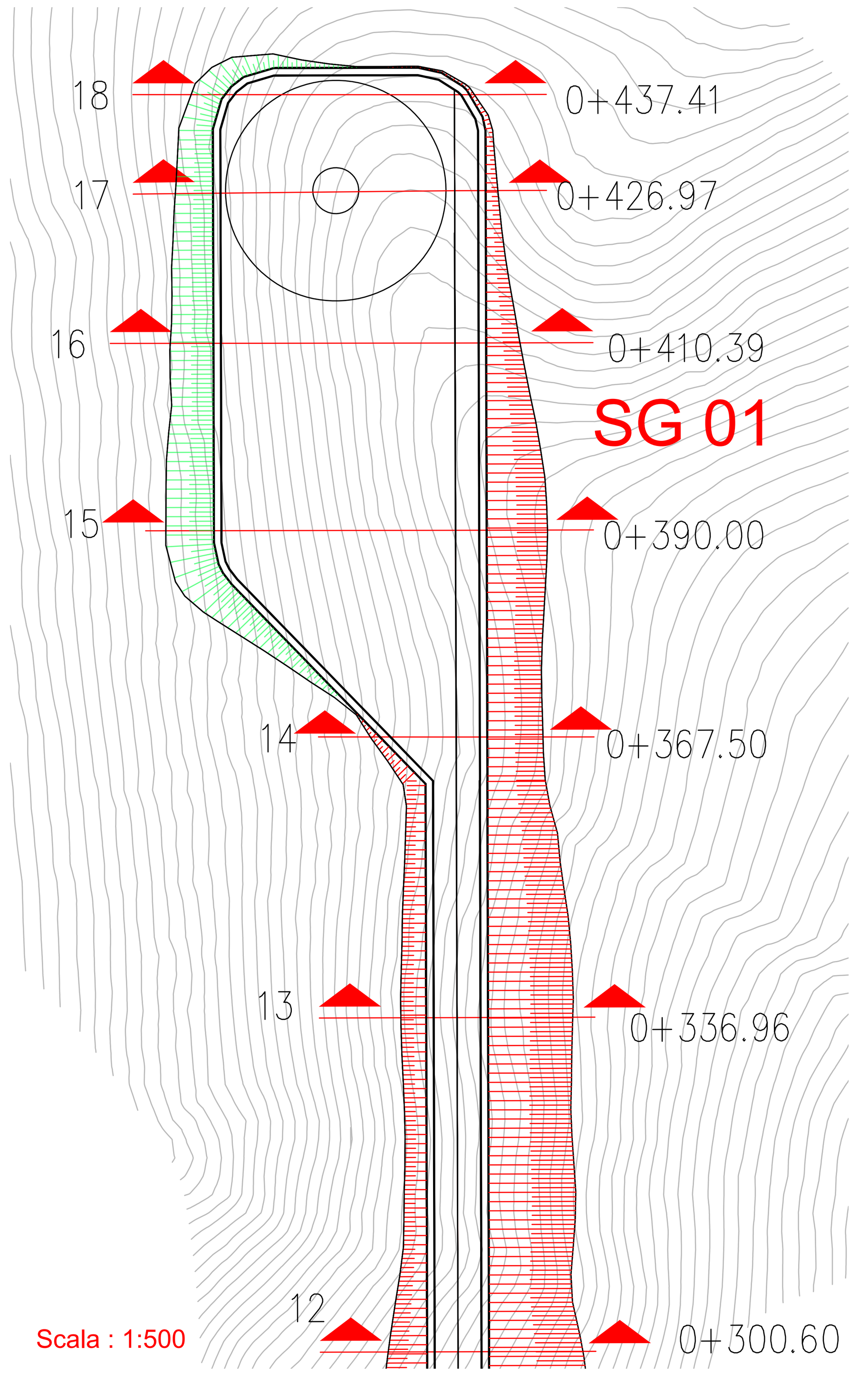

Scala : 1:500

Tracciato SG_01
Sez. 13
Progr.: 0+336.96
Scala : 1:200
Q.Rif. : 550.00

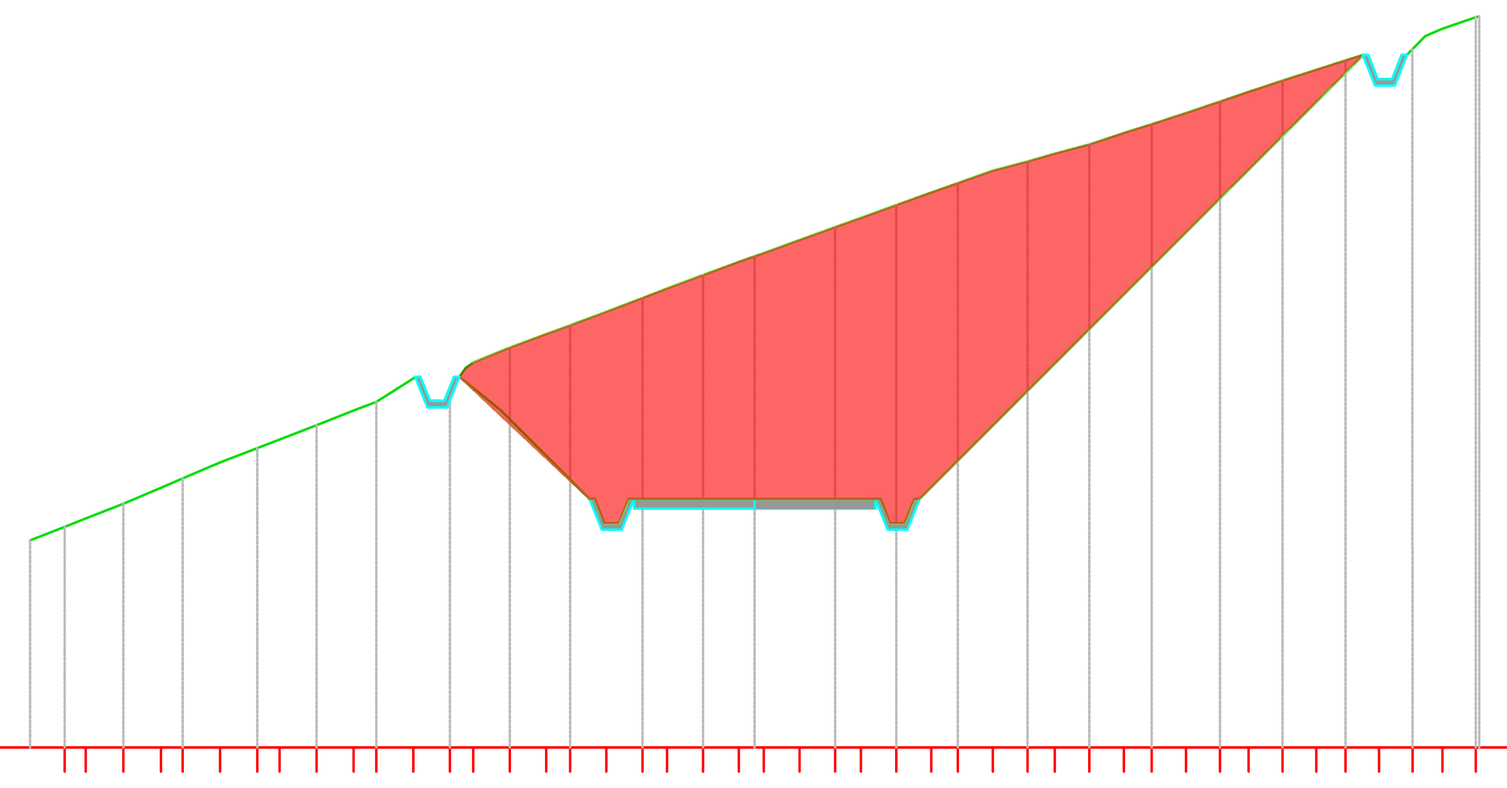

DISTANZE PARZIALI TERRENO	0.71 0.78 0.78 0.77 0.77 0.77 0.76 0.47 0.76 0.76 0.48 0.76 0.75 0.50 0.75 0.75 0.51 0.75 0.74 0.74 0.73 0.53 0.73 0.73 0.55 0.72 0.72 0.56 0.72 0.71 0.58 0.71 0.71 0.59 0.70 0.70 0.61 0.70 0.69 0.62 0.69
QUOTE TERRENO	554.29 554.74 555.04 555.57 555.90 556.38 556.67 557.15 557.46 557.97 558.28 558.74 559.02 559.30 559.50 559.78 560.17 560.51 560.77 560.96 561.23 561.49 561.69 561.94 562.13 562.29 562.48 562.72 562.90 563.14 563.37 563.57 563.81 564.03 564.22 564.44 564.68 564.88 565.12
QUOTE PROGETTO	557.85 556.97 555.14 555.64 555.64 555.14 555.14 555.14 555.14 555.64 555.64 555.14 561.34 564.32
DISTANZE PARZIALI PROGETTO	0.87 1.83 0.14 0.14 1.70 0.80 1.70 0.80 0.14 0.14 6.19 2.98

Materiali in progressiva 3+36.96		
Nome materiale	Area	Volume
SCAVO	68.63	2911.60
RILEVATO	0.00	0.00

Tracciato SG_01
Sez. 14
Progr.: 0+367.50
Scala : 1:200
Q.Rif. : 550.00

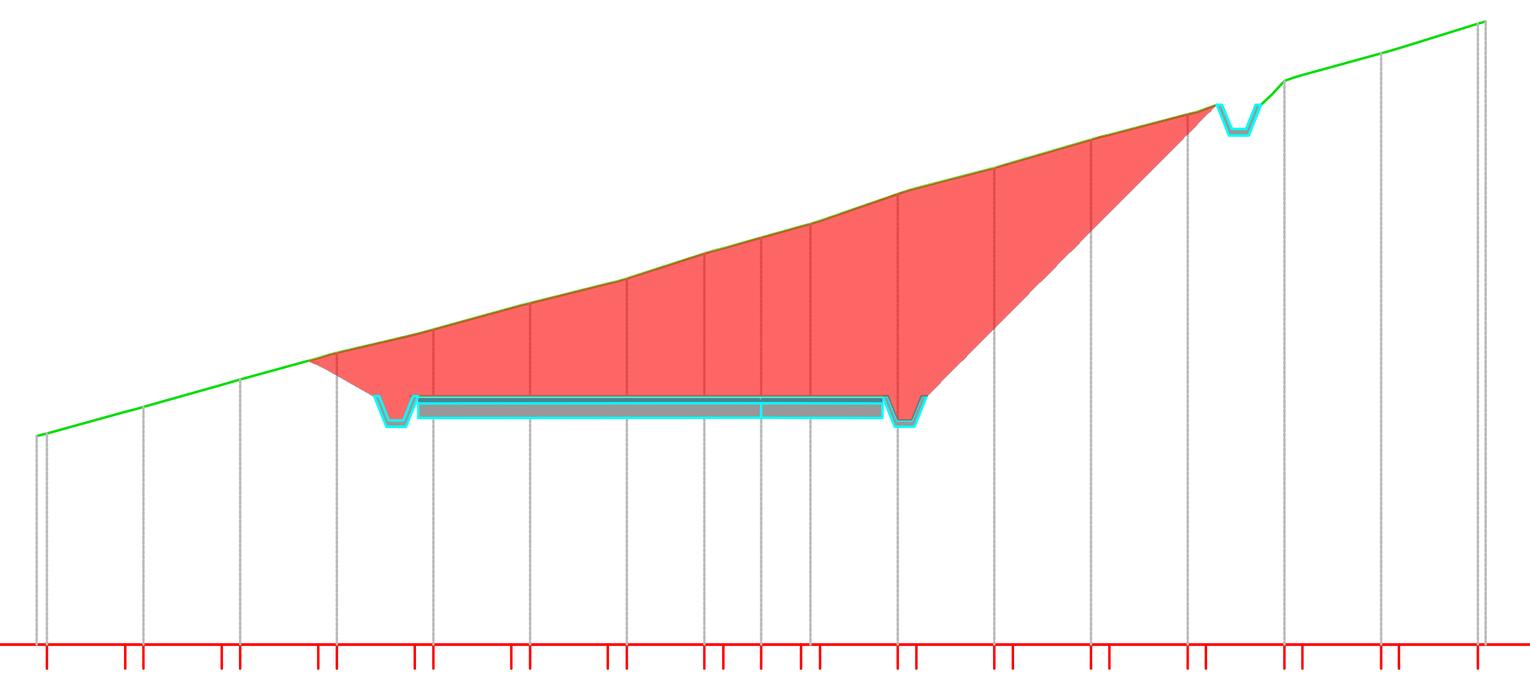

DISTANZE PARZIALI TERRENO	1.62 1.62 1.62 1.61 1.61 1.61 1.61 0.78 0.82 1.61 1.61 1.62 1.62 1.63 1.63 1.63
QUOTE TERRENO	554.31 554.37 554.92 555.49 556.04 556.52 557.07 557.58 558.20 558.42 558.65 559.33 559.87 560.45 560.98 561.67 562.24 562.95 562.96
QUOTE PROGETTO	555.87 555.65 555.16 555.14 555.14 555.14 555.14 555.14 555.15 555.16 558.60 561.18
DISTANZE PARZIALI PROGETTO	0.68 1.04 4.31 2.79 1.25 1.26 0.50 0.42 3.44 2.57

Materiali in progressiva 3+67.50		
Nome materiale	Area	Volume
SCAVO	44.00	1706.03
RILEVATO	0.00	0.00

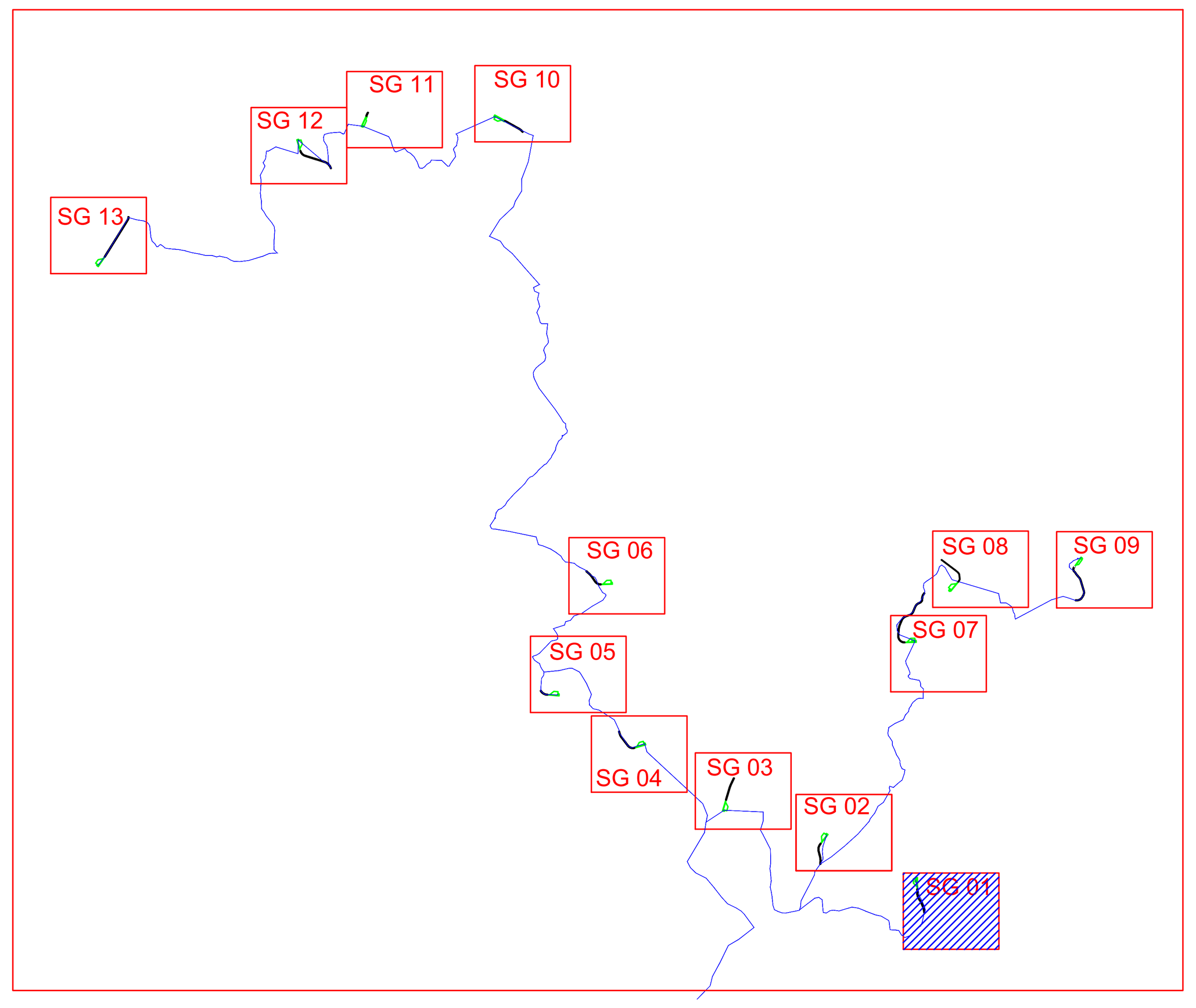

Tracciato SG_01
Sez. 15
Progr.: 0+390.00
Scala : 1:200
Q.Rif. : 540.00

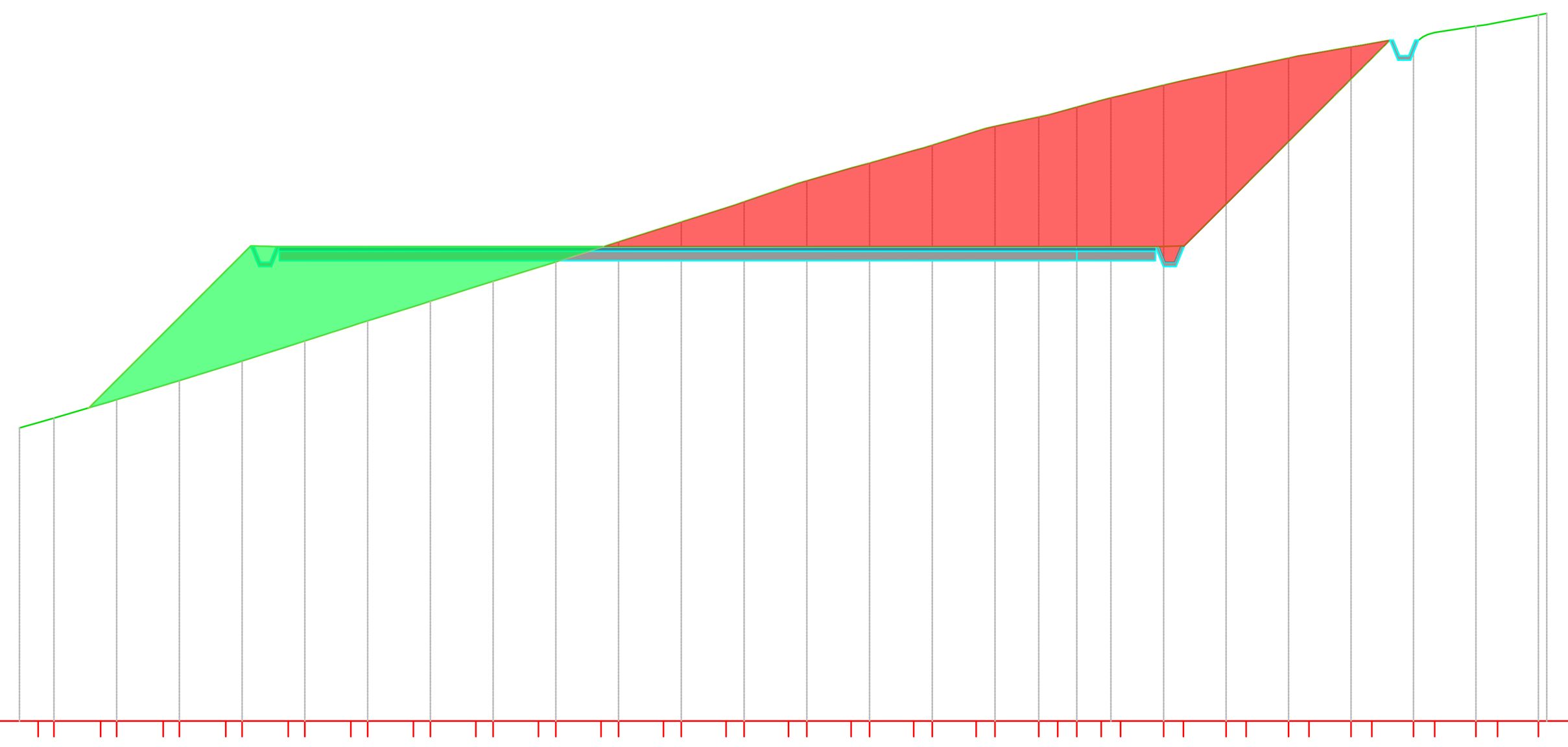

DISTANZE PARZIALI TERRENO	0.60 1.49 1.49 1.48 1.47 1.47 1.46 1.45 1.45 1.44 1.43 1.43 1.42 1.42 1.41 1.40 1.40 0.61 0.78 1.38 1.37 1.35 1.34 1.33 1.32 1.31
QUOTE TERRENO	549.35 549.52 549.67 550.11 550.26 550.71 550.87 551.32 551.49 551.96 552.13 552.60 552.77 553.23 553.40 553.86 554.04 554.48 554.65 555.12 555.30 555.75 555.93 556.38 556.58 557.06 557.24 557.65 557.81 558.21 558.38 558.82 558.98 559.28 559.43 559.60 559.81 559.96 560.30 560.44 560.74 560.87 561.16 561.28 561.52 561.63 561.87 561.98 562.18 562.29 562.53 562.58
QUOTE PROGETTO	549.98 553.13 555.16 555.14 555.14 555.14 555.14 555.14 555.16 555.68 561.73
DISTANZE PARZIALI PROGETTO	3.15 2.03 0.90 0.80 17.00 7.65 2.51 0.92 0.51 6.05

Materiali in progressiva 3+90.00		
Nome materiale	Area	Volume
SCAVO	69.66	1267.74
RILEVATO	29.32	220.05

Tracciato SG_01
Sez. 16
Progr.: 0+410.39
Scala : 1:200
Q.Rif. : 540.00

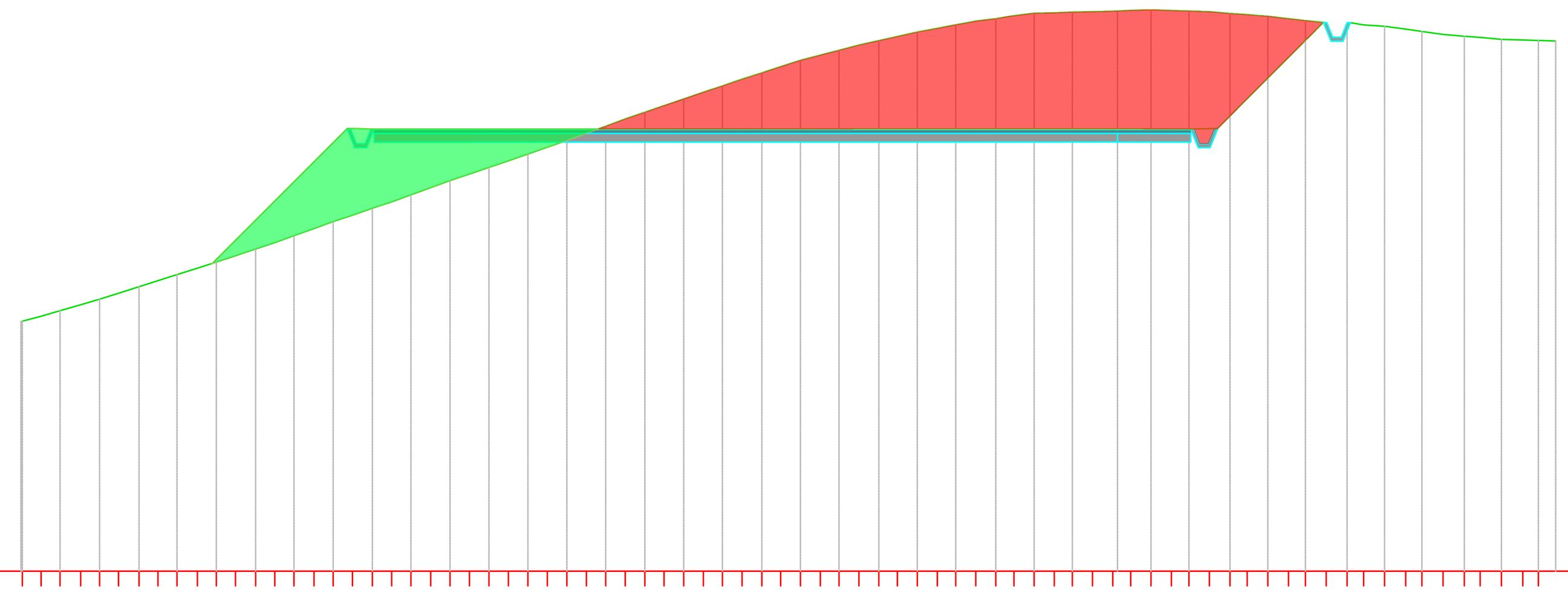

DISTANZE PARZIALI TERRENO	0.64 0.65 0.71 0.65 0.65 0.70 0.65 0.65 0.70 0.65 0.65 0.69 0.65 0.66 0.69 0.66 0.66 0.68 0.66 0.66 0.68 0.66 0.66 0.67 0.66 0.67 0.67 0.67 0.67 0.66 0.67 0.67 0.66 0.67 0.67 0.65 0.67 0.68 0.65 0.68 0.68 0.64 0.68 0.68 0.63 0.68 0.68 0.63 0.69 0.69 0.62 0.69 0.69 0.62 0.69 0.69 0.69 0.70 0.60 0.70 0.70 0.59 0.71 0.71 0.58 0.71 0.72 0.57 0.72 0.72 0.56 0.72 0.73 0.54 0.73 0.73 0.53 0.59
QUOTE TERRENO	548.55 548.56 548.73 548.92 549.13 549.31 549.52 549.74 549.95 550.16 550.38 550.59 550.80 551.03 551.25 551.49 551.73 551.97 552.19 552.43 552.65 552.89 553.13 553.37 553.60 553.83 554.05 554.28 554.52 554.75 555.00 555.24 555.49 555.72 555.94 556.17 556.41 556.62 556.85 557.07 557.28 557.50 557.68 557.84 558.02 558.17 558.32 558.47 558.59 558.71 558.84 558.92 559.03 559.11 559.12 559.15 559.16 559.19 559.23 559.20 559.18 559.16 559.10 559.06 559.00 558.92 558.86 558.78 558.73 558.71 558.66 558.56 558.48 558.38 558.32 558.28 558.21 558.19 558.18 558.16
QUOTE PROGETTO	550.52 554.09 555.16 555.15 555.14 555.14 555.14 555.14 555.14 555.16 558.28 558.80
DISTANZE PARZIALI PROGETTO	3.57 1.07 0.51 0.41 4.93 20.52 1.99 0.51 0.79 3.11 0.52

Materiali in progressiva 4+10.39		
Nome materiale	Area	Volume
SCAVO	67.03	1393.19
RILEVATO	20.03	500.01

Tracciato SG_01
Sez. 17
Progr.: 0+426.97
Scala : 1:200
Q.Rif. : 540.00

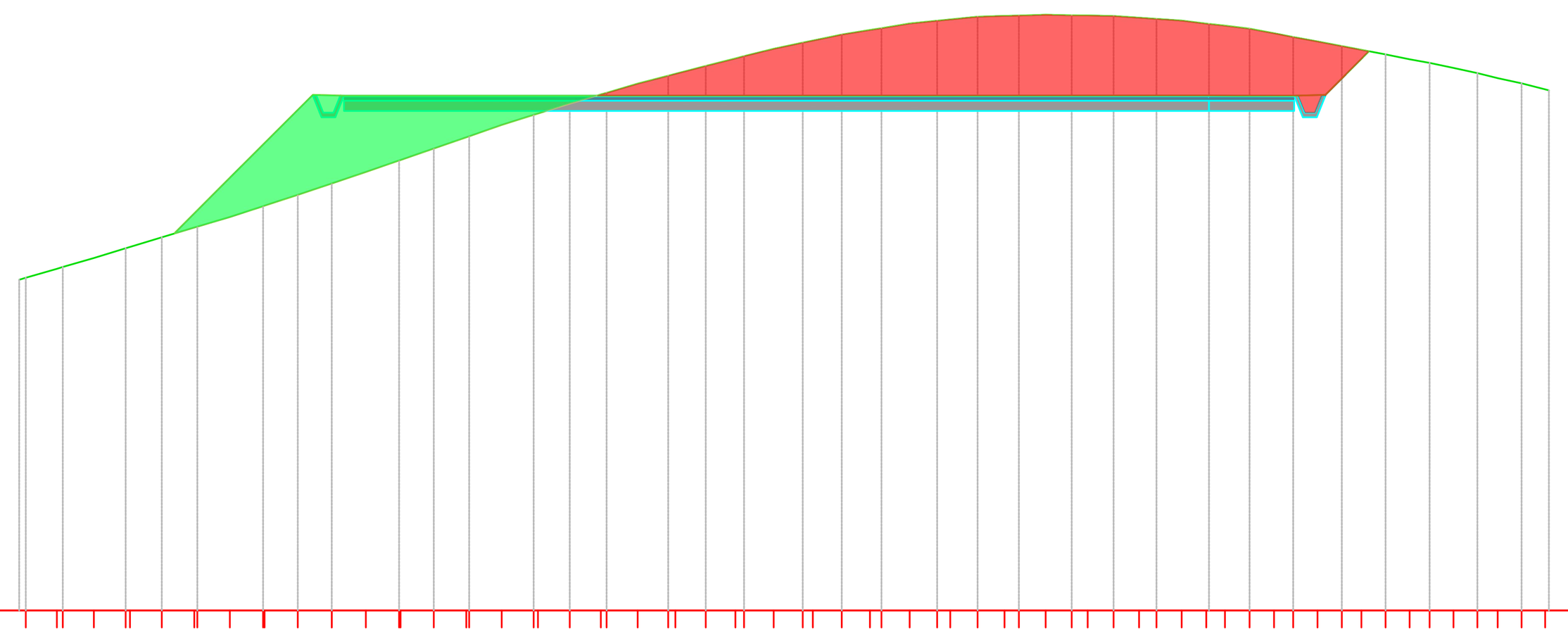

DISTANZE PARZIALI TERRENO	0.91 0.91 0.93 0.94 0.96 0.96 0.98 0.98 1.00 1.00 0.98 0.98 0.96 0.96 0.94 0.94 0.92 0.91 0.89 0.89 0.87 0.87 0.85 0.85 0.83 0.83 0.81 0.81 0.79 0.78 0.77 0.76 0.75 0.51 0.74 0.73 0.72 0.72 0.56 0.72 0.71 0.57 0.71 0.71 0.59 0.71 0.70 0.60 0.70 0.70
QUOTE TERRENO	549.73 549.78 550.10 550.37 550.69 550.98 551.29 551.57 551.91 552.22 552.56 552.90 553.25 553.59 553.95 554.28 554.61 554.91 555.23 555.50 555.78 556.02 556.30 556.52 556.76 556.94 557.13 557.26 557.38 557.46 557.50 557.52 557.50 557.48 557.43 557.40 557.35 557.25 557.11 556.98 556.87 556.74 556.60 556.49 556.35 556.21 556.10 555.96 555.80 555.66 555.50 555.38 555.30
QUOTE PROGETTO	551.11 552.48 555.16 555.15 555.14 555.14 555.14 555.14 555.14 555.15 555.16 555.61 556.45
DISTANZE PARZIALI PROGETTO	1.37 2.69 0.51 0.41 17.76 7.68 0.81 1.70 0.32 0.60 0.45 0.83

Materiali in progressiva 4+26.97		
Nome materiale	Area	Volume
SCAVO	38.28	861.97
RILEVATO	17.07	307.28

Tracciato SG_01
Sez. 18
Progr.: 0+437.41
Scala : 1:200
Q.Rif. : 550.00

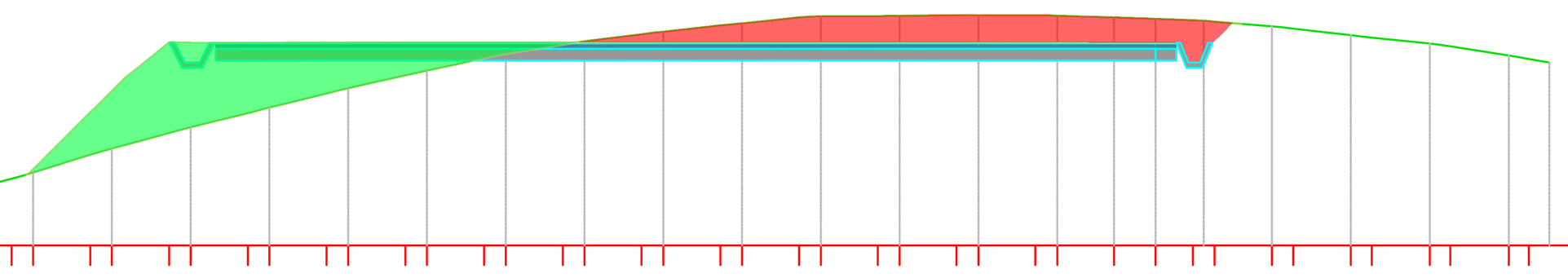

DISTANZE PARZIALI TERRENO	1.46 1.46 1.46 1.46 1.45 1.45 1.45 1.45 1.45 1.45 1.45 1.45 1.45 1.44 1.44 1.44 1.44 0.95 1.45 1.46 1.48 1.49 0.52
QUOTE TERRENO	550.04 550.17 550.57 550.72 551.15 551.30 551.69 551.85 552.30 552.46 552.85 553.00 553.35 553.50 553.86 553.99 554.32 554.44 554.75 554.86 555.09 555.18 555.36 555.43 555.58 555.64 555.79 555.82 555.82 555.83 555.85 555.85 555.85 555.83 555.78 555.75 555.72 555.68 555.56 555.50 555.33 555.27 555.12 555.05 554.92 554.73 554.64
QUOTE PROGETTO	551.79 552.68 554.26 554.77 555.16 555.15 555.14 555.15 555.16 555.16 555.16 555.16 555.16 555.16 555.16 555.16 555.15 555.15 555.14 555.14 555.14 555.16 555.45 555.59
DISTANZE PARZIALI PROGETTO	0.90 1.59 0.65 0.49 0.81 0.36 3.40 0.66 0.81 2.22 6.61 2.22 1.00 1.94 0.59 0.92 1.34 0.90 1.18 0.32 1.00 0.32

Materiali in progressiva 4+37.41		
Nome materiale	Area	Volume
SCAVO	8.99	229.10
RILEVATO	15.37	169.36

REGIONE SICILIA · PROVINCIA DI PALERMO · COMUNE DI SCLAFANI BAGNI · COMUNE DI VALLEDOLMO · COMUNE DI CALTAVUTURO · COMUNE DI POLIZZI GENEROSA · COMUNE DI CASTELLANA SICULA · COMUNE DI VILLALBA

OGGETTO:

Progetto di realizzazione di un parco eolico della potenza di 85,8 MW denominato "CATERINA I" situato nei comuni di Sclafani Bagni, Valledolmo, Caltavuturo, Polizzi Generosa, Castellana Sicula in provincia di Palermo(PA) e Villalba, in provincia di Caltanissetta (CL).

ELABORATO:

PLANIMETRIA E PROFILI DELLA PIAZZOLA DI ESERCIZIO - SG01

PROPONENTE:

AEI WIND PROJECT X S.R.L.
P.I. 17264891007
Via Savoia 78,
00198 Roma

Codice fiscale e n.iscr. al Registro Imprese: 17264891007
Numero REA RM: 1707098
Domicilio digitale/PEC: aeiwindprojectx@legalmail.it

PROGETTAZIONE:

Ing. Carmen Martone
Iscr. n.1872
Ordine Ingegneri Potenza
C.F MRTCMN73D56H703E

EGM PROJECT

Geol. Raffaele Nardone
Iscr. n. 243
Ordine Geologi Basilicata
C.F NRDRFL71H04A509H

EGM PROJECT S.R.L.
VIA VERRASTRO 15/A
85100- POTENZA (PZ)
P.IVA 02094310766
REA PZ-206983

Livello prog.	Cat. opera	N°. prog.elaborato	Tipo elaborato	N°foglio/Tot. fogli	Nome file	Scala
PD	I.IE	32.01	D		_PIAZZOLA_ESERCIZIO_SG01	

REV.	DATA	DESCRIZIONE	ESEGUITO	VERIFICATO	APPROVATO
00	DICEMBRE 2023	EMISSIONE		Ing. Carmen Martone EGM Project	Ing. Carmen Martone EGM Project