Firmato digitalmente da:

MARTONE CARMEN

Firmato il 2023/12/21 12:06

Seriale Certificato: 637472

Valido dal 28/07/2021 al 28/07/2024

InfoCamere Qualified Electronic Signature CA

NAZIONE ITALIANA
REGIONE SICILIANA
Dipartimento Regionale
Tecnico
Ufficio Speciale
Genio Civile
PALERMO

Tracciato SG_03
Sez. 9
Progr.: 0+240.00
Scala : 1:200
Q.Rif. : 480.00

DISTANZE PARZIALI TERRENO	1.61 0.61 0.61 1.13 0.56 0.56 1.35 0.58 0.71 0.79 0.79 0.81 0.81 0.83 0.83 1.12 0.19 0.19 0.63 0.98 0.98 0.93 0.93 0.93 1.54 0.53 0.85 0.84 0.84 1.07 0.63 0.97 0.97 0.84 0.78 0.78 0.84 0.59 0.59 0.59 1.19 0.25 0.50 0.50 0.97 0.50 1.00 0.48 0.48 1.46 0.81 0.91 0.91 0.91 0.91 0.71 0.90 0.84 0.75 0.75 0.53 0.53 0.53 0.41 0.41 0.73
QUOTE TERRENO	490.34 490.28 490.20 490.07 489.97 489.83 489.83 489.69 489.61 489.61 489.45 489.35 489.20 489.13 488.98 488.91 488.77 488.65 488.60 488.43 488.27 488.15 488.05 487.96 487.77 487.73 487.51 487.42 487.34 487.18 487.04 487.02 486.91 486.75 486.65 486.63 486.59 486.47 486.32 486.16 485.96 485.86 485.73 485.67 485.61 485.51 485.45 485.36 485.29 485.22 485.15 485.07 484.97 484.83 484.68 484.63 484.54 484.48 484.42 484.36 484.31
QUOTE PROGETTO	488.02 483.10 486.31
DISTANZE PARZIALI PROGETTO	4.92 2.50 2.50 3.21

Materiali in progressiva 2+40.00		
Nome materiale	Area	Volume
scavo	42.93	966.90
riporto	0.00	0.00



NUMERO SEZIONE	2	3	4	5	6	7	8	9	10	11	12	13	14	15	16
DISTANZE PROGRESSIVE	0+030.00	0+060.00	0+090.00	0+120.00	0+150.00	0+180.00	0+210.00	0+240.00	0+274.92	0+300.00	0+330.00	0+360.00	0+390.00	0+402.00	0+412.92
QUOTE TERRENO	503.78	502.60	501.78	499.48	496.61	493.91	490.71	486.91	483.71	482.23	480.85	480.60	480.54	480.51	480.40
QUOTE PROGETTO	504.40	503.29	501.85	499.71	497.22	493.46	488.37	483.10	480.43	480.40	480.40	480.40	480.40	480.40	480.40
SCOSTAMENTO ALTIMETRICO	0.62	0.69	0.07	0.23	0.61	-0.44	-2.34	-3.82	-3.29	-1.83	-0.45	-0.20	-0.24	-0.11	

Tracciato SG_03
Sez. 10
Progr.: 0+274.92
Scala : 1:200
Q.Rif. : 470.00

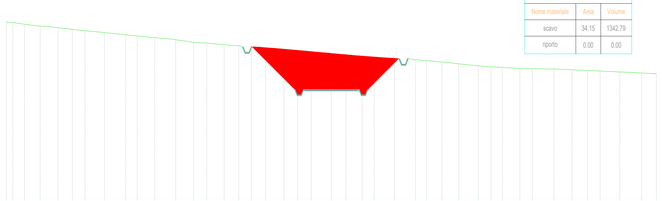

Materiali in progressiva 2+74.92		
Nome materiale	Area	Volume
scavo	34.15	1342.79
riporto	0.00	0.00

DISTANZE PARZIALI TERRENO	0.62 0.78 0.94 0.77 0.89 0.76 1.38 0.41 0.41 1.01 1.03 0.56 1.27 1.32 0.70 0.70 0.86 0.86 0.54 0.64 0.90 0.71 0.90 0.91 0.81 1.46 1.35 0.53 0.53 0.97 1.00 0.97 1.00 1.00 1.19 0.66 0.66 0.84 0.78 0.54 0.63 1.07 0.67 0.67 0.85 1.53 1.54 0.50 0.50 0.98 0.63 0.63 1.19 1.12 0.62
QUOTE TERRENO	486.64 486.52 486.29 486.16 486.08 485.93 485.80 485.63 485.48 485.42 485.22 485.17 485.07 484.73 484.68 484.58 484.42 484.39 484.29 484.14 484.11 484.01 483.99 483.88 483.71 483.59 483.54 483.47 483.38 483.34 483.26 483.20 483.12 483.04 482.94 482.91 482.84 482.78 482.69 482.56 482.47 482.47 482.38 482.33 482.28 482.27 482.20 482.13 482.13 482.05 481.99 481.90 481.90 481.85 481.83
QUOTE PROGETTO	483.34 482.90 483.99 480.43 480.43 480.43 483.27 483.21
DISTANZE PARZIALI PROGETTO	1.45 2.46 0.13 0.13 1.60 0.90 1.60 0.90 0.13 0.13 1.74 1.03

Tracciato SG_03
Sez. 11
Progr.: 0+300.00
Scala : 1:200
Q.Rif. : 470.00

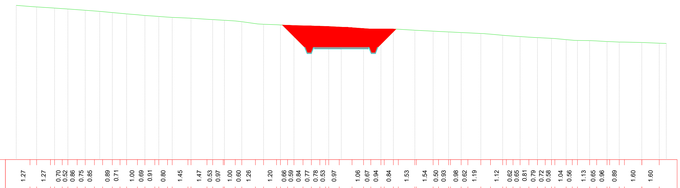

Materiali in progressiva 3+00.00		
Nome materiale	Area	Volume
scavo	16.22	617.82
riporto	0.00	0.00

DISTANZE PARZIALI TERRENO	1.27 1.27 0.72 0.78 0.86 0.75 0.85 0.89 0.71 1.00 0.69 0.53 1.45 0.80 1.45 0.53 0.53 0.97 1.00 1.00 1.00 1.20 1.20 0.66 0.66 0.84 0.78 0.53 0.67 0.67 1.53 1.54 0.50 0.50 0.98 0.62 1.19 1.12 0.62 0.65 0.65 0.78 0.79 0.79 0.58 0.58 1.04 1.04 1.13 0.66 0.66 0.88 0.88 1.60 1.60
QUOTE TERRENO	484.23 484.13 484.08 483.98 483.93 483.79 483.65 483.62 483.52 483.43 483.30 483.21 483.05 482.95 482.92 482.85 482.75 482.62 482.53 482.45 482.36 482.34 482.32 482.29 482.23 482.13 482.05 482.05 481.94 481.85 481.83 481.76 481.72 481.70 481.54 481.57 481.47 481.42 481.32 481.26 481.23 481.19 481.07 481.02 480.98 480.89 480.85 480.81 480.72
QUOTE PROGETTO	482.42 480.40 482.04
DISTANZE PARZIALI PROGETTO	2.02 2.50 2.50 1.63

Materiali in progressiva 3+30.00		
Nome materiale	Area	Volume
scavo	3.85	279.64
riporto	0.00	0.00

Tracciato SG_03
Sez. 12
Progr.: 0+330.00
Scala : 1:200
Q.Rif. : 470.00

| DISTANZE PARZIALI TERRENO | 0.93 0.93 0.68 1.23 1.28 0.59 1.01 0.61 0.61 0.78 0.75 0.75 0.00 0.61 1.09 0.61 0.61 0.95 1.45 1.42 0.70 0.70 0.97 0.74 0.68 0.87 0.87 1.30 1.35 0.57 1.04 1.03 0.62 0.62 0.79 0.79 0.57 1.35 0.75 0.75 0.91 0.91 0.69 0.69 1.38 1.41 0.61 0.61 1.01 1.01 0.61 0.61 0.82 0.79 0.93 0.93 0.93



Tracciato SG_03
Sez. 16
Progr.: 0+412.92
Scala : 1:200
Q.Rif. : 470.00

Materiali in progressiva 4+12.92		
Nome materiale	Area	Volume
scavo	55.73	634.13
riporto	0.09	2.00

| | | |