Firmato digitalmente da:

MARTONE CARMEN

Firmato il 2023/12/21 12:06

Seriale Certificato: 637472

Valido dal 28/07/2021 al 28/07/2024

InfoCamere Qualified Electronic Signature CA

Tracciato SG_04
Sez. 11
Progr.: 0+286.13
Scala : 1:200
Q.Rif. : 550.00



Materiali in progressiva 2+88.13		
Nome materiale	Area	Volume
SCAVO	15.44	294.56
RILEVATO	0.00	0.00

DISTANZE PARZIALI TERRENO	0.71 0.67 0.96 1.08 0.58 1.28 0.55 0.90 0.95 0.70 0.86 1.23 1.38 0.83 0.91 0.74 0.75 0.56 1.39 1.48 0.77 0.87 0.78 0.65 0.62 1.55
QUOTE TERRENO	561.02 560.97 560.93 560.85 560.79 560.67 560.56 560.45 560.39 560.29 560.21 560.16 560.11 560.05 559.92 559.85 559.67 559.62 559.55 559.49 559.42 559.38 559.15 558.93 558.79 558.65 558.56 558.49 558.41 558.20 558.14
QUOTE PROGETTO	560.21 558.82 557.99 557.99 557.99 557.99 557.99 557.99 557.99 557.99 558.47 559.30
DISTANZE PARZIALI PROGETTO	1.39 0.83 0.13 0.13 1.54 0.96 1.53 0.96 0.13 0.13 0.47 0.83

Tracciato SG_04
Sez. 12
Progr.: 0+330.00
Scala : 1:200
Q.Rif. : 550.00

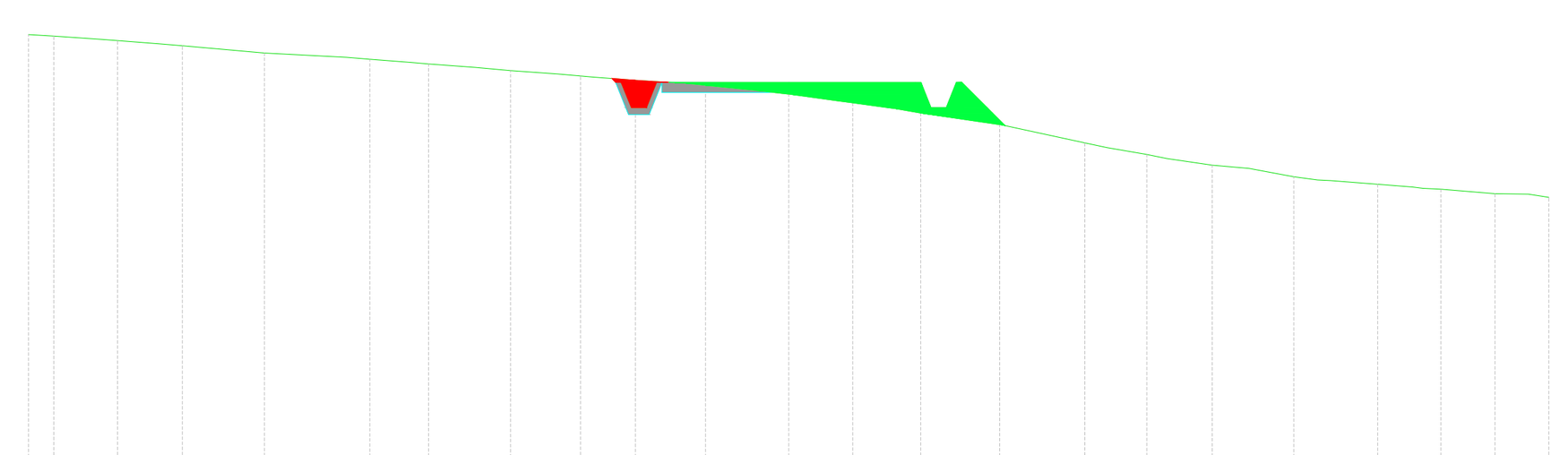

Materiali in progressiva 3+30.00		
Nome materiale	Area	Volume
SCAVO	0.29	260.99
RILEVATO	1.93	28.54

DISTANZE PARZIALI TERRENO	0.92 0.82 1.62 1.62 0.82 0.92 0.70 0.95 0.85 0.77 1.01 0.63 0.94 0.86 1.56 1.54 0.78 0.90 0.72 0.89 0.92 0.70 1.07 0.66
QUOTE TERRENO	558.91 558.88 558.79 558.69 558.55 558.42 558.33 558.27 558.20 558.13 558.08 558.01 557.96 557.91 557.81 557.74 557.60 557.45 557.14 556.78 556.55 556.33 556.27 556.11 556.03 555.96 555.90 555.86 555.77 555.76 555.70
QUOTE PROGETTO	558.05 557.97 557.97 557.97 557.97 557.97 557.97 557.97 557.12
DISTANZE PARZIALI PROGETTO	0.20 0.30 0.20 2.50 2.50 0.20 0.30 0.20 0.86

Tracciato SG_04
Sez. 15
Progr.: 0+415.87
Scala : 1:200
Q.Rif. : 550.00

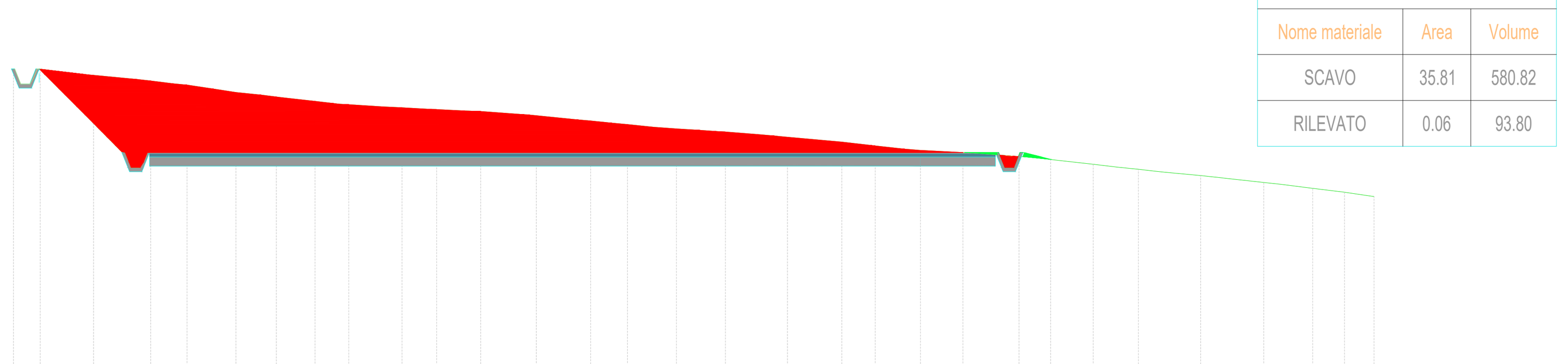

Materiali in progressiva 4+15.87		
Nome materiale	Area	Volume
SCAVO	35.81	580.82
RILEVATO	0.06	93.80

DISTANZE PARZIALI TERRENO	0.50 1.50 1.47 0.75 0.88 0.74 0.83 0.51 0.99 0.62 1.12 0.64 0.98 0.94 0.52 1.44 1.40 0.71 0.51 0.86 0.76 0.77 0.54 1.07 0.55 1.18 0.61 1.00 0.98 0.52 1.38 1.32 0.67 0.57 0.83 0.78 0.71 0.58 1.15 1.25 0.59 1.03 1.01 0.57
QUOTE TERRENO	560.86 560.79 560.72 560.52 560.34 560.20 560.07 559.95 559.87 559.77 559.66 559.55 559.48 559.45 559.39 559.35 559.33 559.19 559.01 558.94 558.90 558.81 558.75 558.71 558.65 558.56 558.48 558.37 558.32 558.19 558.08 558.04 557.97 557.94 557.84 557.74 557.67 557.58 557.49 557.41 557.35 557.21 557.14 556.98 556.91 556.78 556.66 556.57 556.51
QUOTE PROGETTO	560.75 558.96 557.99 557.97 557.97 557.97 557.97 557.97 557.97 557.73 557.84 557.79
DISTANZE PARZIALI PROGETTO	1.79 0.97 0.13 0.13 9.42 16.08 1.17 1.31 0.09 0.09 0.55

Tracciato SG_04
Sez. 16
Progr.: 0+425.31
Scala : 1:200
Q.Rif. : 550.00

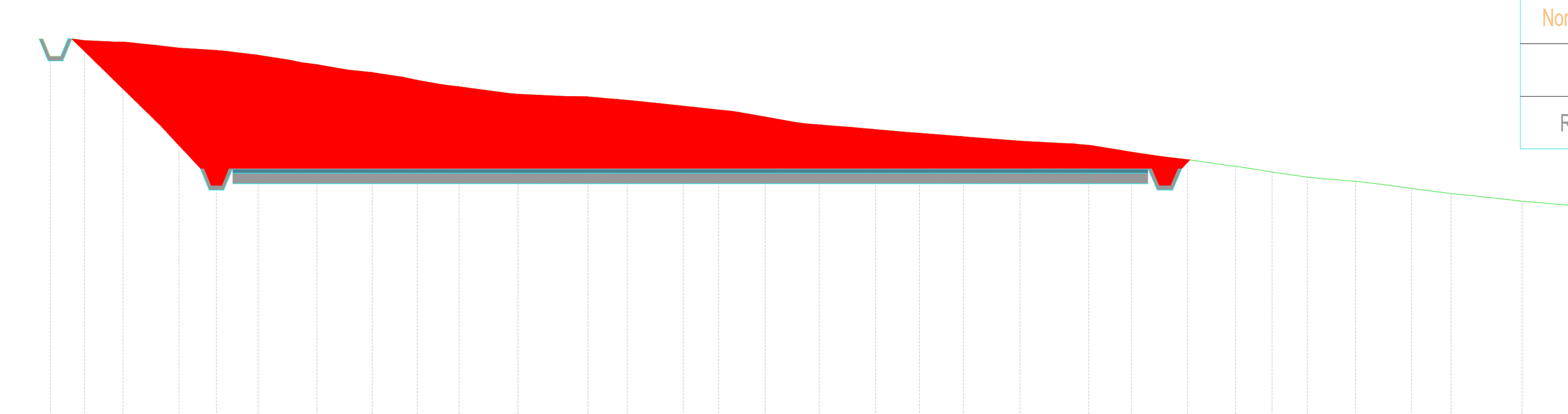

Materiali in progressiva 4+25.31		
Nome materiale	Area	Volume
SCAVO	56.14	430.31
RILEVATO	0.03	0.41

DISTANZE PARZIALI TERRENO	0.51 0.91 0.97 0.65 1.09 0.67 0.95 0.87 0.73 0.89 0.77 1.52 1.54 0.87 0.95 0.67 1.03 0.75 0.87 0.93 0.71 0.91 0.81 1.60 1.60 0.83 0.92 0.69 0.96 0.83 0.79 0.99 0.68 0.93 0.85 1.58 1.56
QUOTE TERRENO	561.79 561.72 561.65 561.61 561.51 561.44 561.37 561.31 561.23 561.08 560.96 560.80 560.73 560.51 560.32 560.10 560.03 559.93 559.83 559.76 559.65 559.58 559.44 559.29 559.22 559.14 559.08 558.98 558.88 558.75 558.63 558.49 558.29 558.21 558.07 557.99 557.86 557.74 557.67 557.59 557.51 557.38 557.23 557.01 556.87 556.79
QUOTE PROGETTO	561.96 559.21 557.97 557.97 557.97 557.97 557.97 557.97 557.97 557.97 557.97 557.97 557.97 557.97 557.97 557.97 557.97 557.97 557.97 557.97 557.97 558.93 558.23
DISTANZE PARZIALI PROGETTO	2.82 1.27 0.15 0.16 1.72 0.34 0.89 1.90 0.87 2.19 6.85 2.19 1.00 1.90 1.06 0.44 1.29 0.35 1.51 0.96 0.61 0.64 0.21

Tracciato SG_04
Sez. 13
Progr.: 0+355.50
Scala : 1:200
Q.Rif. : 550.00

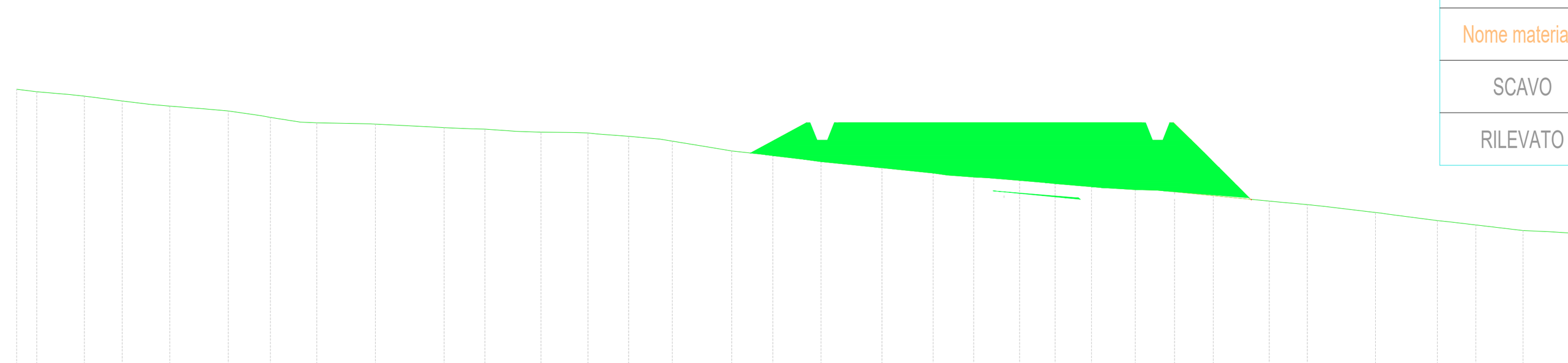

Materiali in progressiva 3+55.50		
Nome materiale	Area	Volume
SCAVO	0.00	2.50
RILEVATO	19.32	232.48

DISTANZE PARZIALI TERRENO	0.58 0.94 0.85 0.77 1.01 0.68 0.94 0.86 1.56 1.54 0.79 0.90 0.72 0.89 0.92 0.70 1.06 0.66 0.96 0.90 0.50 1.51 1.48 0.75 0.88 0.74 0.55 0.50 0.98 0.63 1.12 0.64 0.98 0.93 0.52 1.45 1.40 0.71 0.51 0.86 0.76 0.72
QUOTE TERRENO	558.94 558.87 558.79 558.71 558.60 558.51 558.45 558.38 558.31 558.13 557.97 557.93 557.83 557.79 557.72 557.70 557.69 557.65 557.58 557.52 557.44 557.27 557.16 557.02 556.85 556.67 556.46 556.38 556.31 556.22 556.17 556.12 556.04 556.03 555.98 555.87 555.81 555.71 555.61 555.55 555.38 555.15 555.02 554.96 554.86 554.83 554.78
QUOTE PROGETTO	557.12 557.46 557.58 557.97 557.97 557.97 557.97 557.97 557.97 557.66 557.99 557.33 555.75
DISTANZE PARZIALI PROGETTO	1.08 0.52 0.16 0.23 3.85 0.70 1.72 1.56 0.94 0.12 0.34 0.67 1.58

Tracciato SG_04
Sez. 14
Progr.: 0+390.00
Scala : 1:200
Q.Rif. : 550.00

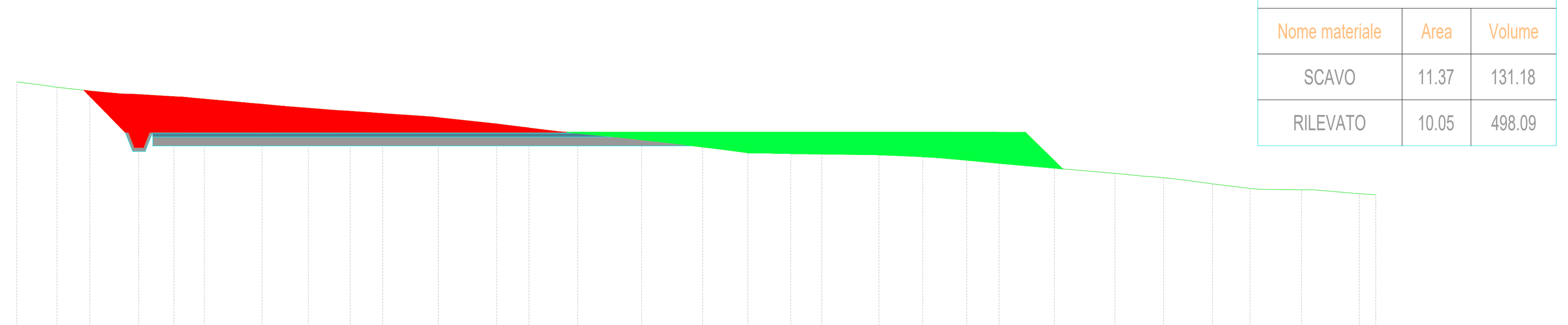

Materiali in progressiva 3+90.00		
Nome materiale	Area	Volume
SCAVO	11.37	131.18
RILEVATO	10.05	498.09

DISTANZE PARZIALI TERRENO	0.80 0.53 0.95 0.99 0.62 1.17 0.56 1.06 0.55 0.76 0.77 0.85 0.54 0.69 1.33 1.39 0.55 0.99 1.01 0.61 1.22 1.12 0.58 0.71 0.79 0.83 0.59 0.66 1.27 1.34 1.01 1.02 0.60 1.24 1.14 0.58 0.72 0.78 0.84 0.56 0.68 1.33 1.39 0.54
QUOTE TERRENO	559.64 559.54 559.46 559.34 559.25 559.22 559.12 559.07 558.95 558.90 558.83 558.77 558.71 558.67 558.59 558.51 558.46 558.31 558.25 558.12 557.99 557.93 557.80 557.72 557.55 557.48 557.40 557.29 557.28 557.26 557.25 557.23 557.22 557.16 557.04 556.94 556.89 556.78 556.71 556.61 556.53 556.47 556.38 556.27 556.20 556.11 556.07 556.06 555.94 555.91
QUOTE PROGETTO	559.36 557.97 557.97 557.97 557.97 557.97 557.97 557.97 557.97 556.76
DISTANZE PARZIALI PROGETTO	1.34 0.20 0.20 0.20 0.38 25.12 2.49 0.92 0.24 0.99

LIVELLETTE	L=52.77m i=-13.02% Δh=-6.87m	L=123.34m i=-18.06% Δh=-22.28m	L=139.50m i=0.00% Δh=0.00m

PROFILO ALTIMETRICO SG_04
Scala : 1:1000
Q.Rif. : 550.00

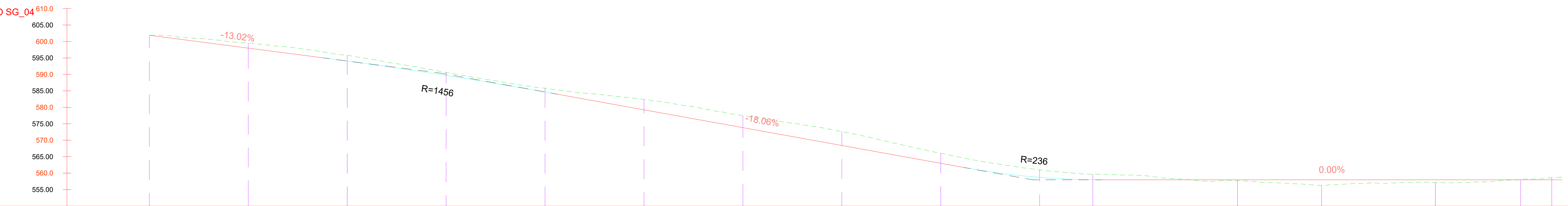

NUMERO SEZIONE	2	3	4	5	6	7	8	9	10	11	12	13	14	15	16
DISTANZE PROGRESSIVE	0+030.00	0+060.00	0+090.00	0+120.00	0+150.00	0+180.00	0+210.00	0+240.00	0+270.00	0+288.87	0+330.00	0+360.00	0+390.00	0+415.87	0+428.36
QUOTE TERRENO	599.52	595.79	590.59	585.81	582.39	577.47	572.63	566.02	560.99	559.64	557.74	556.49	557.16	558.04	558.77
QUOTE PROGETTO	597.97	594.05	589.67	584.65	579.24	573.82	568.40	562.99	558.73	557.97	557.97	557.97	557.97	557.97	557.97
SCOSTAMENTO ALTIMETRICO	-1.55	-1.74	-0.91	-1.15	-3.15	-3.64	-4.22	-3.03	-2.26	-1.67	0.23	1.48	0.81	-0.07	

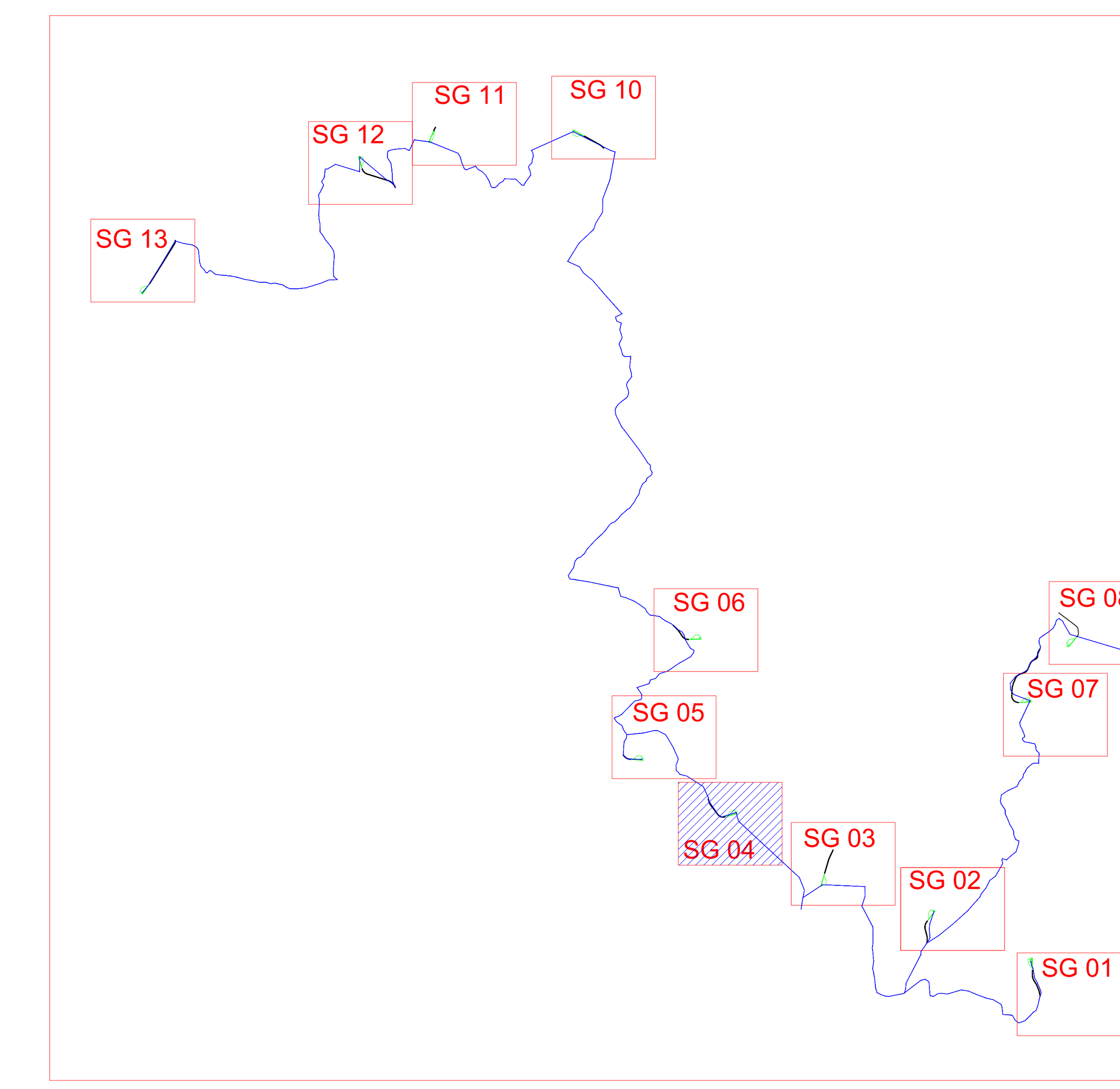

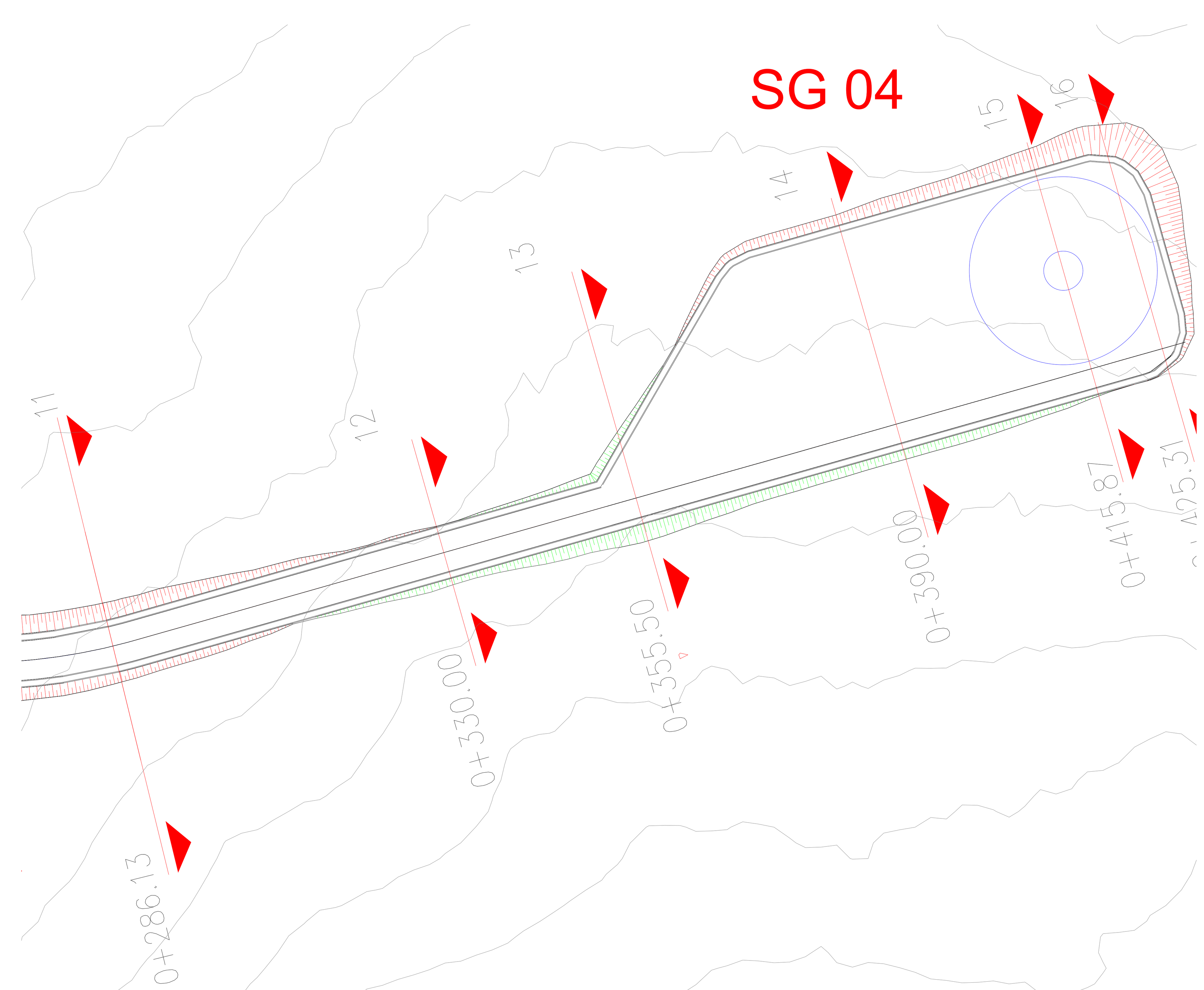

Scala 1:500

REGIONE SICILIA | PROVINCIA DI PALERMO | COMUNE DI SCLAFANI BAGNI | COMUNE DI VALLEDOLMO | COMUNE DI CALTAVUTURO | COMUNE DI POLIZZI GENEROSA | COMUNE DI CASTELLANA SICULA | COMUNE DI VILLALBA

OGGETTO:

Progetto di realizzazione di un parco eolico della potenza di 85,8 MW denominato "CATERINA I" situato nei comuni di Sclafani Bagni, Valledolmo, Caltavuturo, Polizzi Generosa, Castellana Sicula in provincia di Palermo(PA) e Villalba, in provincia di Caltanissetta (CL).

ELABORATO:

PLANIMETRIA E PROFILI DELLA PIAZZOLA DI ESERCIZIO - SG04

PROPONENTE:

AEI WIND PROJECT X S.R.L.
P.I. 17264891007
Via Savoia 78,
00198 Roma

Codice fiscale e n.iscr. al Registro Imprese: 17264891007
Numero REA RM: 1707098
Domicilio digitale/PEC: aeiwindprojectx@legalmail.it

PROGETTAZIONE:

Ing. Carmen Martone
Iscr. n.1872
Ordine Ingegneri Potenza
C.F MRTCMN73D56H703E

EGM PROJECT

Geol. Raffaele Nardone
Iscr. n. 243
Ordine Geologi Basilicata
C.F NRDRFL71H04A509H

EGM PROJECT S.R.L.
VIA VERRASTRO 15/A
85100- POTENZA (PZ)
P.IVA 02094310766
REA PZ-206983

Livello prog.	Cat. opera	N°. prog.elaborato	Tipo elaborato	N° foglio/Tot. fogli	Nome file	Scala
PD	I.IE	32.04	D		_PIAZZOLA_ESERCIZIO_SG04	

REV.	DATA	DESCRIZIONE	ESEGUITO	VERIFICATO	APPROVATO
00	DICEMBRE 2023	EMISSIONE		Ing. Carmen Martone EGM Project	Ing. Carmen Martone EGM Project