PROFILO LONGITUDINALE

SCALA 1:200/20

LIVELLETTE	DISLIVELLO LUNGHEZZA PENDENZA	h = 0.00 L = 10.00 p = 0.00%	h = -0.12 L = 35.13 p = -0.34%	h = 0.00 L = 10.00 p = 0.00%

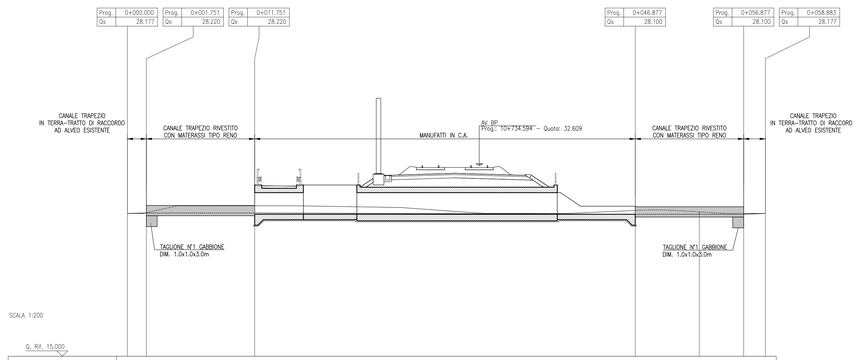

SEZIONI	1	2	3	4	5	6	7
QUOTE DI SCORRIMENTO	28.18	28.22	28.22	28.10	28.10	28.10	28.18
QUOTE TERRENO ESISTENTE	28.18 28.19 28.25	28.25 28.26 28.26	28.88 28.88 28.88 28.89 28.89 28.89	28.81	28.71 28.80 28.64	28.31 28.18	28.16 28.18 28.24 28.32
	28.46 28.50 28.50 28.49 28.46 28.43	28.53	28.18 28.18 28.18	28.66	28.75		
DISTANZE PARZIALI	1.75	10.00	35.13	5.91	4.09	2.01	
DISTANZE PROGRESSIVE	0+000.00	0+001.75	0+011.75	0+046.88	0+052.79	0+056.88	0+058.88

SEZIONE TIPO CANALE RIVESTITO LATO MONTE/VALLE

SCALA 1:50

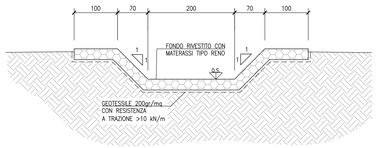

SEZIONE TIPO CANALE DI SCARICO

SCALA 1:50

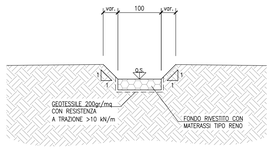

SEZIONI TRASVERSALI

SCALA 1:100

SEZIONE N.: 1
PROGRESSIVA: 0.000

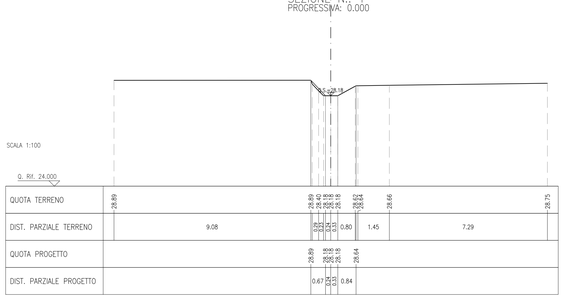

QUOTA TERRENO	28.89	28.89 28.49 28.50 28.18 28.18 28.18	28.62 28.62 28.66	28.75
DIST. PARZIALE TERRENO	9.08	0.82 0.24 0.24 0.80	1.45	7.29
QUOTA PROGETTO	28.89	28.18 28.18 28.18 28.64		
DIST. PARZIALE PROGETTO	0.67	0.24 0.24 0.84		

SEZIONE N.: 2
PROGRESSIVA: 1.751

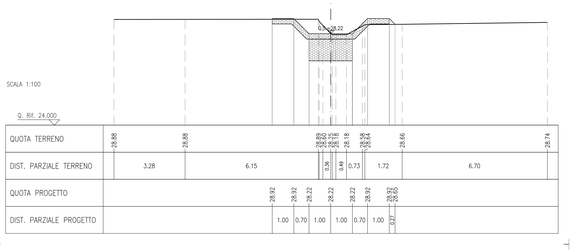

QUOTA TERRENO	28.88	28.88	28.89 28.50 28.50 28.18	28.58 28.64 28.66	28.74
DIST. PARZIALE TERRENO	3.28	6.15	0.26 0.49 0.73	1.72	6.70
QUOTA PROGETTO	28.92 28.92 28.22 28.22 28.22 28.92 28.92 28.92				
DIST. PARZIALE PROGETTO	1.00 0.70 1.00 1.00 0.70 1.00 0.92				

SEZIONE N.: 3
PROGRESSIVA: 11.750

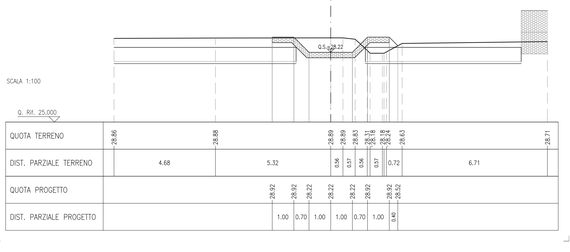

QUOTA TERRENO	28.86	28.88	28.89 28.89 28.83	28.83 28.74 28.74 28.63	28.71
DIST. PARZIALE TERRENO	4.68	5.32	0.46 0.51 0.56 0.57	0.72	6.71
QUOTA PROGETTO	28.92 28.92 28.22 28.22 28.22 28.92 28.92 28.92 28.52				
DIST. PARZIALE PROGETTO	1.00 0.70 1.00 1.00 0.70 1.00 0.40				

SEZIONE N.: 4
PROGRESSIVA: 46.877

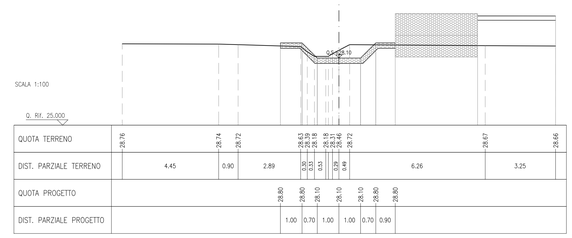

QUOTA TERRENO	28.76	28.74	28.72	28.53 28.53 28.18 28.31 28.46 28.72	28.67	28.66
DIST. PARZIALE TERRENO	4.45	0.90	2.89	0.30 0.33 0.33 0.28 0.49	6.26	3.25
QUOTA PROGETTO	28.80 28.80 28.10 28.10 28.10 28.80 28.80					
DIST. PARZIALE PROGETTO	1.00 0.70 1.00 1.00 0.70 0.90					

SEZIONE N.: 5
PROGRESSIVA: 52.785

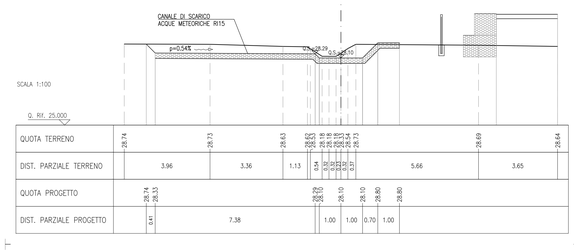

QUOTA TERRENO	28.74	28.73	28.63	28.63 28.63 28.18 28.18 28.18 28.54 28.73	28.69	28.64
DIST. PARZIALE TERRENO	3.96	3.36	1.13	0.34 0.35 0.33 0.33 0.37	5.66	3.65
QUOTA PROGETTO	28.74 28.33 28.79 28.10 28.10 28.10 28.80 28.80					
DIST. PARZIALE PROGETTO	0.41 7.38 1.00 1.00 0.70 1.00					

SEZIONE N.: 6
PROGRESSIVA: 56.877

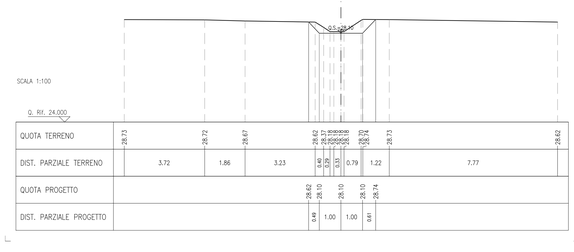

| QUOTA TERRENO | 28.73 | 28.72 | 28.67 | 28.10 28.17 28.10 28.10 28.10