

COMMITTENTE:



ALTA SORVEGLIANZA:



GENERAL CONTRACTOR:



**INFRASTRUTTURE FERROVIARIE STRATEGICHE DEFINITE DALLA LEGGE OBIETTIVO N. 443/01**

**LINEA A.V. /A.C. TORINO-VENEZIA Tratta VERONA-PADOVA  
Lotto funzionale Verona-Bivio Vicenza**

**PROGETTO ESECUTIVO**

IN - INTERFERENZE VIARIE

IN06 - DEV. STRADA VIA SALIERI DAL km 2+700,00 AL km 3+450,00

GENERALE

QUADERNO DELLE SEZIONI TRASVERSALI

	<b>GENERAL CONTRACTOR</b>	<b>DIRETTORE LAVORI</b>	<b>SCALA :</b> 1:200
	<b>IL PROGETTISTA INTEGRATORE</b> ing. Giovanni MALAVENDA iscritto all'ordine degli ingegneri di Verona n. 4289 Data: 89	Consorzio <b>Iricav Due</b> ing. Guido FRATINI Data:	

<b>COMMESSA</b>	<b>LOTTO</b>	<b>FASE</b>	<b>ENTE</b>	<b>TIPO DOC.</b>	<b>OPERA/DISCIPLINA</b>	<b>PROGR.</b>	<b>REV.</b>	<b>FOGLIO</b>
IN17	12	E	12	W9	IN0600	01A	.	DI

	<b>VISTO CONSORZIO IRICAV DUE</b>	
	<b>Firma</b>	<b>Data</b>
	ing. Luca RANDOLFI	

Progettazione :

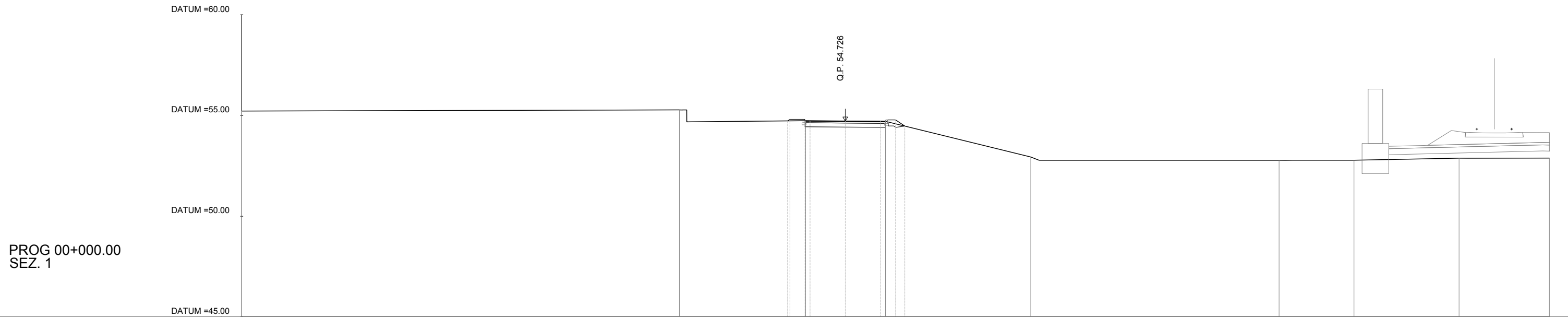
Rev.	Descrizione	Redatto	Data	Verificato	Data	Approvato	Data	IL PROGETTISTA
A	EMISSIONE	Coding	30/03/21	C.Petri	30/03/21	P.Luciani	30/03/21	<b>Giuseppefabrizio Coppa</b> 
B								
C								

<b>CIG. 8377957CD1</b>	<b>CUP: J41E91000000009</b>	<b>File:</b> IN1712E12W9IN060001A.DWG
Progetto cofinanziato dalla Unione Europea		<b>Cod. origine:</b> CODICE

Scala di plot:

TUTTI I DIRITTI DEL PRESENTE DOCUMENTO SONO RISERVATI: LA PRODUZIONE ANCHE PARZIALE È VIETATA

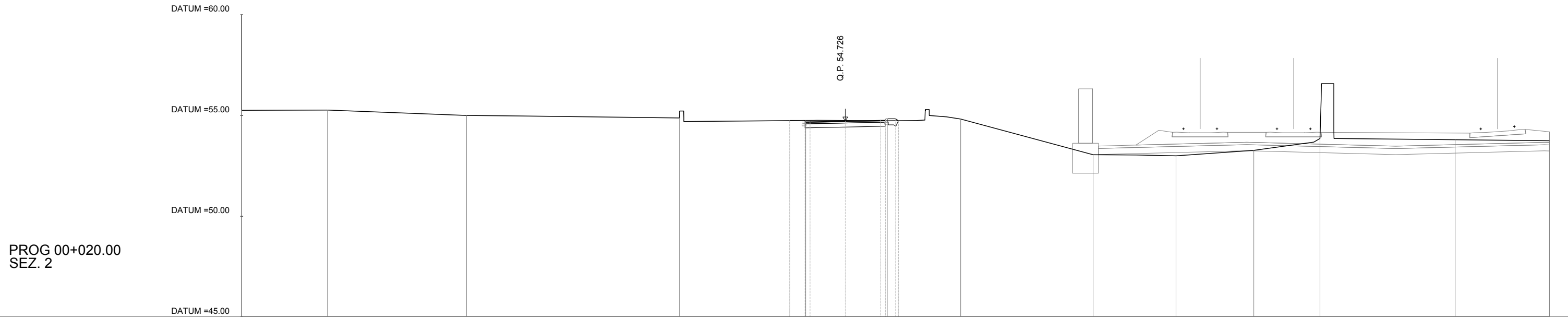
AREA	
Scavo	1.35 mq
Rilevato	0.05 mq
Usura	0.12 mq
Inerbimento	0.20 mq
Binder	0.28 mq
Misto frantumato stabilizzato	0.80 mq



PROG 00+000.00  
SEZ. 1

QUOTE TERRENO	55.22	55.28	54.74	54.71	52.94	52.78	52.78	52.88	52.89
DIST. PROGRESSIVE TERRENO	-30.00	-8.25	-1.97	2.00	9.22	21.56	25.29	30.51	35.00
QUOTE PROGETTO			54.74	54.71					
DIST. PROGRESSIVE PROGETTO			-2.15	1.75					

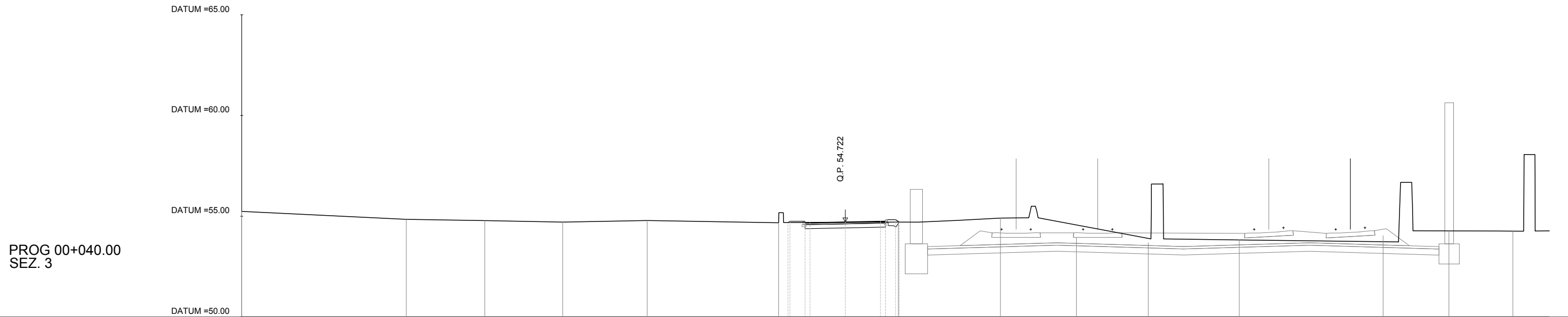
AREA	
Scavo	1.44 mq
Rilevato	0.00 mq
Usura	0.12 mq
Inerbimento	0.14 mq
Binder	0.28 mq
Misto frantumato stabilizzato	0.80 mq



PROG 00+020.00  
SEZ. 2

QUOTE TERRENO	55.26	55.27	55.00	54.88	54.75	54.74	54.82	53.05	53.00	53.27	53.86	53.80	53.75
DIST. PROGRESSIVE TERRENO	-30.00	-25.74	-18.83	-8.24	-1.97	2.09	5.74	12.32	16.44	20.31	23.59	30.31	35.00
QUOTE PROGETTO					54.76	54.79	54.73	54.79	54.79	54.79	54.79	54.79	54.79
DIST. PROGRESSIVE PROGETTO					-2.75	-1.99	0.00	1.05	2.64	2.64	2.64	2.64	2.64

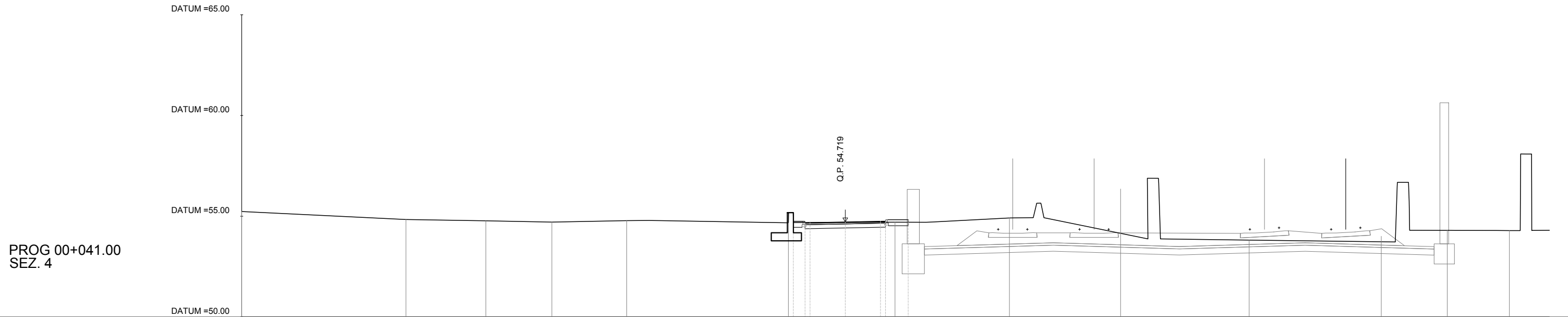
AREA	
Scavo	1.25 mq
Rilevato	0.04 mq
Usura	0.12 mq
Inerbimento	0.15 mq
Binder	0.28 mq
Misto frantumato stabilizzato	0.80 mq



PROG 00+040.00  
SEZ. 3

QUOTE TERRENO	55.24	54.85	54.78	54.71	54.79	54.68	54.71	54.91	53.95	53.69	53.82	54.03	54.27	54.26
DIST. PROGRESSIVE TERRENO	-30.00	-21.82	-17.92	-14.04	-9.84	-3.31	2.64	7.71	11.49	15.06	19.59	26.74	30.01	33.19
QUOTE PROGETTO						54.68	54.72	54.76	54.77					
DIST. PROGRESSIVE PROGETTO						-2.88	0.00	2.05	2.68					

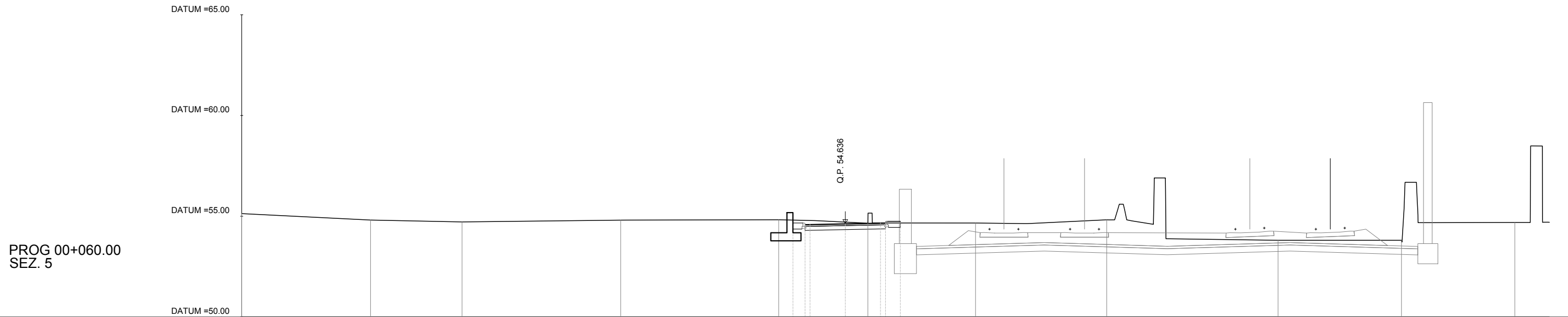
AREA	
Scavo	1.42 mq
Rilevato	0.00 mq
Usura	0.12 mq
Inerbimento	0.44 mq
Binder	0.28 mq
Misto frantumato stabilizzato	0.80 mq



PROG 00+041.00  
SEZ. 4

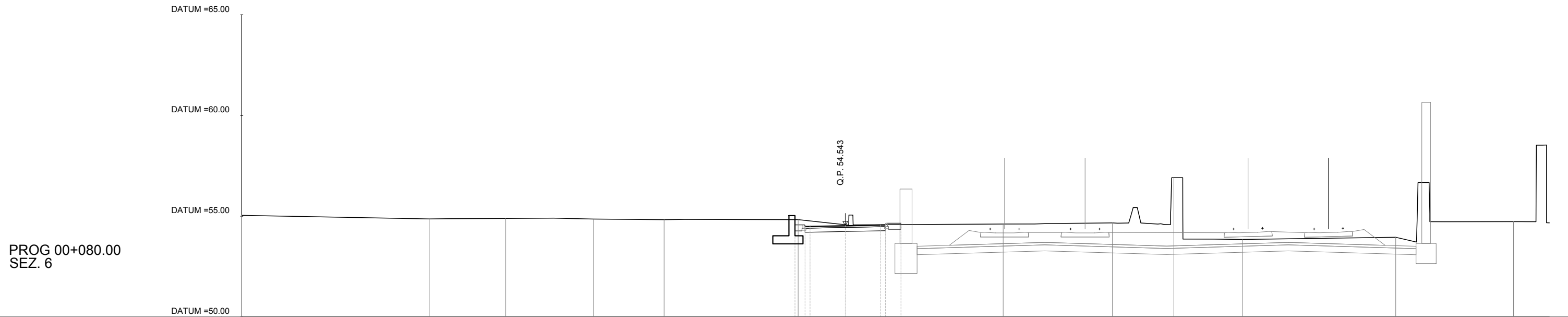
QUOTE TERRENO	55.23	54.84	54.77	54.71	54.78	54.67	54.70	54.92	56.35	53.82	54.01	54.30	54.29
DIST. PROGRESSIVE TERRENO	-30.00	-21.84	-17.86	-14.58	-10.86	-2.83	2.47	8.16	13.69	20.08	26.64	29.92	33.01
QUOTE PROGETTO						54.75	54.76						
DIST. PROGRESSIVE PROGETTO						-2.58	1.06						

AREA	
Scavo	2.04 mq
Rilevato	0.00 mq
Usura	0.12 mq
Inerbimento	0.33 mq
Binder	0.28 mq
Misto frantumato stabilizzato	0.80 mq



QUOTE TERRENO	55.13	54.81	54.72	54.81	54.83	54.65	54.66	54.82	53.81	53.81	54.69
DIST. PROGRESSIVE TERRENO	-30.00	-23.60	-19.05	-11.16	-3.31	1.12	6.48	13.00	21.51	27.65	33.28
QUOTE PROGETTO					54.67	54.68	54.64	54.68	54.75		
DIST. PROGRESSIVE PROGETTO					-2.60	-7.99	0.00	2.06	2.74		

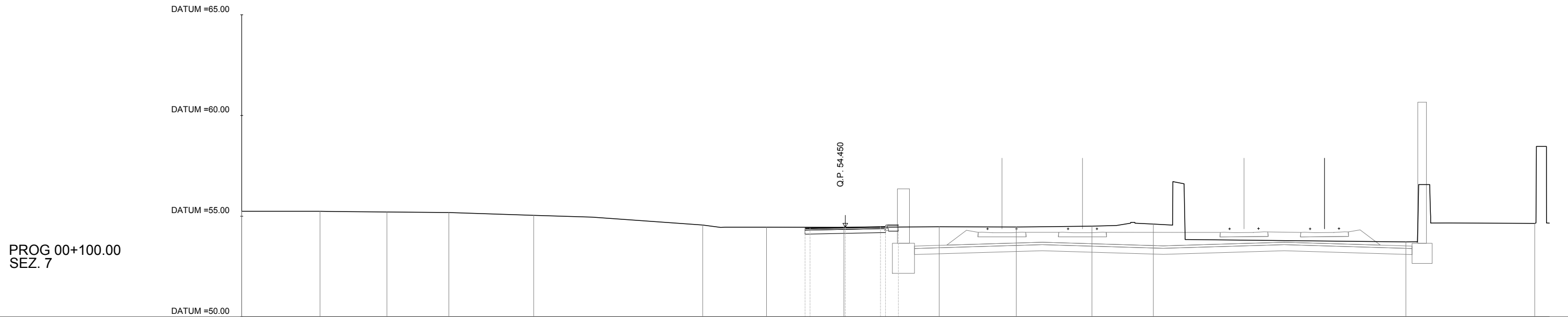
AREA	
Scavo	2.09 mq
Rilevato	0.00 mq
Usura	0.12 mq
Inerbimento	0.31 mq
Binder	0.28 mq
Misto frantumato stabilizzato	0.80 mq



PROG 00+080.00  
SEZ. 6

QUOTE TERRENO	55.04	54.87	54.89	54.86	54.83	54.83	54.61	54.67	56.91	53.85	53.96	54.73
DIST. PROGRESSIVE TERRENO	-30.00	-20.68	-16.88	-12.51	-9.00	-2.34	7.85	13.28	16.33	19.75	27.36	33.22
QUOTE PROGETTO						54.57 54.59	54.54	54.58 54.58	54.65			
DIST. PROGRESSIVE PROGETTO						-2.50 -4.99	0.00	1.06 2.77				

AREA	
Scavo	1.34 mq
Rilevato	0.00 mq
Usura	0.12 mq
Inerbimento	0.16 mq
Binder	0.28 mq
Misto frantumato stabilizzato	0.80 mq

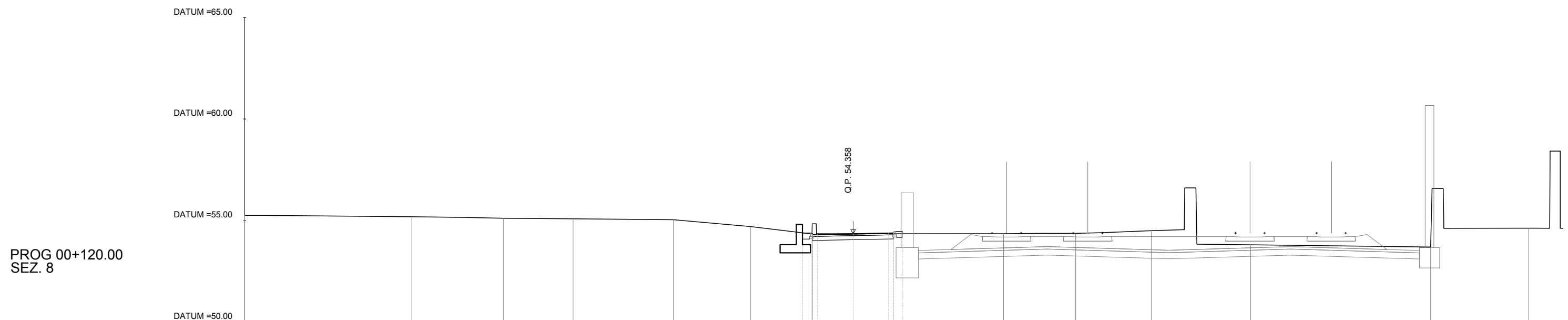


PROG 00+100.00  
SEZ. 7

QUOTE TERRENO	55.25	55.25	55.21	55.18	55.05	54.56	54.46	54.45	54.48	54.47	54.51	54.61	53.73	54.64
DIST. PROGRESSIVE TERRENO	-30.00	-26.11	-22.78	-19.70	-15.49	-7.09	-3.91	-0.07	4.67	8.50	12.26	15.32	27.87	34.27
QUOTE PROGETTO								54.42	54.45	54.49	54.56			
DIST. PROGRESSIVE PROGETTO								-2.98	0.00	2.06	2.64			



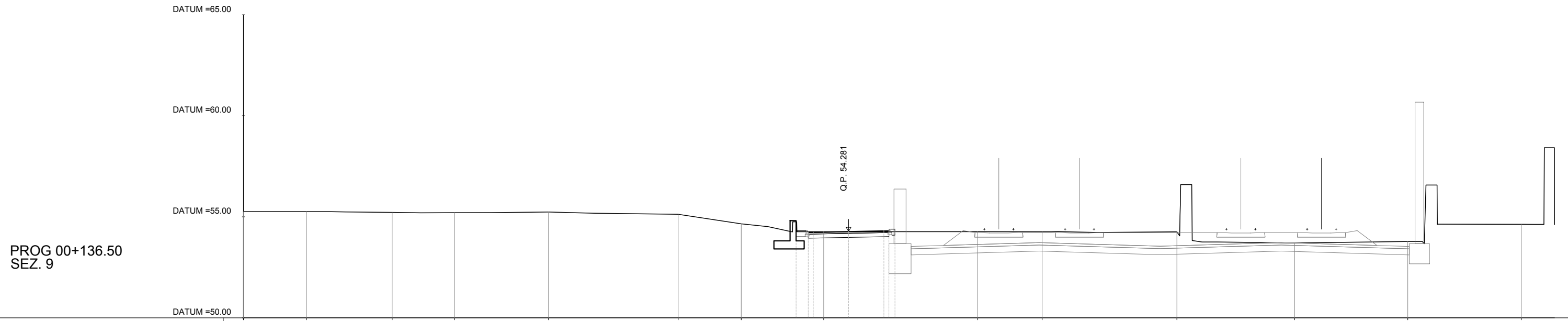
AREA	
Scavo	1.48 mq
Rilevato	0.00 mq
Usura	0.12 mq
Inerbimento	0.20 mq
Binder	0.28 mq
Misto frantumato stabilizzato	0.80 mq



PROG 00+120.00  
SEZ. 8

QUOTE TERRENO	55.26	55.19	55.11	55.09	55.04	54.70	54.34	54.35	54.37	54.50	53.81	53.70	54.62
DIST. PROGRESSIVE TERRENO	-30.00	-21.76	-17.25	-13.81	-8.86	-5.06	-2.03	7.42	10.98	14.70	19.60	28.48	33.31
QUOTE PROGETTO							54.39 54.32	54.36	54.39 54.47				
DIST. PROGRESSIVE PROGETTO							-2.50 -4.99	0.00	1.76 2.42				

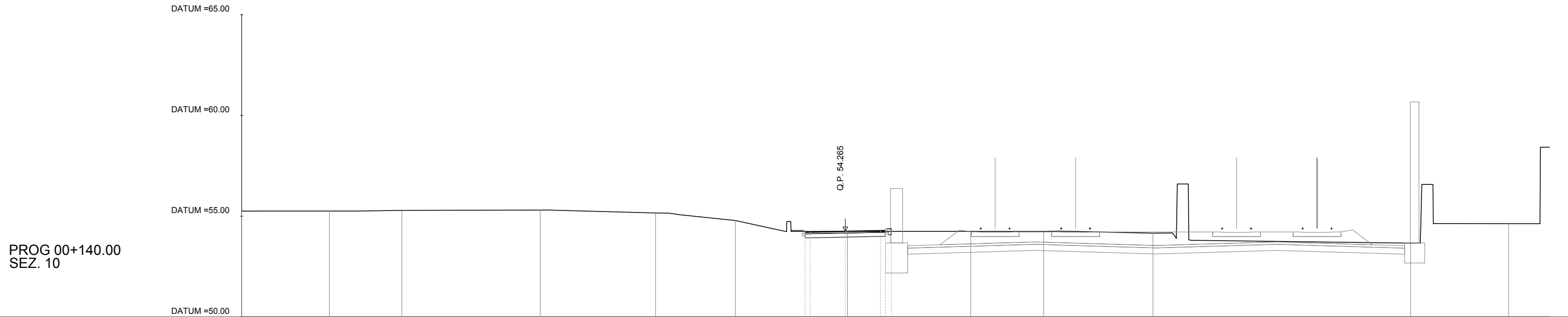
AREA	
Scavo	1.34 mq
Rilevato	0.00 mq
Usura	0.12 mq
Inerbimento	0.20 mq
Binder	0.28 mq
Misto frantumato stabilizzato	0.80 mq



PROG 00+136.50  
SEZ. 9

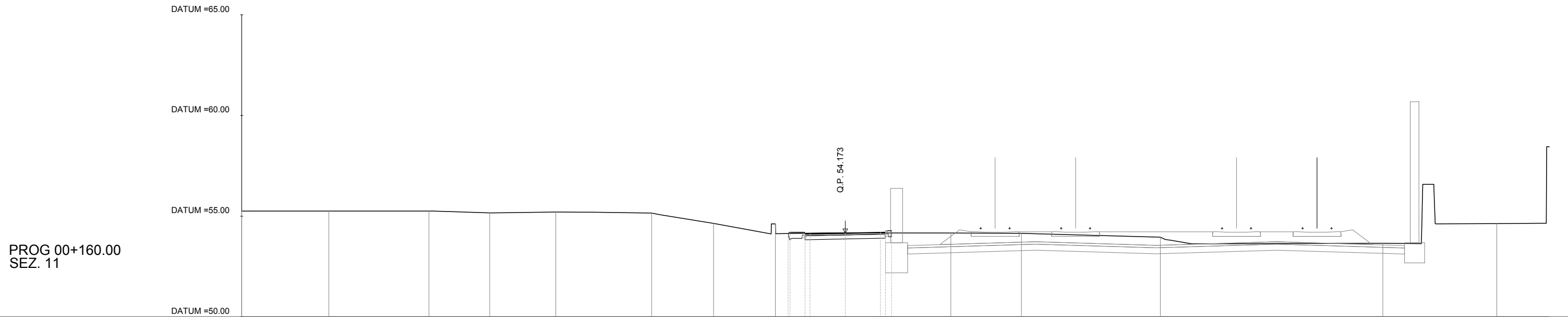
QUOTE TERRENO	55.25	55.26	55.22	55.20	55.24	55.13	54.65	54.26	54.27	54.26	54.26	53.70	53.78	54.63
DIST. PROGRESSIVE TERRENO	-30.00	-26.88	-22.63	-19.53	-14.87	-8.45	-5.32	-1.23	6.41	9.60	16.28	22.11	27.72	33.35
QUOTE PROGETTO								54.31	54.28	54.32	54.36			
DIST. PROGRESSIVE PROGETTO								-2.60	0.00	1.75	2.30			

AREA	
Scavo	1.28 mq
Rilevato	0.03 mq
Usura	0.12 mq
Inerbimento	0.05 mq
Binder	0.28 mq
Misto frantumato stabilizzato	0.80 mq



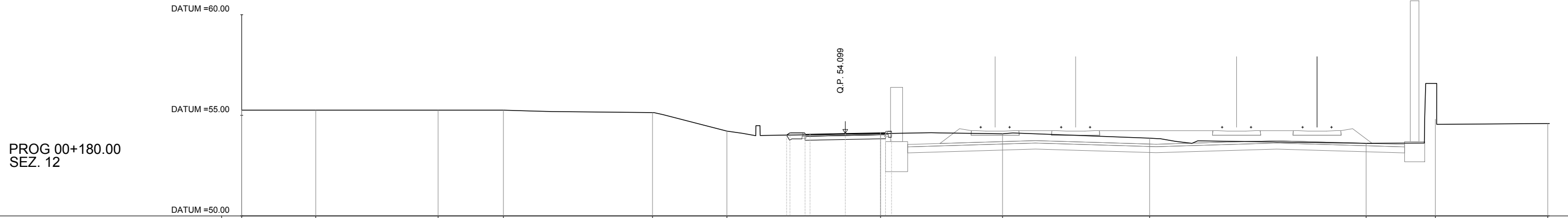
QUOTE TERRENO	55.25	55.26	55.29	55.30	55.16	54.79	54.25	54.25	54.25	54.16	53.66	54.63
DIST. PROGRESSIVE TERRENO	-30.00	-25.64	-22.04	-15.16	-9.43	-5.47	0.11	6.23	9.86	15.29	28.10	32.97
QUOTE PROGETTO							54.23	54.27	54.30	54.34		
DIST. PROGRESSIVE PROGETTO							-7.99	0.00	1.75	2.50		

AREA	
Scavo	1.43 mq
Rilevato	0.00 mq
Usura	0.12 mq
Inerbimento	0.26 mq
Binder	0.28 mq
Misto frantumato stabilizzato	0.80 mq



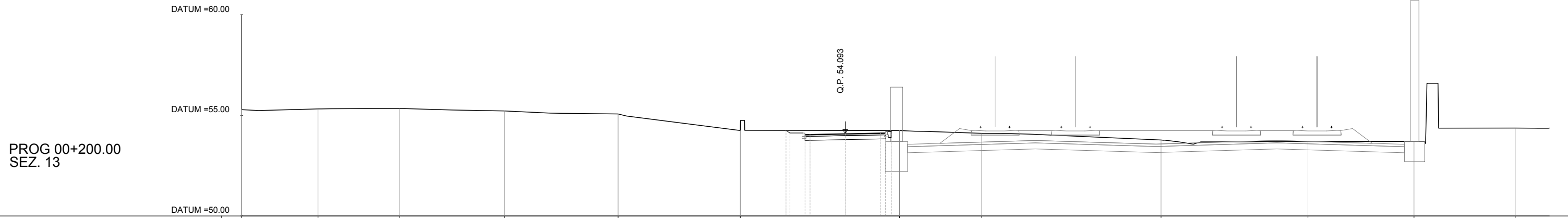
QUOTE TERRENO	55.26	55.26	55.26	55.17	55.21	55.16	54.64	54.62		54.17	54.15	53.96	53.66	54.63
DIST. PROGRESSIVE TERRENO	-30.00	-25.67	-20.69	-17.67	-14.39	-9.62	-6.55	-3.47		5.25	8.76	15.66	26.72	32.39
QUOTE PROGETTO								54.24	54.13	54.17	54.21	54.26		
DIST. PROGRESSIVE PROGETTO								-2.84	-7.99	0.00	1.75	2.30		

AREA	
Scavo	1.28 mq
Rilevato	0.00 mq
Usura	0.12 mq
Inerbimento	0.28 mq
Binder	0.28 mq
Misto frantumato stabilizzato	0.80 mq



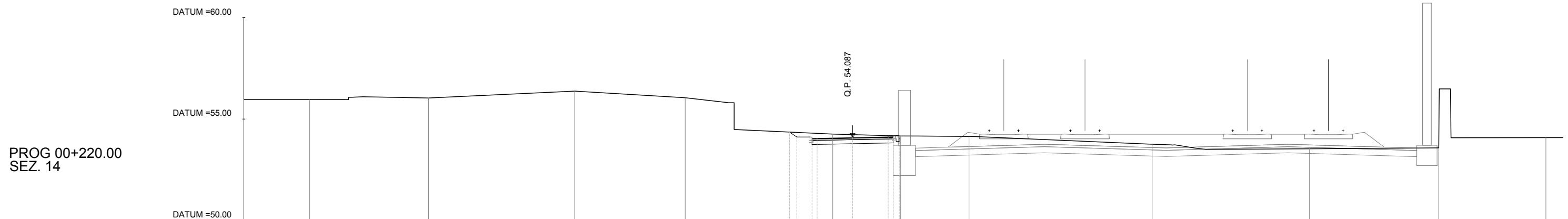
QUOTE TERRENO	55.26	55.26	55.26	55.26	55.14	54.22	54.09	54.08	53.87	53.61	54.81	54.59
DIST. PROGRESSIVE TERRENO	-30.00	-26.32	-20.24	-16.99	-9.58	-5.88	1.76	7.82	15.13	25.89	29.33	34.92
QUOTE PROGETTO							54.93	54.06	54.10	54.13	54.21	
DIST. PROGRESSIVE PROGETTO							-2.95	-4.95	0.00	1.75	2.30	

AREA	
Scavo	2.06 mq
Rilevato	0.00 mq
Usura	0.12 mq
Inerbimento	0.05 mq
Binder	0.28 mq
Misto frantumato stabilizzato	0.80 mq



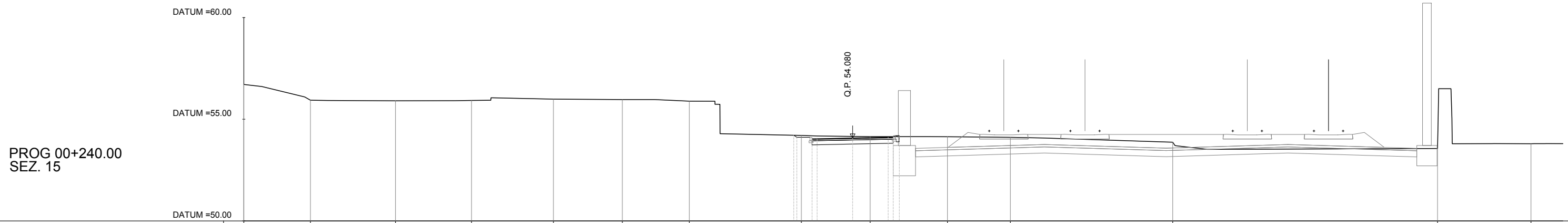
QUOTE TERRENO	55.28	55.32	55.34	55.22	55.07	54.24	54.24	54.11	53.78	53.70	53.70	54.37
DIST. PROGRESSIVE TERRENO	-30.00	-26.21	-22.14	-16.94	-11.29	-5.22	2.70	6.79	15.70	23.00	28.27	33.30
QUOTE PROGETTO							54.15	54.06	54.09	54.13	54.20	
DIST. PROGRESSIVE PROGETTO							-2.96	-2.98	0.00	1.75	2.90	

AREA	
Scavo	2.10 mq
Rilevato	0.00 mq
Usura	0.12 mq
Inerbimento	0.05 mq
Binder	0.28 mq
Misto frantumato stabilizzato	0.80 mq



QUOTE TERRENO	55.97	55.97	56.04	56.38	56.05	54.26	54.17	54.14	53.76	53.54	53.58	54.09
DIST. PROGRESSIVE TERRENO	-30.00	-26.75	-20.90	-13.70	-8.25	-0.98	2.37	5.74	14.76	22.51	28.88	34.16
QUOTE PROGETTO						54.36	54.12	54.05	54.09	54.13	54.20	
DIST. PROGRESSIVE PROGETTO						-2.76	-2.98	0.00	1.75	2.30		

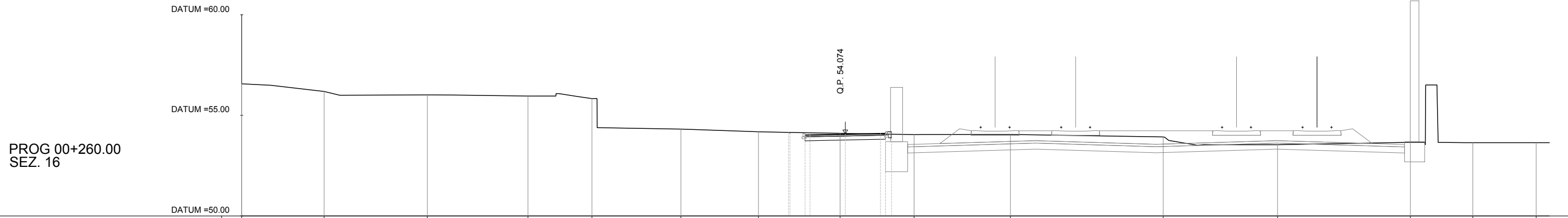
AREA	
Scavo	1.68 mq
Rilevato	0.00 mq
Usura	0.12 mq
Inerbimento	0.05 mq
Binder	0.28 mq
Misto frantumato stabilizzato	0.80 mq



QUOTE TERRENO	56.71	55.94	55.91	55.92	55.99	55.97	55.89	54.20	54.14	54.14	54.11	53.87	53.56	53.80
DIST. PROGRESSIVE TERRENO	-30.00	-26.72	-22.53	-18.78	-14.74	-11.35	-8.05	-2.53	0.86	4.67	7.77	15.77	28.82	33.43
QUOTE PROGETTO								54.21	54.08	54.12	54.16			
DIST. PROGRESSIVE PROGETTO								-2.98	-2.98	0.00	1.75	2.30		



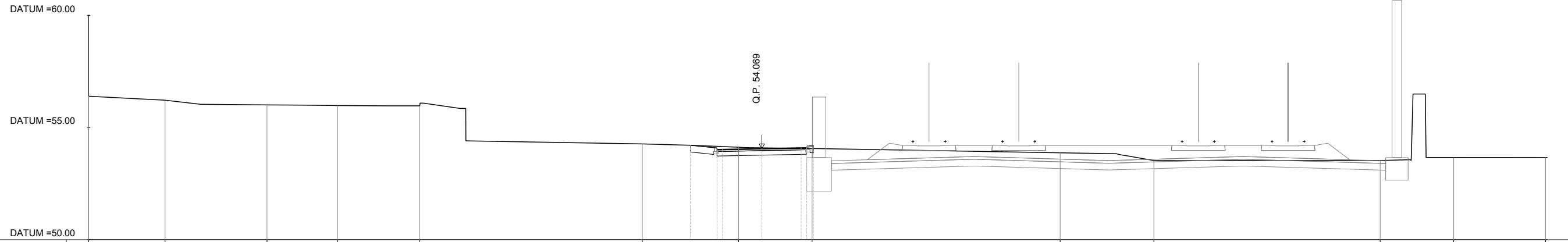
AREA	
Scavo	1.42 mq
Rilevato	0.00 mq
Usura	0.12 mq
Inerbimento	0.05 mq
Binder	0.28 mq
Misto frantumato stabilizzato	0.80 mq



QUOTE TERRENO	56.57	56.19	56.02	55.96	55.83	54.32	54.18	54.11	54.04	54.05	53.93	53.54	53.66	53.64	53.64
DIST. PROGRESSIVE TERRENO	-30.00	-25.91	-20.77	-15.77	-12.59	-8.17	-4.32	-0.26	3.42	8.21	15.80	21.49	28.09	31.20	34.34
QUOTE PROGETTO								54.16	54.07	54.11					
DIST.PROGRESSIVE PROGETTO								-2.88	0.00	1.76					

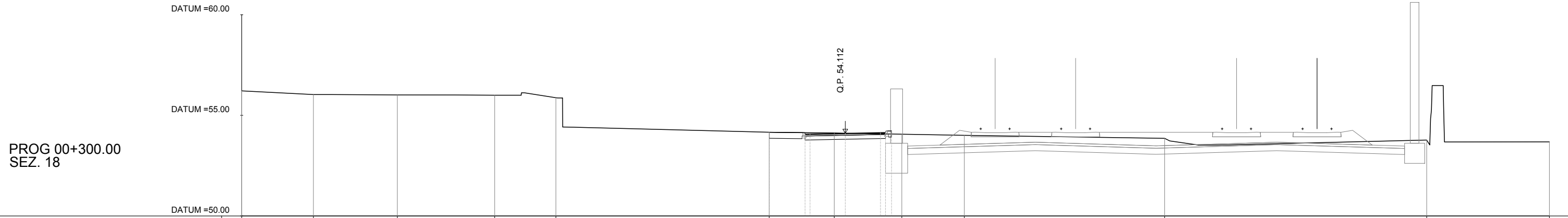
AREA	
Scavo	1.77 mq
Rilevato	0.00 mq
Usura	0.12 mq
Inerbimento	0.38 mq
Binder	0.28 mq
Misto frantumato stabilizzato	0.80 mq

PROG 00+280.00  
SEZ. 17



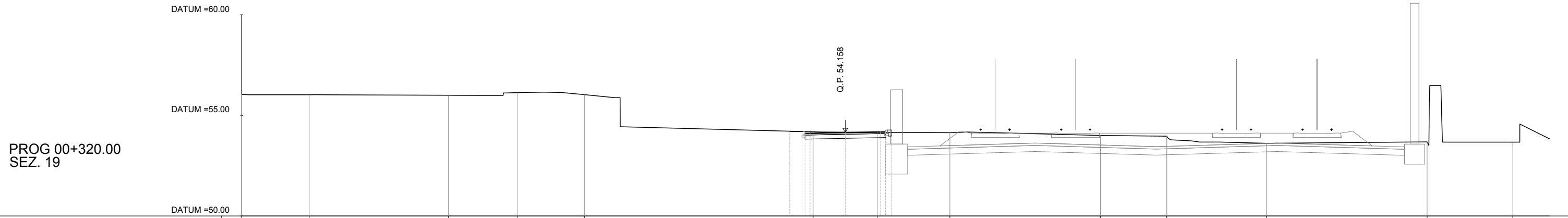
QUOTE TERRENO	56.39	56.22	56.01	55.98	55.97		54.27	54.12	54.06		53.87	53.53		53.53	53.66	53.66
DIST. PROGRESSIVE TERRENO	-30.00	-26.60	-22.05	-18.91	-15.24		-5.33	-1.04	2.24		13.29	17.47		27.56	30.83	34.93
QUOTE PROGETTO								54.21	54.03	54.07	54.10	54.18				
DIST. PROGRESSIVE PROGETTO								-3.19	-2.98	0.00	1.75	2.98				

AREA	
Scavo	1.77 mq
Rilevato	0.00 mq
Usura	0.12 mq
Inerbimento	0.55 mq
Binder	0.28 mq
Misto frantumato stabilizzato	0.80 mq



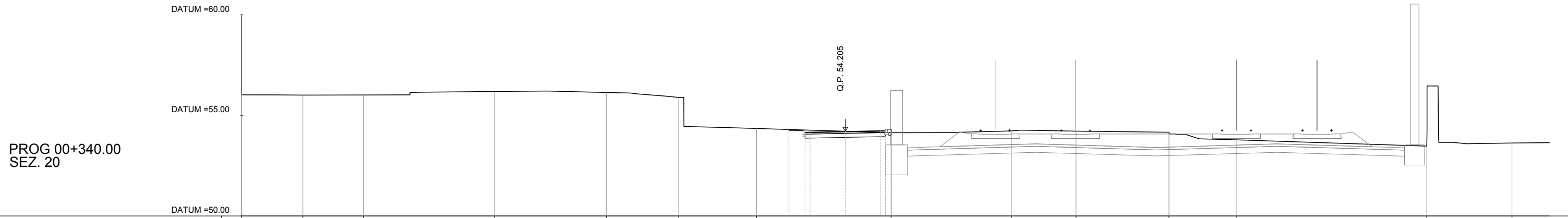
QUOTE TERRENO	56.22	56.03	56.01	56.00	55.88		54.16	54.12	54.06	54.01		53.86		53.77	53.68
DIST. PROGRESSIVE TERRENO	-30.00	-26.44	-22.26	-17.43	-14.38		-3.78	-0.55	2.81	5.92		15.87		28.90	35.00
QUOTE PROGETTO							54.16	54.06	54.11	54.15					
DIST. PROGRESSIVE PROGETTO							-3.78	-4.98	0.00	1.75					

AREA	
Scavo	1.32 mq
Rilevato	0.00 mq
Usura	0.12 mq
Inerbimento	0.05 mq
Binder	0.28 mq
Misto frantumato stabilizzato	0.80 mq



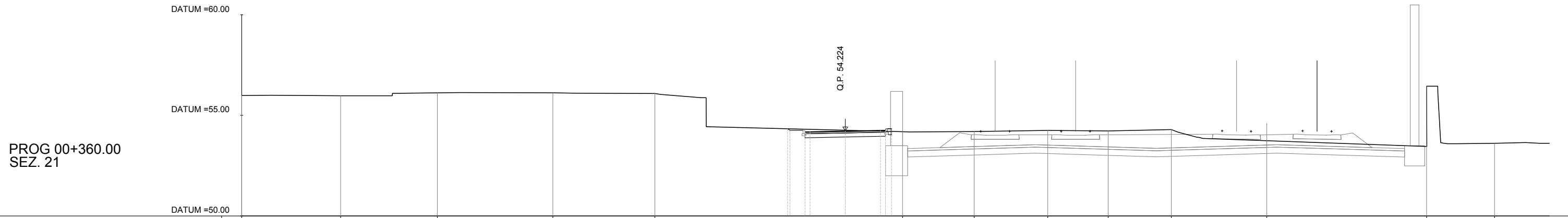
QUOTE TERRENO	56.04	56.02	56.00	56.13	56.03	54.18	54.16	54.14	54.00	53.96	53.61	53.68	53.67
DIST. PROGRESSIVE TERRENO	-30.00	-26.65	-19.72	-16.31	-12.97	-1.60	1.59	5.20	12.68	15.98	20.95	28.92	33.18
QUOTE PROGETTO						54.29	54.12	54.16	54.19	54.29			
DIST. PROGRESSIVE PROGETTO						-2.79	-2.98	0.00	1.76	2.30			

AREA	
Scavo	1.32 mq
Rilevato	0.00 mq
Usura	0.12 mq
Inerbimento	0.05 mq
Binder	0.28 mq
Misto frantumato stabilizzato	0.80 mq



QUOTE TERRENO	56.02	56.01	56.01	56.19	56.13	55.89	54.35	54.14	54.22	54.21	54.16	53.78	53.47	53.62
DIST. PROGRESSIVE TERRENO	-30.00	-26.96	-23.96	-17.45	-11.88	-8.28	-4.41	2.28	8.25	11.47	16.09	19.43	28.91	33.14
QUOTE PROGETTO								54.20	54.24	54.24	54.24	54.24	54.24	54.24
DIST. PROGRESSIVE PROGETTO								0.00	1.75	2.30	2.30	2.30	2.30	2.30

AREA	
Scavo	1.47 mq
Rilevato	0.00 mq
Usura	0.12 mq
Inerbimento	0.05 mq
Binder	0.28 mq
Misto frantumato stabilizzato	0.80 mq



QUOTE TERRENO	55.99	55.97	56.12	56.12	56.09		54.19	54.19	54.25	54.22	54.29	54.60	56.45	53.61
DIST. PROGRESSIVE TERRENO	-30.00	-25.08	-20.28	-14.53	-9.46		2.85	6.41	10.06	13.07	16.21	20.95	28.90	32.28
QUOTE PROGETTO							54.28	54.18	54.22	54.26	54.33			
DIST. PROGRESSIVE PROGETTO							-2.05	-2.98	0.00	1.75	2.30			

AREA	
Scavo	1.53 mq
Rilevato	0.00 mq
Usura	0.12 mq
Inerbimento	0.06 mq
Binder	0.28 mq
Misto frantumato stabilizzato	0.80 mq

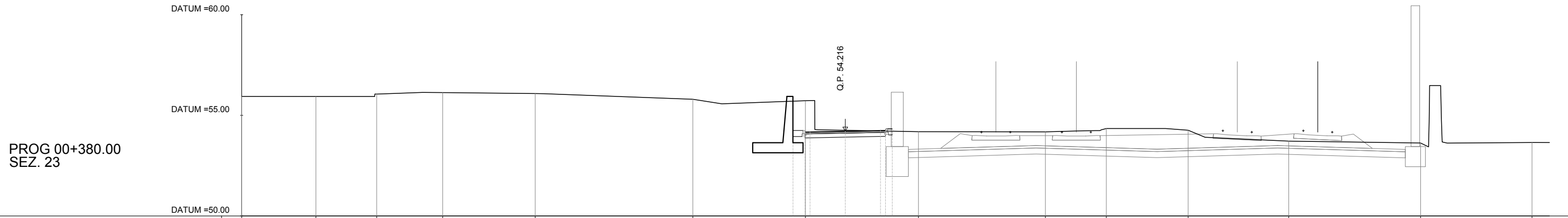
PROG 00+378.00  
SEZ. 22

DATUM =60.00  
DATUM =55.00  
DATUM =50.00

Q.P. 54.217

QUOTE TERRENO	55.94	55.93	56.07	56.09	55.77	55.78	54.27	54.19	54.19	54.24	54.35	53.79	53.68	53.66
DIST. PROGRESSIVE TERRENO	-30.00	-23.61	-18.11	-15.06	-6.76	-3.54	-0.42	3.60	7.27	12.14	16.27	20.31	28.49	35.00
QUOTE PROGETTO						54.28	54.18	54.22	54.25	54.35				
DIST.PROGRESSIVE PROGETTO						-2.05	-2.95	0.00	1.75	2.33				

AREA	
Scavo	3.18 mq
Rilevato	0.00 mq
Usura	0.12 mq
Inerbimento	0.21 mq
Binder	0.28 mq
Misto frantumato stabilizzato	0.80 mq

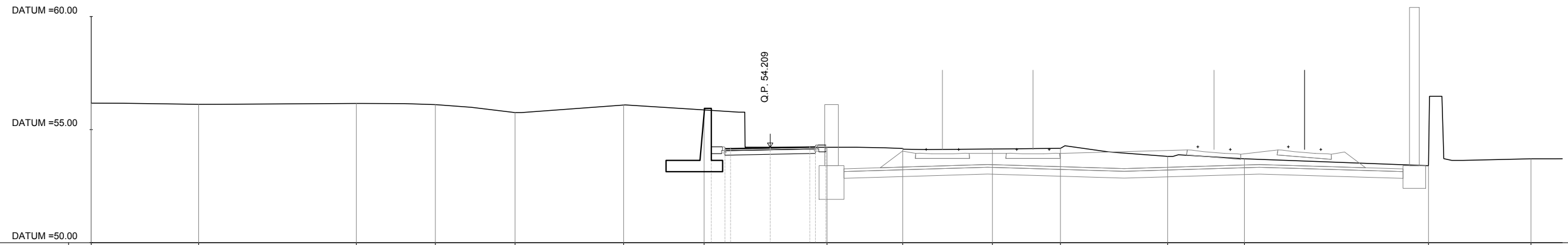


QUOTE TERRENO	55.94	55.94	56.06	56.13	56.08	55.80	55.69	54.19	54.18	54.34	54.26	53.72	53.63	53.65
DIST. PROGRESSIVE TERRENO	-30.00	-26.31	-23.29	-20.01	-15.41	-7.58	-1.98	3.64	9.95	12.97	17.04	22.04	28.60	34.13
QUOTE PROGETTO							54.25	54.22	54.25	54.25				
DIST. PROGRESSIVE PROGETTO							-2.60	0.00	1.75	2.34				



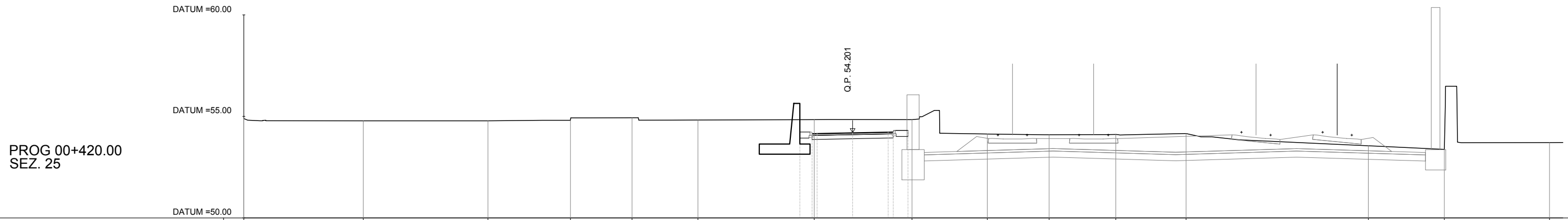
AREA	
Scavo	3.85 mq
Rilevato	0.00 mq
Usura	0.12 mq
Inerbimento	0.25 mq
Binder	0.28 mq
Misto frantumato stabilizzato	0.80 mq

PROG 00+400.00  
SEZ. 24



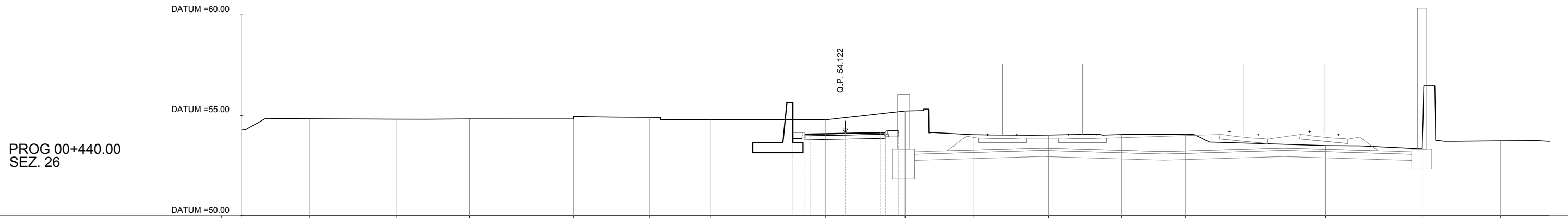
QUOTE TERRENO	56.17	56.12	56.16	56.11	55.75	56.09	55.87	54.22	54.17	54.14	54.17	53.82	53.71	53.41	53.71
DIST. PROGRESSIVE TERRENO	-30.00	-25.25	-18.28	-14.79	-11.27	-6.47	-2.92	2.51	5.86	9.82	12.82	17.56	20.95	29.09	33.62
QUOTE PROGETTO							54.24 54.17	54.21	54.28 54.32						
DIST. PROGRESSIVE PROGETTO							-2.60 -4.98	0.00	1.76 2.46						

AREA	
Scavo	4.91 mq
Rilevato	0.00 mq
Usura	0.12 mq
Inerbimento	0.33 mq
Binder	0.28 mq
Misto frantumato stabilizzato	0.80 mq



QUOTE TERRENO	54.89	54.78	54.78	54.81	54.93	54.82	54.84	54.84	54.13	54.10	54.11	54.16	53.55	53.38	53.71
DIST. PROGRESSIVE TERRENO	-30.00	-24.12	-17.97	-13.90	-10.87	-7.62	-1.89	2.92	6.64	9.68	12.97	16.43	25.41	29.16	34.34
QUOTE PROGETTO							54.23	54.19	54.20	54.24	54.31				
DIST. PROGRESSIVE PROGETTO							-2.60	-1.98	0.00	1.76	2.73				

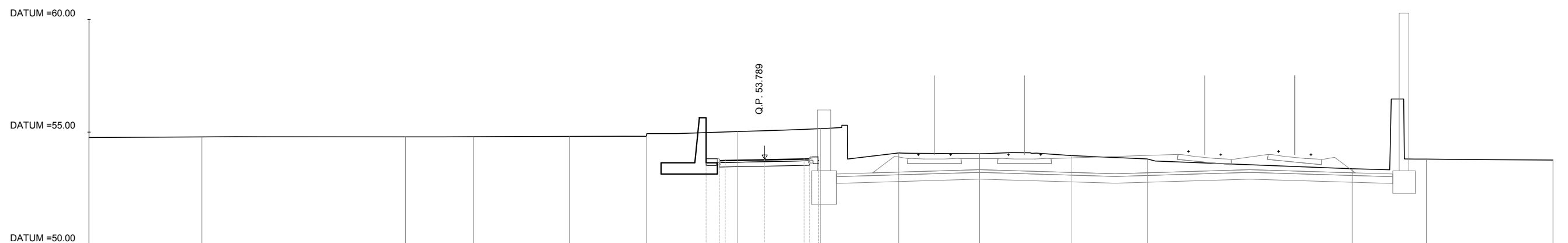
AREA	
Scavo	5.66 mq
Rilevato	0.00 mq
Usura	0.12 mq
Inerbimento	0.30 mq
Binder	0.28 mq
Misto frantumato stabilizzato	0.80 mq



QUOTE TERRENO	54.28	54.83	54.81	54.82	54.82	54.90	54.79	54.78	55.22	54.04	54.02	54.05	54.06	53.50	53.34	53.73
DIST. PROGRESSIVE TERRENO	-30.00	-26.61	-22.28	-18.67	-13.52	-9.71	-6.67	-0.97	2.98	6.36	10.11	13.74	16.92	23.89	28.68	32.56
QUOTE PROGETTO								54.15	54.12	54.16	54.23					
DIST. PROGRESSIVE PROGETTO								-2.60	0.00	2.06	2.65					

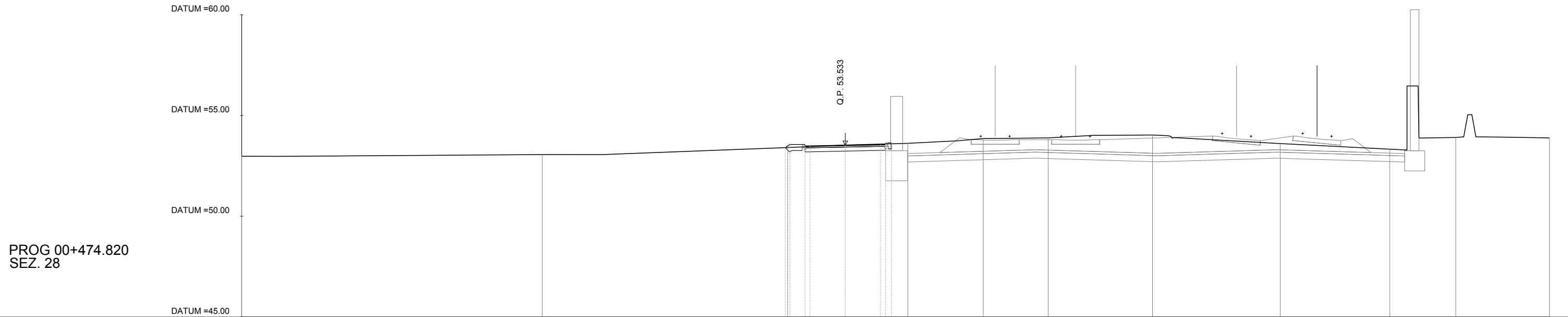
AREA	
Scavo	7.77 mq
Rilevato	0.00 mq
Usura	0.12 mq
Inerbimento	0.22 mq
Binder	0.28 mq
Misto frantumato stabilizzato	0.80 mq

PROG 00+460.00  
SEZ. 27



QUOTE TERRENO	54.76	54.79	54.79	54.80	54.81	54.81	55.03	55.15	54.08	54.04	53.96	53.81	53.37	53.80	53.76
DIST. PROGRESSIVE TERRENO	-30.00	-24.99	-15.95	-12.93	-8.67	-5.26	-1.19	2.49	5.95	9.54	13.64	16.98	26.08	29.38	35.00
QUOTE PROGETTO							53.82	53.75	53.79	53.82	53.83	53.83			
DIST. PROGRESSIVE PROGETTO							-2.60	-4.98	0.00	1.75	2.00	2.39			

AREA	
Scavo	1.39 mq
Rilevato	0.00 mq
Usura	0.12 mq
Inerbimento	0.29 mq
Binder	0.28 mq
Misto frantumato stabilizzato	0.80 mq



PROG 00+474.820  
SEZ. 28

QUOTE TERRENO	52.98	53.06	53.41	53.62	53.86	53.89	54.03	53.61	53.33	53.91	53.89
DIST. PROGRESSIVE TERRENO	-30.00	-15.06	-2.87	3.11	6.86	10.08	15.27	21.62	27.06	30.35	35.00
QUOTE PROGETTO			53.46 53.50	53.53 53.57 53.64							
DIST. PROGRESSIVE PROGETTO			-2.98 -7.99	0.00 1.75 2.90							