

COMMITTENTE:



ALTA SORVEGLIANZA:



INFRASTRUTTURE FERROVIARIE STRATEGICHE DEFINITE DALLA LEGGE OBIETTIVO N. 443/01

**LINEA A.V. /A.C. TORINO-VENEZIA Tratta VERONA-PADOVA
Lotto funzionale Verona-Bivio Vicenza**

PROGETTO ESECUTIVO

IN - INTERFERENZE VIARIE

IN16 - INTERFERENZA CON SEDE AUTOSTRADALE AL km 6+220,00

DEVIAZIONE PROVVISORIA E RIPRISTINO RACCORDO AUTOSTRADALE DA PK 5+025 A PK 5+900

QUADERNO DELLE SEZIONI TRASVERSALI

GENERAL CONTRACTOR				DIRETTORE LAVORI		SCALA : 1:200
IL PROGETTISTA INTEGRATORE Ing. Giovanni MALAVENDA ALBO INGEGNERI PROV. DI MESSINA n. 4503 Data:		Consorzio Iricav Due ing. Paolo CARMONA Data:				

COMMESSA	LOTTO	FASE	ENTE	TIPO DOC.	OPERA/DISCIPLINA	PROGR.	REV.	FOGLIO
IN17	12	E	12	W9	IN16B0	001	B	di

	VISTO CONSORZIO IRICAV DUE	
	Firma ing. Alberto LEVRATO	Data

Progettazione :

Rev.	Descrizione	Redatto	Data	Verificato	Data	Approvato	Data	IL PROGETTISTA
A	EMISSIONE		28/06/2021		28/06/2021		28/06/2021	Giuseppfabrizio Coppa Data:
B	REVISIONE INTERNA		27/05/2022		27/05/2022		27/05/2022	
C								

CIG. 8377957CD1

CUP: J41E9100000009

File: IN1712E12W9IN16B0001B.DWG

Cod. origine: CODICE



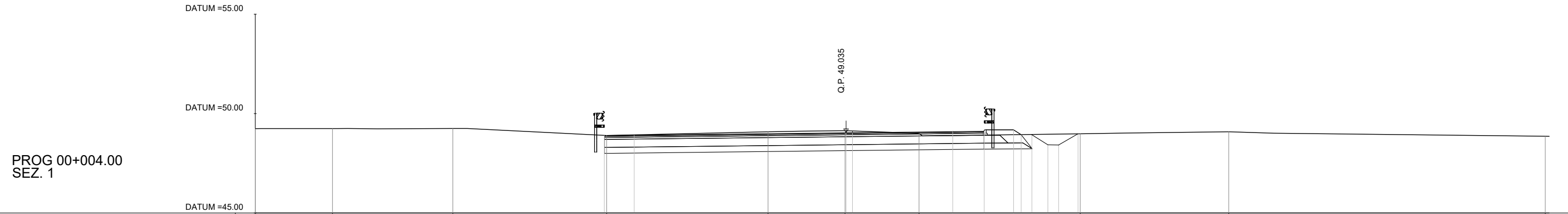
Progetto cofinanziato dalla Unione Europea

Scala di plot:

TUTTI I DIRITTI DEL PRESENTE DOCUMENTO SONO RISERVATI: LA PRODUZIONE ANCHE PARZIALE È VIETATA

AREA	
Scavo	18.88 mq
Rilevato	0.00 mq
Base	1.91 mq
SuperCompattato	6.38 mq
Usura	0.76 mq
Misto stabilizzato	8.02 mq
Inerbimento	0.86 mq
Binder	1.14 mq
Scotico	0.00 mq
Bonifica	0.00 mq
Anticapillare	0.00 mq

AREA	
Scavo fossi	0.78 mq

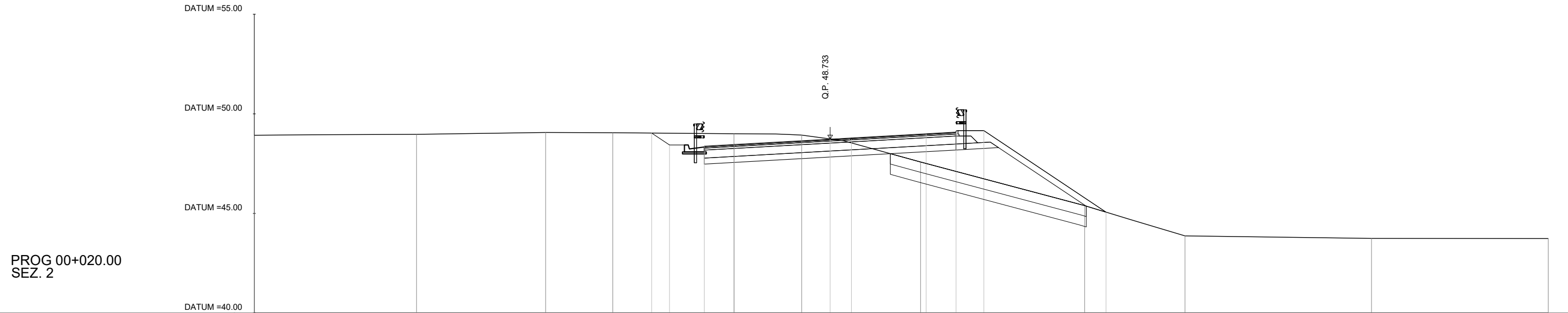


PROG 00+004.00
SEZ. 1

QUOTE TERRENO	49.24	49.25	49.25	48.90	49.08	49.14	49.01	48.98	49.08	48.86				
DIST. PROGRESSIVE TERRENO	-30.00	-26.12	-20.07	-12.35	-4.24	-0.37	3.34	11.44	18.90	34.80				
QUOTE PROGETTO				48.90	48.92	48.03	49.09	49.11	49.18	48.94	48.94	48.43	48.42	48.98
DIST. PROGRESSIVE PROGETTO				-12.47	-10.97	-0.36	5.04	6.62	8.09	8.47	9.01	9.82	10.36	11.33

AREA	
Scavo	11.45 mq
Rilevato	8.70 mq
Base	1.26 mq
SuperCompattato	4.37 mq
Usura	0.51 mq
Misto stabilizzato	5.40 mq
Inerbimento	2.58 mq
Binder	0.76 mq
Scotico	5.09 mq
Bonifica	5.09 mq
Anticapillare	0.00 mq

AREA	
Scavo fossi	0.00 mq

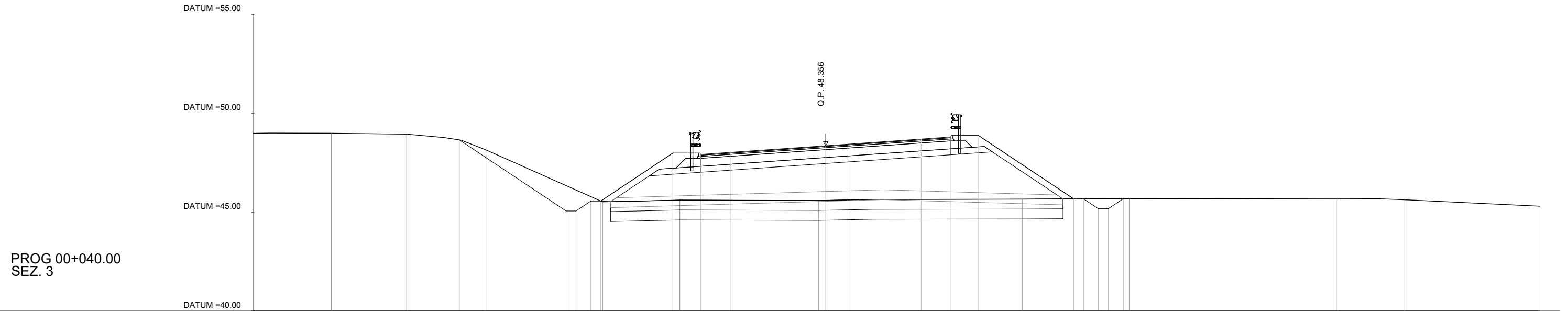


PROG 00+020.00
SEZ. 2

QUOTE TERRENO	48.93	48.97	49.06	49.05	49.00	48.94	47.58	45.39	43.88	43.75	43.75		
DIST. PROGRESSIVE TERRENO	-30.00	-21.85	-15.37	-11.99	-5.90	-2.51	3.47	11.71	16.75	26.12	35.00		
QUOTE PROGETTO				49.04	48.44	48.38	48.46	48.73	48.73	49.00	49.09	49.16	45.06
DIST. PROGRESSIVE PROGETTO				-10.04	-9.14	-7.39	-5.89	-1.07	-0.00	3.75	5.25	6.65	12.79

AREA	
Scavo	0.00 mq
Rilevato	37.11 mq
Base	1.26 mq
SuperCompattato	5.06 mq
Usura	0.51 mq
Misto stabilizzato	5.82 mq
Inerbimento	4.07 mq
Binder	0.76 mq
Scotico	11.43 mq
Bonifica	11.43 mq
Anticapillare	11.27 mq

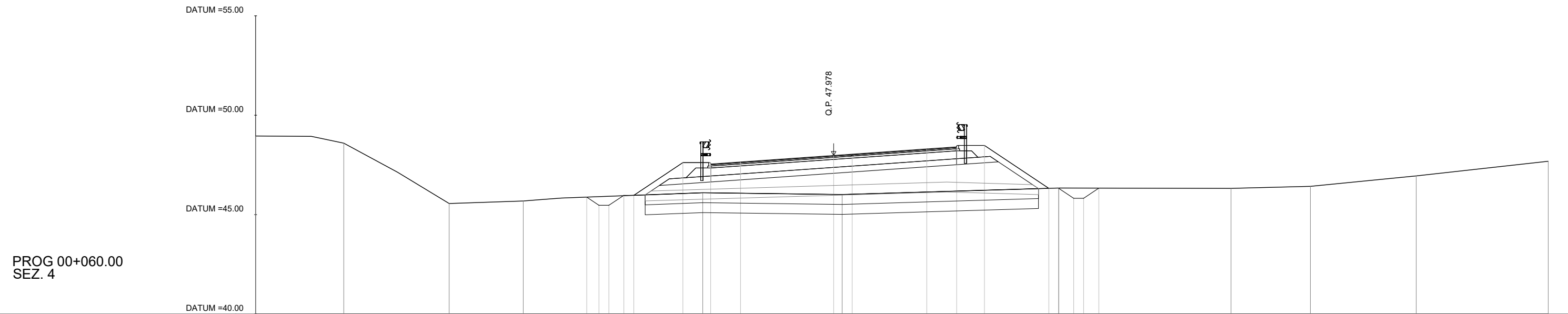
AREA	
Scavo fossi	3.85 mq



QUOTE TERRENO	48.98	48.99	48.94	48.14	45.52	45.61	45.58	45.65	45.68	45.67	45.62	45.30
DIST. PROGRESSIVE TERRENO	-30.00	-26.03	-22.23	-18.23	-12.34	-8.44	-1.44	8.85	14.26	24.76	28.17	35.00
QUOTE PROGETTO				48.65	45.06	47.98	48.36	48.69	48.87	45.67	45.68	
DIST. PROGRESSIVE PROGETTO				-19.57	-14.18	-8.79	-1.07	3.75	6.65	11.45	13.97	

AREA	
Scavo	0.00 mq
Rilevato	18.11 mq
Base	1.24 mq
SuperCompattato	4.98 mq
Usura	0.49 mq
Misto stabilizzato	5.71 mq
Inerbimento	3.08 mq
Binder	0.74 mq
Scotico	9.89 mq
Bonifica	9.89 mq
Anticapillare	9.74 mq

AREA	
Scavo fossi	1.17 mq

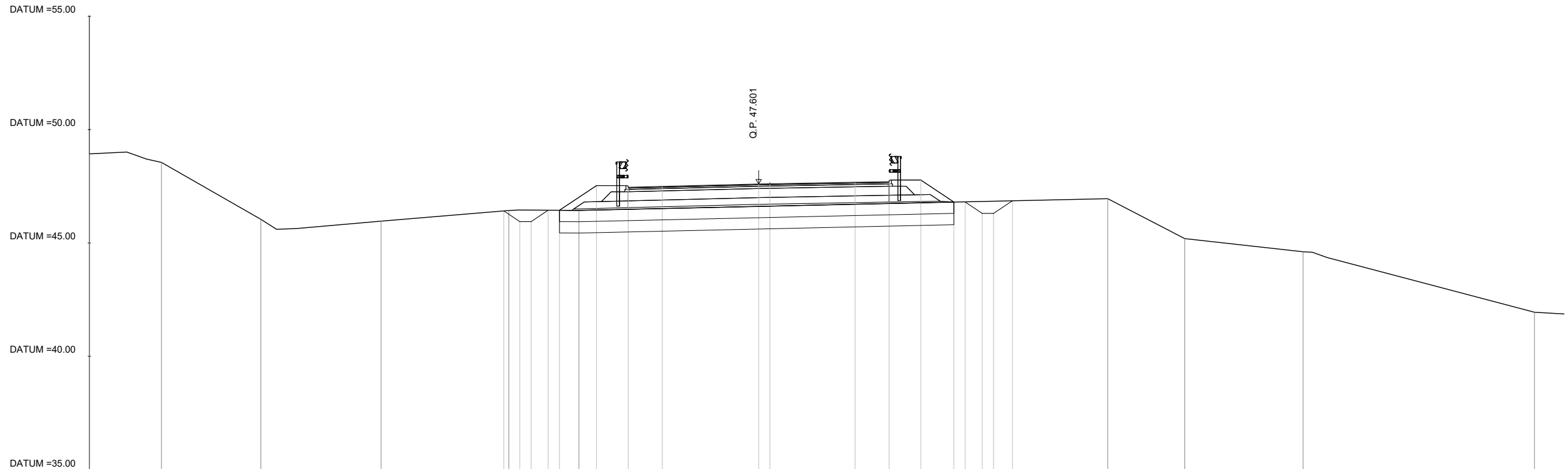


PROG 00+060.00
SEZ. 4

QUOTE TERRENO	48.96	48.59	45.56	45.69		46.10		46.01		46.34		46.32	46.42	46.95	47.69								
DIST. PROGRESSIVE TERRENO	-30.00	-25.57	-20.27	-16.54		-7.52		-0.51		10.38		19.05	23.04	28.36	35.00								
QUOTE PROGETTO						45.88	45.47	45.47	45.97	45.97	47.62	47.55	47.65	47.98	47.98	48.31	48.41	48.48	46.32	46.32	45.82	45.82	46.33
DIST.PROGRESSIVE PROGETTO						-13.35	-12.73	-12.23	-11.48	-10.98	-8.52	-7.12	-5.62	-0.93	-0.00	3.75	5.25	6.65	9.89	10.39	11.14	11.64	12.40

AREA	
Scavo	0.00 mq
Rilevato	2.32 mq
Base	1.15 mq
SuperCompattato	4.71 mq
Usura	0.46 mq
Misto stabilizzato	5.36 mq
Inerbimento	1.00 mq
Binder	0.69 mq
Scotico	8.69 mq
Bonifica	8.69 mq
Anticapillare	0.00 mq

AREA	
Scavo fossi	1.32 mq

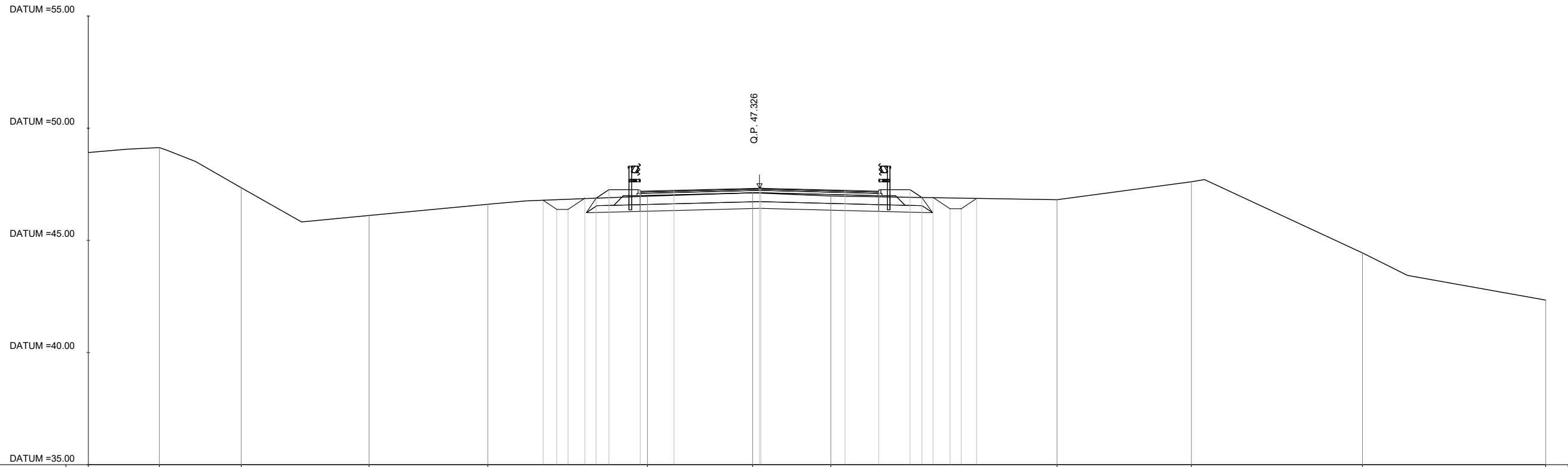


PROG 00+080.00
SEZ. 5

QUOTE TERRENO	48.93	48.55	46.04	45.96	46.43	46.44		46.95	45.19	44.61	41.94											
DIST. PROGRESSIVE TERRENO	-30.00	-26.82	-22.44	-17.14	-11.51	-8.42		14.89	18.28	23.50	33.70											
QUOTE PROGETTO					46.41	45.94	45.94	46.44	47.53	47.46	47.49	47.60	47.60	47.68	47.70	47.77	46.80	46.80	46.30	46.30	46.86	
DIST.PROGRESSIVE PROGETTO					-11.73	-11.03	-10.53	-9.78	-9.28	-7.65	-6.25	-4.75	-0.50	-0.00	3.75	5.25	6.65	8.11	8.61	9.36	9.86	10.69

AREA	
Scavo	10.24 mq
Rilevato	0.00 mq
Base	1.06 mq
SuperCompattato	4.49 mq
Usura	0.43 mq
Misto stabilizzato	5.05 mq
Inerbimento	1.81 mq
Binder	0.64 mq
Scotico	0.00 mq
Bonifica	0.00 mq
Anticapillare	0.00 mq

AREA	
Scavo fossi	1.09 mq

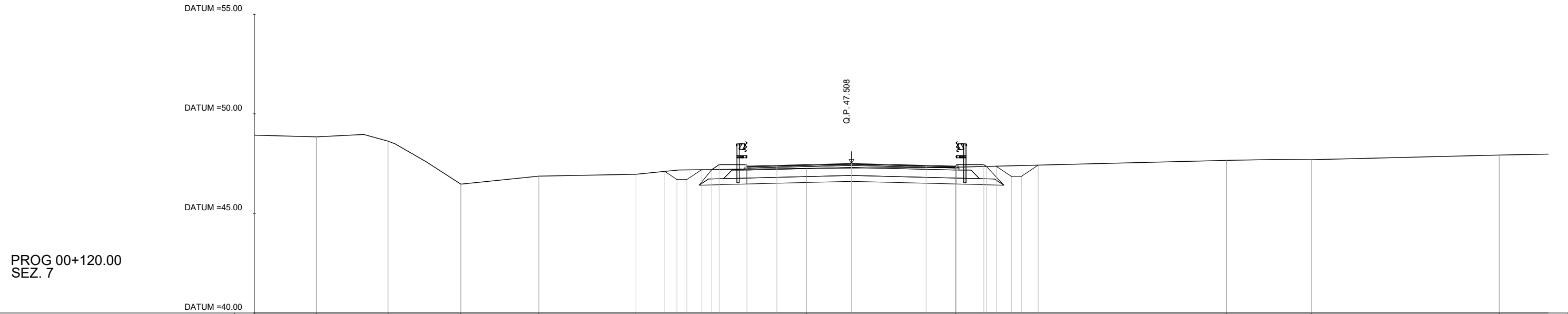


PROG 00+100.00
SEZ. 6

QUOTE TERRENO	48.92	49.14	47.35	46.11	46.61	46.97	47.12	46.98	46.81	47.62	44.44	42.34
DIST. PROGRESSIVE TERRENO	-30.00	-26.83	-23.18	-17.48	-12.18	-5.06	-0.37	3.12	13.21	19.19	26.83	35.00
QUOTE PROGETTO						46.79	47.33	47.23	47.19	47.26	46.91	46.87
DIST. PROGRESSIVE PROGETTO						-9.72	-0.00	3.75	5.25	6.65	7.68	9.62

AREA	
Scavo	11.73 mq
Rilevato	0.00 mq
Base	1.05 mq
SuperCompattato	4.45 mq
Usura	0.42 mq
Misto stabilizzato	4.99 mq
Inerbimento	1.71 mq
Binder	0.63 mq
Scotico	0.00 mq
Bonifica	0.00 mq
Anticapillare	0.00 mq

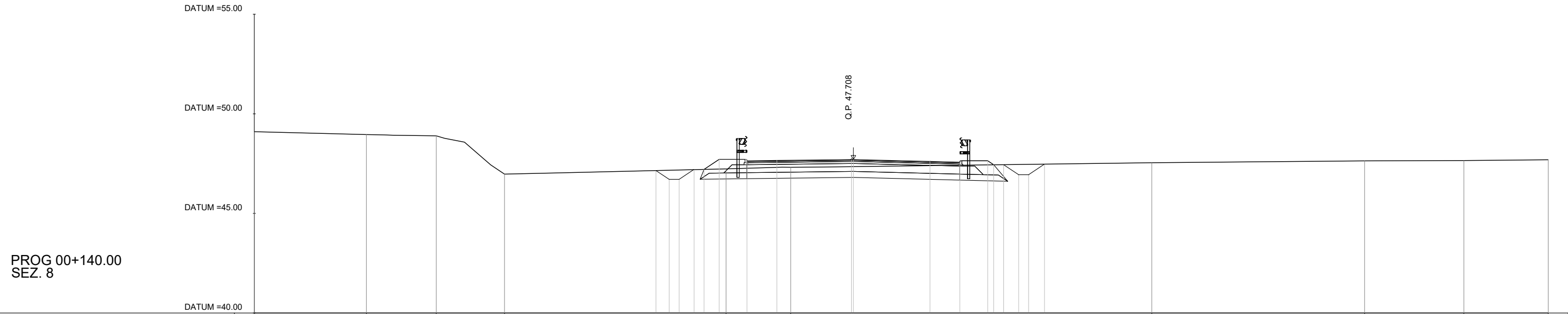
AREA	
Scavo fossi	1.27 mq



QUOTE TERRENO	48.93	48.85	48.63	46.47	46.87	46.97	47.26	47.32	47.67	47.70	47.93
DIST. PROGRESSIVE TERRENO	-30.00	-26.89	-23.28	-19.62	-15.70	-10.83	-2.27	5.24	18.85	23.10	32.54
QUOTE PROGETTO						47.11	47.51	47.41	47.38	47.46	47.43
DIST. PROGRESSIVE PROGETTO						-9.38	0.00	3.75	5.25	6.96	9.38

AREA	
Scavo	9.44 mq
Rilevato	0.00 mq
Base	1.07 mq
SuperCompattato	4.50 mq
Usura	0.43 mq
Misto stabilizzato	5.06 mq
Inerbimento	1.78 mq
Binder	0.64 mq
Scotico	0.00 mq
Bonifica	0.00 mq
Anticapillare	0.00 mq

AREA	
Scavo fossi	1.22 mq

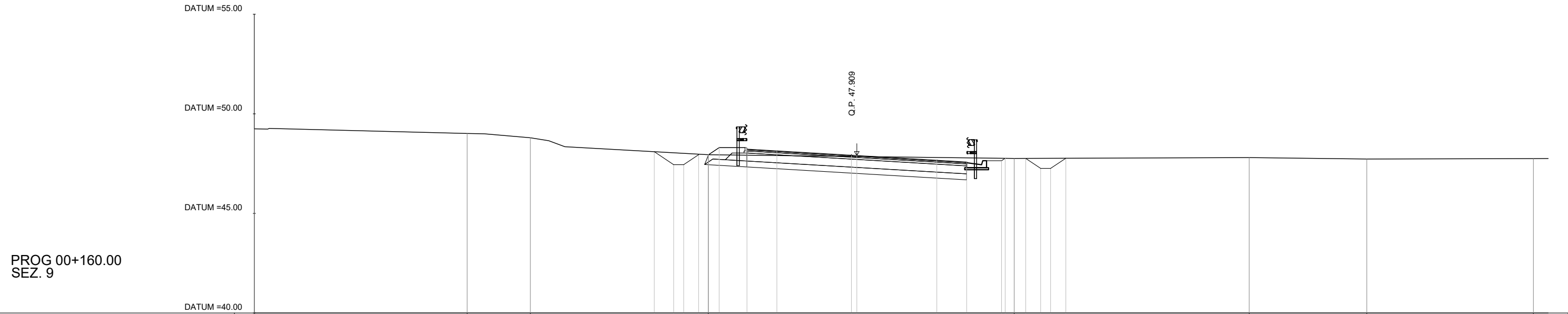


PROG 00+140.00
SEZ. 8

QUOTE TERRENO	49.11	48.96	48.90	46.97	47.24	47.32	47.71	47.61	47.57	47.64	47.64	47.65	47.69							
DIST. PROGRESSIVE TERRENO	-30.00	-24.37	-20.86	-17.43	-6.30	-3.05	0.00	3.94	5.44	6.84	7.65	8.40	8.90							
QUOTE PROGETTO					47.15	46.71	46.71	47.21	47.21	47.71	47.64	47.66	47.66	47.71	47.64	47.44	46.94	46.94	47.48	
DIST. PROGRESSIVE PROGETTO					-9.82	-9.16	-8.66	-7.91	-7.41	-6.65	-5.25	-3.75	-0.00	3.94	5.44	6.84	7.65	8.40	8.90	9.70

AREA	
Scavo	11.23 mq
Rilevato	0.00 mq
Base	1.10 mq
SuperCompattato	3.89 mq
Usura	0.44 mq
Misto stabilizzato	4.76 mq
Inerbimento	0.77 mq
Binder	0.66 mq
Scotico	0.00 mq
Bonifica	0.00 mq
Anticapillare	0.00 mq

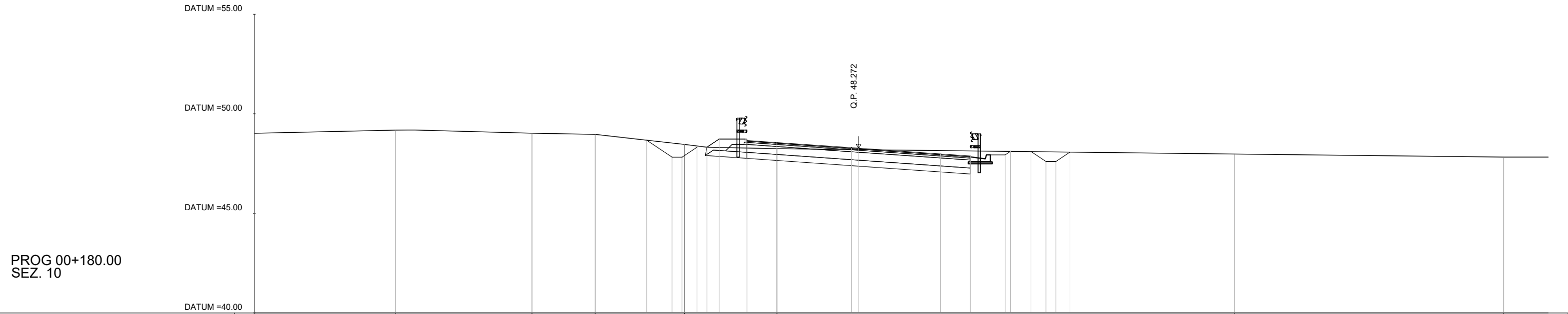
AREA	
Scavo fossi	1.44 mq



QUOTE TERRENO	49.25	49.02	48.80	47.95	47.76	47.81	47.73	47.75
DIST. PROGRESSIVE TERRENO	-30.00	-19.31	-16.13	-7.19	8.17	19.98	25.89	34.25
QUOTE PROGETTO				48.10 47.45 47.45 47.95 47.95 48.30	48.23 48.14	47.91	47.67 47.59	47.65 47.76 47.26 47.26 47.77
DIST. PROGRESSIVE PROGETTO				-9.91 -8.93 -8.43 -7.68 -7.18 -6.65	-5.25 -3.75	-0.09	4.29 5.79	7.54 8.75 9.50 10.00 10.77

AREA	
Scavo	11.17 mq
Rilevato	0.00 mq
Base	1.12 mq
SuperCompattato	3.93 mq
Usura	0.45 mq
Misto stabilizzato	4.82 mq
Inerbimento	0.77 mq
Binder	0.67 mq
Scotico	0.00 mq
Bonifica	0.00 mq
Anticapillare	0.00 mq

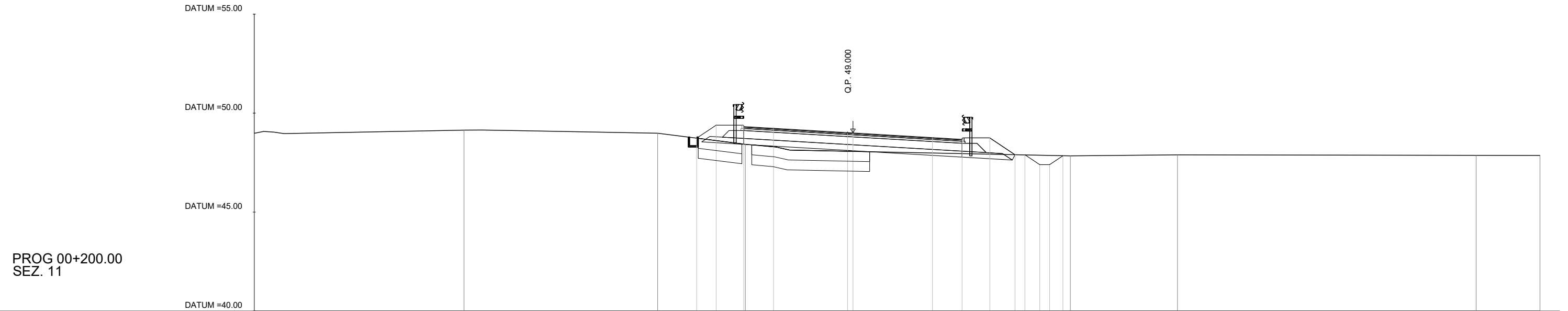
AREA	
Scavo fossi	1.65 mq



QUOTE TERRENO	49.02	49.18	49.03	48.97	48.46	48.25	47.98	47.88	47.94	48.11	47.61	47.61	48.08	47.83							
DIST. PROGRESSIVE TERRENO	-30.00	-22.90	-16.05	-12.87	-8.39	-3.74	19.25							32.76							
QUOTE PROGETTO					48.68	47.83	47.83	48.33	48.33	48.73	48.66	48.56	48.27	48.27	47.98	47.88	47.94	48.11	47.61	47.61	48.08
DIST. PROGRESSIVE PROGETTO					-10.29	-9.01	-8.51	-7.76	-7.26	-6.65	-5.25	-3.75	-0.36	4.47	5.97	7.36	9.02	9.77	10.27	10.97	

AREA	
Scavo	1.23 mq
Rilevato	1.21 mq
Base	1.10 mq
SuperCompattato	4.57 mq
Usura	0.44 mq
Misto stabilizzato	5.18 mq
Inerbimento	1.10 mq
Binder	0.66 mq
Scotico	4.10 mq
Bonifica	4.10 mq
Anticapillare	0.00 mq

AREA	
Scavo fossi	0.56 mq

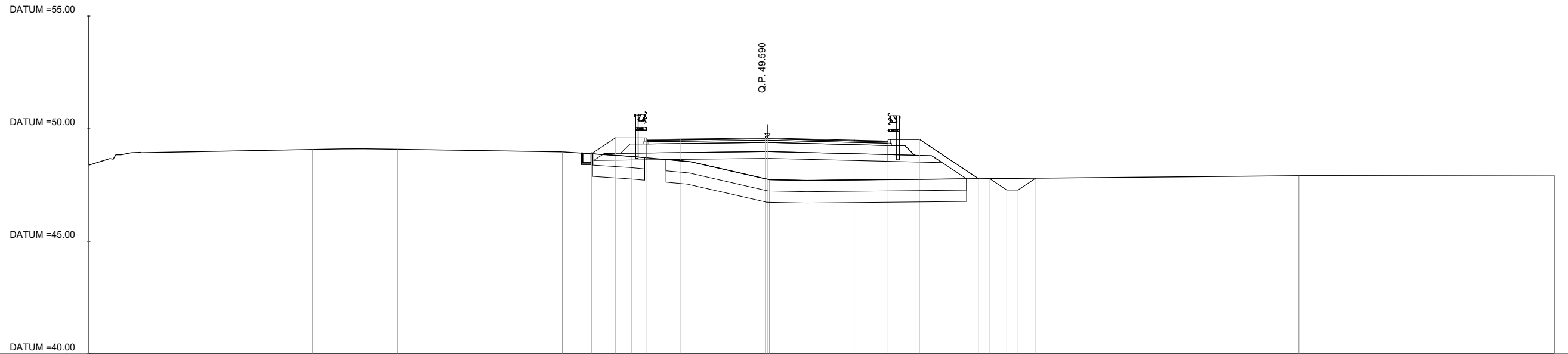


PROG 00+200.00
SEZ. 11

QUOTE TERRENO	48.98	49.14	48.99	48.43		47.84	47.89	47.87	47.86							
DIST. PROGRESSIVE TERRENO	-30.00	-19.39	-9.61	-5.17		11.26	16.67	31.77	35.00							
QUOTE PROGETTO				48.74	49.39	49.32	49.23	49.00	48.76	48.68	48.75	47.90	47.90	47.40	47.40	47.85
DIST. PROGRESSIVE PROGETTO				-7.63	-6.65	-5.25	-3.75	-0.09	4.29	5.79	7.19	8.46	8.96	9.71	10.21	10.88

AREA	
Scavo	0.68 mq
Rilevato	9.79 mq
Base	1.07 mq
SuperCompattato	4.50 mq
Usura	0.43 mq
Misto stabilizzato	5.06 mq
Inerbimento	1.47 mq
Binder	0.64 mq
Scotico	7.87 mq
Bonifica	7.87 mq
Anticapillare	0.00 mq

AREA	
Scavo fossi	0.65 mq

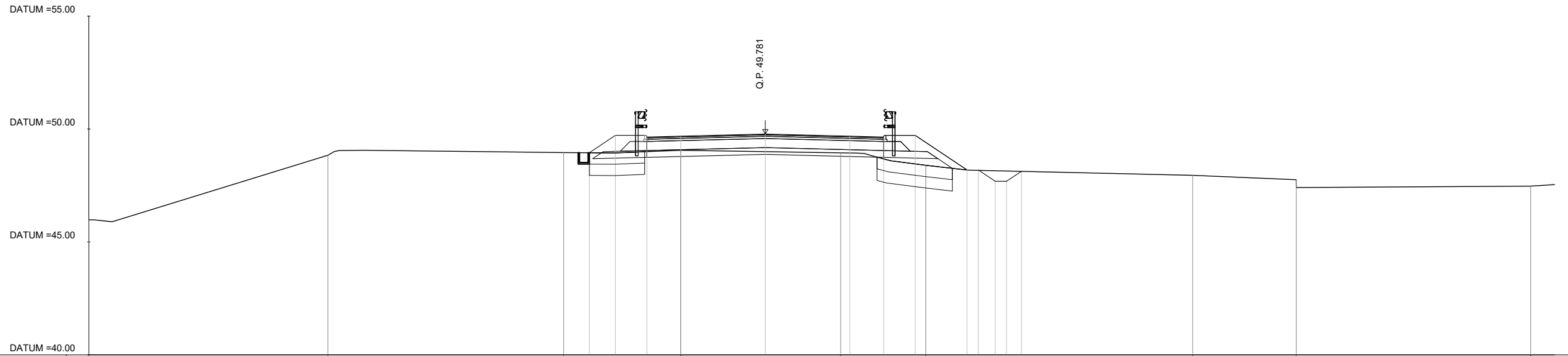


PROG 00+220.00
SEZ. 12

QUOTE TERRENO	48.38	49.08	49.09	48.98	48.78	47.74	47.92	47.90								
DIST. PROGRESSIVE TERRENO	-30.00	-20.08	-16.31	-8.99	-5.94	0.19	23.66	35.00								
QUOTE PROGETTO				48.89	49.60	49.53	49.54	49.50	49.49	49.46	49.53	47.78	47.78	47.28	47.28	47.81
DIST. PROGRESSIVE PROGETTO				-7.70	-6.65	-5.25	-3.75	-0.00	3.94	5.44	6.84	9.46	9.96	10.71	11.21	12.00

AREA	
Scavo	2.55 mq
Rilevato	1.63 mq
Base	1.05 mq
SuperCompattato	4.45 mq
Usura	0.42 mq
Misto stabilizzato	4.99 mq
Inerbimento	1.34 mq
Binder	0.63 mq
Scotico	2.92 mq
Bonifica	2.92 mq
Anticapillare	0.00 mq

AREA	
Scavo fossi	0.55 mq

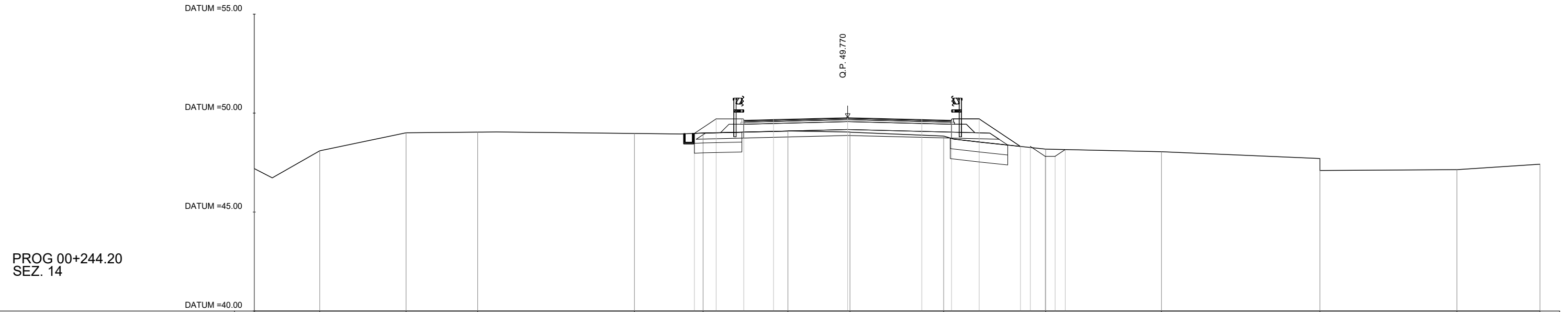


PROG 00+240.00
SEZ. 13

QUOTE TERRENO	45.98	48.84	48.96	49.06	49.78	48.95	48.40	47.95	47.76	47.47					
DIST. PROGRESSIVE TERRENO	-30.00	-19.39	-8.94	-3.75	0.00	3.34	7.12	18.95	23.55	33.94					
QUOTE PROGETTO			48.95	49.72	49.65	49.69	49.65	49.72	48.19	47.69	48.13				
DIST.PROGRESSIVE PROGETTO			-7.81	-6.65	-5.25	-3.75	0.00	3.75	5.25	6.65	8.95	9.45	10.20	10.70	11.36

AREA	
Scavo	2.95 mq
Rilevato	1.31 mq
Base	1.05 mq
SuperCompattato	4.45 mq
Usura	0.42 mq
Misto stabilizzato	4.99 mq
Inerbimento	1.26 mq
Binder	0.63 mq
Scotico	2.66 mq
Bonifica	2.66 mq
Anticapillare	0.00 mq

AREA	
Scavo fossi	0.39 mq

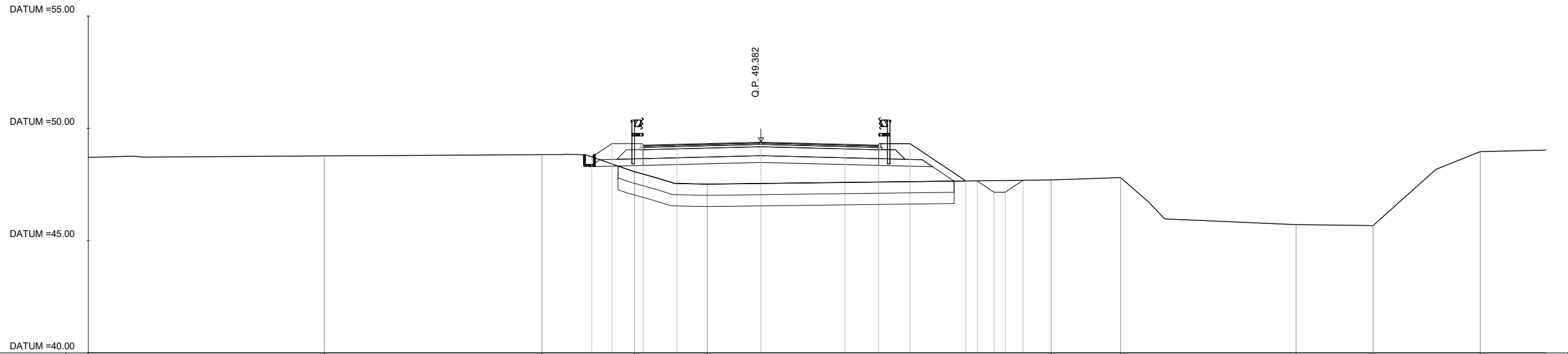


PROG 00+244.20
SEZ. 14

QUOTE TERRENO	47.20	48.10	49.01	49.04	48.97	48.99	49.09	49.05	48.84	48.18	48.05	47.71	47.15	47.42				
DIST. PROGRESSIVE TERRENO	-30.00	-26.69	-22.32	-18.70	-10.78	-7.31	-3.02	0.11	4.85	10.01	15.87	23.87	30.80	35.00				
QUOTE PROGETTO						48.98	49.71	49.64	49.68	49.64	49.71	48.32	48.32	47.82	47.82	48.16		
DIST. PROGRESSIVE PROGETTO						-7.75	-6.65	-5.25	-3.75	0.00	3.75	5.25	6.65	8.74	9.24	9.99	10.49	11.00

AREA	
Scavo	0.42 mq
Rilevato	10.93 mq
Base	1.05 mq
SuperCompattato	4.45 mq
Usura	0.42 mq
Misto stabilizzato	4.99 mq
Inerbimento	1.43 mq
Binder	0.63 mq
Scotico	7.55 mq
Bonifica	7.55 mq
Anticapillare	0.00 mq

AREA	
Scavo fossi	0.66 mq

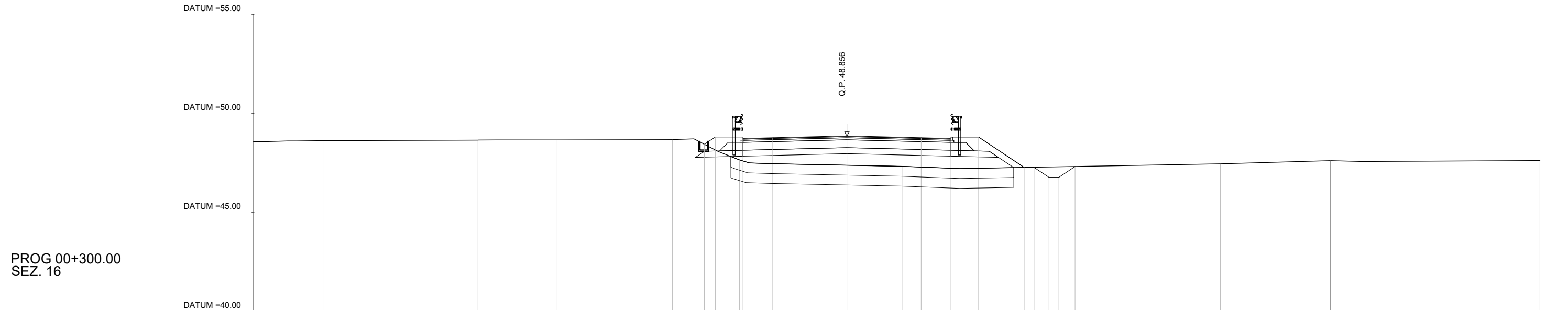


PROG 00+281.50
SEZ. 15

QUOTE TERRENO	48.70	48.77	48.83	48.07	47.52		47.70	47.81	45.71	45.67	48.96					
DIST. PROGRESSIVE TERRENO	-30.00	-19.47	-9.77	-5.64	-2.39		12.94	16.04	23.87	27.30	32.08					
QUOTE PROGETTO				48.73	49.32	49.25	49.29	49.25	49.32	47.66	47.66	47.16	47.16	47.69		
DIST.PROGRESSIVE PROGETTO				-7.54	-6.65	-5.25	-3.75	0.00	3.75	5.25	6.65	9.14	9.64	10.39	10.89	11.69

AREA	
Scavo	0.76 mq
Rilevato	7.16 mq
Base	1.05 mq
SuperCompattato	4.45 mq
Usura	0.42 mq
Misto stabilizzato	4.99 mq
Inerbimento	1.36 mq
Binder	0.63 mq
Scotico	7.17 mq
Bonifica	7.17 mq
Anticapillare	0.00 mq

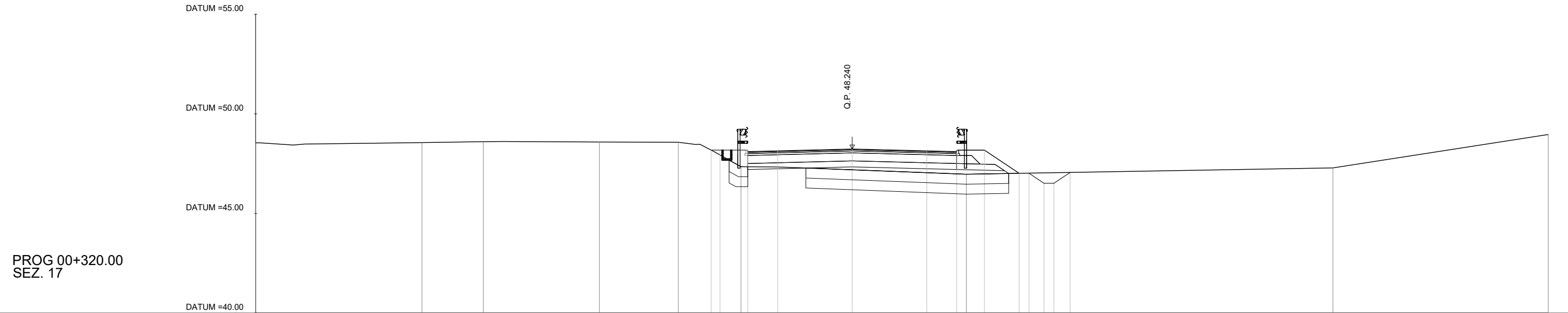
AREA	
Scavo fossi	0.68 mq



QUOTE TERRENO	48.56	48.61	48.64	48.65	48.66	47.64	47.31	47.44	47.60	47.61		
DIST. PROGRESSIVE TERRENO	-30.00	-26.41	-18.63	-14.64	-8.83	-5.44	2.78	18.87	24.41	35.00		
QUOTE PROGETTO						48.43 48.79	48.72 48.76	48.86	48.76 48.72	48.79	47.26 47.26 46.76 46.76	47.31
DIST. PROGRESSIVE PROGETTO						-7.20 -6.65	-5.25 -3.75	0.00	3.75 5.25	6.65	8.95 9.45 10.20 10.70	11.52

AREA	
Scavo	0.23 mq
Rilevato	2.20 mq
Base	1.05 mq
SuperCompattato	3.80 mq
Usura	0.42 mq
Misto stabilizzato	4.60 mq
Inerbimento	1.16 mq
Binder	0.63 mq
Scotico	5.61 mq
Bonifica	5.61 mq
Anticapillare	0.00 mq

AREA	
Scavo fossi	0.68 mq

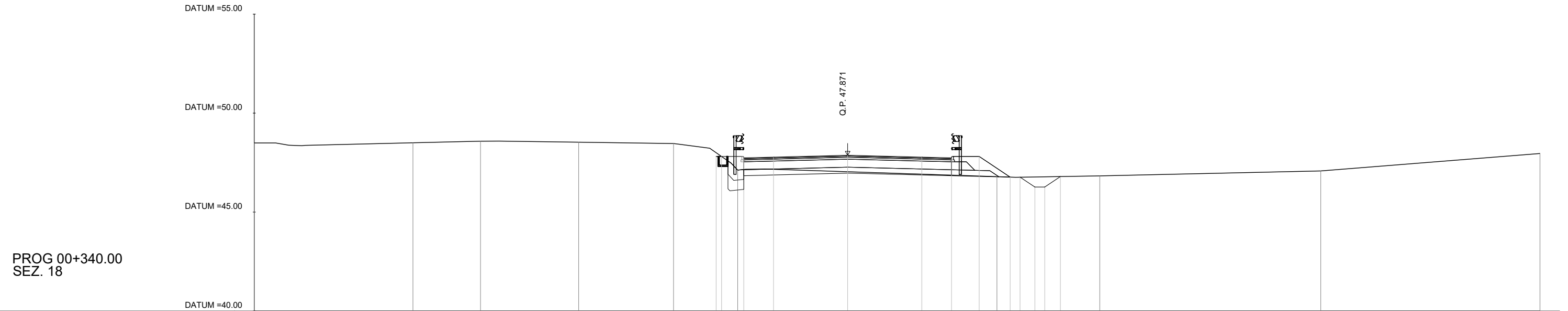


PROG 00+320.00
SEZ. 17

QUOTE TERRENO	48.54	48.56	48.60	48.59	48.57	47.35	48.24	46.97	47.29	48.96					
DIST. PROGRESSIVE TERRENO	-30.00	-21.63	-18.55	-12.71	-8.75	-5.59	0.00	5.74	24.17	35.00					
QUOTE PROGETTO						48.18 48.18	48.15	48.11	48.18	47.02 47.02	46.52 46.52	47.06			
DIST. PROGRESSIVE PROGETTO						-7.09 -6.66	-5.25	-3.75	0.00	3.75	5.25	6.65	8.39 8.89	9.64 10.14	10.96

AREA	
Scavo	1.67 mq
Rilevato	0.39 mq
Base	1.05 mq
SuperCompattato	3.80 mq
Usura	0.42 mq
Misto stabilizzato	4.60 mq
Inerbimento	1.09 mq
Binder	0.63 mq
Scotico	0.49 mq
Bonifica	0.49 mq
Anticapillare	0.00 mq

AREA	
Scavo fossi	0.65 mq

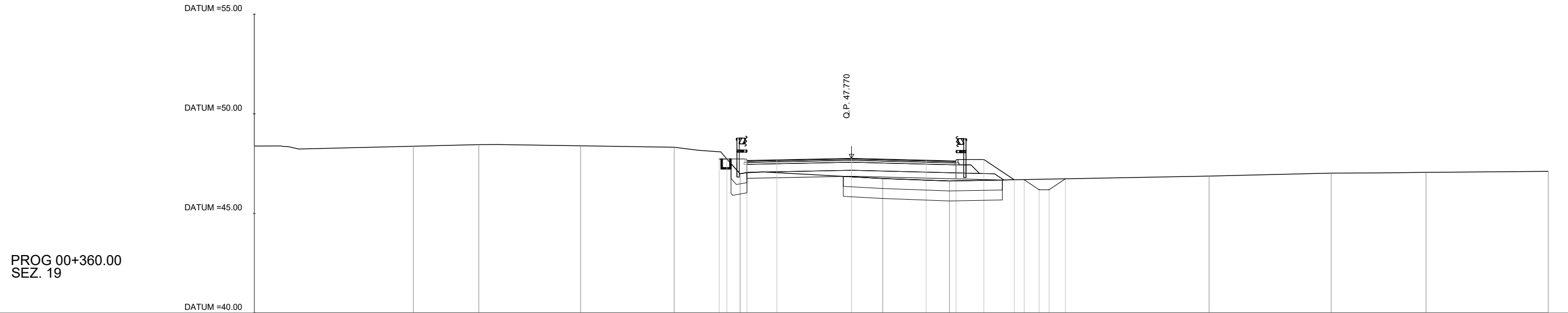


PROG 00+340.00
SEZ. 18

QUOTE TERRENO	48.49	48.50	48.58	48.53	48.47	47.12	46.79	46.83	47.08	47.96
DIST. PROGRESSIVE TERRENO	-30.00	-21.98	-18.56	-13.60	-8.80	-5.56	7.54	12.75	23.92	35.00
QUOTE PROGETTO						47.81	46.77	46.77	46.27	46.80
DIST. PROGRESSIVE PROGETTO						-6.65	8.21	8.71	9.46	10.76

AREA	
Scavo	1.16 mq
Rilevato	1.01 mq
Base	1.05 mq
SuperCompattato	3.80 mq
Usura	0.42 mq
Misto stabilizzato	4.60 mq
Inerbimento	1.08 mq
Binder	0.63 mq
Scotico	4.49 mq
Bonifica	4.49 mq
Anticapillare	0.00 mq

AREA	
Scavo fossi	0.68 mq

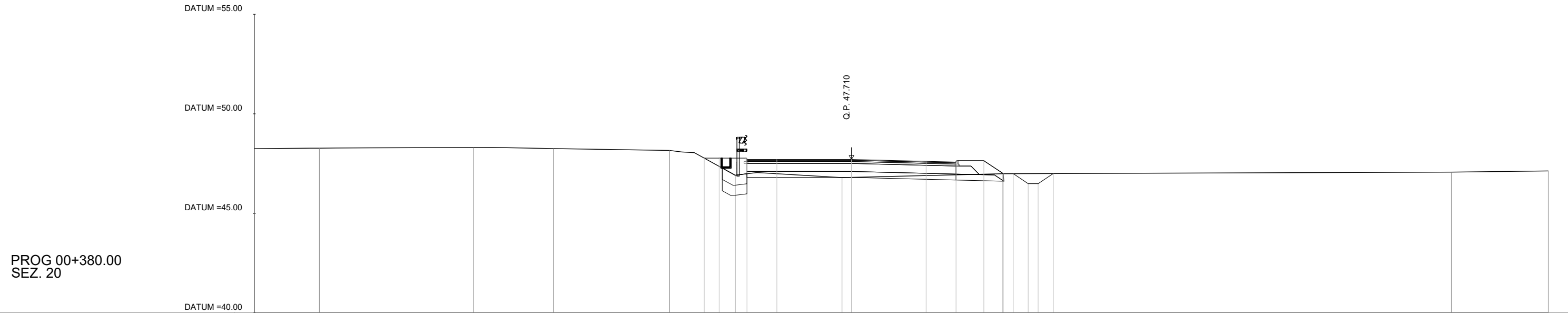


PROG 00+360.00
SEZ. 19

QUOTE TERRENO	48.38	48.38	48.45	48.40	48.33	46.99	46.75	46.63	46.88	47.02	47.06	47.11
DIST. PROGRESSIVE TERRENO	-30.00	-22.01	-18.72	-13.61	-8.91	-5.59	1.57	4.92	17.96	24.09	28.86	35.00
QUOTE PROGETTO						47.73	47.77	47.68	47.71	46.69	46.19	46.74
DIST. PROGRESSIVE PROGETTO						6.65	0.00	3.75	6.65	8.18	9.93	10.75

AREA	
Scavo	2.08 mq
Rilevato	0.68 mq
Base	1.05 mq
SuperCompattato	3.80 mq
Usura	0.42 mq
Misto stabilizzato	4.60 mq
Inerbimento	0.98 mq
Binder	0.63 mq
Scotico	0.67 mq
Bonifica	0.67 mq
Anticapillare	0.00 mq

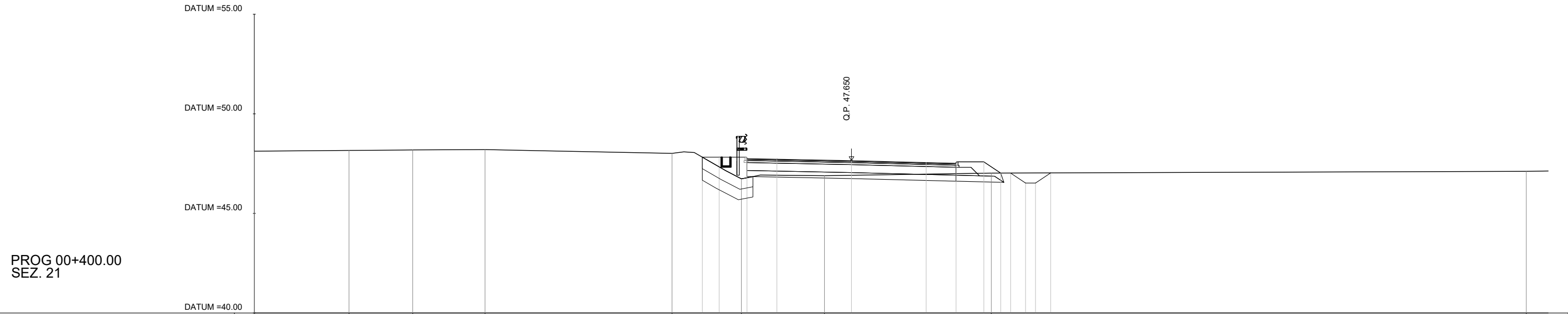
AREA	
Scavo fossi	0.64 mq



QUOTE TERRENO	48.25	48.28	48.31	48.26	48.16	46.92	46.80	47.00	47.07	47.13								
DIST. PROGRESSIVE TERRENO	-30.00	-26.73	-18.99	-14.98	-9.13	-5.84	-0.47	7.57	30.13	35.00								
QUOTE PROGETTO						47.78	47.71	47.62	47.58	47.65	47.00	47.00	46.50	46.50	47.01			
DIST.PROGRESSIVE PROGETTO						-7.40	-6.65	-5.25	-3.75	0.00	3.75	5.25	6.65	7.63	8.13	8.88	9.38	10.14

AREA	
Scavo	2.94 mq
Rilevato	1.12 mq
Base	1.05 mq
SuperCompattato	3.80 mq
Usura	0.42 mq
Misto stabilizzato	4.60 mq
Inerbimento	0.96 mq
Binder	0.63 mq
Scotico	1.41 mq
Bonifica	1.41 mq
Anticapillare	0.00 mq

AREA	
Scavo fossi	0.64 mq

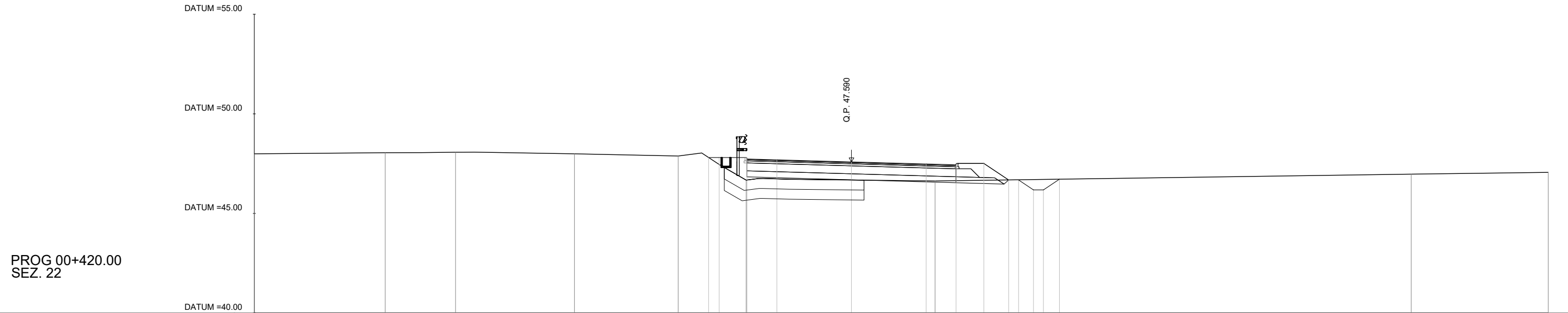


PROG 00+400.00
SEZ. 21

QUOTE TERRENO	48.12	48.16	48.19	48.21		48.01	46.73	46.89		47.02		47.12						
DIST. PROGRESSIVE TERRENO	-30.00	-25.24	-22.04	-18.41		-9.01	-5.53	-1.35		7.02		33.90						
QUOTE PROGETTO						47.82	47.82	47.75	47.72	47.65	47.56	47.52	47.59	47.03	47.03	46.53	46.53	47.03
DIST. PROGRESSIVE PROGETTO						-7.49	-6.65	-5.25	-3.75	0.00	3.75	5.25	6.65	7.49	7.99	8.74	9.24	10.01

AREA	
Scavo	0.59 mq
Rilevato	1.02 mq
Base	1.05 mq
SuperCompattato	3.80 mq
Usura	0.42 mq
Misto stabilizzato	4.60 mq
Inerbimento	1.04 mq
Binder	0.63 mq
Scotico	3.59 mq
Bonifica	3.59 mq
Anticapillare	0.00 mq

AREA	
Scavo fossi	0.67 mq

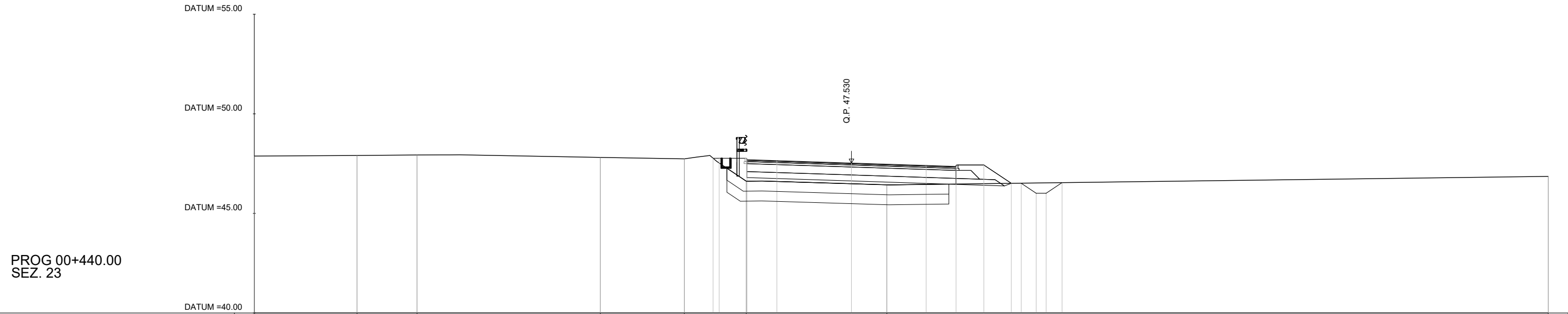


PROG 00+420.00
SEZ. 22

QUOTE TERRENO	48.00	48.05	48.07	47.99	47.89	46.67	46.63	46.97	47.06
DIST. PROGRESSIVE TERRENO	-30.00	-23.43	-19.89	-13.92	-8.71	-5.29	4.20	28.12	35.00
QUOTE PROGETTO					47.81	47.74	47.51	46.68	46.72
DIST. PROGRESSIVE PROGETTO					-7.18	-5.25	6.65	7.89	10.45

AREA	
Scavo	0.00 mq
Rilevato	1.95 mq
Base	1.05 mq
SuperCompattato	3.81 mq
Usura	0.42 mq
Misto stabilizzato	4.60 mq
Inerbimento	1.07 mq
Binder	0.63 mq
Scotico	5.67 mq
Bonifica	5.67 mq
Anticapillare	0.00 mq

AREA	
Scavo fossi	0.66 mq

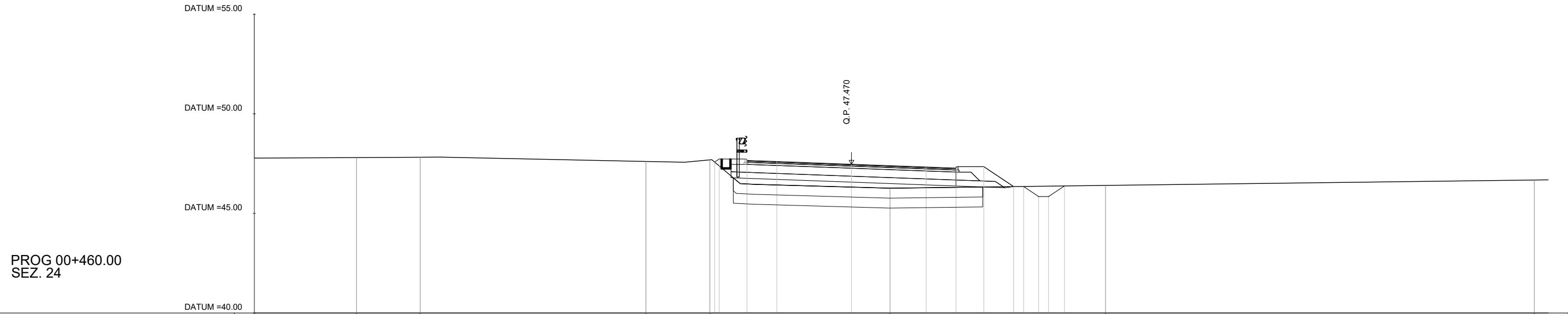


PROG 00+440.00
SEZ. 23

QUOTE TERRENO	47.88	47.91	47.94	47.81	47.74	46.62	46.44	46.86								
DIST. PROGRESSIVE TERRENO	-30.00	-24.84	-21.82	-12.62	-8.40	-5.28	1.77	35.00								
QUOTE PROGETTO					47.77	47.70	47.65	47.53	47.41	47.36	47.43	46.51	46.51	46.01	46.01	46.54
DIST.PROGRESSIVE PROGETTO					-8.85	-5.25	-3.75	0.00	3.75	5.25	6.65	8.03	8.53	9.28	9.78	10.58

AREA	
Scavo	0.00 mq
Rilevato	2.56 mq
Base	1.05 mq
SuperCompattato	4.05 mq
Usura	0.42 mq
Misto stabilizzato	4.91 mq
Inerbimento	1.10 mq
Binder	0.63 mq
Scotico	6.31 mq
Bonifica	6.31 mq
Anticapillare	0.00 mq

AREA	
Scavo fossi	0.66 mq

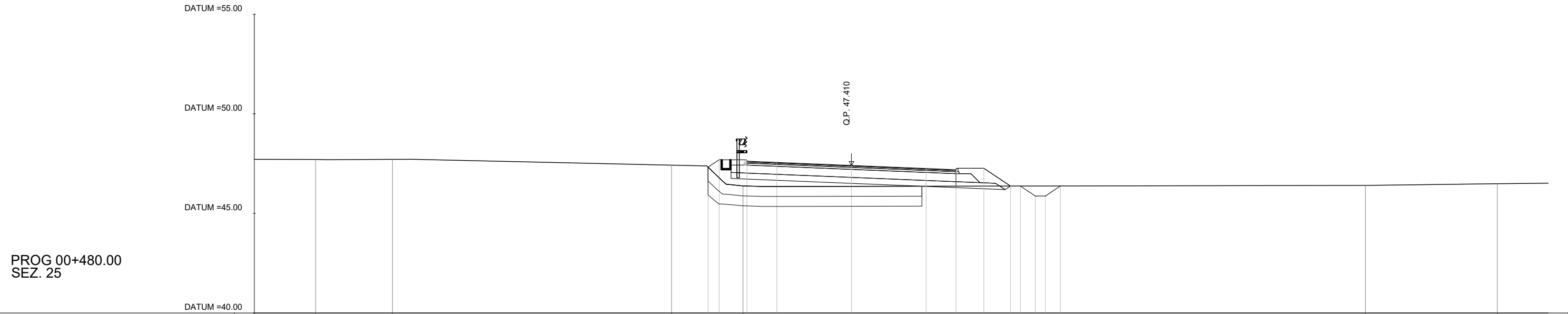


PROG 00+460.00
SEZ. 24

QUOTE TERRENO	47.78	47.80	47.82	47.61	47.69	46.27	46.41	46.68								
DIST. PROGRESSIVE TERRENO	-30.00	-24.87	-21.67	-10.33	-7.11	1.94	12.76	34.30								
QUOTE PROGETTO					47.58	47.66	47.61	47.47	47.33	47.28	47.35	46.35	46.35	45.85	45.85	46.38
DIST. PROGRESSIVE PROGETTO					-6.88	-5.25	-3.75	0.00	3.75	5.25	6.65	8.15	8.65	9.40	9.90	10.70

AREA	
Scavo	0.40 mq
Rilevato	2.58 mq
Base	1.05 mq
SuperCompattato	4.06 mq
Usura	0.42 mq
Misto stabilizzato	4.92 mq
Inerbimento	1.08 mq
Binder	0.63 mq
Scotico	5.52 mq
Bonifica	5.52 mq
Anticapillare	0.00 mq

AREA	
Scavo fossi	0.63 mq

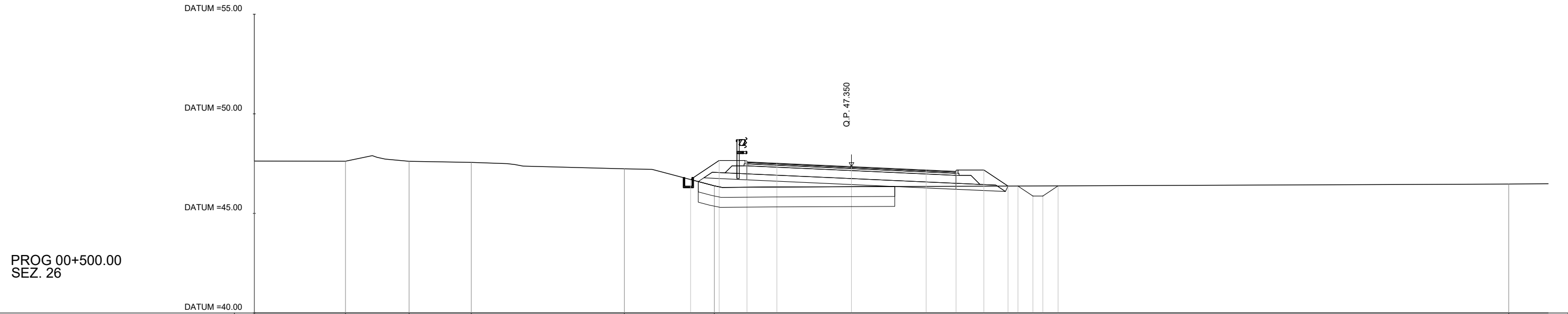


PROG 00+480.00
SEZ. 25

QUOTE TERRENO	47.72	47.71	47.71	47.42	46.38	46.41	46.49									
DIST. PROGRESSIVE TERRENO	-30.00	-26.92	-23.06	-9.04	-5.45	25.81	32.44									
QUOTE PROGETTO				47.33	47.70	47.63	47.56	47.41	47.26	47.19	47.27	46.37	46.37	45.87	45.87	46.38
DIST. PROGRESSIVE PROGETTO				-7.20	-6.65	-5.25	-3.75	0.00	3.75	5.25	6.65	7.99	8.49	9.24	9.74	10.49

AREA	
Scavo	1.00 mq
Rilevato	2.23 mq
Base	1.05 mq
SuperCompattato	4.41 mq
Usura	0.42 mq
Misto stabilizzato	4.96 mq
Inerbimento	2.07 mq
Binder	0.63 mq
Scotico	4.95 mq
Bonifica	4.95 mq
Anticapillare	0.00 mq

AREA	
Scavo fossi	0.64 mq

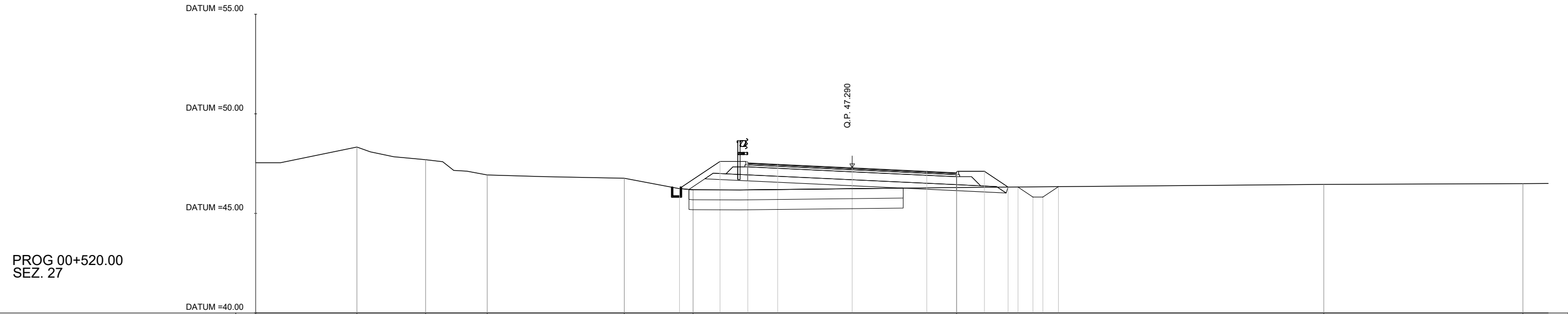


PROG 00+500.00
SEZ. 26

QUOTE TERRENO	47.63	47.62	47.62	47.56	47.24	46.39														46.48
DIST. PROGRESSIVE TERRENO	-30.00	-25.42	-22.22	-19.10	-11.41	-6.89														33.02
QUOTE PROGETTO						46.70	47.66	47.59	47.52	47.35	47.18	47.11	47.18	46.37	46.37	45.87	45.87	46.39		
DIST.PROGRESSIVE PROGETTO						-8.08	-6.65	-5.25	-3.75	0.00	3.75	5.25	6.65	7.86	8.36	9.11	9.61	10.38		

AREA	
Scavo	1.01 mq
Rilevato	3.10 mq
Base	1.05 mq
SuperCompattato	4.41 mq
Usura	0.42 mq
Misto stabilizzato	4.96 mq
Inerbimento	2.26 mq
Binder	0.63 mq
Scotico	5.39 mq
Bonifica	5.39 mq
Anticapillare	0.00 mq

AREA	
Scavo fossi	0.65 mq

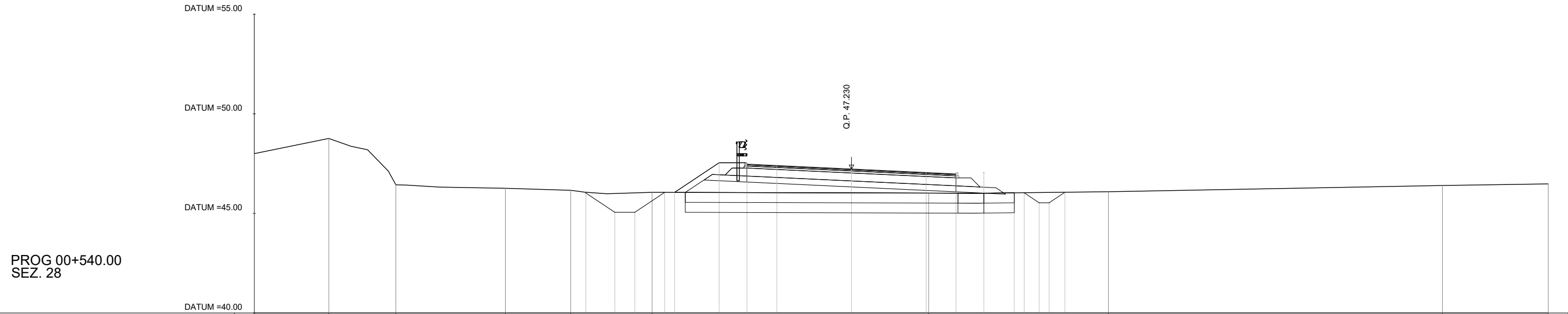


PROG 00+520.00
SEZ. 27

QUOTE TERRENO	47.55	48.33	47.70	46.93	46.77	46.19		46.30		46.46	46.50							
DIST. PROGRESSIVE TERRENO	-30.00	-24.91	-21.45	-18.35	-11.46	-8.00		5.25		23.71	33.72							
QUOTE PROGETTO						46.25	47.61	47.54	47.47	47.29	47.11	47.04	47.11	46.32	46.32	45.82	45.82	46.34
DIST. PROGRESSIVE PROGETTO						-8.69	-6.65	-5.25	-3.75	0.00	3.75	5.25	6.65	7.84	8.34	9.09	9.59	10.37

AREA	
Scavo	0.00 mq
Rilevato	5.85 mq
Base	1.05 mq
SuperCompattato	4.41 mq
Usura	0.42 mq
Misto stabilizzato	4.96 mq
Inerbimento	1.26 mq
Binder	0.63 mq
Scotico	8.91 mq
Bonifica	8.91 mq
Anticapillare	0.00 mq

AREA	
Scavo fossi	3.033 mq

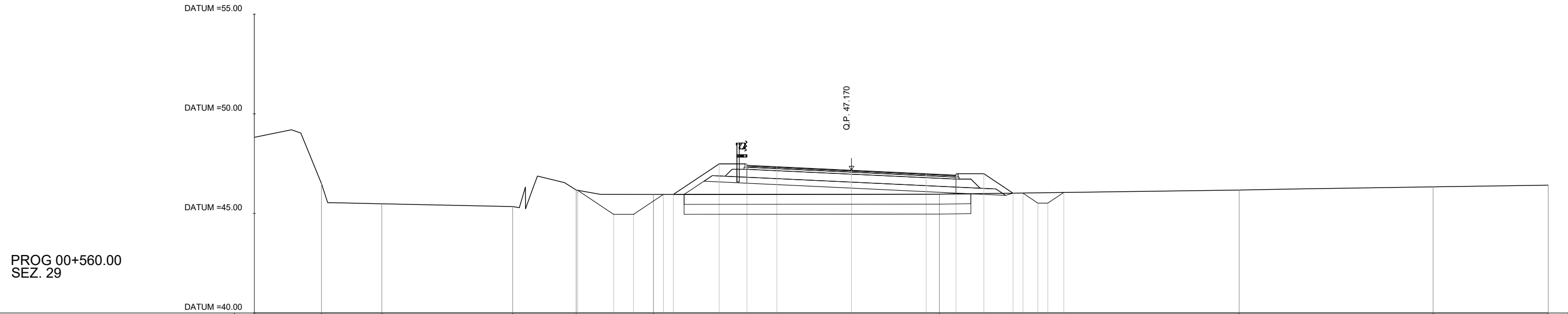


PROG 00+540.00
SEZ. 28

QUOTE TERRENO	48.00	48.76	46.44		46.26	46.16	46.06		46.02		46.09		46.40	46.48								
DIST. PROGRESSIVE TERRENO	-30.00	-26.26	-22.89		-17.39	-14.10	-10.02		3.87		12.90		29.68	35.00								
QUOTE PROGETTO						46.03	45.06	45.06	46.06	46.06	47.55	47.48	47.41	47.23	47.05	46.98	47.05	46.04	46.04	45.54	45.54	46.06
DIST. PROGRESSIVE PROGETTO						-13.35	-11.89	-10.89	-9.39	-8.89	-6.65	-5.25	-3.75	0.00	3.75	5.25	6.65	8.18	8.68	9.43	9.93	10.72

AREA	
Scavo	0.00 mq
Rilevato	4.90 mq
Base	1.05 mq
SuperCompattato	4.41 mq
Usura	0.42 mq
Misto stabilizzato	4.96 mq
Inerbimento	2.40 mq
Binder	0.63 mq
Scotico	7.20 mq
Bonifica	7.20 mq
Anticapillare	0.00 mq

AREA	
Scavo fossi	3.25 mq

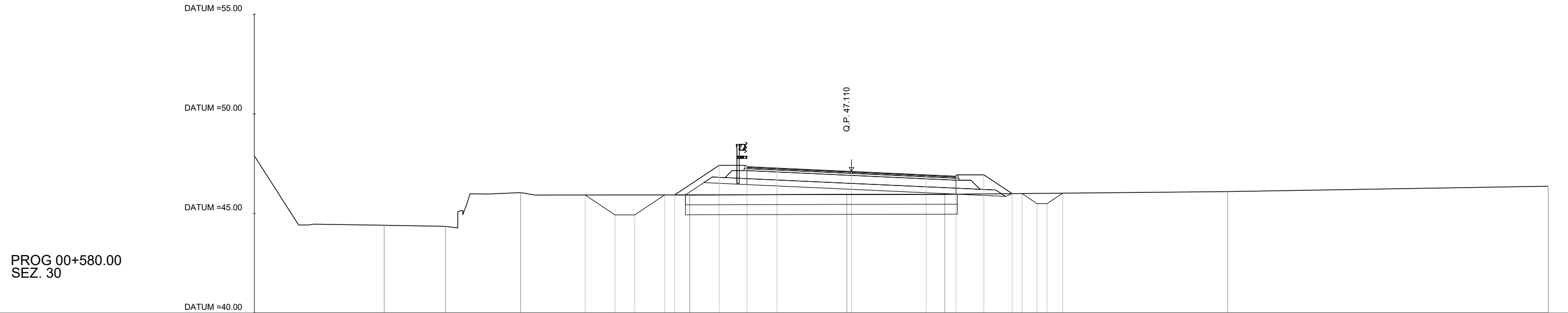


PROG 00+560.00
SEZ. 29

QUOTE TERRENO	48.82	46.50	45.48	45.34	46.17	45.95	45.97	46.18	46.34	46.42											
DIST. PROGRESSIVE TERRENO	-30.00	-26.63	-23.59	-17.02	-13.83	-9.95	4.41	19.48	29.22	35.00											
QUOTE PROGETTO					46.16	44.95	44.95	45.95	45.95	47.49	47.42	47.35	47.17	46.99	46.92	46.99	46.02	46.02	45.52	45.52	46.05
DIST. PROGRESSIVE PROGETTO					-13.75	-11.95	-10.95	-9.45	-8.95	-6.65	-5.25	-3.75	0.00	3.75	5.25	6.65	8.11	8.61	9.36	9.86	10.67

AREA	
Scavo	0.00 mq
Rilevato	4.22 mq
Base	1.05 mq
SuperCompattato	4.41 mq
Usura	0.42 mq
Misto stabilizzato	4.96 mq
Inerbimento	2.36 mq
Binder	0.63 mq
Scotico	6.83 mq
Bonifica	6.83 mq
Anticapillare	0.00 mq

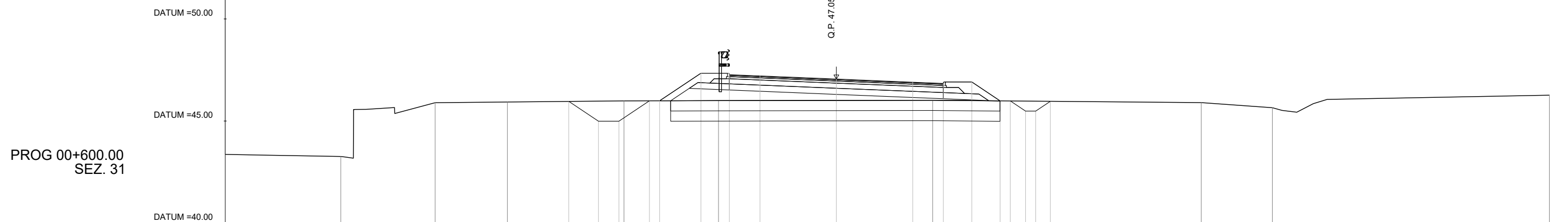
AREA	
Scavo fossi	3.15 mq



QUOTE TERRENO	47.90	44.41	44.35	46.05	45.93	45.95	45.96	46.10	46.37
DIST. PROGRESSIVE TERRENO	-30.00	-23.48	-20.40	-16.62	-8.13	-0.23	4.69	18.89	35.00
QUOTE PROGETTO					45.93	47.42	46.94	46.94	46.02
DIST. PROGRESSIVE PROGETTO					-13.38	-6.65	3.75	6.65	10.61

AREA	
Scavo	0.00
Rilevato	4.62
SuperCompattato	4.27
Misto stabilizzato	3.06
Inerbimento	2.03
Base	1.05
Usura	0.42
Binder	0.63
CLS magro	0.00
Scotico	8.08
Bonifica	8.08
DATUM =55.00	

AREA	
Scavo fossi	3.05 mq

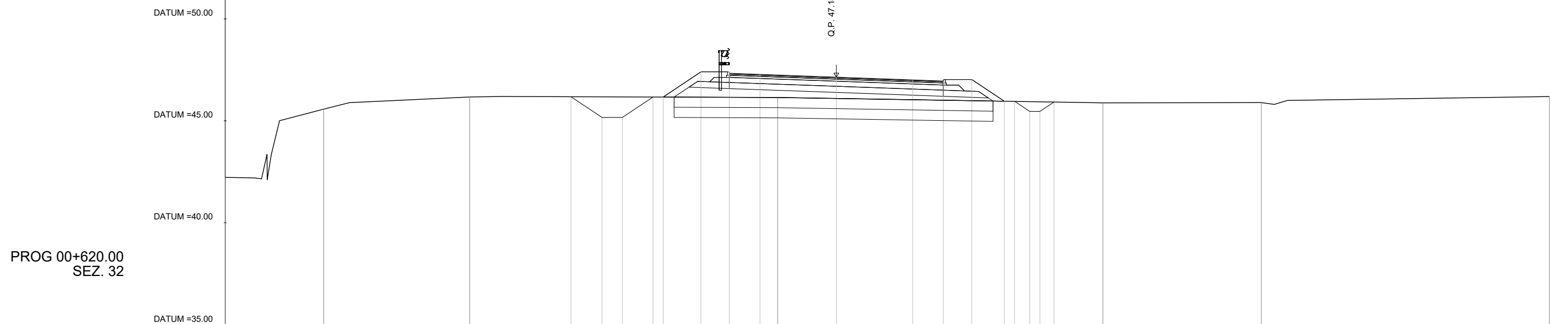


PROG 00+600.00
SEZ. 31

QUOTE TERRENO	43.37	43.27	45.90	45.93	45.99	46.00	46.02	45.90	45.65	46.27											
DIST. PROGRESSIVE TERRENO	-30.00	-24.33	-19.69	-16.15	-10.42	-5.79	4.73	17.91	21.40	35.00											
QUOTE PROGETTO					45.97	44.99	44.99	45.99	45.99	47.34	47.27	47.21	47.06	46.90	46.84	46.91	45.99	45.99	45.49	45.49	45.97
DIST.PROGRESSIVE PROGETTO					-13.14	-11.68	-10.68	-9.18	-8.68	-6.65	-5.25	-3.75	0.00	3.75	5.25	6.65	8.04	8.54	9.29	9.79	10.50

AREA	
Scavo	0.00
Rilevato	4.63
SuperCompattato	4.27
Misto stabilizzato	3.06
Inerbimento	2.04
Base	1.05
Usura	0.42
Binder	0.63
CLS magro	0.00
Scotico	7.83
Bonifica	7.83
DATUM =55.00	

AREA	
Scavo fossi	3.11 mq

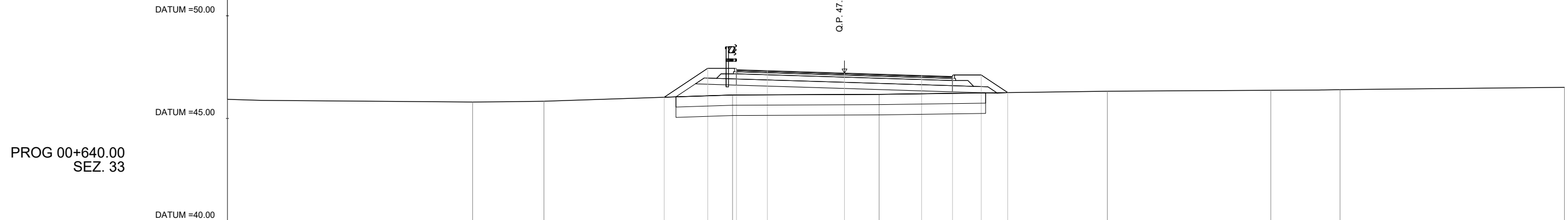


PROG 00+620.00
SEZ. 32

QUOTE TERRENO	42.22	45.57	46.17		46.14		45.88		45.89		46.19									
DIST. PROGRESSIVE TERRENO	-30.00	-25.16	-18.00		-2.88		13.08		20.86		35.00									
QUOTE PROGETTO				46.18	45.17	45.17	46.17	46.17	47.40	47.33	47.28	47.14	47.01	46.95	47.02	45.96	45.96	45.46	45.46	45.92
DIST.PROGRESSIVE PROGETTO				-13.03	-11.50	-10.50	-9.00	-8.50	-6.65	-5.25	-3.75	0.00	3.75	5.25	6.65	8.24	8.74	9.49	9.99	10.68

AREA	
Scavo	0.00
Rilevato	4.42
SuperCompattato	4.27
Misto stabilizzato	3.06
Inerbimento	2.03
Base	1.05
Usura	0.42
Binder	0.63
CLS magro	0.00
Scotico	7.53
Bonifica	7.53
DATUM =55.00	

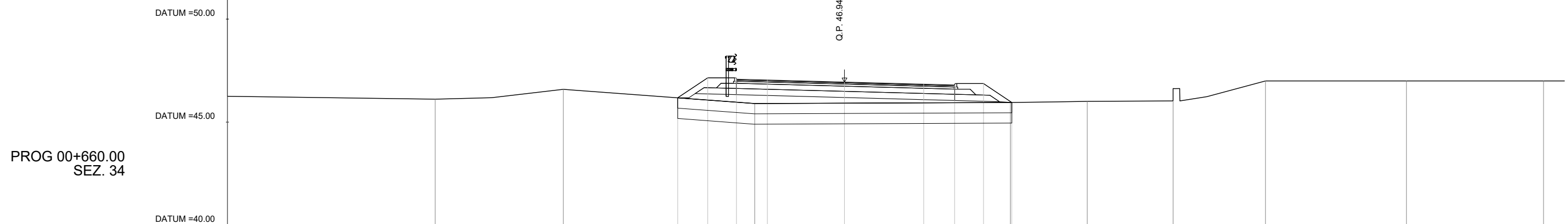
AREA	
Scavo fossi	0.00 mq



QUOTE TERRENO	45.93	45.80	45.84	46.15	46.18	46.33	46.37	46.40	46.52							
DIST. PROGRESSIVE TERRENO	-30.00	-18.08	-14.61	-5.44	1.68	12.78	20.73	24.09	35.00							
QUOTE PROGETTO				46.04	47.44	47.37	47.33	47.21	47.09	47.05	47.12	46.26	46.26	45.76	45.76	46.30
DIST.PROGRESSIVE PROGETTO				-8.76	-6.65	-5.25	-3.75	0.00	3.75	5.25	6.65	7.93	8.43	9.18	9.68	10.49

AREA	
Scavo	0.00
Rilevato	3.74
SuperCompattato	4.30
Misto stabilizzato	3.09
Inerbimento	1.81
Base	1.06
Usura	0.43
Binder	0.64
CLS magro	0.00
Scotico	8.13
Bonifica	8.13
DATUM =55.00	

AREA	
Scavo fossi	0.00 mq



PROG 00+660.00
SEZ. 34

QUOTE TERRENO	46.26	46.12	46.59	45.90	45.95	46.01	46.03	47.00	47.00	47.00						
DIST. PROGRESSIVE TERRENO	-30.00	-19.90	-13.67	-4.36	8.06	11.80	15.98	20.47	27.32	33.99						
QUOTE PROGETTO				46.18	47.15	47.08	47.04	46.95	46.84	46.80	46.87	45.96	45.96	45.45	45.45	45.99
DIST.PROGRESSIVE PROGETTO				-8.11	-6.65	-5.25	-3.75	0.00	3.85	5.36	6.76	8.13	8.63	9.38	9.89	10.69

AREA	
Scavo	16.93
Rilevato	0.00
SuperCompattato	5.76
Misto stabilizzato	4.50
Inerbimento	0.62
Base	1.70
Usura	0.58
Binder	1.02
CLS magro	0.00
Scotico	0.00
Bonifica	0.00
DATUM =55.00	

AREA	
Scavo fossi	0.00 mq

DATUM =50.00

DATUM =45.00

PROG 00+675.70
SEZ. 35

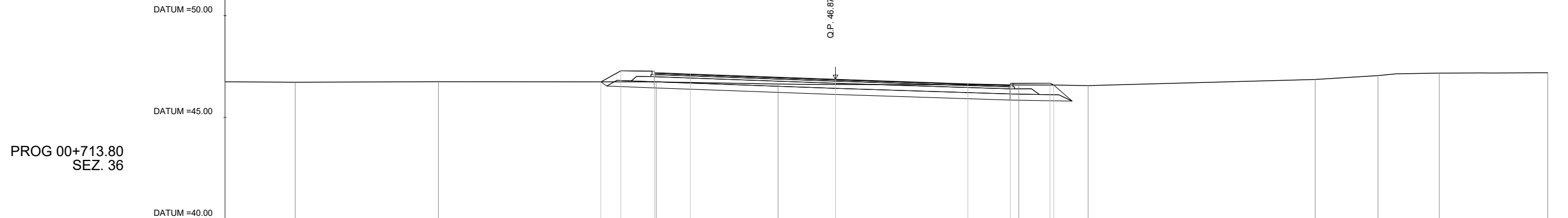
DATUM =40.00



QUOTE TERRENO	46.92	46.92	47.06	47.02		47.00		47.00	47.00		47.00		47.00	47.00	
DIST. PROGRESSIVE TERRENO	-30.00	-26.61	-20.50	-13.01		-2.37		7.36	10.71		17.53		29.19	33.08	
QUOTE PROGETTO				47.01	47.00	47.23	47.13	47.06		46.90		46.73	46.69	46.75	47.00
DIST.PROGRESSIVE PROGETTO				-11.21	-10.51	-10.03	-8.34	-6.53		0.00		6.91	8.65	10.68	11.15

AREA	
Scavo	11.63
Rilevato	0.00
SuperCompattato	6.68
Misto stabilizzato	4.94
Inerbimento	1.82
Base	1.75
Usura	0.59
Binder	1.05
CLS magro	0.00
Scotico	0.00
Bonifica	0.00
DATUM =55.00	

AREA	
Scavo fossi	0.00 mq



PROG 00+713.80
SEZ. 36

QUOTE TERRENO	46.75	46.73	46.75	46.75	46.64	46.59	46.56	46.86	47.05	47.18	47.19
DIST. PROGRESSIVE TERRENO	-30.00	-26.55	-19.51	-8.81	-2.82	9.01	12.41	23.57	26.66	29.67	35.00
QUOTE PROGETTO				46.75	47.29	47.20	47.13	46.88	46.65	46.60	46.69
DIST. PROGRESSIVE PROGETTO				-11.53	-10.55	-8.90	-7.13	0.00	6.50	8.59	18.53

AREA	
Scavo	9.43
Rilevato	0.00
SuperCompattato	4.42
Misto stabilizzato	3.44
Inerbimento	0.70
Base	1.29
Usura	0.50
Binder	0.78
CLS magro	0.00
Scotico	0.00
Bonifica	0.00
DATUM =55.00	

AREA	
Scavo fossi	0.59 mq

DATUM =50.00

DATUM =45.00

PROG 00+720.00
SEZ. 37

DATUM =40.00

Q.P. 46.750

QUOTE TERRENO	46.68	46.72	46.64	46.62	46.57	46.38	47.18	47.08					
DIST. PROGRESSIVE TERRENO	-30.00	-11.96	-2.19	6.75	11.40	22.07	31.61	35.00					
QUOTE PROGETTO		46.72	47.16	47.08	47.00	46.75	46.53	46.46	46.67	46.60	46.10	46.10	46.57
DIST.PROGRESSIVE PROGETTO		-8.92	-8.23	-6.79	-5.25	0.00	4.65	6.16	8.04	9.07	9.82	10.32	11.03

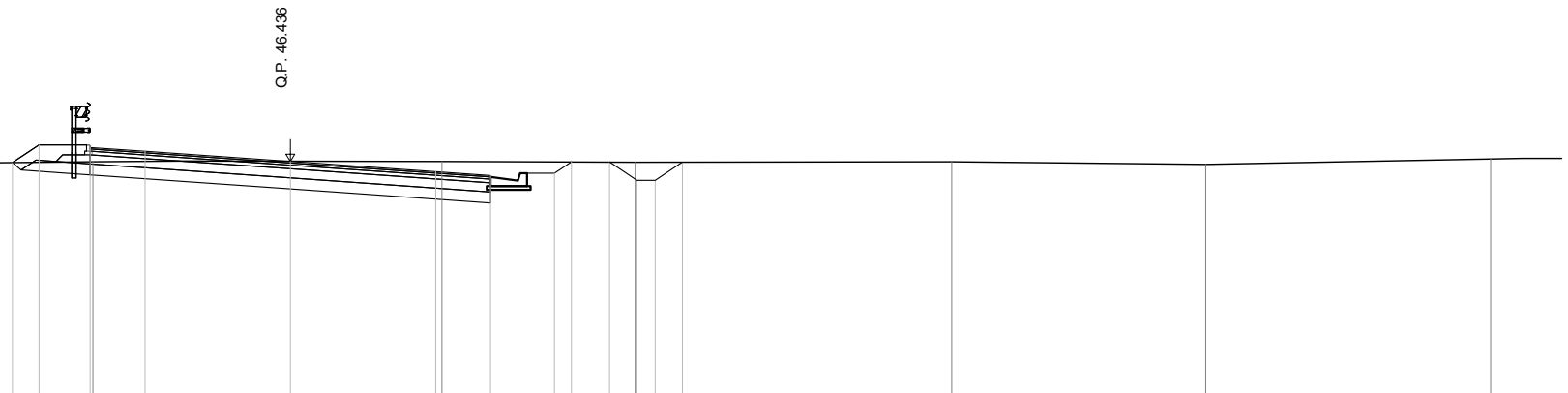
AREA	
Scavo	9.90
Rilevato	0.00
SuperCompattato	3.79
Misto stabilizzato	2.92
Inerbimento	0.66
Base	1.09
Usura	0.44
Binder	0.66
CLS magro	0.00
Scotico	0.00
Bonifica	0.00
DATUM =50.00	

AREA	
Scavo fossi	0.62 mq

DATUM =45.00

PROG 00+740.00
SEZ. 38

DATUM =40.00



QUOTE TERRENO	46.45	46.32	46.43	46.44	46.42	46.43	46.36	46.50
DIST. PROGRESSIVE TERRENO	-30.00	-15.52	-5.17	4.37	9.66	18.32	25.26	33.05
QUOTE PROGETTO			46.40 46.89	46.82 46.71	46.44	46.16 46.05	46.11 46.42	46.42 45.92 45.92 46.42
DIST. PROGRESSIVE PROGETTO			-7.38 -6.65	-5.25 -3.75	0.23	4.20 5.70	7.45 7.92	8.95 9.70 10.20 10.95

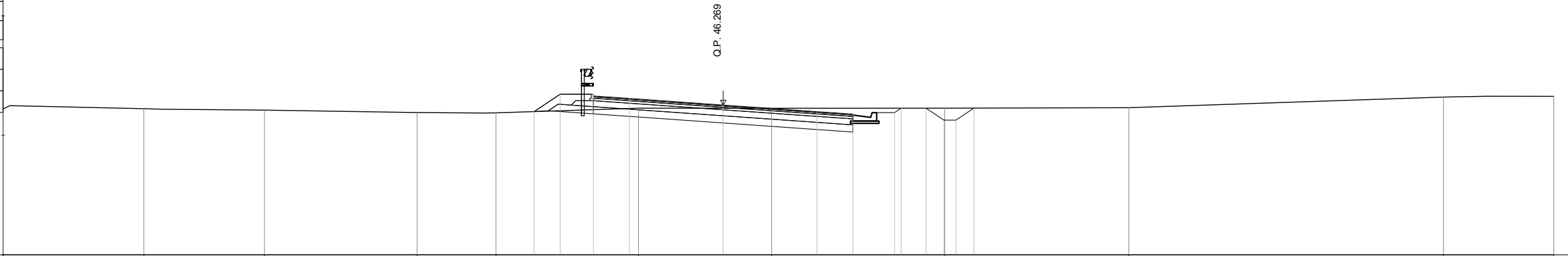
AREA	
Scavo	7.59
Rilevato	0.00
SuperCompattato	3.77
Misto stabilizzato	2.90
Inerbimento	0.73
Base	1.09
Usura	0.43
Binder	0.65
CLS magro	0.00
Scotico	0.00
Bonifica	0.00
DATUM =50.00	

AREA	
Scavo fossi	0.63 mq

PROG 00+760.00
SEZ. 39

DATUM =45.00

DATUM =40.00



QUOTE TERRENO	46.10	46.11	46.06	45.95	45.94	46.13	46.13	46.13	46.16	46.60	46.63						
DIST. PROGRESSIVE TERRENO	-30.00	-24.10	-19.04	-12.64	-9.34	-3.37	2.22	9.47	17.19	30.38	35.00						
QUOTE PROGETTO						45.99	46.72	46.65	46.54	46.27	45.99	45.89	46.95	46.13	45.63	45.63	46.14
DIST. PROGRESSIVE PROGETTO						-7.74	-6.65	-5.25	-3.75	0.18	4.12	5.62	7.85	8.69	9.44	9.94	10.69

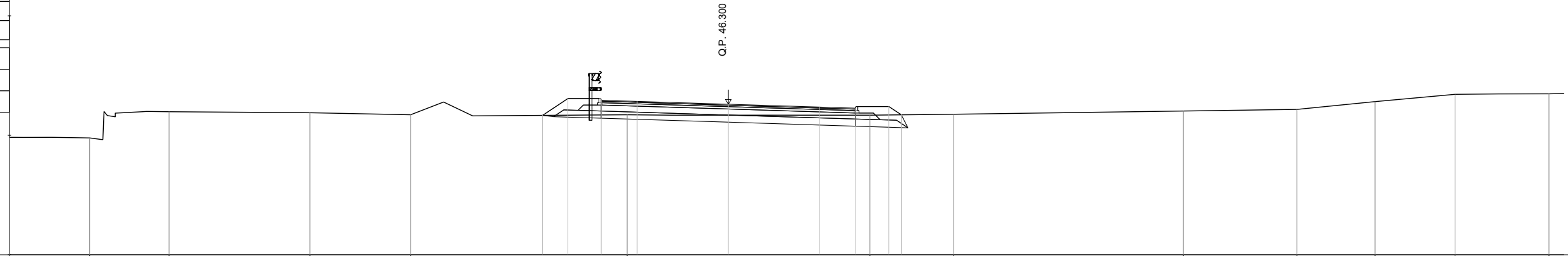
AREA	
Scavo	4.47
Rilevato	0.00
SuperCompattato	4.31
Misto stabilizzato	3.10
Inerbimento	1.53
Base	1.06
Usura	0.43
Binder	0.64
CLS magro	0.00
Scotico	0.00
Bonifica	0.00
DATUM =50.00	

AREA	
Scavo fossi	0.00 mq

PROG 00+780.00
SEZ. 40

DATUM =45.00

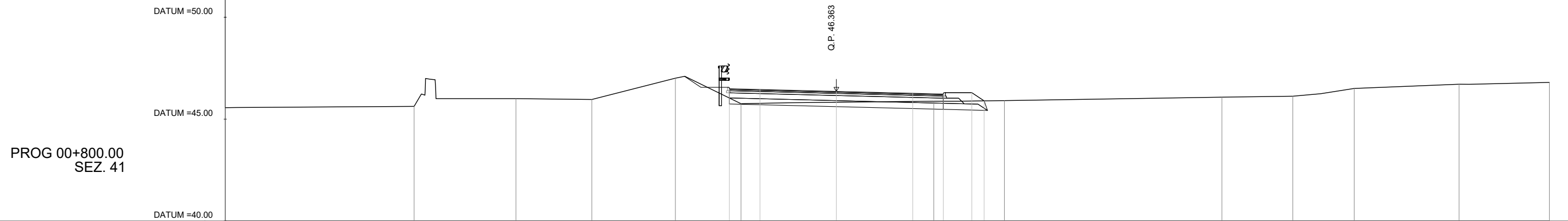
DATUM =40.00



QUOTE TERRENO	44.91	44.89	45.99	45.95	45.86	45.86	45.84	45.88	46.02	46.08	46.41	46.71	46.73	
DIST. PROGRESSIVE TERRENO	-30.00	-26.64	-23.32	-17.43	-13.22	-4.17	5.98	9.48	19.09	23.84	27.11	30.45	34.38	
QUOTE PROGETTO						45.84	46.54	46.47	46.42	46.30	46.18	46.13	46.20	45.86
DIST. PROGRESSIVE PROGETTO						-7.70	-6.65	-5.25	-3.75	0.06	3.88	5.38	6.78	7.30

AREA	
Scavo	4.33
Rilevato	0.00
SuperCompattato	4.27
Misto stabilizzato	3.06
Inerbimento	0.77
Base	1.05
Usura	0.42
Binder	0.63
CLS magro	0.00
Scotico	0.00
Bonifica	0.00
DATUM =55.00	

AREA	
Scavo fossi	0.00 mq



PROG 00+800.00
SEZ. 41

QUOTE TERRENO	45.57	45.63	46.01	45.97	47.01	45.76	45.88	45.91	46.08	46.13	46.51	46.72	46.80
DIST. PROGRESSIVE TERRENO	-30.00	-20.73	-15.73	-12.00	-7.90	-4.68	4.78	8.25	18.92	22.40	25.42	30.57	35.00
QUOTE PROGETTO						46.49	46.27	46.23					
DIST. PROGRESSIVE PROGETTO						-5.25	3.75	5.25					
						46.46	46.23	45.90					
						-3.75	5.25	7.25					
						0.00	46.36	45.90					

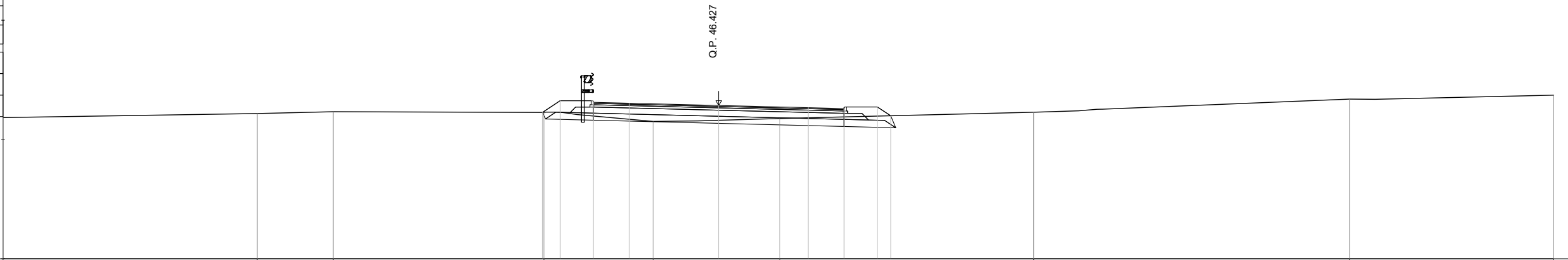
AREA	
Scavo	3.35
Rilevato	0.00
SuperCompattato	4.27
Misto stabilizzato	3.06
Inerbimento	1.48
Base	1.05
Usura	0.42
Binder	0.63
CLS magro	0.00
Scotico	0.00
Bonifica	0.00
DATUM =50.00	

AREA	
Scavo fossi	0.00 mq

DATUM =45.00

PROG 00+820.00
SEZ. 42

DATUM =40.00



QUOTE TERRENO	45.92			46.09	46.16	46.14	45.76	45.88		46.14		46.69	46.86
DIST. PROGRESSIVE TERRENO	-30.00			-19.35	-16.16	-7.33	-2.75	2.56		13.20		26.44	35.00
QUOTE PROGETTO						46.14	46.52	46.33	46.30				
DIST. PROGRESSIVE PROGETTO						-7.39	-3.75	3.75	5.25				
						46.63	46.56	46.43	46.37				
						-6.65	-5.25	0.00	7.21				
						46.00							

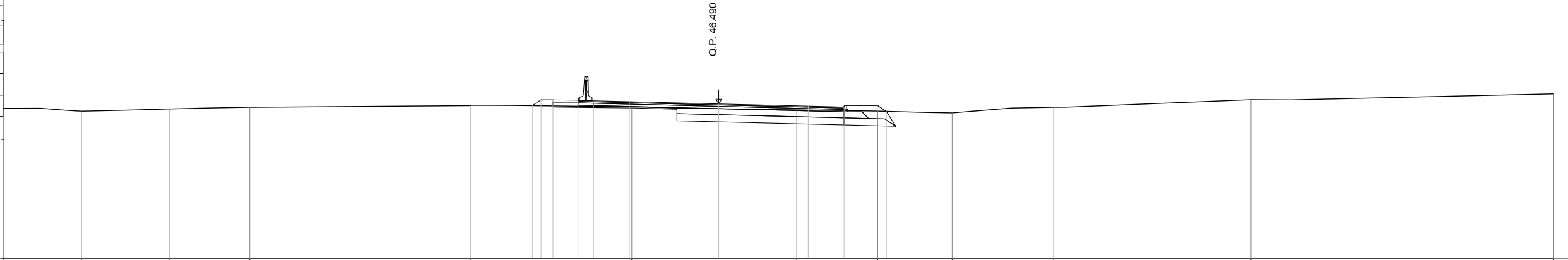
AREA	
Scavo	5.56
Rilevato	0.17
SuperCompattato	2.68
Misto stabilizzato	2.48
Inerbimento	0.73
Base	1.11
Usura	0.45
Binder	0.67
CLS magro	0.10
Scotico	0.00
Bonifica	0.00
DATUM =50.00	

AREA	
Scavo fossi	0.00 mq

PROG 00+840.00
SEZ. 43

DATUM =45.00

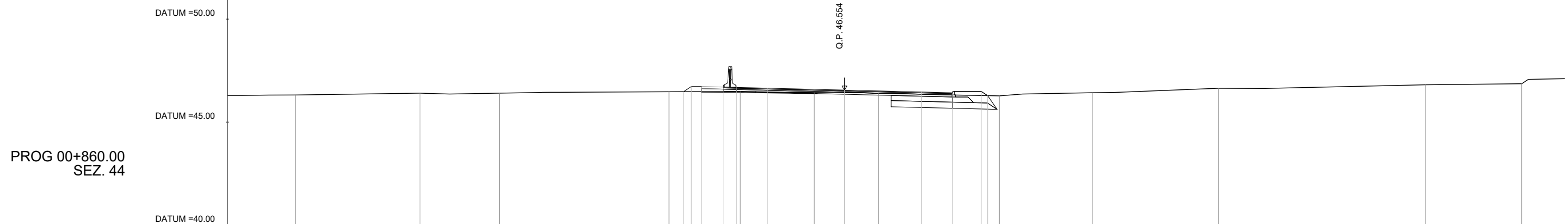
DATUM =40.00



QUOTE TERRENO	46.30	46.19	46.28	46.35		46.42		46.37		46.24	46.19	46.11		46.35		46.67		46.91
DIST. PROGRESSIVE TERRENO	-30.00	-26.72	-23.04	-19.66		-10.42		-3.64		3.27	6.66	9.78		14.03		22.31		35.00
QUOTE PROGETTO							46.42	46.66	46.64	46.62	46.58	46.49	46.40	46.36	46.43	46.18		
DIST. PROGRESSIVE PROGETTO							-7.82	-6.95	-5.90	-5.25	-3.75	0.00	3.75	5.25	6.65	7.02		

AREA	
Scavo	3.89
Rilevato	0.17
SuperCompattato	1.48
Misto stabilizzato	1.28
Inerbimento	0.71
Base	1.11
Usura	0.45
Binder	0.67
CLS magro	0.10
Scotico	0.00
Bonifica	0.00
DATUM =55.00	

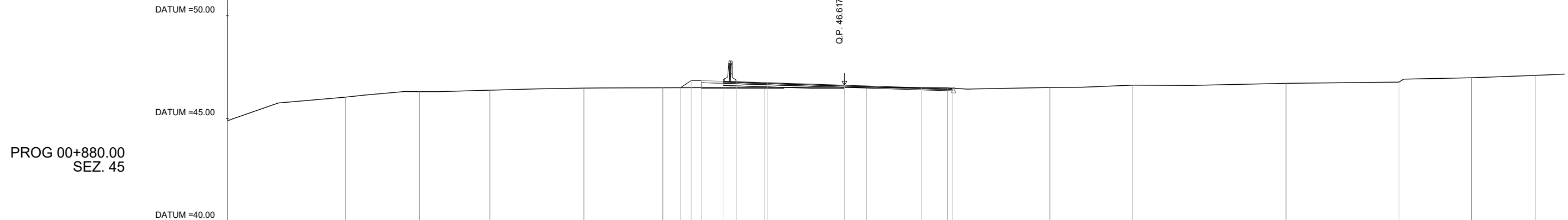
AREA	
Scavo fossi	0.00 mq



QUOTE TERRENO	46.30	46.32	46.41	46.41	46.48	46.49	46.44	46.39	46.27	46.43	46.65	46.81	46.86
DIST. PROGRESSIVE TERRENO	-30.00	-26.70	-20.64	-16.77	-8.53	-5.07	-1.47	1.66	7.53	12.04	18.18	28.24	32.92
QUOTE PROGETTO					46.48	46.70	46.55	46.46	46.42	46.48			
DIST.PROGRESSIVE PROGETTO					-7.82	-5.90	0.00	3.75	5.25	6.66			

AREA	
Scavo	0.75
Rilevato	0.26
SuperCompattato	0.00
Misto stabilizzato	0.59
Inerbimento	0.00
Base	0.55
Usura	0.45
Binder	0.67
CLS magro	0.10
Scotico	0.00
Bonifica	0.00
	DATUM =55.00

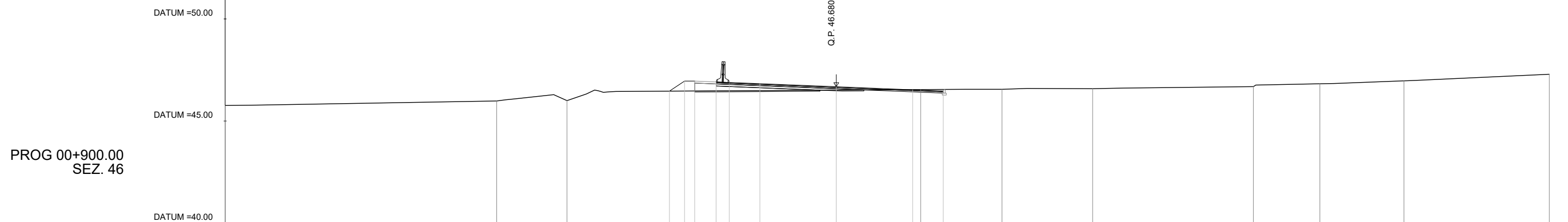
AREA	
Scavo fossi	0.00 mq



QUOTE TERRENO	44.91	46.04	46.31	46.38	46.48	46.49	46.51	46.52	46.49	46.51	46.62	46.71	46.77	46.98	47.10
DIST. PROGRESSIVE TERRENO	-30.00	-24.26	-20.67	-17.23	-12.66	-8.83	-3.87	1.06	5.01	9.99	14.02	21.47	26.96	30.48	33.58
QUOTE PROGETTO						46.50	46.85	46.85	46.81	46.79	46.74	46.62	46.49	46.44	
DIST.PROGRESSIVE PROGETTO						-7.97	-7.45	-6.95	-5.90	-5.25	-3.75	0.00	3.75	5.25	

AREA	
Scavo	0.70
Rilevato	0.42
SuperCompattato	0.00
Misto stabilizzato	1.29
Inerbimento	0.00
Base	0.70
Usura	0.45
Binder	0.67
CLS magro	0.10
Scotico	0.00
Bonifica	0.00
DATUM =55.00	

AREA	
Scavo fossi	0.00 mq

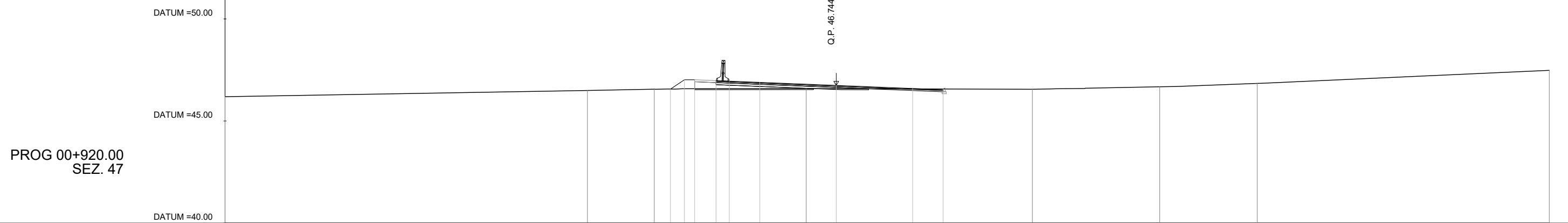


PROG 00+900.00
SEZ. 46

QUOTE TERRENO	45.77	45.98	46.00		46.54	46.56	46.58		46.69	46.83	46.97	47.29
DIST. PROGRESSIVE TERRENO	-30.00	-16.67	-13.22		4.14	8.13	12.58		20.47	23.74	27.87	35.00
QUOTE PROGETTO				46.47	46.96	46.96	46.92	46.89	46.83	46.68	46.53	46.47
DIST.PROGRESSIVE PROGETTO				-8.19	-7.45	-6.95	-5.90	-5.25	-3.75	0.00	3.75	5.25

AREA	
Scavo	0.68
Rilevato	0.37
SuperCompattato	0.00
Misto stabilizzato	1.09
Inerbimento	0.00
Base	0.71
Usura	0.45
Binder	0.67
CLS magro	0.10
Scotico	0.00
Bonifica	0.00
DATUM =55.00	

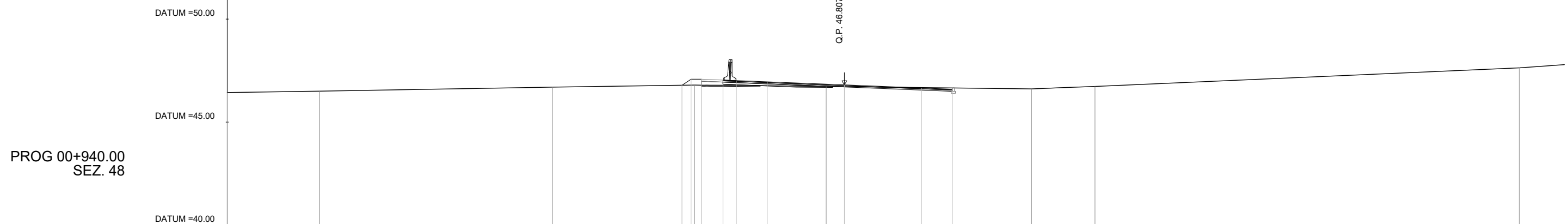
AREA	
Scavo fossi	0.00 mq



QUOTE TERRENO	46.19		46.50	46.56		46.59		46.56		46.68		46.84		47.48
DIST. PROGRESSIVE TERRENO	-30.00		-12.21	-8.93		-1.47		9.62		15.88		20.66		35.00
QUOTE PROGETTO				46.57	47.02	46.98	46.95	46.89	46.74	46.59	46.53			
DIST.PROGRESSIVE PROGETTO				-8.13	-7.45	-6.95	-5.90	-5.25	-3.75	0.00	3.75	5.25		

AREA	
Scavo	0.79
Rilevato	0.21
SuperCompattato	0.00
Misto stabilizzato	0.37
Inerbimento	0.00
Base	0.49
Usura	0.45
Binder	0.67
CLS magro	0.10
Scotico	0.00
Bonifica	0.00
DATUM =55.00	

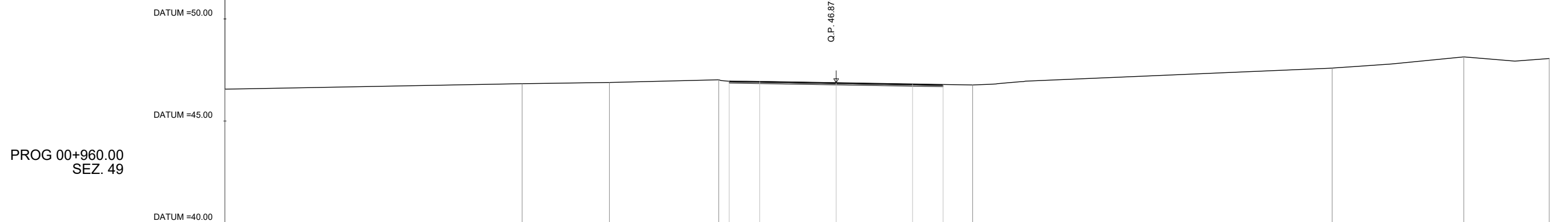
AREA	
Scavo fossi	0.00 mq



QUOTE TERRENO	46.44	46.50	46.70	46.80	46.73	46.61	46.73	47.64
DIST. PROGRESSIVE TERRENO	-30.00	-25.51	-14.19	-7.28	-0.88	9.10	12.18	32.81
QUOTE PROGETTO				46.79 47.09 47.09	47.04 47.02	46.96	46.81	46.66 46.60
DIST.PROGRESSIVE PROGETTO				-7.89 -7.45 -6.95	-5.90 -5.25	-3.75	0.00	3.75 5.25

AREA	
Scavo	1.11
Rilevato	0.00
SuperCompattato	0.00
Misto stabilizzato	0.00
Inerbimento	0.00
Base	0.00
Usura	0.42
Binder	0.63
CLS magro	0.00
Scotico	0.00
Bonifica	0.00
DATUM =55.00	

AREA	
Scavo fossi	0.00 mq

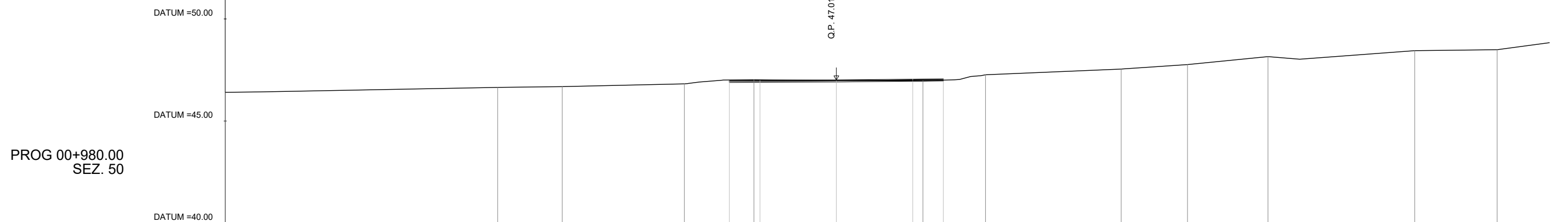


PROG 00+960.00
SEZ. 49

QUOTE TERRENO	46.56	46.83	46.89	47.02		46.77		47.59	48.14	48.06
DIST. PROGRESSIVE TERRENO	-30.00	-15.41	-11.13	-5.76		6.70		24.35	30.81	35.00
QUOTE PROGETTO				46.96	46.93	46.87	46.81	46.78		
DIST. PROGRESSIVE PROGETTO				-5.25	-3.75	0.00	3.75	5.25		

AREA	
Scavo	0.87
Rilevato	0.00
SuperCompattato	0.00
Misto stabilizzato	0.00
Inerbimento	0.00
Base	0.00
Usura	0.42
Binder	0.63
CLS magro	0.00
Scotico	0.00
Bonifica	0.00
DATUM =55.00	

AREA	
Scavo fossi	0.00 mq



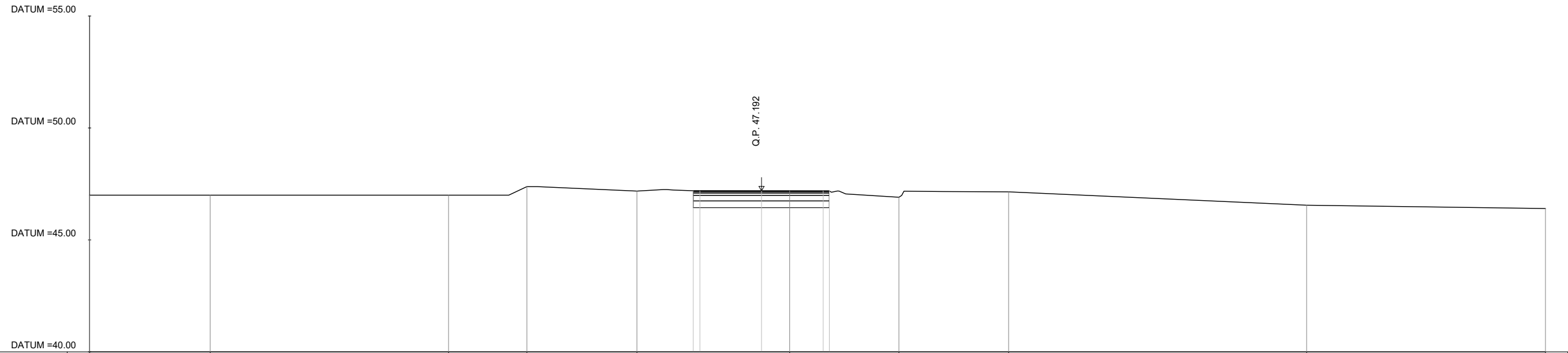
QUOTE TERRENO	46.41	46.65	46.69	46.82	47.02	46.97	47.27	47.55	47.77	48.15	48.45	48.49
DIST. PROGRESSIVE TERRENO	-30.00	-16.63	-13.45	-7.46	-4.05	4.25	7.32	13.98	17.24	21.19	28.39	32.44
QUOTE PROGETTO				46.99	46.99	47.01	47.05	47.07				
DIST.PROGRESSIVE PROGETTO				-5.25	-3.75	0.00	3.75	5.25				

PROG 00+980.00
SEZ. 50

SEZIONI TRASVERSALI
RAMI NORD E SUD ROTATORIA

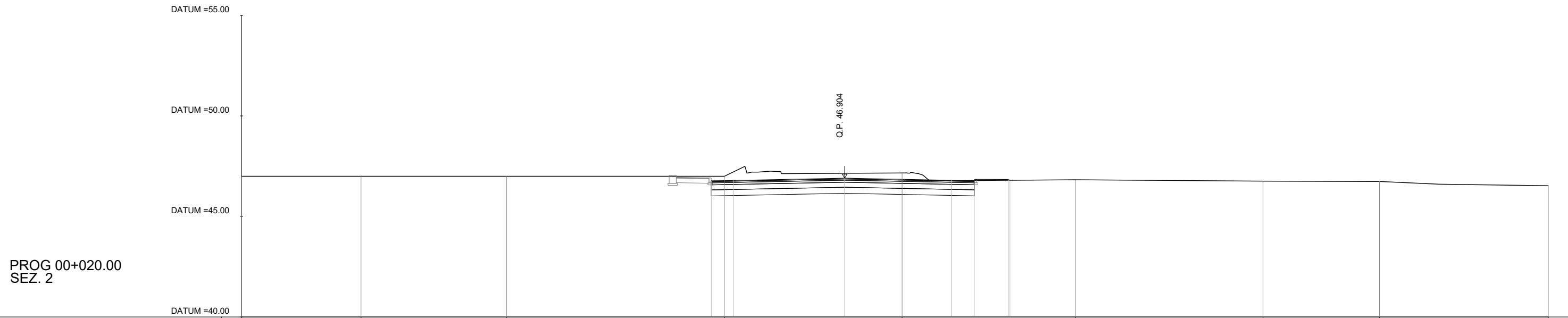
AREA	
Scavo	4.58 mq
Rilevato	0.00 mq
SuperCompattato	1.82 mq
Base	0.61 mq
Pavim. marciapiede	0.00 mq
Misto stabilizzato	1.52 mq
Binder	0.36 mq
Usura	0.24 mq

PROG 00+000.00
SEZ. 1



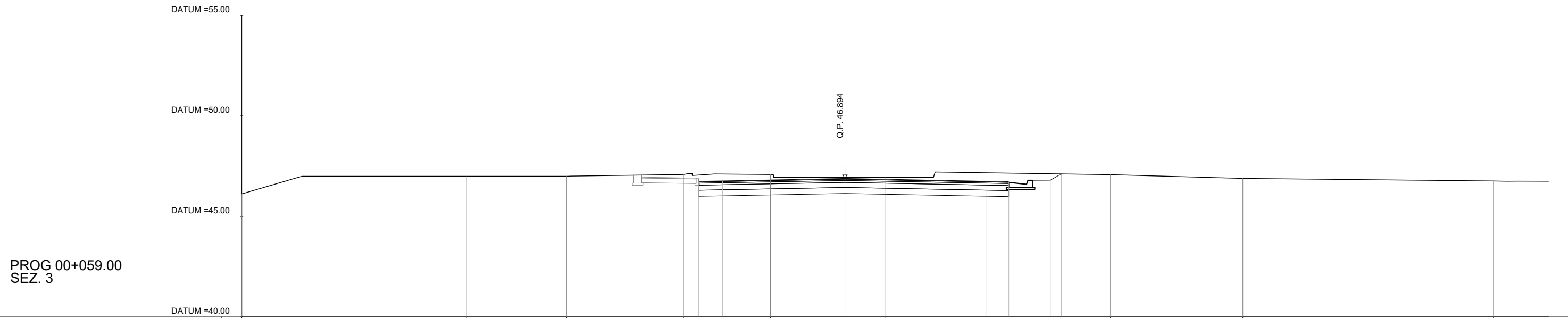
QUOTE TERRENO	47.00	47.00	47.00	47.38	47.18	47.19	46.91	47.15	46.55	46.40
DIST. PROGRESSIVE TERRENO	-30.00	-24.62	-13.97	-10.48	-5.56	1.26	6.13	11.03	24.34	35.00
QUOTE PROGETTO						47.19	47.19	47.19		
DIST. PROGRESSIVE PROGETTO						-3.95	-0.00	3.75		

AREA	
Scavo	14.40 mq
Rilevato	0.00 mq
SuperCompattato	3.93 mq
Base	1.31 mq
Pavim. marciapiede	0.07 mq
Misto stabilizzato	3.27 mq
Binder	0.79 mq
Usura	0.52 mq



QUOTE TERRENO	47.00	47.00	47.00	47.00	47.17	46.83	46.76	46.74	46.53
DIST. PROGRESSIVE TERRENO	-30.00	-24.06	-16.82	-5.99	2.86	11.48	20.81	26.60	35.00
QUOTE PROGETTO				46.77	46.90	46.80	46.78	46.80	
DIST. PROGRESSIVE PROGETTO				-6.63	0.00	5.31	6.45	8.22	

AREA	
Scavo	17.74 mq
Rilevato	0.00 mq
SuperCompattato	4.63 mq
Base	1.54 mq
Pavim. marciapiede	0.11 mq
Misto stabilizzato	3.86 mq
Binder	0.93 mq
Usura	0.57 mq



PROG 00+059.00
SEZ. 3

QUOTE TERRENO	46.12	47.00	47.00	47.09	47.09	46.95	47.08	46.89	46.77	
DIST. PROGRESSIVE TERRENO	-30.00	-18.83	-13.84	-8.03	-3.70	1.99	13.20	19.79	32.26	
QUOTE PROGETTO				46.76	46.77	46.89	46.75	46.74	46.81	47.12
DIST. PROGRESSIVE PROGETTO				-7.28	-6.08	0.00	7.01	8.15	10.22	10.77

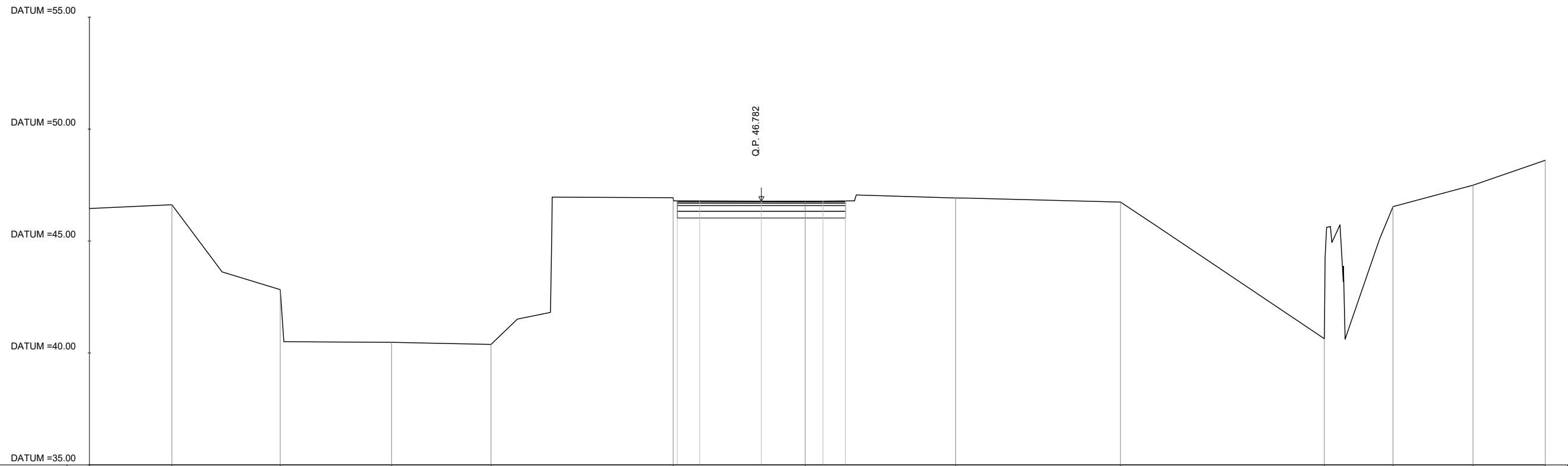
AREA	
Scavo	6.60 mq
Rilevato	0.00 mq
SuperCompattato	2.50 mq
Base	0.83 mq
Pavim. marciapiede	0.00 mq
Misto stabilizzato	2.08 mq
Binder	0.50 mq
Usura	0.33 mq



PROG 00+080.00
SEZ. 4

QUOTE TERRENO	45.87	46.20	47.00	46.94	46.77	46.83	46.96	46.87	46.77	41.87	40.91	41.09
DIST. PROGRESSIVE TERRENO	-30.00	-23.06	-9.38	-6.28	-1.53	4.32	8.55	12.00	17.27	22.26	30.34	35.00
QUOTE PROGETTO					46.80	46.80	46.80	46.80	46.80	46.80		
DIST. PROGRESSIVE PROGETTO					-3.75	-2.75	0.00	3.56	4.58	6.00		

AREA	
Scavo	5.65 mq
Rilevato	0.00 mq
SuperCompattato	2.25 mq
Base	0.75 mq
Pavim. marciapiede	0.00 mq
Misto stabilizzato	1.88 mq
Binder	0.45 mq
Usura	0.30 mq



QUOTE TERRENO	46.45	46.62	42.83	40.48	40.38	46.94	46.77	46.92	46.74	40.64	46.54	47.49	48.61
DIST. PROGRESSIVE TERRENO	-30.00	-26.32	-21.48	-16.51	-12.07	-3.94	1.96	8.67	16.03	25.14	28.20	31.78	35.00
QUOTE PROGETTO						46.78	46.78	46.78	46.78	46.78			
DIST. PROGRESSIVE PROGETTO						-3.75	-2.75	-0.00	2.75	3.75			

SEZIONI TRASVERSALI
ROTATORIA

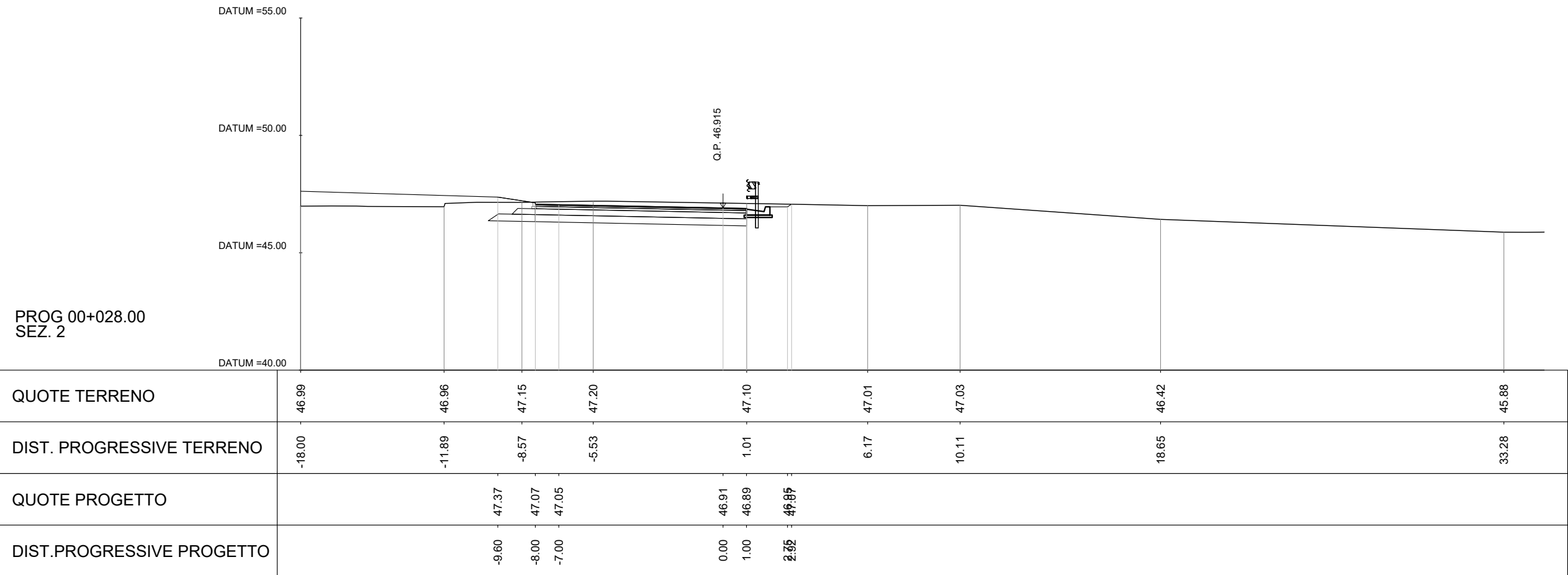
AREA	
Scavo	8.36 mq
Rilevato	4.43 mq
SuperCompattato	3.81 mq
Binder	0.54 mq
Usura	0.36 mq
Base	0.90 mq
Misto stabilizzato	2.70 mq
Inerbimento	0.67 mq



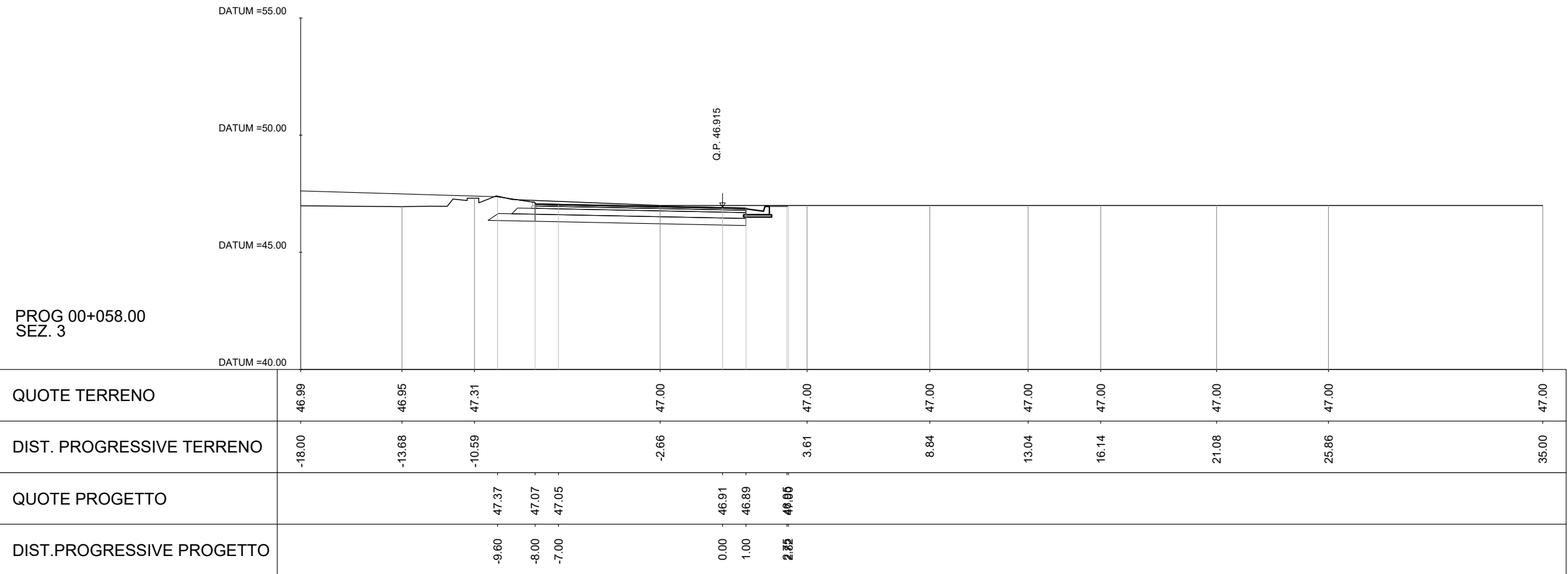
PROG 00+000.00
SEZ. 1

QUOTE TERRENO	46.99	47.03	46.92		46.87		46.80	46.77	46.01	44.94
DIST. PROGRESSIVE TERRENO	-18.00	-13.74	-8.83		4.35		18.57	25.37	28.80	33.98
QUOTE PROGETTO			47.37	47.07	47.05		46.91	46.89	46.87	
DIST. PROGRESSIVE PROGETTO			-9.60	-8.00	-7.00		-0.00	1.00	2.49	

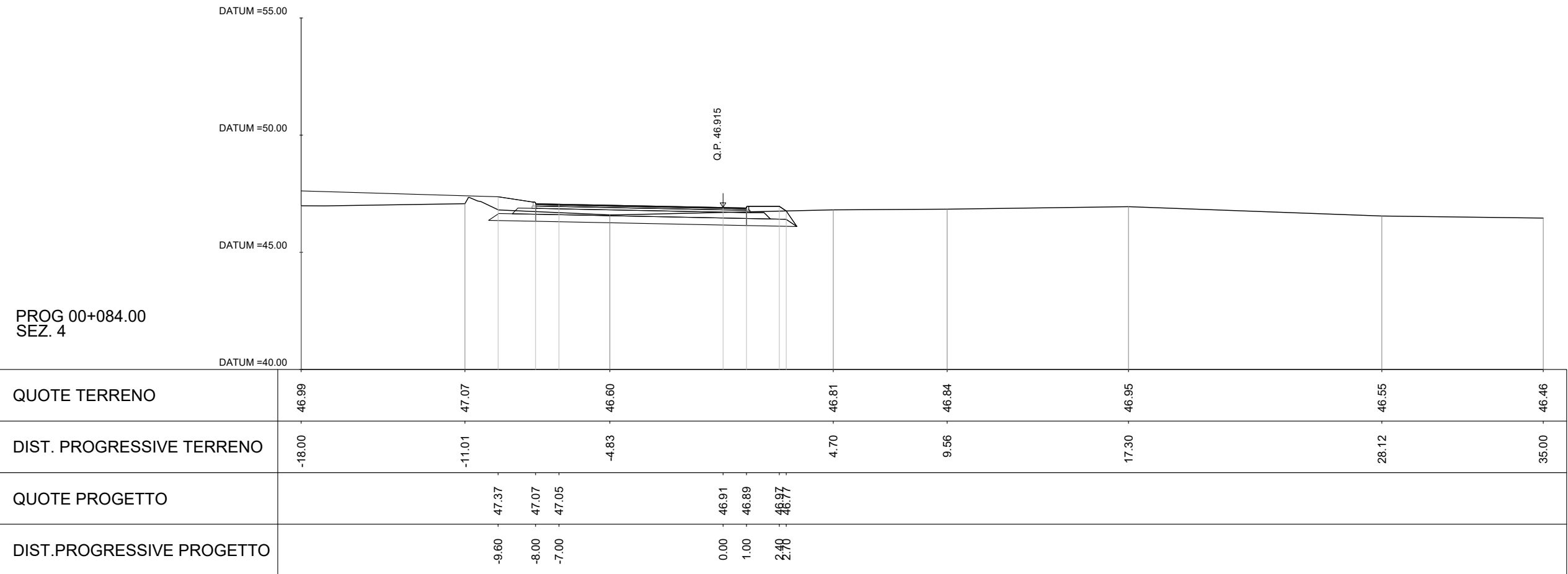
AREA	
Scavo	9.82 mq
Rilevato	4.16 mq
SuperCompattato	3.24 mq
Binder	0.54 mq
Usura	0.36 mq
Base	0.90 mq
Misto stabilizzato	2.47 mq
Inerbimento	0.00 mq



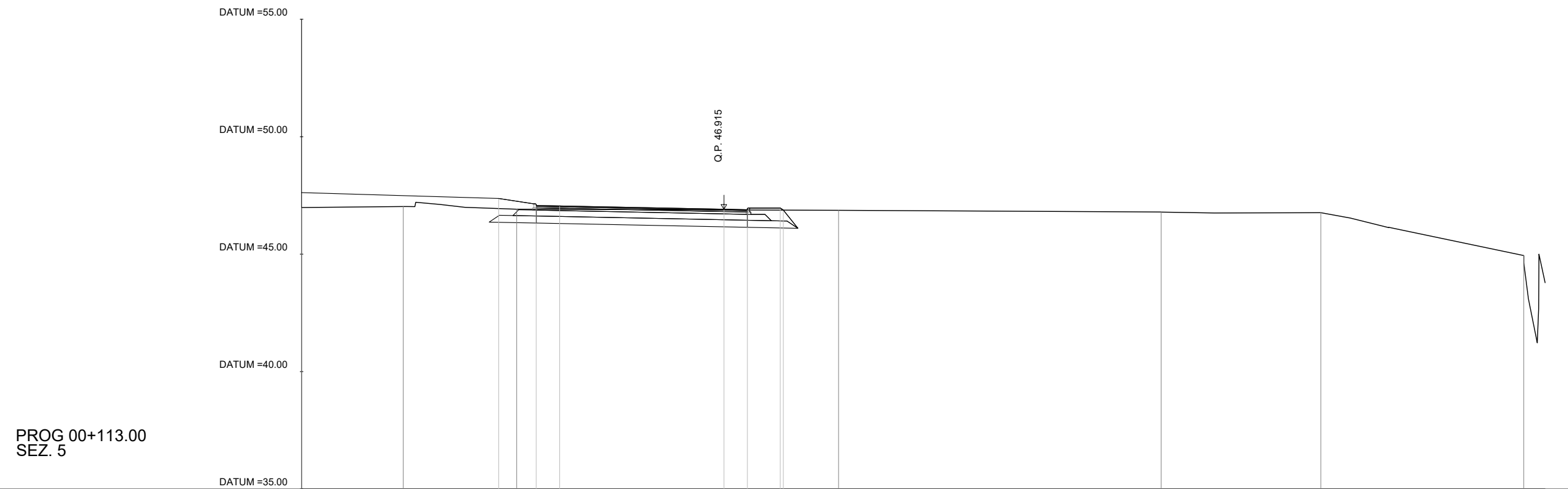
AREA	
Scavo	8.82 mq
Rilevato	3.84 mq
SuperCompattato	3.24 mq
Binder	0.54 mq
Usura	0.36 mq
Base	0.90 mq
Misto stabilizzato	2.47 mq
Inerbimento	0.00 mq



AREA	
Scavo	5.85 mq
Rilevato	4.48 mq
SuperCompattato	3.81 mq
Binder	0.54 mq
Usura	0.36 mq
Base	0.90 mq
Misto stabilizzato	2.70 mq
Inerbimento	0.70 mq



AREA	
Scavo	8.34 mq
Rilevato	4.43 mq
SuperCompattato	3.81 mq
Binder	0.54 mq
Usura	0.36 mq
Base	0.90 mq
Misto stabilizzato	2.70 mq
Inerbimento	0.67 mq



QUOTE TERRENO	46.99	47.03	46.91		46.87		46.79	46.77	44.94
DIST. PROGRESSIVE TERRENO	-18.00	-13.67	-8.83		4.89		18.63	25.44	34.09
QUOTE PROGETTO			47.37	47.07	47.05		46.91	46.89	46.88
DIST. PROGRESSIVE PROGETTO			-9.60	-8.00	-7.00		-0.00	1.00	2.49