

COMMITTENTE:



ALTA SORVEGLIANZA:



IRICAV2

INFRASTRUTTURE FERROVIARIE STRATEGICHE DEFINITE DALLA LEGGE OBIETTIVO N. 443/01

**LINEA A.V. /A.C. TORINO-VENEZIA Tratta VERONA-PADOVA
Lotto funzionale Verona-Bivio Vicenza**

PROGETTO ESECUTIVO

IN - INTERFERENZE VIARIE

IN16 - INTERFERENZA CON SEDE AUTOSTRADALE AL km 6+220,00

DEVIAZIONE PROVVISORIA E RIPRISTINO RACCORDO AUTOSTRADALE DA PK 5+025 A PK 5+900

QUADERNO DELLE SEZIONI TRASVERSALI DELLA VIABILITÀ PROVVISORIA

GENERAL CONTRACTOR					DIRETTORE LAVORI			SCALA :
IL PROGETTISTA INTEGRATORE		Consorzio Iricav Due						1:200
Ing. Giovanni MALAYENDA ALBO INGEGNERI PROV. DI MESSINA n. 4503		ing. Paolo CARMONA						
Data:		Data:						

COMMESSA	LOTTO	FASE	ENTE	TIPO DOC.	OPERA/DISCIPLINA	PROGR.	REV.	FOGLIO
IN17	12	E	12	W9	IN16B0	002	B	DI

VISTO CONSORZIO IRICAV DUE	
Firma	Data
ing. Alberto LEVRATO	

Progettazione :


Rev.	Descrizione	Redatto	Data	Verificato	Data	Approvato	Data	IL PROGETTISTA
A	EMISSIONE		28/06/2021		28/06/2021		28/06/2021	Giuseppfabrizio Coppa Data:
B	REVISIONE INTERNA		17/05/2022		17/05/2022		17/05/2022	
C								

CIG. 8377957CD1

CUP: J41E9100000009

File: IN1712E12W9IN16B0002B.DWG

Cod. origine: CODICE



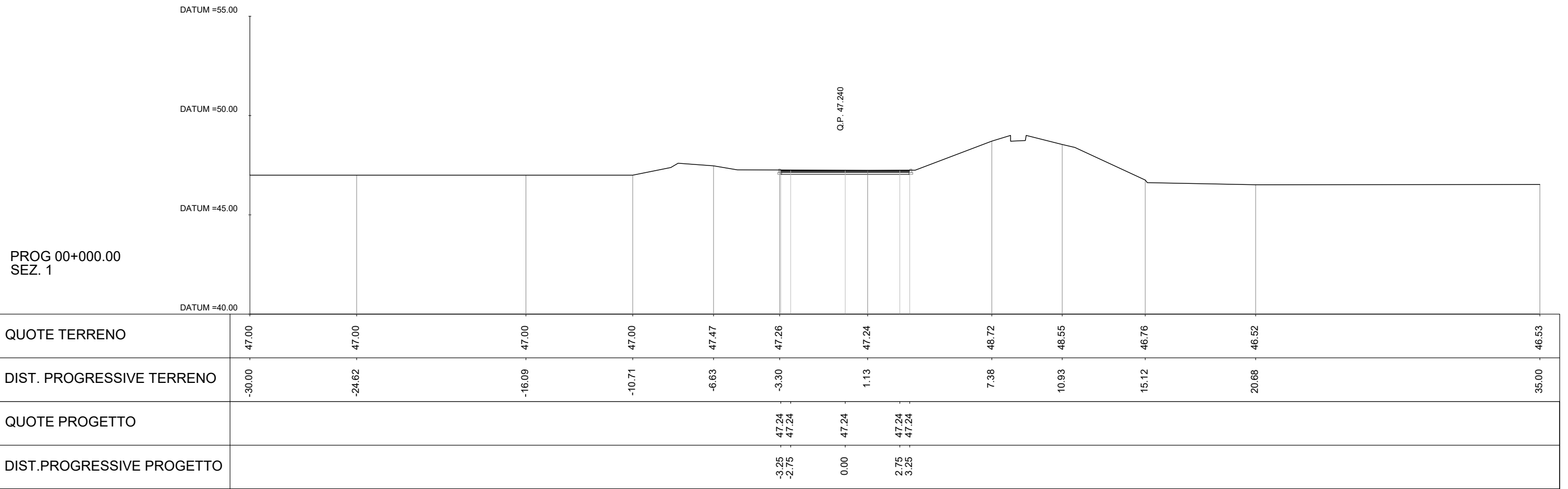
Progetto cofinanziato dalla Unione Europea

Scala di plot:

TUTTI I DIRITTI DEL PRESENTE DOCUMENTO SONO RISERVATI: LA PRODUZIONE ANCHE PARZIALE È VIETATA

**DEVIAZIONE
PROVVISORIA FASE 1**

AREA
Scavo 1.42 mq
Rilevato 0.00 mq
SuperCompattato:0.00 mq
Binder:0.39 mq
Usura:0.26 mq
Base:0.65 mq
Misto stabilizzato:0.00 mq

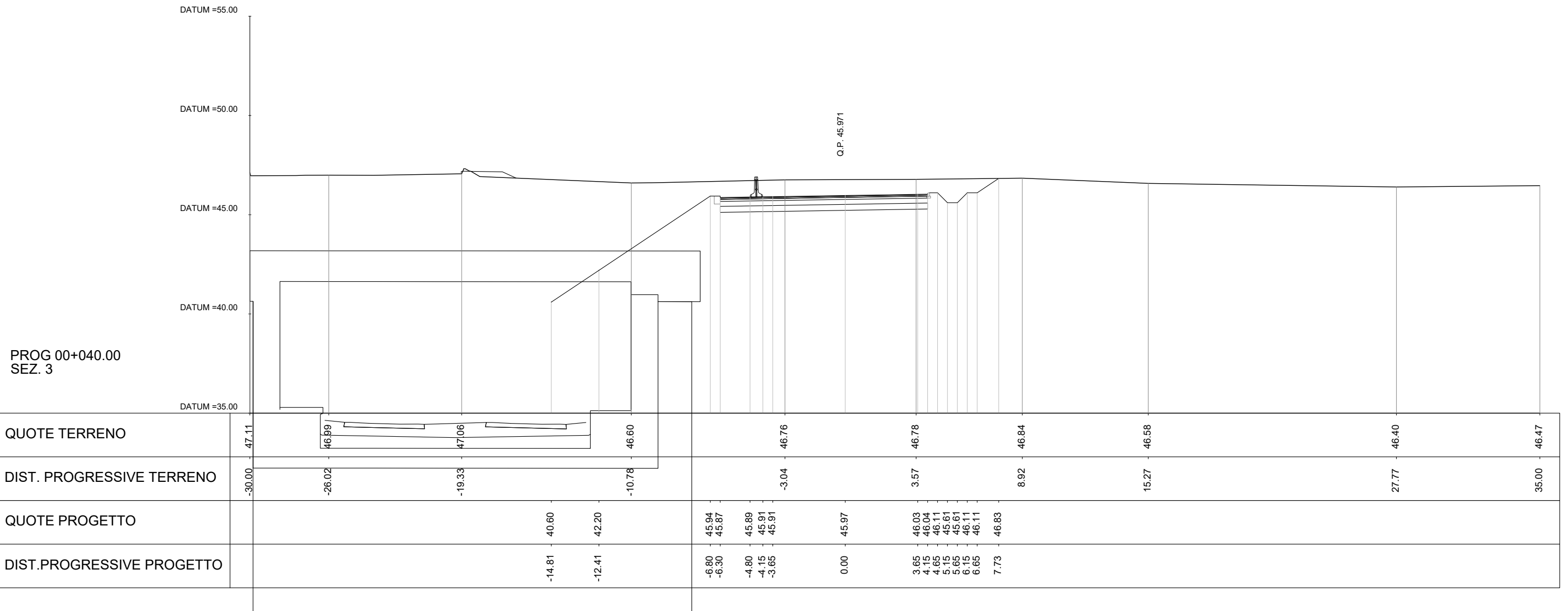


AREA
Scavo 8.86 mq
Rilevato 0.00 mq
SuperCompattato:2.49 mq
Binder:0.50 mq
Usura:0.33 mq
Base:0.83 mq
Misto stabilizzato:2.07 mq

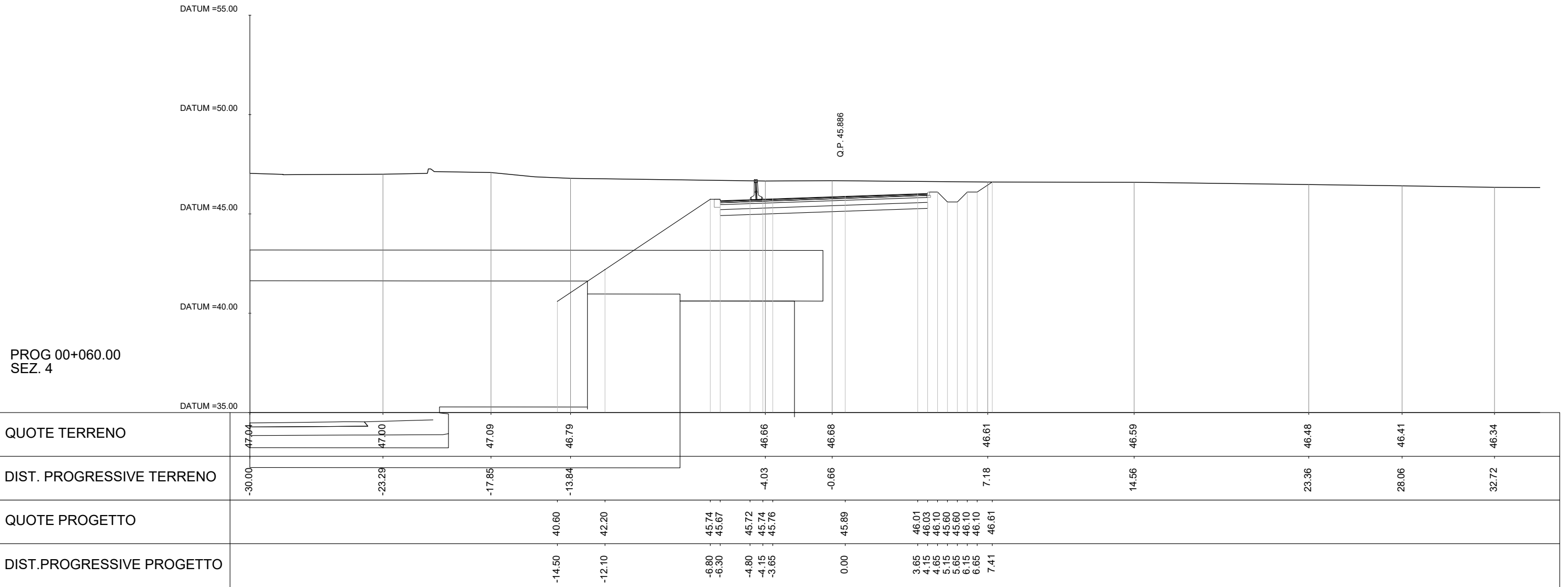


QUOTE TERRENO	47.00	47.00	47.00	47.21	47.16	47.17	47.06	47.10	46.54	46.46	46.50
DIST. PROGRESSIVE TERRENO	-30.00	-21.96	-13.68	-8.45	-4.41	-1.39	3.14	11.27	23.10	28.37	35.00
QUOTE PROGETTO					47.05	47.02	46.87	46.75	46.80		
DIST. PROGRESSIVE PROGETTO					-5.88	-4.15	0.00	3.65	5.55		
					-3.65	-3.65		4.15	5.96		
								46.73	47.07		

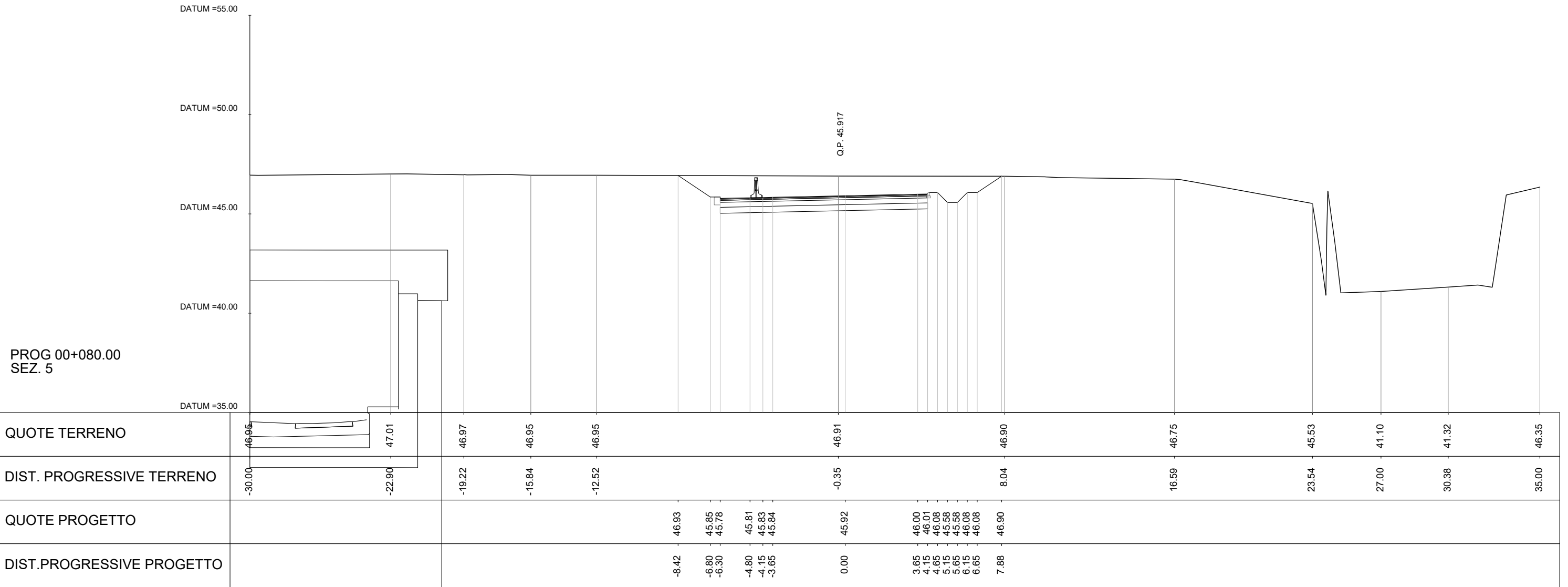
AREA
Scavo 19.36 mq
Rilevato 0.00 mq
SuperCompattato:3.14 mq
Binder:0.63 mq
Usura:0.42 mq
Base:1.05 mq
Misto stabilizzato:2.61 mq



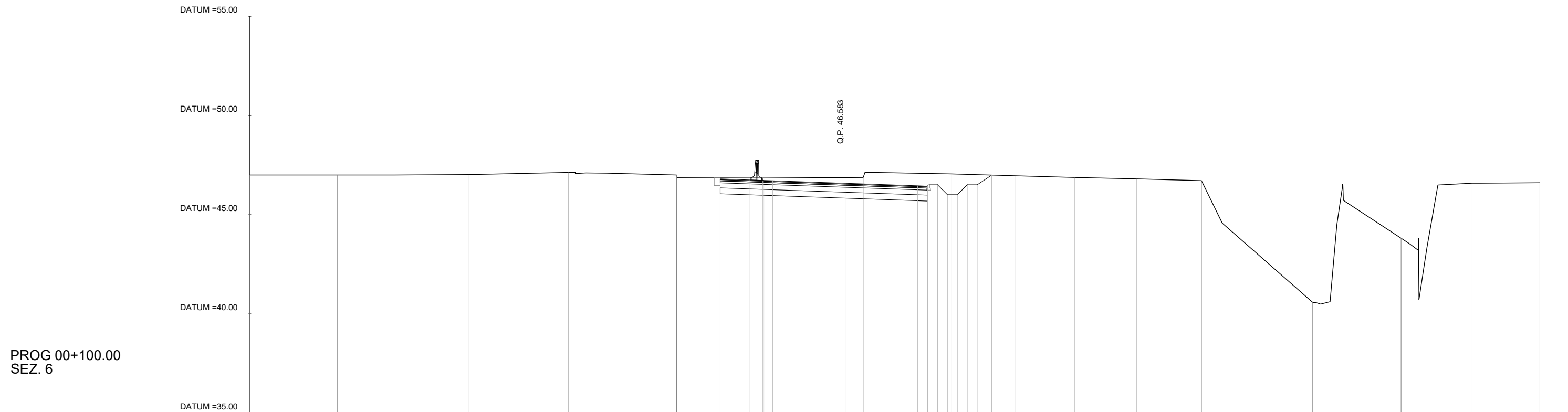
AREA
Scavo 18.95 mq
Rilevato 0.00 mq
SuperCompattato:3.13 mq
Binder:0.63 mq
Usura:0.42 mq
Base:1.04 mq
Misto stabilizzato:2.61 mq



AREA
Scavo 23.08 mq
Rilevato 0.00 mq
SuperCompattato:3.14 mq
Binder:0.63 mq
Usura:0.42 mq
Base:1.05 mq
Misto stabilizzato:2.61 mq



AREA
Scavo 13.31 mq
Rilevato 0.00 mq
SuperCompattato:3.13 mq
Binder:0.63 mq
Usura:0.42 mq
Base:1.04 mq
Misto stabilizzato:2.61 mq



QUOTE TERRENO	47.00	47.00	47.02	47.13	47.00	46.85	46.88	47.06	46.96	46.88	46.80	46.72	40.58	43.82	46.59	46.61		
DIST. PROGRESSIVE TERRENO	-30.00	-25.60	-18.95	-13.93	-8.50	-4.05	0.91	5.37	8.54	11.54	14.70	17.95	23.55	28.01	31.59	35.00		
QUOTE PROGETTO						46.80	46.75	46.73	46.71	46.58	46.46	46.44	46.51	46.01	46.01	46.51	47.00	
DIST.PROGRESSIVE PROGETTO						-6.30	-4.80	-4.15	-3.65	0.00	3.65	4.15	4.65	5.15	5.65	6.15	6.65	7.38


AREA
Scavo 0.62 mq
Rilevato 0.00 mq
SuperCompattato:0.00 mq
Binder:0.39 mq
Usura:0.26 mq
Base:0.00 mq
Misto stabilizzato:0.00 mq



PROG 00+120.00
SEZ. 7

QUOTE TERRENO	40.86	40.53	40.49	46.57	46.79	46.79	46.79	46.77	47.02	46.83	46.78	46.66	46.65
DIST. PROGRESSIVE TERRENO	-30.00	-15.57	-9.66	-5.39				3.82	8.20	14.82	18.27	22.94	34.54
QUOTE PROGETTO					46.79	46.79	46.79	46.79	46.79				
DIST.PROGRESSIVE PROGETTO					-3.25	-2.75	0.00	2.75	3.25				

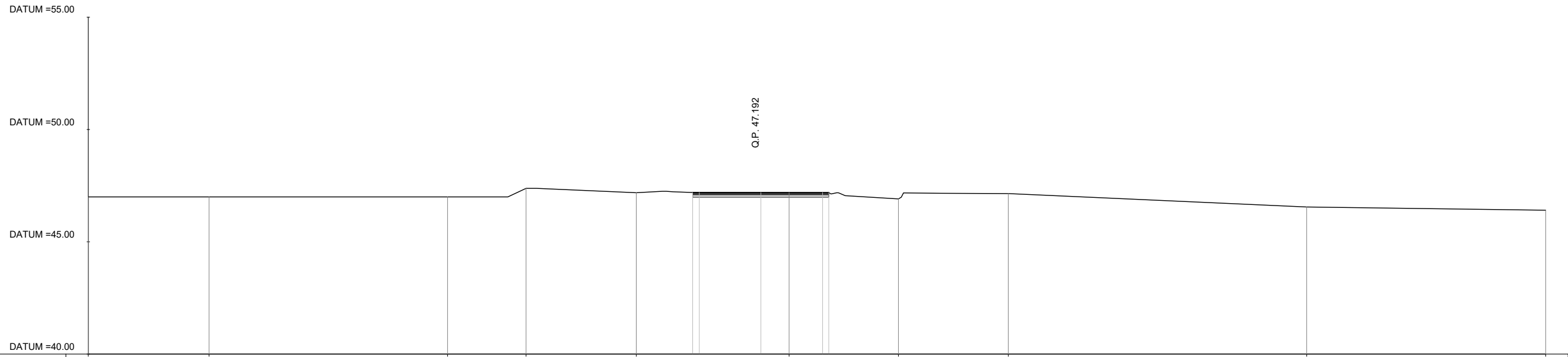
AREA
Scavo 0.01 mq
Rilevato 0.04 mq
SuperCompattato:0.00 mq
Binder:0.00 mq
Usura:0.00 mq
Base:0.00 mq
Misto stabilizzato:0.00 mq



QUOTE TERRENO	41.05	43.86	43.21	46.07	46.67	46.83	46.82	46.81	46.81	46.79	47.09	46.90	46.74	46.74	50.38
DIST. PROGRESSIVE TERRENO	-30.00	-25.25	-21.13	-15.96	-11.43	-6.42	-2.93			4.05	7.30	12.80	18.82	27.88	35.00
QUOTE PROGETTO							46.81	46.81	46.81	46.81					
DIST.PROGRESSIVE PROGETTO							-3.25	-2.75	0.00	2.75	3.25				

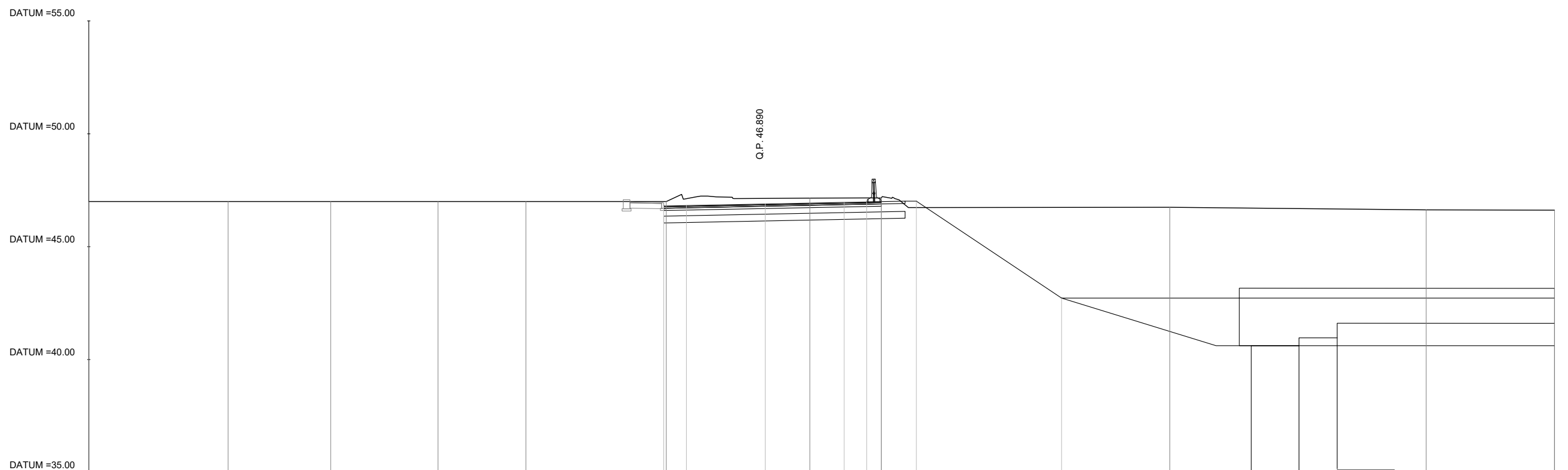
**DEVIAZIONE
PROVVISORIA FASE 2**

PROG 00+000.00
SEZ. 1



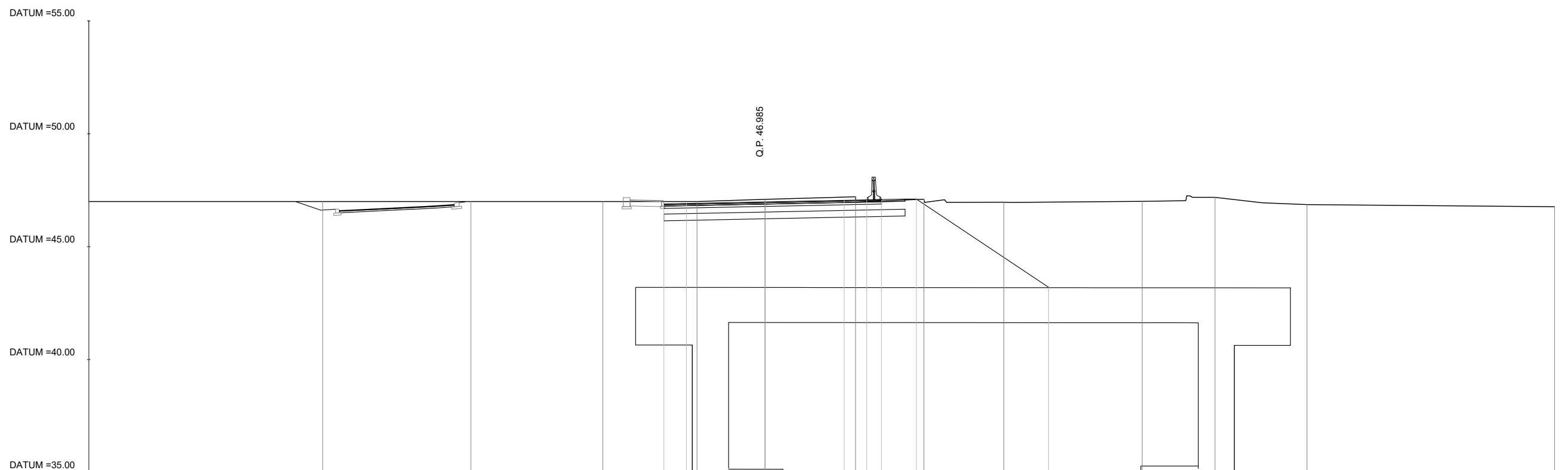
QUOTE TERRENO	47.00	47.00	47.00	47.38	47.18	47.19	46.91	47.15	46.55	46.40
DIST. PROGRESSIVE TERRENO	-30.00	-24.62	-13.97	-10.48	-5.56	1.26	6.13	11.03	24.34	35.00
QUOTE PROGETTO						47.19	47.19	47.19		
DIST. PROGRESSIVE PROGETTO						-3.95	0.00	3.02		

PROG 00+020.00
SEZ. 2



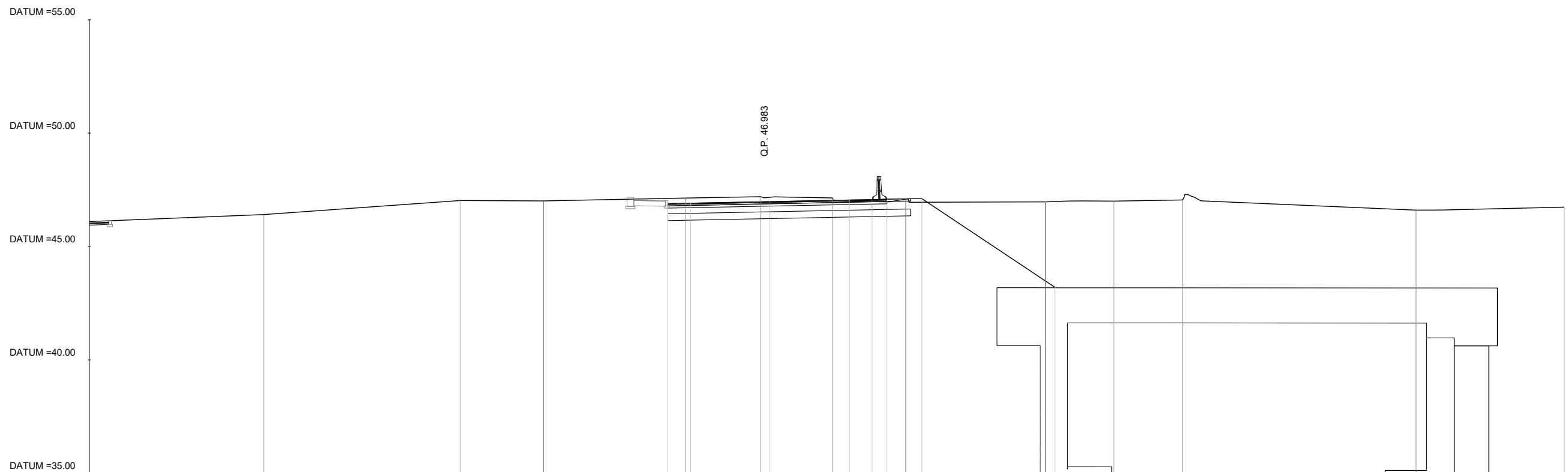
QUOTE TERRENO	47.00	47.00	47.00	47.00	47.00	47.00	47.00	47.15	47.15	46.74	46.63	46.62	
DIST. PROGRESSIVE TERRENO	-30.00	-23.82	-19.27	-14.51	-10.62	-4.39	1.98	5.14	17.94	29.31	35.00		
QUOTE PROGETTO						46.80	46.82	46.89	46.96	46.98	46.99	47.01	42.72
DIST. PROGRESSIVE PROGETTO						-4.50	-3.50	0.00	3.50	4.50	5.15	6.70	13.14

PROG 00+040.00
SEZ. 3



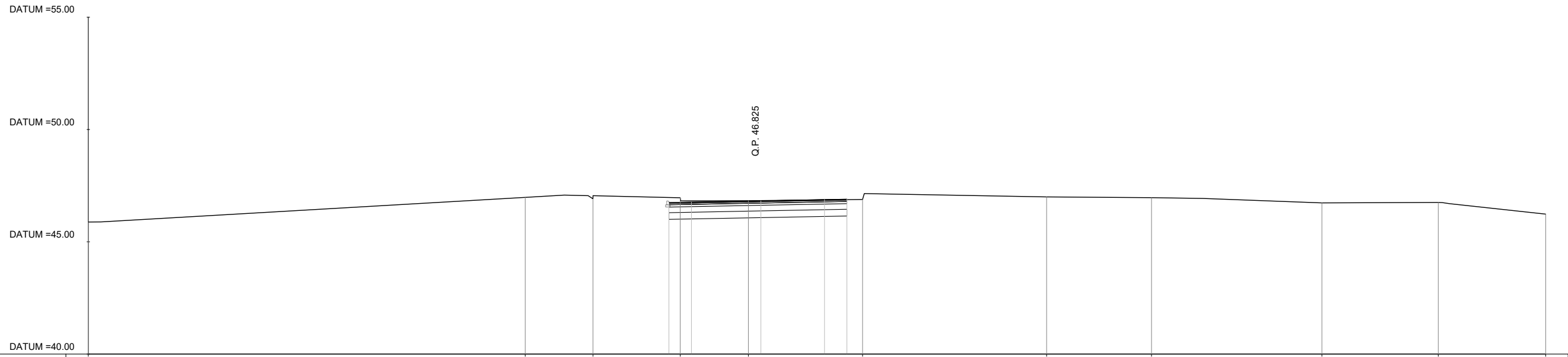
QUOTE TERRENO	47.00	47.00	47.00	47.00	47.00	47.00	47.09	47.21	47.10	46.97	47.01	47.18	46.86	46.77
DIST. PROGRESSIVE TERRENO	-30.00	-19.63	-13.06	-7.21	-3.03	-0.02	4.00	7.03	10.58	16.71	19.94	24.02	35.00	
QUOTE PROGETTO						46.90	46.92	46.99	47.06	47.08	47.09	47.11	43.20	
DIST. PROGRESSIVE PROGETTO						-4.50	-3.50	0.00	3.50	4.50	5.15	6.70	12.56	

PROG 00+060.00
SEZ. 4



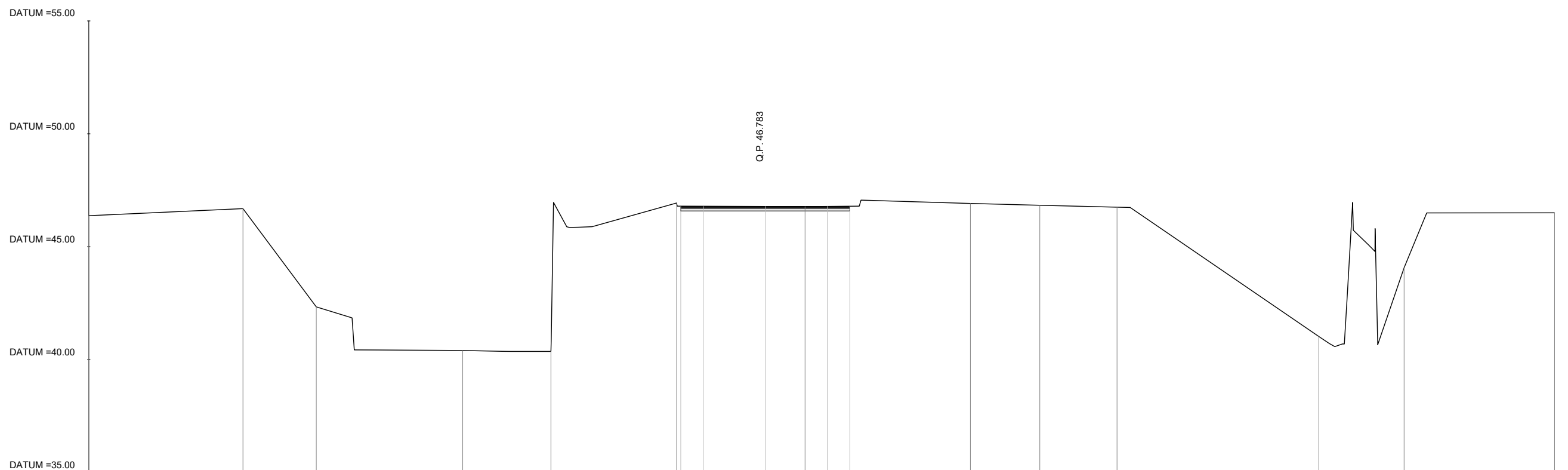
QUOTE TERRENO	46.10	46.41	47.03	47.01	47.14	47.20	47.14	47.09	46.97	47.00	47.05	46.60	46.74
DIST. PROGRESSIVE TERRENO	-30.00	-22.30	-13.66	-9.98	-3.71	-0.40	2.77	5.98	12.14	15.16	18.19	28.48	35.00
QUOTE PROGETTO					46.89	46.91	46.98	47.05	47.07	47.09	47.11	43.20	
DIST. PROGRESSIVE PROGETTO					-4.50	-3.50	0.00	3.50	4.50	5.15	6.70	12.56	

PROG 00+080.00
SEZ. 5



QUOTE TERRENO	45.88			46.98	46.91	46.96	46.83	46.88		47.00	46.96		46.73	46.75	46.23
DIST. PROGRESSIVE TERRENO	-30.00			-10.51	-7.49	-3.60	-0.56	4.53		12.74	17.42		25.02	30.21	35.00
QUOTE PROGETTO						46.75	46.77	46.83	46.88	46.90					
DIST. PROGRESSIVE PROGETTO						-4.10	-3.10	0.00	2.84	3.84					

PROG 00+096.00
SEZ. 6



QUOTE TERRENO	46.37	46.69	42.33	40.40	40.36	46.94	46.77	46.91	46.84	46.75	41.02	44.06	46.50
DIST. PROGRESSIVE TERRENO	-30.00	-23.16	-19.91	-13.42	-9.50	-3.93	1.76	9.09	12.17	15.60	24.55	28.33	35.00
QUOTE PROGETTO						46.78	46.78	46.78	46.78	46.78			
DIST. PROGRESSIVE PROGETTO						-3.75	-2.75	0.00	2.75	3.75			