

COMMITTENTE:



ALTA SORVEGLIANZA:



INFRASTRUTTURE FERROVIARIE STRATEGICHE DEFINITE DALLA LEGGE OBIETTIVO N. 443/01

**LINEA A.V. /A.C. TORINO-VENEZIA Tratta VERONA-PADOVA
Lotto funzionale Verona-Bivio Vicenza**

PROGETTO ESECUTIVO

IN - INTERFERENZE VIARIE

IN16 - INTERFERENZA CON SEDE AUTOSTRADALE AL km 6+220,00

DEVIAZIONE PROVVISORIA E RIPRISTINO RACCORDO AUTOSTRADALE DA PK 5+025 A PK 5+900

QUADERNO DELLE SEZIONI TRASVERSALI RIPRISTINO TURBOCORSIA

GENERAL CONTRACTOR					DIRETTORE LAVORI			SCALA :
IL PROGETTISTA INTEGRATORE		Consorzio Iricav Due						1:200
Ing. Giovanni MALAVENDA ALBO INGEGNERI PROV. DI MESSINA n. 4503		ing. Paolo CARMONA						
Data:		Data:						

COMMESSA	LOTTO	FASE	ENTE	TIPO DOC.	OPERA/DISCIPLINA	PROGR.	REV.	FOGLIO
IN17	12	E	12	W9	IN16B0	006	B	DI

VISTO CONSORZIO IRICAV DUE	
Firma	Data
ing. Alberto LEVRATO	

Progettazione :

Rev.	Descrizione	Redatto	Data	Verificato	Data	Approvato	Data	IL PROGETTISTA
A	EMISSIONE	<i>[Signature]</i>	11/11/2022	<i>[Signature]</i>	11/11/2022	<i>[Signature]</i>	11/11/2022	Giuseppfabrizio Coppa Data:
B	REVISIONE PER RECEPIMENTO OSSERVAZIONI A4	<i>[Signature]</i>	13/01/2023	<i>[Signature]</i>	13/01/2023	<i>[Signature]</i>	13/01/2023	
C								

CIG. 8377957CD1

CUP: J41E9100000009

File: IN1712E12W9IN16B0006B.DWG

Cod. origine: CODICE



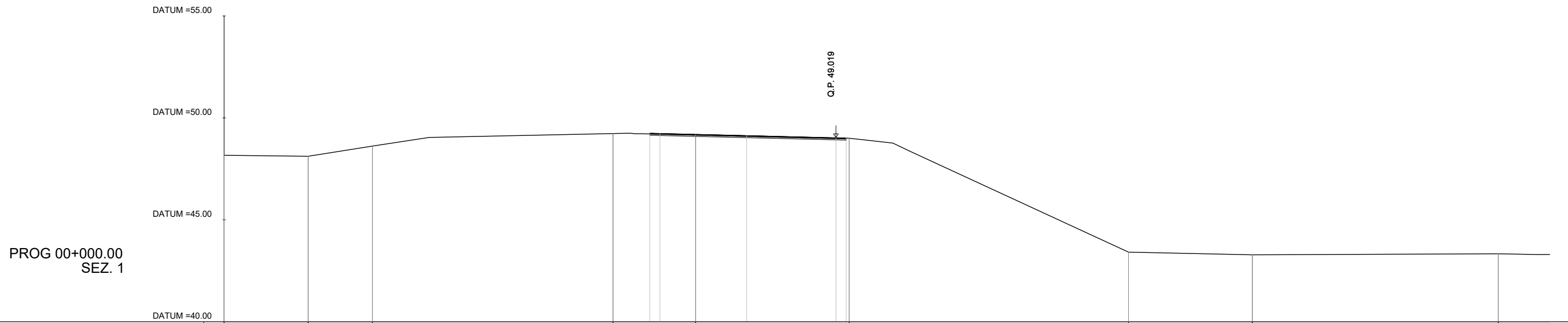
Progetto cofinanziato dalla Unione Europea

Scala di plot:

TUTTI I DIRITTI DEL PRESENTE DOCUMENTO SONO RISERVATI: LA PRODUZIONE ANCHE PARZIALE È VIETATA

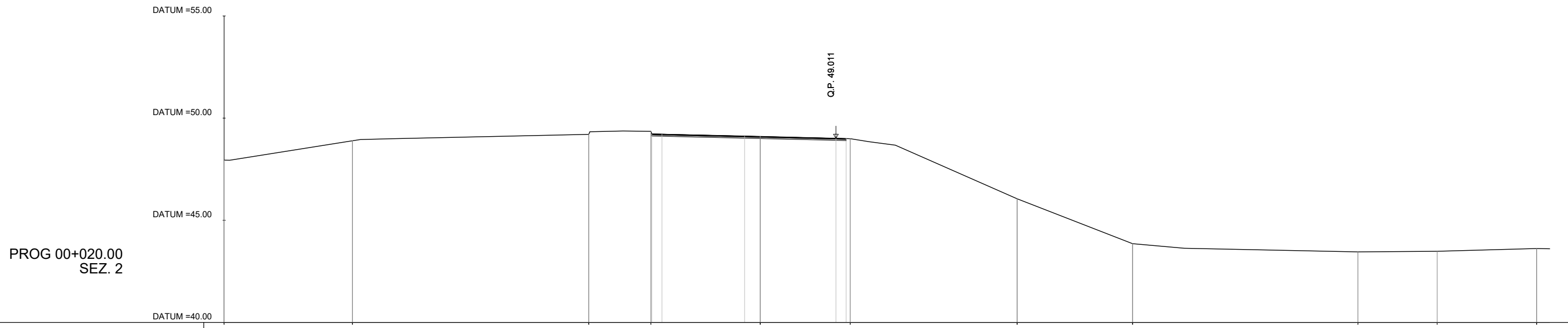
SEZIONI TRASVERSALI
RIPRISTINO TURBOCORSIA

AREA
Scavo 0.95 mq
Rilevato 0.00 mq
Base:0.00 mq
SuperCompattato:0.00 mq
Usura:0.39 mq
Misto stabilizzato:0.00 mq
Binder:0.58 mq



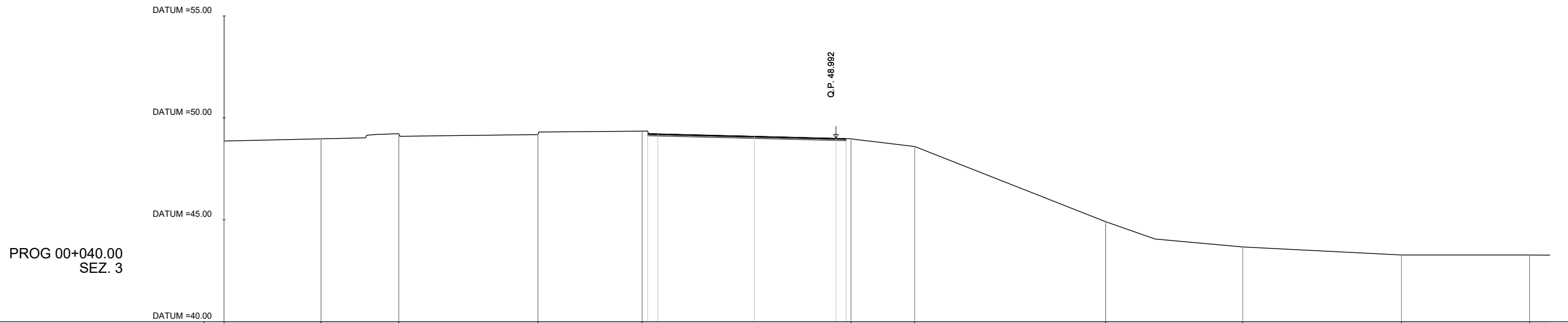
QUOTE TERRENO	48.16	48.12	48.62		49.23	49.19		49.00		43.41	43.28		43.33
DIST. PROGRESSIVE TERRENO	-30.00	-25.88	-22.73		-10.93	-6.88		0.65		14.35	20.42		32.48
QUOTE PROGETTO						49.24 49.23		49.13 49.13		49.02 49.01			
DIST.PROGRESSIVE PROGETTO						-9.13 -8.63		-4.38		0.00 0.50			

AREA
Scavo 0.98 mq
Rilevato 0.00 mq
Base:0.00 mq
SuperCompattato:0.00 mq
Usura:0.38 mq
Misto stabilizzato:0.00 mq
Binder:0.57 mq



QUOTE TERRENO	47.94	48.89	49.20	49.35	49.10	48.99	46.05	43.86	43.45	43.48	43.61
DIST. PROGRESSIVE TERRENO	-30.00	-23.71	-12.12	-9.07	-3.71	0.70	8.89	14.55	25.59	29.48	34.36
QUOTE PROGETTO				49.22 49.21	49.12	49.01 49.00					
DIST.PROGRESSIVE PROGETTO				-9.03 -8.53	-4.48	0.00 0.50					

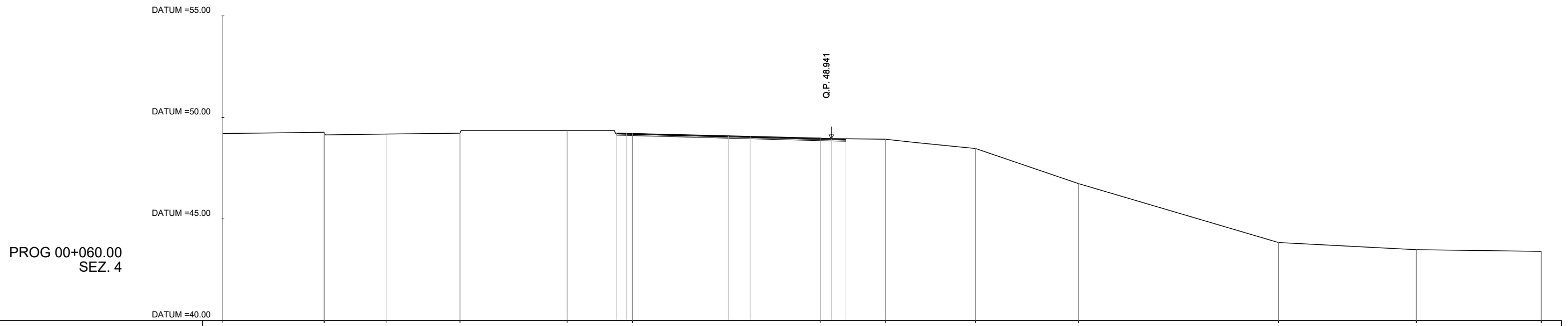
AREA
Scavo 0.98 mq
Rilevato 0.00 mq
Base:0.00 mq
SuperCompattato:0.00 mq
Usura:0.39 mq
Misto stabilizzato:0.00 mq
Binder:0.58 mq



PROG 00+040.00
SEZ. 3

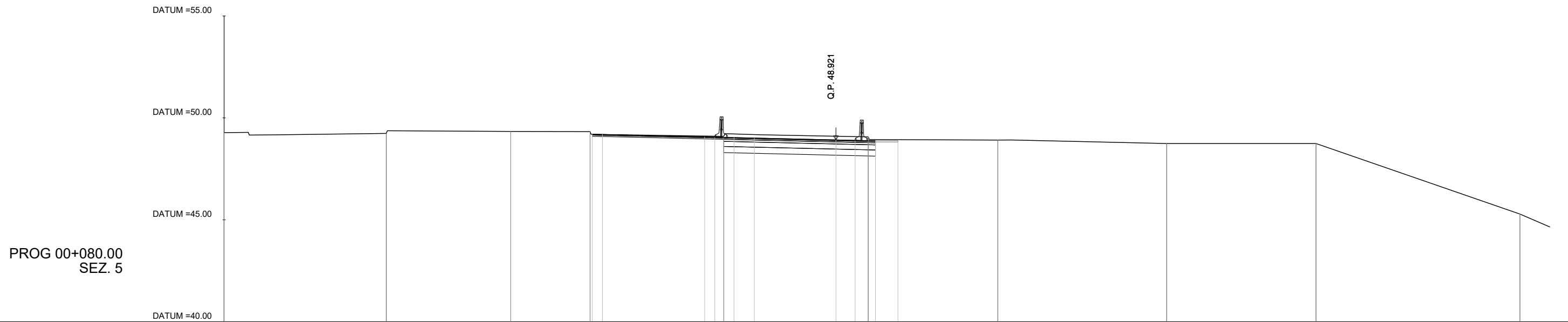
QUOTE TERRENO	48.86	48.97	49.22	49.18	49.35		48.97	48.60		44.91		43.67		43.27	43.27
DIST. PROGRESSIVE TERRENO	-30.00	-25.25	-21.43	-14.61	-9.51		0.74	3.87		13.22		19.95		27.73	34.01
QUOTE PROGETTO					49.22 49.21		48.99 48.98								
DIST. PROGRESSIVE PROGETTO					-9.23 -8.73		-4.00			0.00 0.50					

AREA
Scavo 1.29 mq
Rilevato 0.00 mq
Base:0.00 mq
SuperCompattato:0.00 mq
Usura:0.45 mq
Misto stabilizzato:0.00 mq
Binder:0.68 mq



QUOTE TERRENO	49.21	49.27	49.18	49.22	49.35	49.20	48.98	48.92	48.47	46.74	43.84	43.49	43.40
DIST. PROGRESSIVE TERRENO	-30.00	-25.01	-21.95	-18.31	-13.03	-9.81	-0.55	2.66	7.11	12.18	22.05	28.84	35.00
QUOTE PROGETTO						49.22 49.21	49.08 49.05	48.94 48.92					
DIST.PROGRESSIVE PROGETTO						-10.59 -10.09	-5.08 -4.00	0.00 0.71					

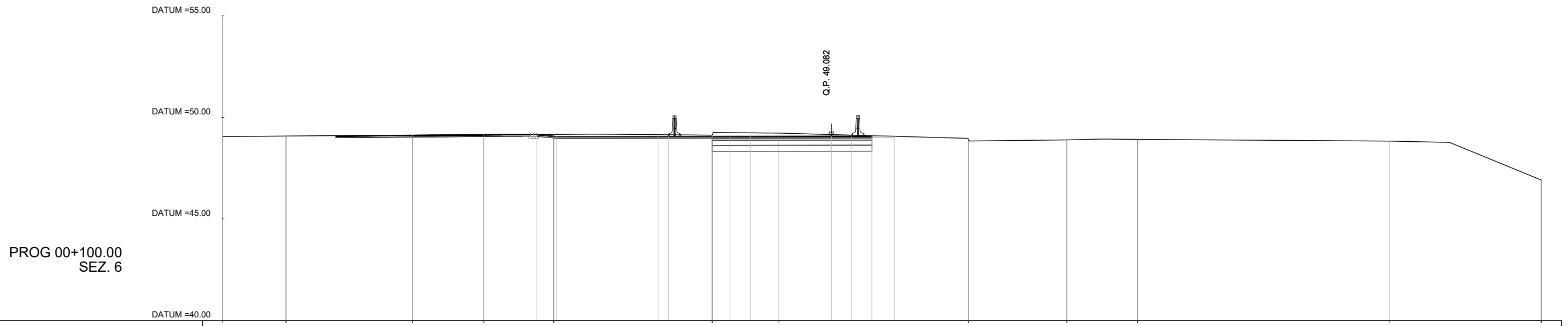
AREA
Scavo 7.75 mq
Rilevato 0.00 mq
Base:0.74 mq
SuperCompattato:2.23 mq
Usura:0.56 mq
Misto stabilizzato:1.86 mq
Binder:0.83 mq



PROG 00+080.00
SEZ. 5

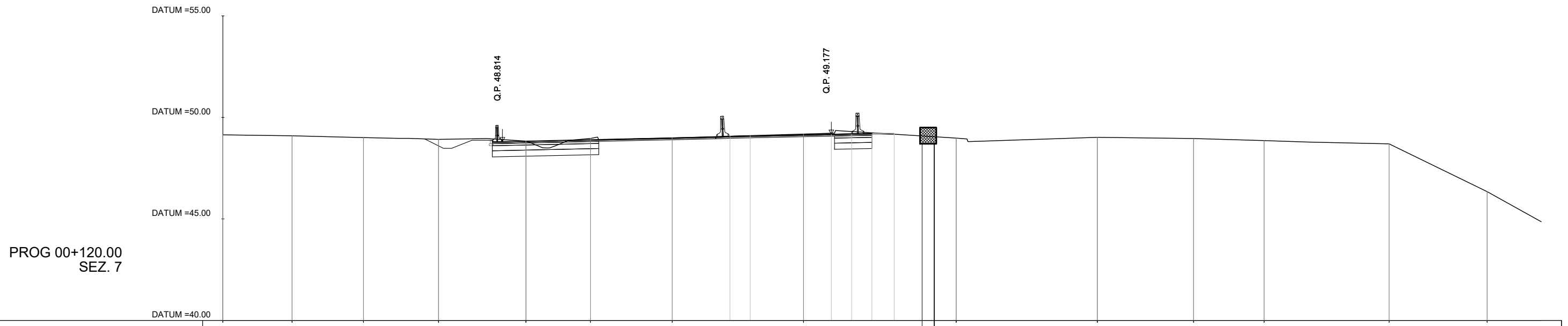
QUOTE TERRENO	49.27	49.24	49.34	49.33	49.10	49.07	48.91	48.74	48.74	45.29
DIST. PROGRESSIVE TERRENO	-30.00	-22.05	-15.95	-12.06	-5.50	1.58	7.94	16.22	23.54	33.54
QUOTE PROGETTO				49.20 49.19	49.07 49.06	49.04 49.01	48.92 48.90	48.84 48.88		
DIST. PROGRESSIVE PROGETTO				-11.95 -11.45	-6.44 -5.94	-5.00 -4.00	0.00 0.94	1.94 3.04		

AREA
Scavo 8.41 mq
Rilevato 0.00 mq
Base:0.79 mq
SuperCompattato:2.36 mq
Usura:0.66 mq
Misto stabilizzato:1.97 mq
Binder:0.99 mq



QUOTE TERRENO	49.06	49.08	49.13	49.16	49.16	49.12	49.23	48.97	48.89	48.92	48.83	46.91	
DIST. PROGRESSIVE TERRENO	-30.00	-26.89	-20.64	-17.14	-13.69	-5.88	-2.59	6.75	11.61	15.09	27.50	35.00	
QUOTE PROGETTO				49.17	49.07	49.07	49.08	49.08	49.08	49.04	49.08		
DIST. PROGRESSIVE PROGETTO				-14.52	-13.55	-8.54	-8.04	-5.00	-4.00	0.00	1.00	2.00	3.10

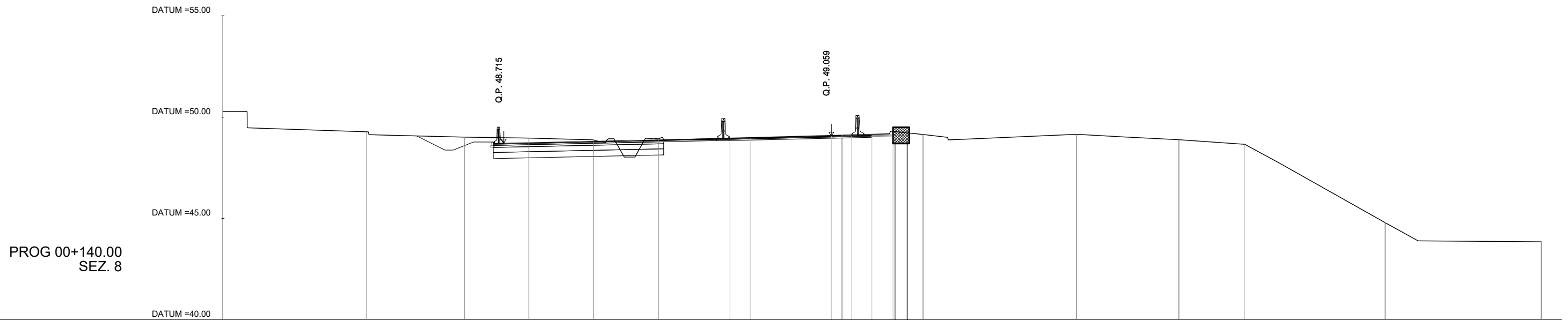
AREA
Scavo 2.25 mq
Rilevato 0.00 mq
Base:0.18 mq
SuperCompattato:0.55 mq
Usura:0.28 mq
Misto stabilizzato:0.46 mq
Binder:0.42 mq



PROG 00+120.00
SEZ. 7

QUOTE TERRENO	49.14	49.09	49.00	48.92	48.83	48.96	48.99	49.18	48.98	49.02	48.96	48.86	48.70	46.34
DIST. PROGRESSIVE TERRENO	-30.00	-26.59	-23.07	-19.37	-15.06	-11.88	-7.85	-1.37	6.16	13.12	17.86	21.34	27.50	32.34
QUOTE PROGETTO								49.07	49.09	49.18	49.20	49.22	49.22	
DIST. PROGRESSIVE PROGETTO								-5.00	-4.00	0.00	1.00	2.00	3.10	

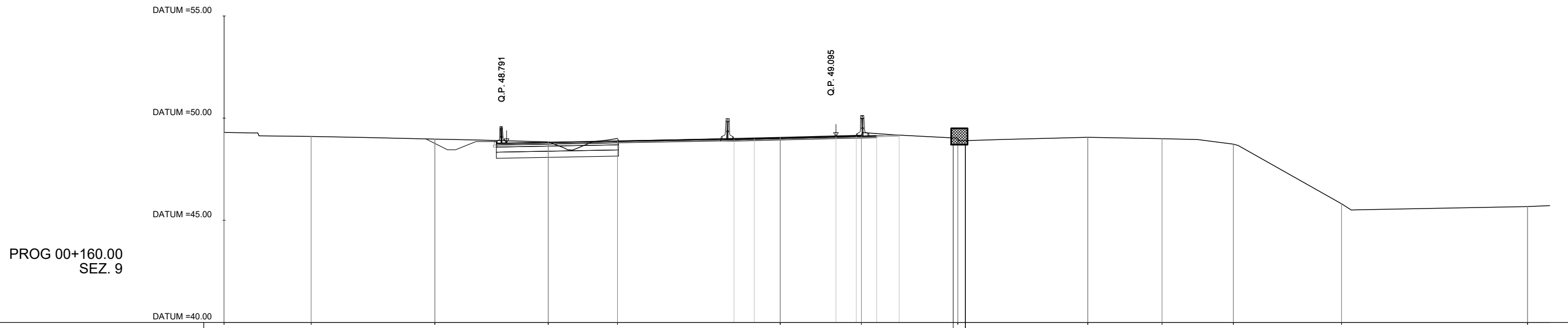
AREA
Scavo 1.08 mq
Rilevato 0.00 mq
Base:0.00 mq
SuperCompattato:0.00 mq
Usura:0.28 mq
Misto stabilizzato:0.00 mq
Binder:0.42 mq



PROG 00+140.00
SEZ. 8

QUOTE TERRENO	50.27	49.28	49.01	48.97	48.88	48.93		49.11	49.14	49.15	48.89	48.66	44.80	43.85
DIST. PROGRESSIVE TERRENO	-30.00	-22.91	-18.08	-14.91	-11.74	-8.53		0.52	4.52	12.09	17.14	20.36	27.31	35.00
QUOTE PROGETTO							48.95	48.97	49.06	49.08	49.10	49.13		
DIST.PROGRESSIVE PROGETTO							-5.00	-4.00	0.00	1.00	2.00	3.04		

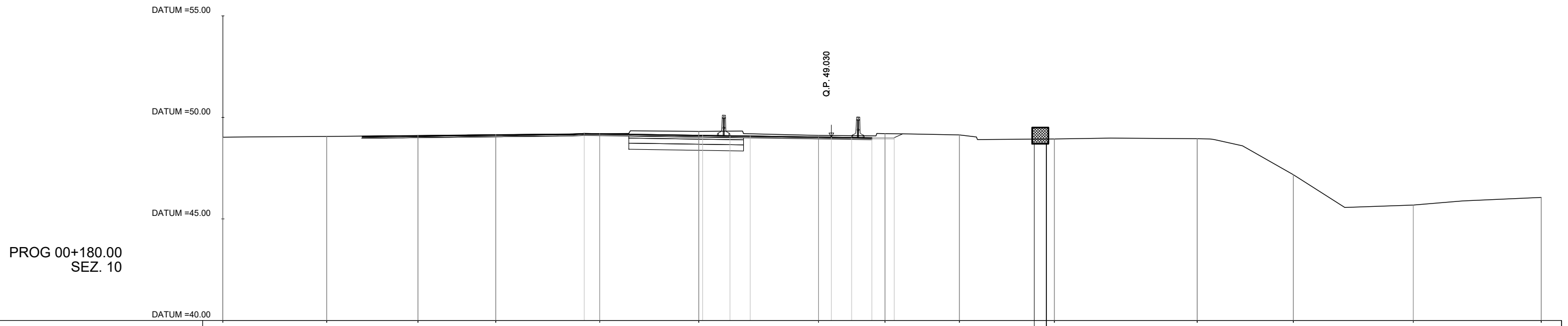
AREA
Scavo 1.11 mq
Rilevato 0.00 mq
Base:0.00 mq
SuperCompattato:0.00 mq
Usura:0.28 mq
Misto stabilizzato:0.00 mq
Binder:0.42 mq



PROG 00+160.00
SEZ. 9

QUOTE TERRENO	49.30	49.10	48.97	48.84	49.00	49.05	49.16	49.02	49.06	48.99	48.72	45.80	45.67
DIST. PROGRESSIVE TERRENO	-30.00	-25.74	-19.67	-14.11	-10.71	-2.73	1.25	5.98	12.35	15.99	19.49	24.80	33.92
QUOTE PROGETTO						48.97	49.10	49.12	49.14	49.17			
DIST. PROGRESSIVE PROGETTO						-5.00	-4.00	0.00	1.00	2.00	3.10		

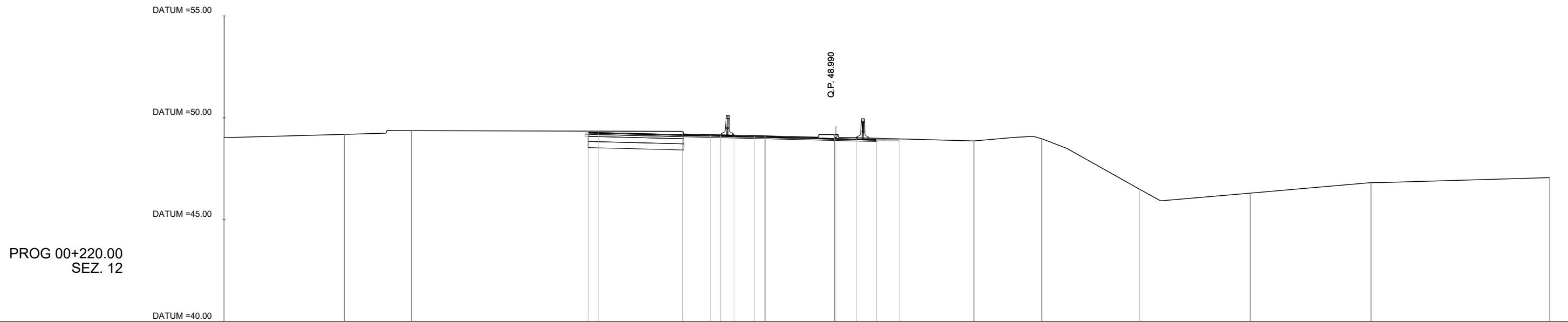
AREA
Scavo 6.96 mq
Rilevato 0.00 mq
Base:0.57 mq
SuperCompattato:1.70 mq
Usura:0.55 mq
Misto stabilizzato:1.41 mq
Binder:0.85 mq



PROG 00+180.00
SEZ. 10

QUOTE TERRENO	49.02	49.06	49.11	49.15	49.19	49.31	49.11	49.20	49.14	48.94	48.95	47.18	45.68	46.06
DIST. PROGRESSIVE TERRENO	-30.00	-24.88	-20.38	-16.55	-11.42	-6.54	-0.63	2.65	6.31	11.00	18.04	22.78	28.69	35.00
QUOTE PROGETTO					49.21	49.12	49.10	49.09	49.03	49.01	49.00	49.00		
DIST. PROGRESSIVE PROGETTO					-12.18	-6.34	-5.00	-4.00	0.00	1.00	2.00	3.10		

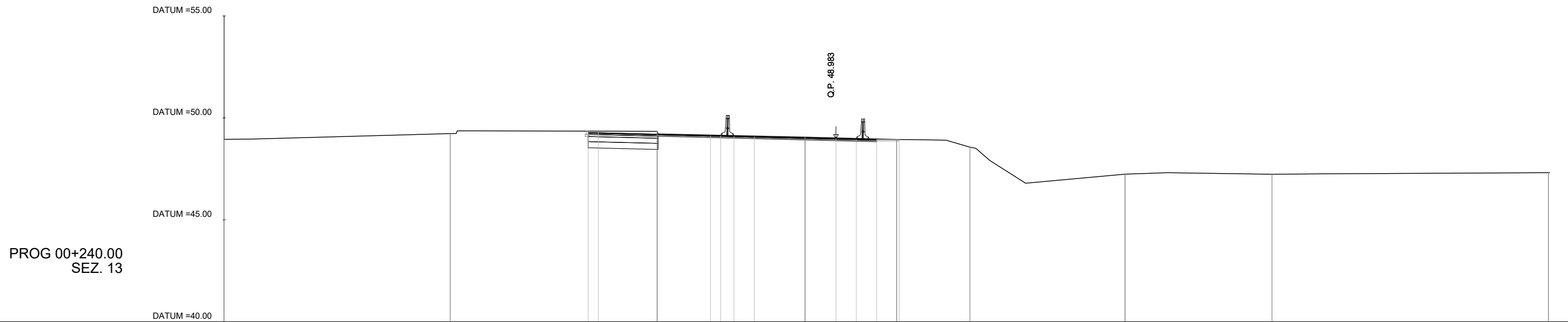
AREA
Scavo 5.67 mq
Rilevato 0.00 mq
Base:0.47 mq
SuperCompattato:1.41 mq
Usura:0.57 mq
Misto stabilizzato:1.17 mq
Binder:0.85 mq



PROG 00+220.00
SEZ. 12

QUOTE TERRENO	49.03	49.19	49.37		49.34	49.12	49.18		48.87	48.98	46.49	46.31	46.83	47.07
DIST. PROGRESSIVE TERRENO	-30.00	-24.10	-20.81		-7.51	-3.47	-0.07		6.77	10.09	14.90	20.31	26.24	35.00
QUOTE PROGETTO					48.29 49.28	49.14 49.13 49.12	48.99 48.97 48.90 48.94							
DIST. PROGRESSIVE PROGETTO					-12.15 -11.65	-6.15 -5.65 -5.00	-4.00	0.00	1.00	2.00	3.10			

AREA
Scavo 4.40 mq
Rilevato 0.00 mq
Base:0.34 mq
SuperCompattato:1.03 mq
Usura:0.57 mq
Misto stabilizzato:0.86 mq
Binder:0.85 mq



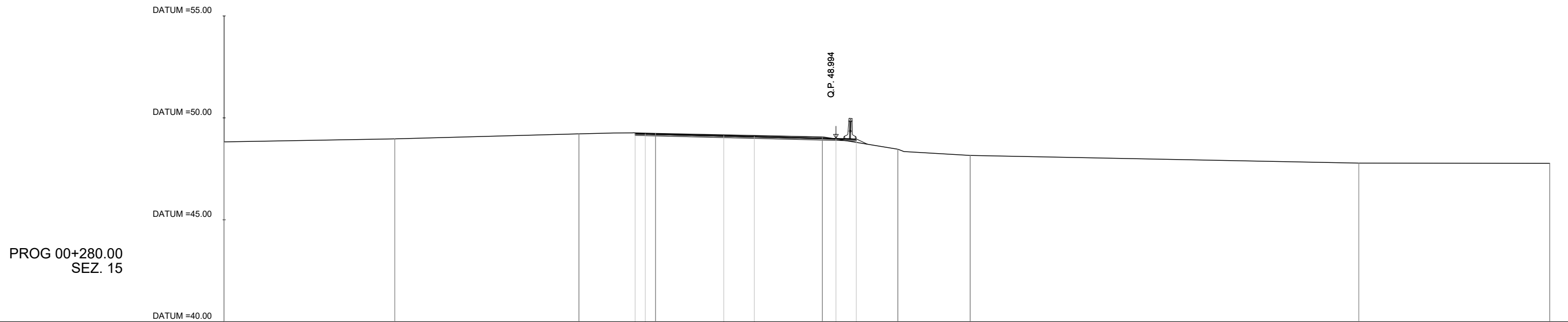
QUOTE TERRENO	48.95	49.23	49.34	49.06	48.94	48.57	47.24	47.24	47.31
DIST. PROGRESSIVE TERRENO	-30.00	-18.92	-8.77	-1.51	2.97	6.57	14.18	21.38	34.94
QUOTE PROGETTO			48.29 49.27	49.14 49.12 49.11	49.08	48.98 48.96 48.89	48.93		
DIST.PROGRESSIVE PROGETTO			-12.15 -11.65	-6.15 -5.65 -5.00	-4.00	0.00 1.00 2.00	3.10		

AREA
Scavo 2.54 mq
Rilevato 0.05 mq
Base:0.18 mq
SuperCompattato:0.55 mq
Usura:0.55 mq
Misto stabilizzato:0.46 mq
Binder:0.83 mq



QUOTE TERRENO	48.90	48.96	49.21	49.34	48.99	48.72	47.18	47.39	47.37	47.49
DIST. PROGRESSIVE TERRENO	-30.00	-25.04	-15.12	-10.05	-0.03	3.19	12.79	19.42	22.63	35.00
QUOTE PROGETTO				49.28 49.27	49.14 49.13 49.11	49.09	48.99 48.96 48.90	48.94		
DIST. PROGRESSIVE PROGETTO				-11.84 -11.34	-6.15 -5.65 -5.00	-4.00	0.00 1.00 2.00 3.10			

AREA
Scavo 1.34 mq
Rilevato 0.02 mq
Base:0.00 mq
SuperCompattato:0.00 mq
Usura:0.43 mq
Misto stabilizzato:0.00 mq
Binder:0.65 mq



QUOTE TERRENO	48.82	48.97	49.22	49.24	49.06	48.46	48.16	47.78	47.77
DIST. PROGRESSIVE TERRENO	-30.00	-21.63	-12.60	-8.85	-0.66	3.04	6.58	25.64	35.00
QUOTE PROGETTO				49.24 49.23	49.13 49.09	48.99 48.97			
DIST. PROGRESSIVE PROGETTO				-9.65 -9.35	-5.50 -4.00	0.00 1.00			

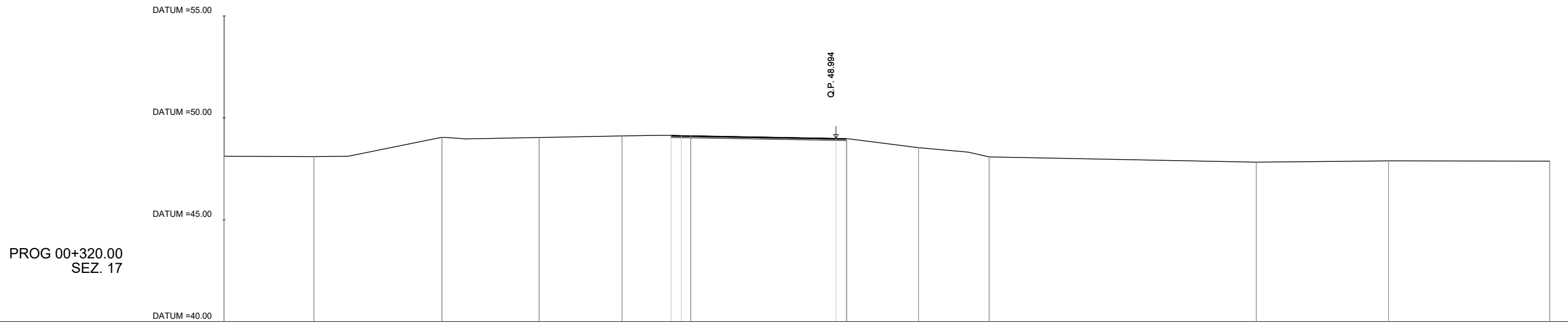
AREA
Scavo 0.73 mq
Rilevato 0.00 mq
Base:0.00 mq
SuperCompattato:0.00 mq
Usura:0.36 mq
Misto stabilizzato:0.00 mq
Binder:0.53 mq



PROG 00+300.00
SEZ. 16

QUOTE TERRENO	48.77	48.85	48.98	49.13	49.16	49.15	48.98	48.30	48.17	47.99
DIST. PROGRESSIVE TERRENO	-30.00	-24.76	-19.51	-10.53			0.45	6.06	12.68	32.58
QUOTE PROGETTO					49.16	49.15	48.99			
DIST.PROGRESSIVE PROGETTO					-8.12	-7.62	0.00			

AREA
Scavo 0.87 mq
Rilevato 0.00 mq
Base:0.00 mq
SuperCompattato:0.00 mq
Usura:0.34 mq
Misto stabilizzato:0.00 mq
Binder:0.52 mq

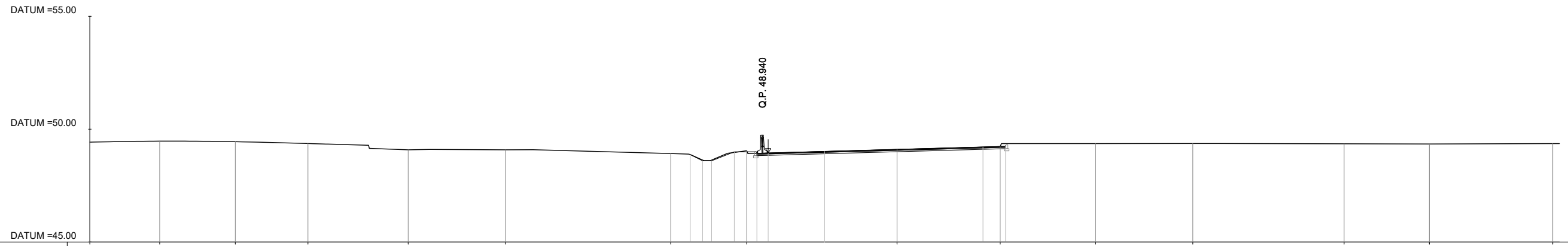


QUOTE TERRENO	48.12	48.10	49.05	49.04	49.12	49.13	48.98	48.54	48.09	47.83	47.89	47.88
DIST. PROGRESSIVE TERRENO	-30.00	-25.60	-19.32	-14.55	-10.49	-7.12	0.53	4.05	7.51	20.61	27.10	35.00
QUOTE PROGETTO						48.14 49.13	48.99 48.98					
DIST.PROGRESSIVE PROGETTO						-8.08 -7.58	0.00 0.50					

**SEZIONI TRASVERSALI
DEVIAZIONE ROTATORIA**

AREA
Scavo 1.28 mq
Rilevato 0.03 mq
Usura:0.44 mq
SuperCompattato:0.00 mq
Base:0.00 mq
Misto stabilizzato:0.00 mq
Binder:0.66 mq

PROG 00+000.00
SEZ. 1



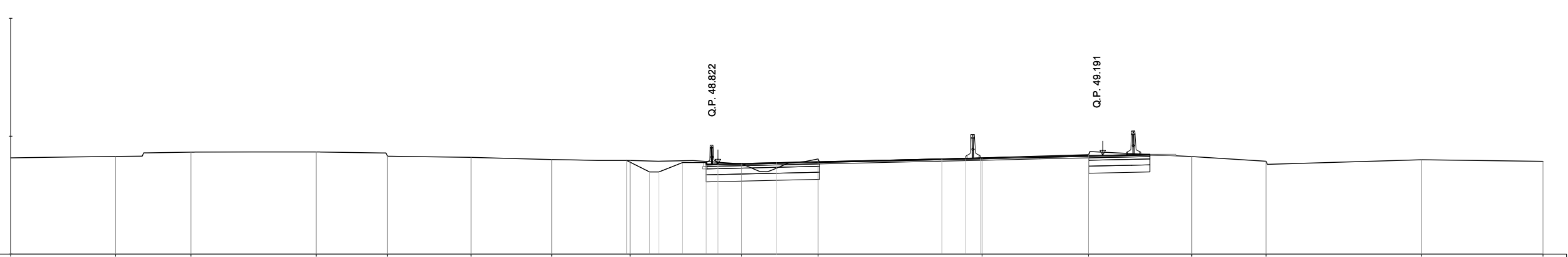
QUOTE TERRENO	49.42	49.47	49.44	49.36	49.09	49.08	48.92	49.05	49.10	49.23	49.36	49.36	49.35	49.34	49.36
DIST. PROGRESSIVE TERRENO	-30.00	-26.91	-23.57	-20.35	-15.92	-11.63	-4.31	-0.95	5.70	10.26	14.48	18.78	25.47	29.25	34.70
QUOTE PROGETTO							48.87	49.00	49.01	49.21	49.24				
DIST.PROGRESSIVE PROGETTO							-3.45	-1.50	2.50	9.50	10.50				

AREA

Scavo 4.69 mq
Rilevato 0.00 mq
Usura:0.47 mq
SuperCompattato:1.44 mq
Base:0.48 mq
Misto stabilizzato:1.20 mq
Binder:0.70 mq

PROG 00+020.00
SEZ. 2

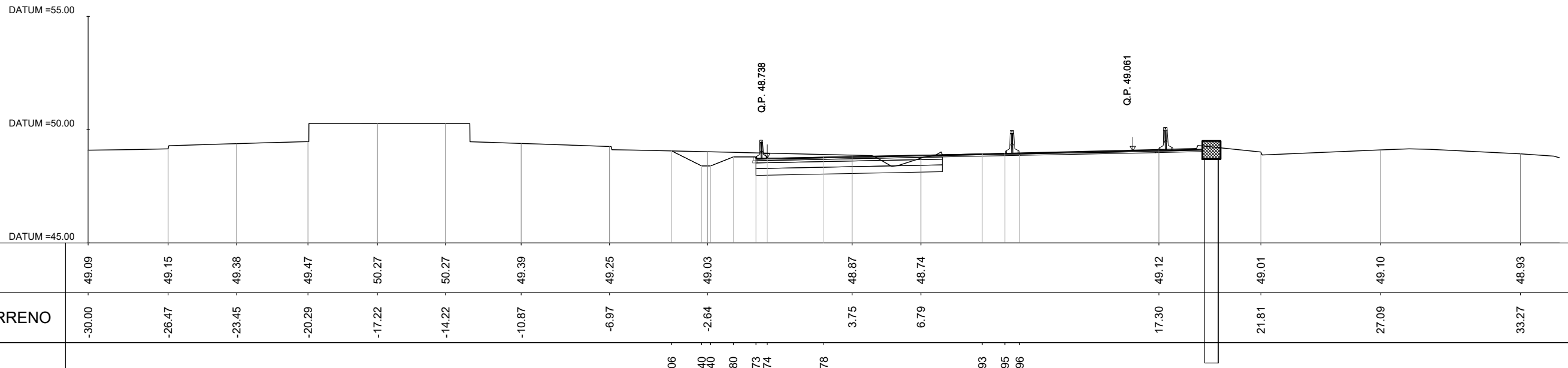
DATUM =55.00
DATUM =50.00
DATUM =45.00



QUOTE TERRENO	49.08	49.14	49.32	49.33	49.15	49.10	49.01	48.97	48.82	49.03	49.08	49.22	49.13	48.94	49.00	48.93
DIST. PROGRESSIVE TERRENO	-30.00	-25.55	-22.36	-17.04	-14.02	-10.47	-7.05	-3.73	0.99	4.25	11.20	15.73	20.10	23.26	29.85	35.00
QUOTE PROGETTO								48.97	48.82		49.04	49.06	49.08			
DIST.PROGRESSIVE PROGETTO								-3.87	-2.90	-2.30	-1.50	-0.50	0.00	2.50		

AREA
Scavo 7.86 mq
Rilevato 0.00 mq
Usura:0.47 mq
SuperCompattato:2.47 mq
Base:0.82 mq
Misto stabilizzato:2.06 mq
Binder:0.70 mq

PROG 00+040.00
SEZ. 3



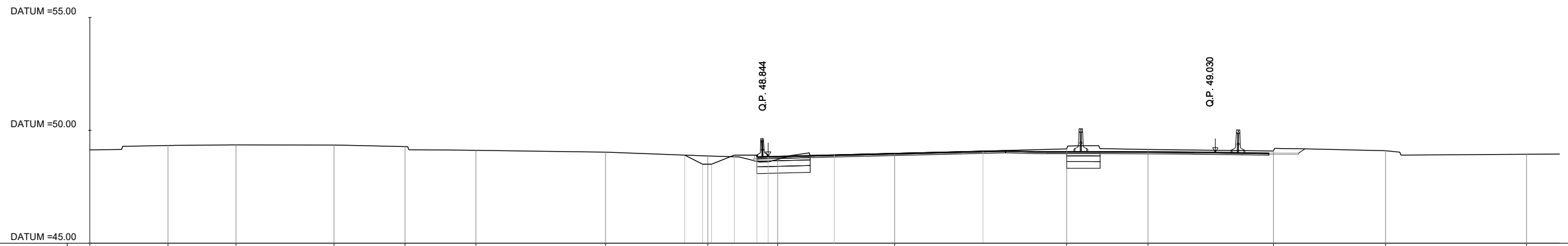
QUOTE TERRENO	49.09	49.15	49.38	49.47	50.27	50.27	49.39	49.25	49.03	48.87	48.74	49.12	49.01	49.10	48.93
DIST. PROGRESSIVE TERRENO	-30.00	-26.47	-23.45	-20.29	-17.22	-14.22	-10.87	-6.97	-2.64	3.75	6.79	17.30	21.81	27.09	33.27
QUOTE PROGETTO									49.06	48.40	48.80	48.93	48.73	48.78	48.96
DIST. PROGRESSIVE PROGETTO									-4.22	-2.90	-1.50	9.50	10.50	11.15	

AREA

Scavo 2.84 mq
Rilevato 0.13 mq
Usura:0.44 mq
SuperCompattato:0.71 mq
Base:0.24 mq
Misto stabilizzato:0.59 mq
Binder:0.66 mq

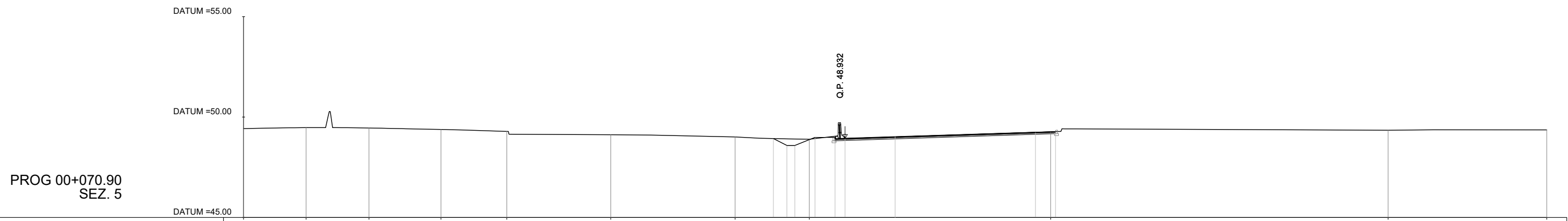
PROG 00+060.00
SEZ. 4

DATUM =55.00
DATUM =50.00
DATUM =45.00



QUOTE TERRENO	49.13	49.33	49.35	49.35	49.28	49.12	49.03	48.86	48.71	48.98	49.18	49.15	49.08	49.10	48.94
DIST. PROGRESSIVE TERRENO	-30.00	-26.54	-23.54	-19.20	-16.06	-12.92	-7.19	-2.67	0.42	5.60	13.20	16.80	22.34	27.31	33.54
QUOTE PROGETTO								48.90	48.50	48.91			49.08		
DIST.PROGRESSIVE PROGETTO								-3.69	-2.90	2.50			9.50		

AREA
Scavo 1.61 mq
Rilevato 0.02 mq
Usura:0.44 mq
SuperCompattato:0.00 mq
Base:0.00 mq
Misto stabilizzato:0.00 mq
Binder:0.66 mq



QUOTE TERRENO	49.42	49.47	49.45	49.38	49.28	49.12	49.01	48.89	49.27	49.34	49.36
DIST. PROGRESSIVE TERRENO	-30.00	-26.88	-23.74	-20.16	-16.87	-11.68	-5.48	-1.78	10.26	27.09	35.00
QUOTE PROGETTO								48.93 48.59 48.59	48.99 48.92 48.93	49.01	49.24 49.27
DIST.PROGRESSIVE PROGETTO								-3.57 -2.90 -2.30	-1.50 -0.50 -0.00	2.50	9.50 10.50