

COMMITTENTE:



ALTA SORVEGLIANZA:



GENERAL CONTRACTOR:



IRICAV2

INFRASTRUTTURE FERROVIARIE STRATEGICHE DEFINITE DALLA LEGGE OBIETTIVO N. 443/01

LINEA A.V. /A.C. TORINO-VENEZIA Tratta VERONA-PADOVA
Lotto funzionale Verona-Bivio Vicenza

PROGETTO COSTRUTTIVO

INTERFERENZE VIARIE

IN47 - DEV. STRAD. STRADA PORCILANA DAL km 19+615 AL km 20+260

GENERALE

QUADERNO DELLE SEZIONI TRASVERSALI

GENERAL CONTRACTOR				DIRETTORE LAVORI				SCALA :	
IL PROGETTISTA INTEGRATORE Ing. Giovanni MALAVENDA ALBO INGEGNERI PROV. DI MESSINA n. 4503 Data:				Consorzio Iricav Due ing. Paolo CARMONA Data:				1:200	

COMMESSA	LOTTO	FASE	ENTE	TIPO DOC.	OPERA/DISCIPLINA	PROGR.	REV.	FOGLIO	
IN17	12	E	12	W9	IN4700	001	B		DI

	VISTO CONSORZIO IRICAV DUE	
	Firma	Data
	ing. Alberto LEVRATO	

Progettazione :

Rev.	Descrizione	Redatto	Data	Verificato	Data	Approvato	Data	IL PROGETTISTA
A	EMISSIONE		15/07/2021		15/07/2021		15/07/2021	Giuseppefabrizio Coppa Data:
B	REVISIONE PER RDV 355		27/10/2022		27/10/2022		27/10/2022	
C								

CIG. 8377957CD1	CUP: J41E9100000009	File: IN1712E12W9IN4700001B.DWG
		Cod. origine: CODICE

Progetto cofinanziato dalla Unione Europea

Scala di plot:

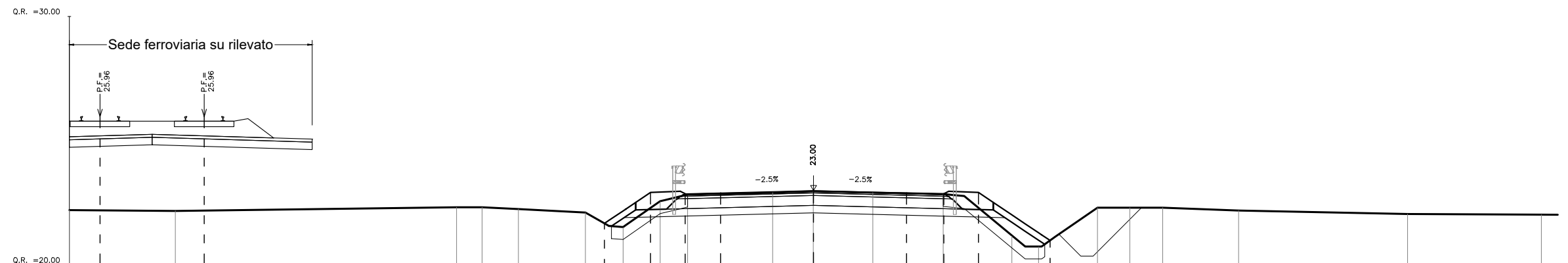
TUTTI I DIRITTI DEL PRESENTE DOCUMENTO SONO RISERVATI: LA PRODUZIONE ANCHE PARZIALE È VIETATA

ASSE PRINCIPALE - IN47

ASSE PRINCIPALE - IN47

SEZ. 02 = 0+020.000

AREA
Scavo: 9.64 mq
Rilevato : 1.05 mq
Inerbimento: 3.00 mq
Bonifica: 0.00 mq
Scotico: 3.58 mq
Anticapillare: 0.00 mq




DISTANZE TERRENO	0+000.00	0+025.72	0+041.39	0+053.36	0+061.90	0+070.20	0+077.68	0+083.18	0+087.08	0+091.65	0+094.01	0+097.39	0+100.523	0+103.799	0+106.907	0+110.145	0+113.275	0+116.407	0+119.17.14	0+231.95	0+293.34
QUOTE TERRENO	22.21	22.18	22.33	22.32	22.25	22.11	21.53	22.57	22.83	22.91	22.97	22.91	22.86	21.19	20.74	22.31	22.31	22.30	22.19	22.05	22.03
DISTANZE PROGETTO STRATO SUP.	-28.76	-24.56				-8.43	-6.57	-5.17	-3.75	0.00	3.75	5.25	6.65	9.53							
QUOTE PROGETTO STRATO SUP.	25.96	25.96				21.68	22.92	22.87	22.90	23.00	22.90	22.87	22.92	20.99							

ASSE PRINCIPALE - IN47

SEZ. 03 = 0+040.000

AREA
Scavo: 9.75 mq
Rilevato : 0.95 mq
Inerbimento: 2.94 mq
Bonifica: 0.00 mq
Scotico: 3.51 mq
Anticapillare: 0.00 mq

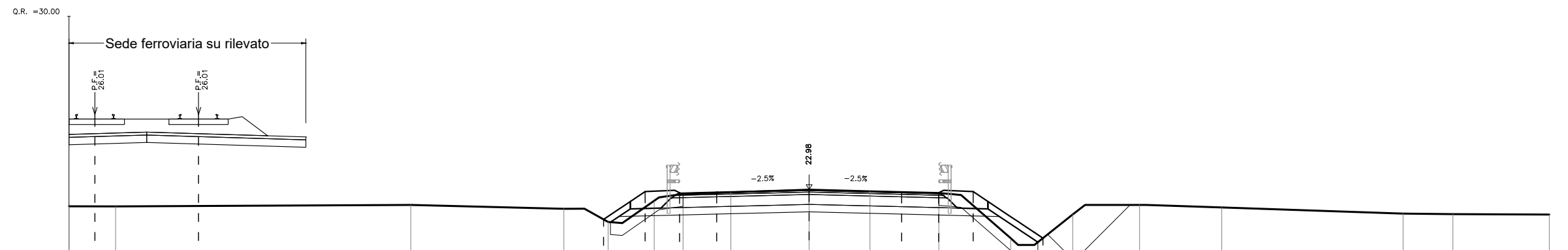


DISTANZE TERRENO	0+000.00		-17.38	-15.20		-9.19	-8.07	-6.03		-2.44	-0.02	3.09	5.25		8.17	9.21	11.24	13.02	15.68		21.00	24.11	0+066.00
QUOTE TERRENO	22.19		22.17	22.20		22.19	21.65	22.63		22.91	22.86	22.90	22.85		21.09	20.76	22.33	22.33	22.28		22.11	22.09	22.83
DISTANZE PROGETTO STRATO SUP.		-28.88		-24.68			-8.32	-6.65	-5.25	-3.75	0.00	3.75	5.25	6.65		9.51							
QUOTE PROGETTO STRATO SUP.		25.99		25.99			21.79	22.91	22.86	22.89	22.99	22.89	22.86	22.91		20.99							

ASSE PRINCIPALE - IN47

SEZ. 04 =0+060.000

AREA
Scavo: 9.85 mq
Rilevato : 0.98 mq
Inerbimento: 2.93 mq
Bonifica: 0.00 mq
Scotico:3.47 mq
Anticapillare:0.00 mq

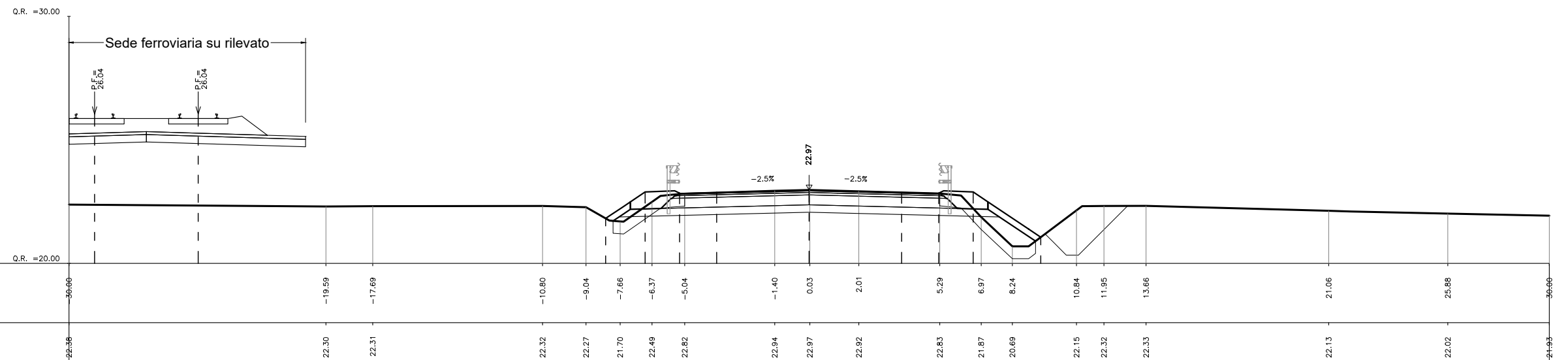


DISTANZE TERRENO	-30.00	-28.11	-16.15	-9.94	-8.15	-6.28	-5.11	-3.17	-0.00	2.47	5.26	8.17	10.68	13.39	16.72	24.07	26.09	-30.00
QUOTE TERRENO	22.36	22.30	22.36	22.20	21.67	22.63	22.80	22.86	22.97	22.91	22.84	21.01	21.97	22.36	22.25	22.01	21.99	24.97
DISTANZE PROGETTO STRATO SUP.		-28.95	-24.75		-8.33	-6.65	-5.25	-3.75	0.00	3.75	5.25	6.65	9.47					
QUOTE PROGETTO STRATO SUP.		26.01	26.01		21.77	22.90	22.85	22.89	22.98	22.89	22.85	22.90	21.01					

ASSE PRINCIPALE - IN47

SEZ. 05 =0+080.000

AREA
Scavo: 10.00 mq
Rilevato : 1.22 mq
Inerbimento: 2.88 mq
Bonifica: 0.00 mq
Scotico: 1.94 mq
Anticapillare: 0.00 mq

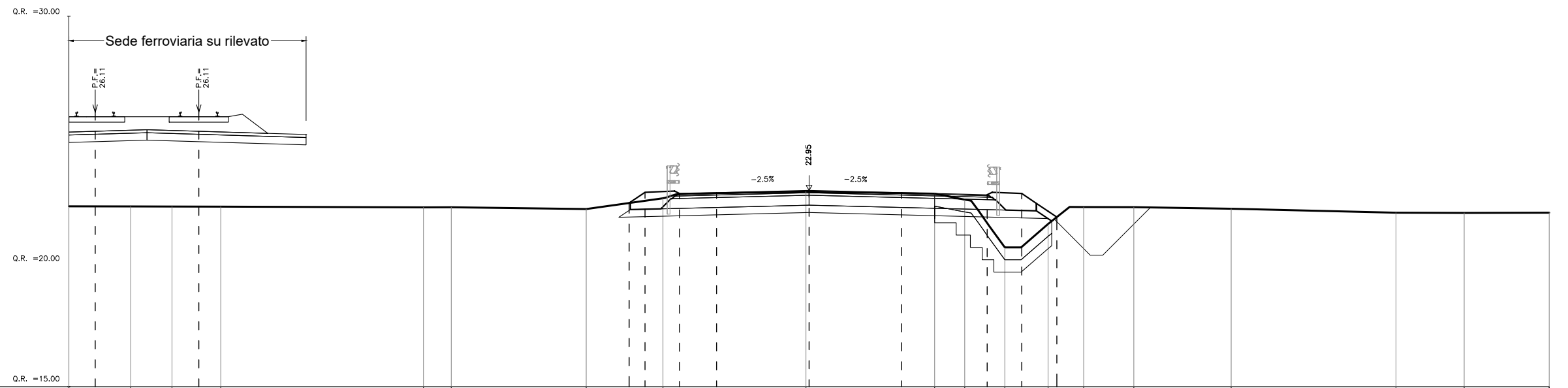


DISTANZE TERRENO	-36.00	-19.59	-17.69	-10.80	-9.04	-7.66	-6.37	-5.04	-1.40	0.03	2.01	5.29	6.97	8.24	10.84	11.95	13.66	21.06	25.88	-36.66
QUOTE TERRENO	22.96	22.30	22.31	22.32	22.27	21.70	22.49	22.82	22.84	22.97	22.92	22.83	21.87	20.69	22.15	22.32	22.33	22.13	22.02	24.93
DISTANZE PROGETTO STRATO SUP.	-28.96	-24.76			-6.25	-6.65	-5.25	-3.75	0.00	3.75	5.25	6.65	9.39							
QUOTE PROGETTO STRATO SUP.	26.04	26.04			21.82	22.89	22.84	22.88	22.97	22.88	22.84	22.89	21.06							

ASSE PRINCIPALE - IN47

SEZ. 07 =0+120.000

AREA
Scavo: 10.63 mq
Rilevato : 2.13 mq
Inerbimento: 2.22 mq
Bonifica: 3.34 mq
Scotico: 2.37 mq
Anticapillare: 0.00 mq

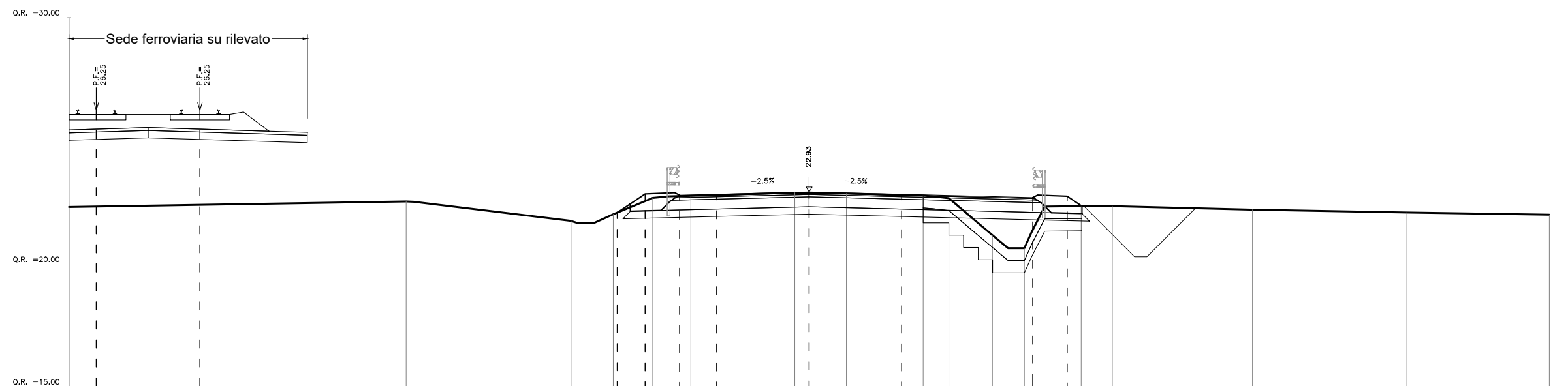


DISTANZE TERRENO	-36.60	-27.50	-25.82	-23.85	-15.63	-14.50	-9.03	-5.92	-0.13	5.09	6.31	7.94	9.69	11.13	13.16	17.11	23.79	26.55	36.66
QUOTE TERRENO	22.96	22.30	22.29	22.29	22.26	22.27	22.19	22.63	22.90	22.81	22.88	20.64	21.59	22.28	22.27	22.21	22.05	22.04	22.84
DISTANZE PROGETTO STRATO SUP.		-28.94		-24.74				-7.29	-6.65	-5.25	-3.75	0.00	3.75	7.22	8.62	10.04			
QUOTE PROGETTO STRATO SUP.		26.11		26.11				22.44	22.87	22.82	22.86	22.95	22.86	22.77	22.82	21.87			

ASSE PRINCIPALE - IN47

SEZ. 09 =0+160.000

AREA
Scavo: 10.23 mq
Rilevato : 1.93 mq
Inerbimento: 2.04 mq
Bonifica: 3.87 mq
Scotico: 3.21 mq
Anticapillare:0.00 mq

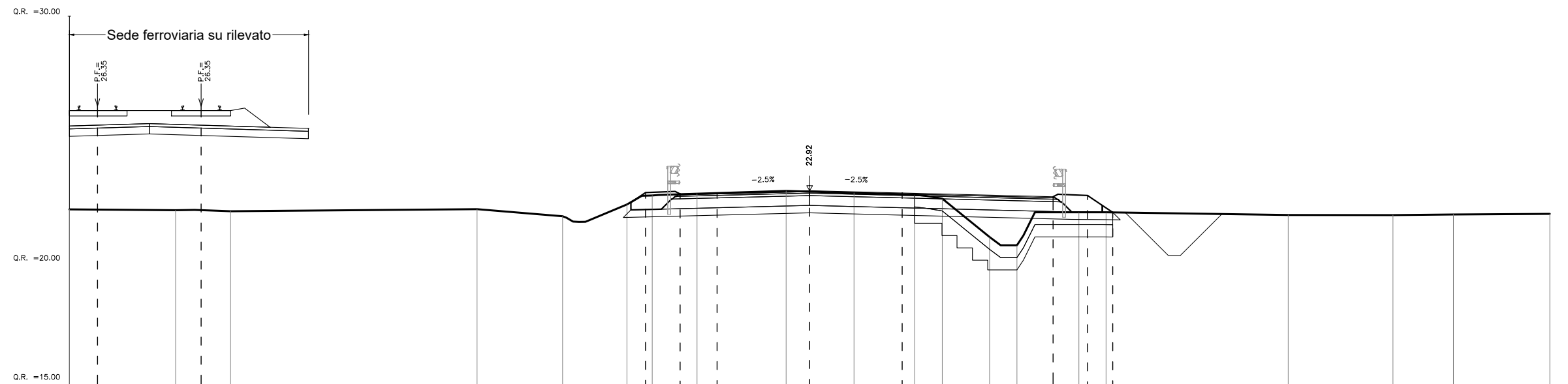


DISTANZE TERRENO	-36.66		-16.34		-9.65	-7.94	-6.34	-4.80		-0.58	1.51	4.62	5.66	7.43	8.72	11.02	12.29		17.97		24.22	36.66
QUOTE TERRENO	22.52		22.55		21.76	22.03	22.69	22.78		22.91	22.87	22.79	22.68	21.18	20.65	22.36	22.36		22.21		22.10	22.04
DISTANZE PROGETTO STRATO SUP.	-28.89		-24.69			-7.78	-6.65	-5.25	-3.75	0.00		3.75			9.06	10.46						
QUOTE PROGETTO STRATO SUP.	26.25		26.25			22.10	22.85	22.80	22.84	22.93		22.84			22.71	22.76						

ASSE PRINCIPALE - IN47

SEZ. 10 =0+180.000

AREA
Scavo: 10.27 mq
Rilevato : 1.92 mq
Inerbimento: 2.05 mq
Bonifica: 4.69 mq
Scotico:4.01 mq
Anticapillare:0.00 mq

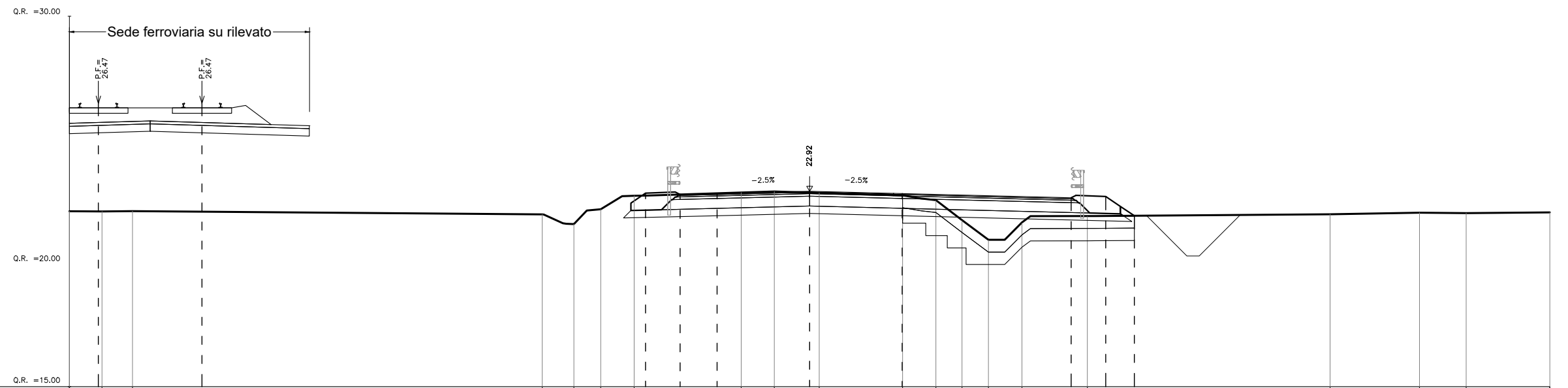


DISTANZE TERRENO	-36.60	-25.69	-23.47	-13.48	-10.01	-7.40	-6.38	-4.56	-0.95	1.80	4.26	5.38	7.29	8.40	10.91	12.01	19.40	23.64	26.09	36.60
QUOTE TERRENO	22.16	22.13	22.09	22.17	21.88	22.36	22.73	22.80	22.91	22.83	22.77	22.60	21.05	20.71	22.05	22.05	21.94	21.93	21.96	21.98
DISTANZE PROGETTO STRATO SUP.	-28.86	-24.66				-6.65	-5.25	-3.75	0.00	3.75			9.87	11.27	12.28					
QUOTE PROGETTO STRATO SUP.	26.35	26.35				22.85	22.79	22.83	22.92	22.83			22.68	22.73	22.04					

ASSE PRINCIPALE - IN47

SEZ. 11 =0+200.000

AREA
Scavo: 9.94 mq
Rilevato : 1.49 mq
Inerbimento: 2.11 mq
Bonifica: 5.57 mq
Scotico: 6.69 mq
Anticapillare:0.00 mq

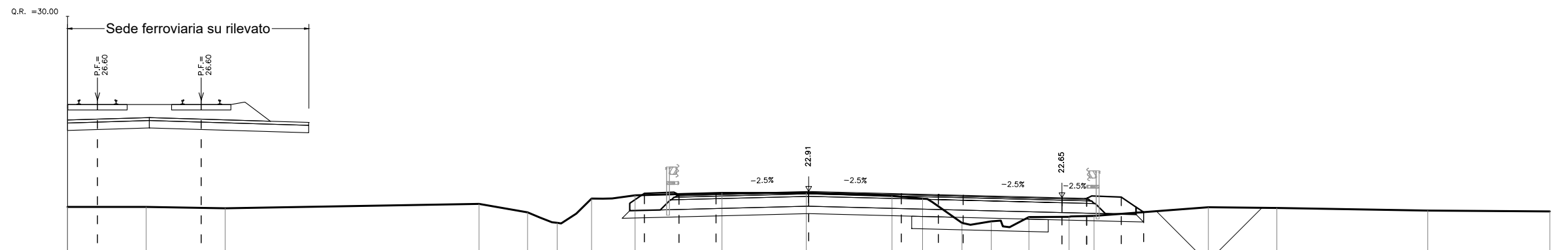


DISTANZE TERRENO	-36.66	-28.68	-27.45		-10.84	-9.56	-8.47	-7.11		-2.78	-1.43	0.39		3.77	5.12	6.18	7.24	8.60		11.25		21.09	24.71	26.61	-36.66	
QUOTE TERRENO	22.14	22.10	22.11		21.98	21.59	22.18	22.73		22.86	22.90	22.85		22.75	22.55	21.74	20.95	21.65		21.91		21.98	22.05	22.03	22.06	
DISTANZE PROGETTO STRATO SUP.		-28.83			-24.63			-6.65	-5.25	-3.75		0.00		3.75						10.60	12.00				13.16	
QUOTE PROGETTO STRATO SUP.		26.47			26.47			22.84	22.78	22.82		22.92		22.82							22.65	22.70				21.92

ASSE PRINCIPALE - IN47

SEZ. 12 =0+220.000

AREA
Scavo: 11.99 mq
Rilevato : 0.55 mq
Inerbimento: 2.02 mq
Bonifica: 2.20 mq
Scotico:0.00 mq
Anticapillare:0.00 mq

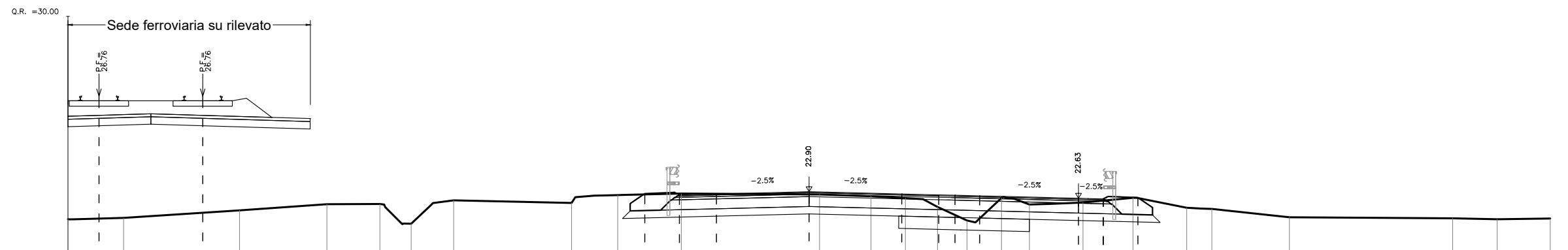


DISTANZE TERRENO	-36.60	-26.82	-23.62	-13.34	-11.38	-10.18	-8.79	-7.03	-3.51	-0.10	3.38	4.61	6.21	7.39	8.91	10.54	11.55	16.18	18.95	25.06	30.60
QUOTE TERRENO	22.28	22.28	22.22	22.40	22.06	21.64	22.62	22.75	22.85	22.84	22.72	22.61	21.63	21.69	21.87	21.88	21.91	22.26	22.24	22.13	22.09
DISTANZE PROGETTO STRATO SUP.	-28.79	-24.59						-6.65	-5.25	-3.75	0.00	3.75	5.25	6.25		10.25	11.25	12.65	13.56		
QUOTE PROGETTO STRATO SUP.	26.60	26.60						22.63	22.77	22.81	22.91	22.81	22.77	22.75		22.65	22.62	22.68	22.07		

ASSE PRINCIPALE - IN47

SEZ. 13 =0+240.000

AREA
Scavo: 16.16 mq
Rilevato : 0.08 mq
Inerbimento: 2.01 mq
Bonifica: 2.56 mq
Scotico:0.00 mq
Anticapillare:0.00 mq

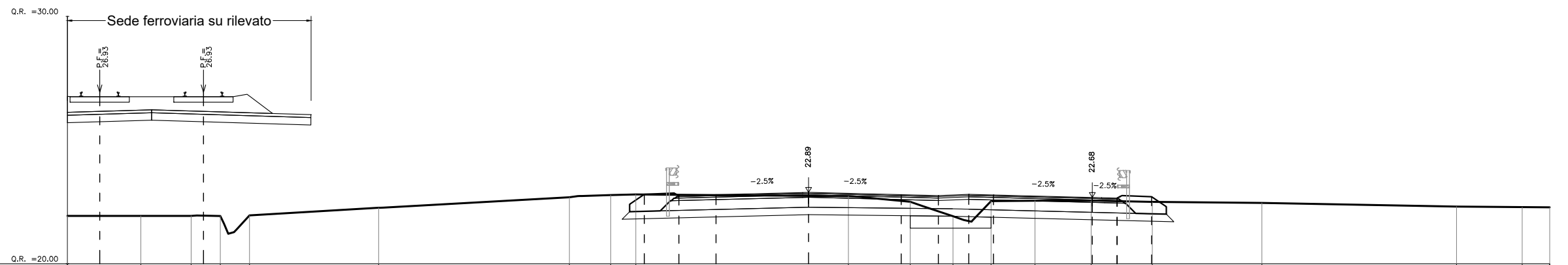


DISTANZE TERRENO	-36.66	-27.75	-23.05	-19.52	-17.37	-16.11	-14.39	-9.62	-7.75	-5.18	0.42	2.50	3.90	5.20	6.39	7.79	8.92	11.09	13.11	15.29	16.30	19.44	26.05	27.86	-36.66
QUOTE TERRENO	21.76	21.83	22.14	22.39	22.40	21.60	22.54	22.44	22.76	22.82	22.78	22.71	22.63	22.28	21.73	22.64	22.37	22.46	22.65	22.25	22.20	21.86	21.82	21.76	21.84
DISTANZE PROGETTO STRATO SUP.		-28.74	-24.54						-6.65	-5.25	-3.75	0.00	3.75	5.25	5.90	6.90		10.91	11.91	13.31					
QUOTE PROGETTO STRATO SUP.		26.76	26.76						22.82	22.77	22.80	22.90	22.80	22.77	22.75	22.73		22.63	22.60	22.66					

ASSE PRINCIPALE - IN47

SEZ. 14 =0+260.000

AREA
Scavo: 10.05 mq
Rilevato : 0.10 mq
Inerbimento: 1.38 mq
Bonifica: 1.14 mq
Scotico:0.00 mq
Anticapillare:0.00 mq

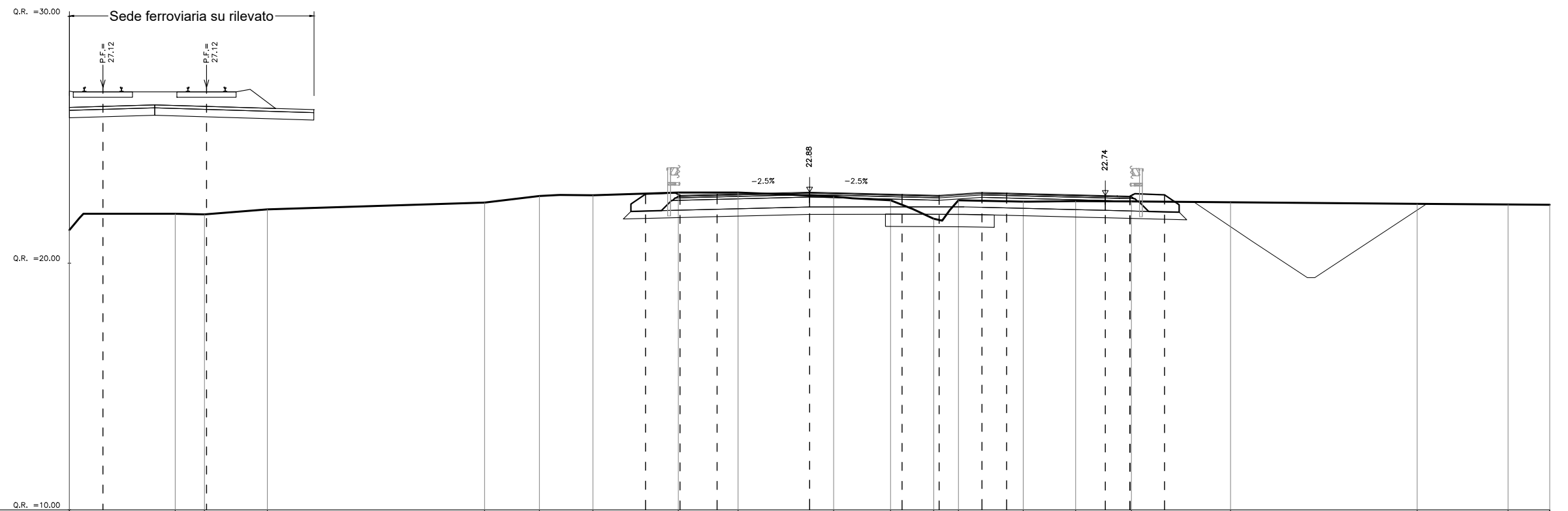


DISTANZE TERRENO	-36.66	-27.03	-24.99	-23.81	-22.63	-17.40	-9.66	-8.01	-6.99		1.61	4.11	5.84	7.36	9.16	11.44	13.91	18.35	26.23	28.88	-30.66
QUOTE TERRENO	21.94	21.94	21.93	21.93	21.96	22.26	22.69	22.78	22.80		22.73	22.51	21.92	22.53	22.55	22.55	22.50	22.46	22.31	22.29	22.28
DISTANZE PROGETTO STRATO SUP.		-28.70		-24.50					-6.65	-5.25	-3.75	0.00	3.75	5.25	6.48	7.46	11.48	12.48	13.88		
QUOTE PROGETTO STRATO SUP.		26.93		26.93					22.81	22.76	22.79	22.89	22.79	22.76	22.81	22.76	22.68	22.66	22.71		

ASSE PRINCIPALE - IN47

SEZ. 15 = 0+280.000

AREA
Scavo: 10.38 mq
Rilevato : 0.13 mq
Inerbimento: 1.67 mq
Bonifica: 1.94 mq
Scotico: 0.00 mq
Anticapillare: 0.00 mq

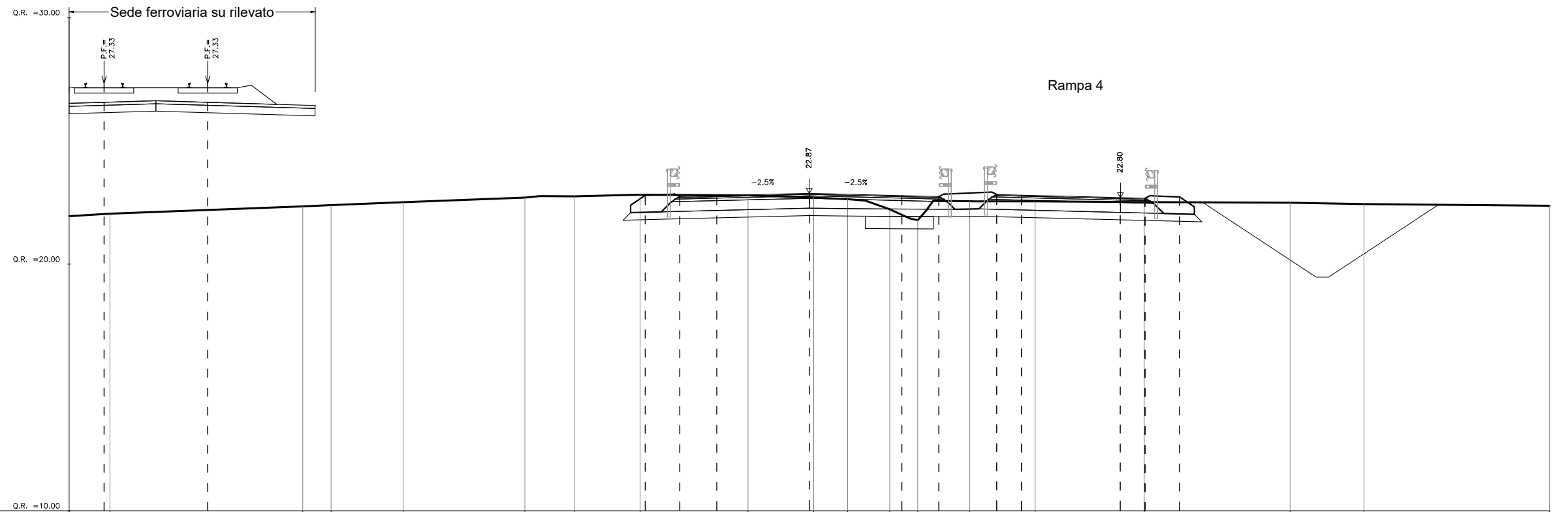


DISTANZE TERRENO	-36.66	-25.71	-24.53	-21.98	-13.17	-10.95	-8.76	-5.32	-2.90	0.97	3.28	5.03	6.04	8.66	10.78	13.04	17.06	24.62	28.31	36.66
QUOTE TERRENO	21.34	22.00	21.98	22.18	22.45	22.72	22.75	22.86	22.86	22.70	22.55	21.80	22.55	22.49	22.52	22.50	22.47	22.41	22.38	22.37
DISTANZE PROGETTO STRATO SUP.	-28.64	-24.44						-6.65	-5.25	-3.75	0.00	3.75	5.25	6.98	7.98	11.99	12.99	14.39		
QUOTE PROGETTO STRATO SUP.	27.12	27.12						22.80	22.75	22.78	22.88	22.78	22.75	22.87	22.84	22.74	22.72	22.77		

ASSE PRINCIPALE - IN47

SEZ. 16 = 0+300.000

AREA
Scavo: 10.74 mq
Rilevato : 0.05 mq
Inerbimento: 2.08 mq
Bonifica: 1.37 mq
Scotico: 0.00 mq
Anticapillare: 0.00 mq

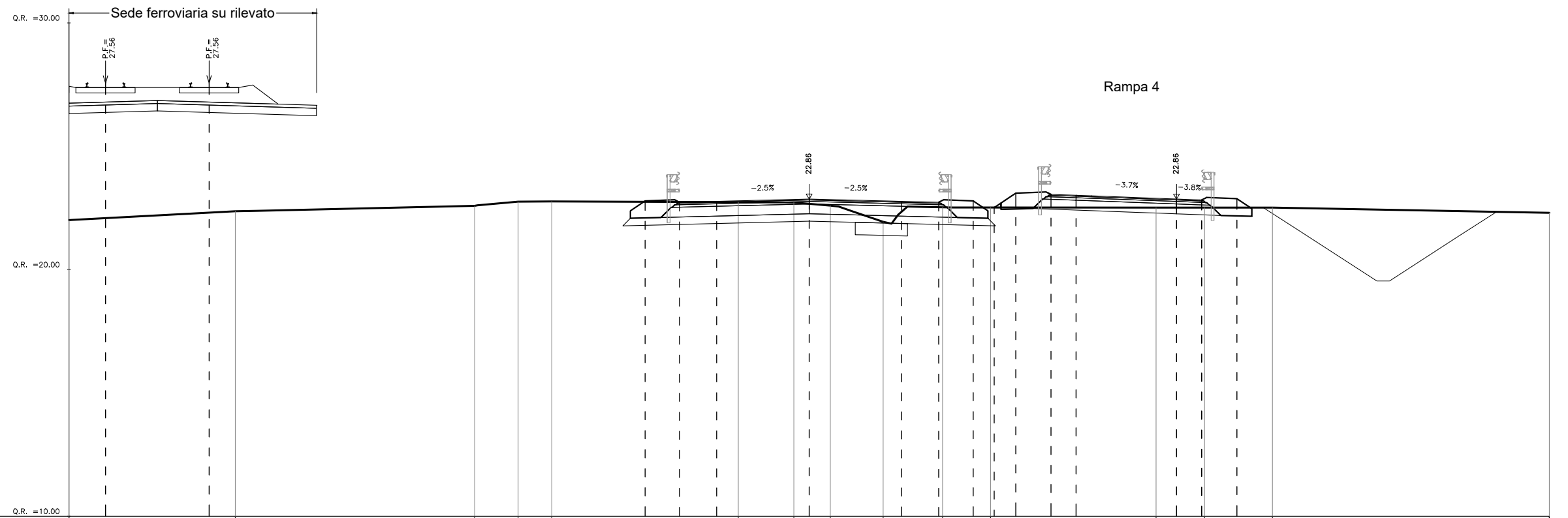


DISTANZE TERRENO	-36.00	-28.35	-20.53	-19.39	-16.46	-11.53	-9.53	-6.86	-2.49	0.18	1.55	3.26	4.39	6.50	9.15	13.58	19.49	22.48	-36.00
QUOTE TERRENO	21.94	22.05	22.34	22.39	22.51	22.70	22.75	22.81	22.79	22.70	22.63	22.22	21.78	22.55	22.55	22.52	22.49	22.43	22.36
DISTANZE PROGETTO STRATO SUP.		-26.58	-24.38					-6.65	-5.25	-3.75	0.00	3.75	5.25	7.59	8.60	12.60	13.60	15.01	
QUOTE PROGETTO STRATO SUP.		27.33	27.33					22.79	22.74	22.78	22.87	22.78	22.74	22.92	22.90	22.80	22.77	22.83	

ASSE PRINCIPALE - IN47

SEZ. 17 = 0+320.000

AREA
Scavo: 10.73 mq
Rilevato : 0.00 mq
Inerbimento: 2.01 mq
Bonifica: 1.05 mq
Scotico: 0.00 mq
Anticapillare: 0.00 mq

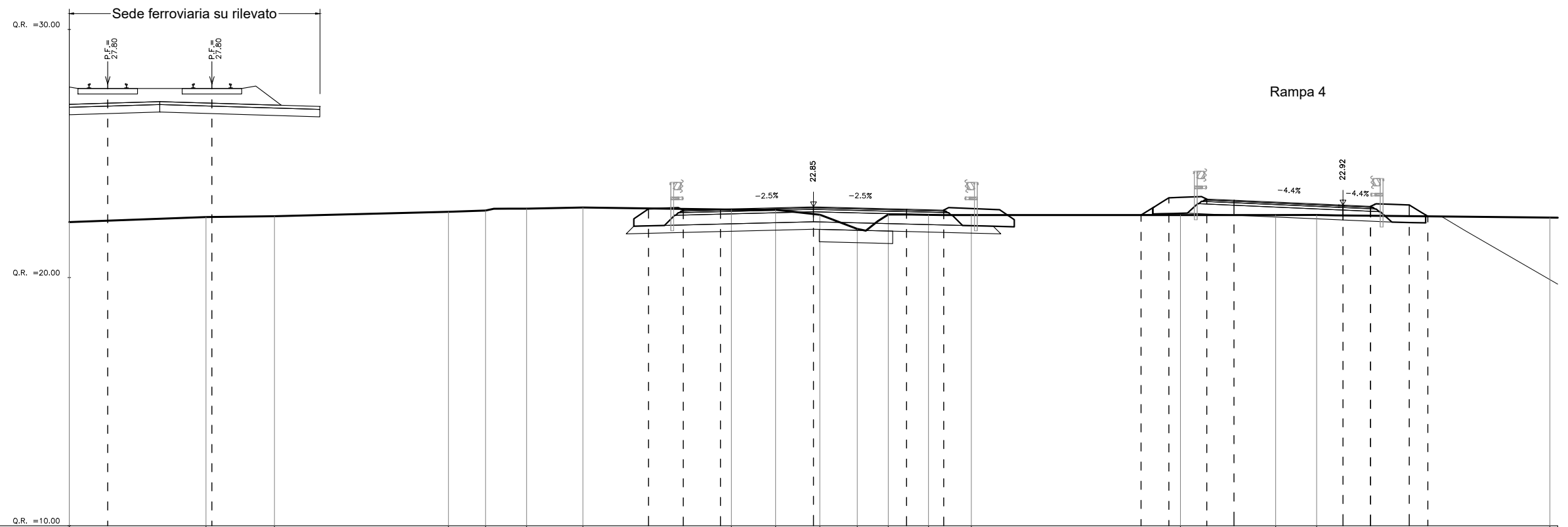


DISTANZE TERRENO	-36.66	-23.26	-13.56	-11.80	-10.43	-2.87	-0.62	0.86	3.00	5.41	7.35	14.06	16.03	18.78	-36.66				
QUOTE TERRENO	22.86	22.36	22.88	22.75	22.76	22.73	22.72	22.59	21.93	22.83	22.52	22.51	22.51	22.51	22.50				
DISTANZE PROGETTO STRATO SUP.	-28.52	-24.32				-6.65	-5.25	-3.75	0.00	3.75	5.25	6.65	7.50	8.38	9.80	10.82	14.89	15.91	17.34
QUOTE PROGETTO STRATO SUP.	27.56	27.56				22.78	22.73	22.77	22.86	22.77	22.73	22.78	22.52	23.10	23.05	23.01	22.86	22.82	22.87

ASSE PRINCIPALE - IN47

SEZ. 18 = 0+340.000

AREA
Scavo: 10.83 mq
Rilevato : 0.00 mq
Inerbimento: 2.01 mq
Bonifica: 1.47 mq
Scotico: 0.00 mq
Anticapillare: 0.00 mq

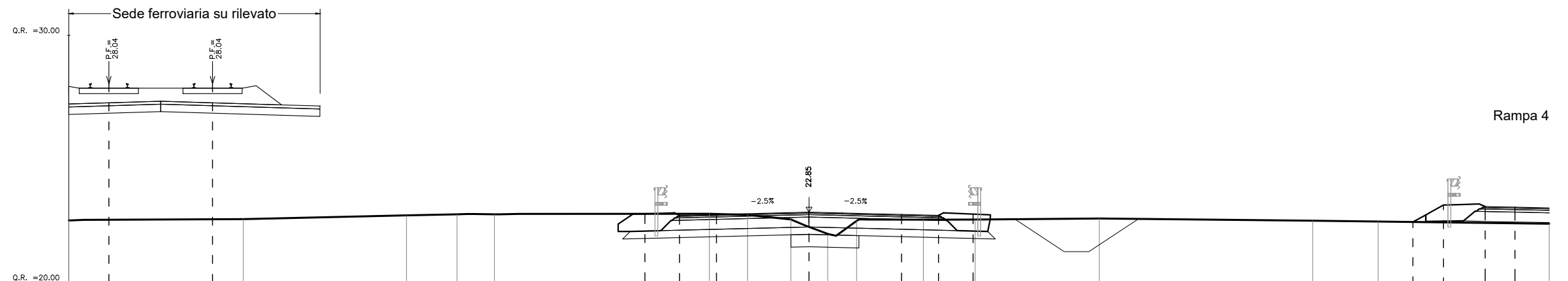


DISTANZE TERRENO	-30.00	-24.49	-21.73	-14.71	-13.22	-11.57	-9.30	-3.31	-1.53	0.26	1.77	3.01	4.64	6.36	14.79	18.63	20.28	29.68				
QUOTE TERRENO	22.24	22.44	22.48	22.65	22.70	22.78	22.82	22.74	22.73	22.85	21.96	22.54	22.53	22.52	22.52	22.52	22.52	22.42				
DISTANZE PROGETTO STRATO SUP.	-28.45	-24.25						-6.65	-5.25	-3.75	0.00	3.75	5.25	6.65	13.21	14.32	15.85	16.95	21.34	22.46	24.01	24.77
QUOTE PROGETTO STRATO SUP.	27.80	27.80						22.77	22.72	22.76	22.85	22.76	22.72	22.77	22.52	23.22	23.17	23.12	22.92	22.87	22.93	22.47

ASSE PRINCIPALE - IN47

SEZ. 19 = 0+360.000

AREA
Scavo: 10.83 mq
Rilevato : 0.00 mq
Inerbimento: 2.01 mq
Bonifica: 1.37 mq
Scotico:0.00 mq
Anticapillare:0.00 mq

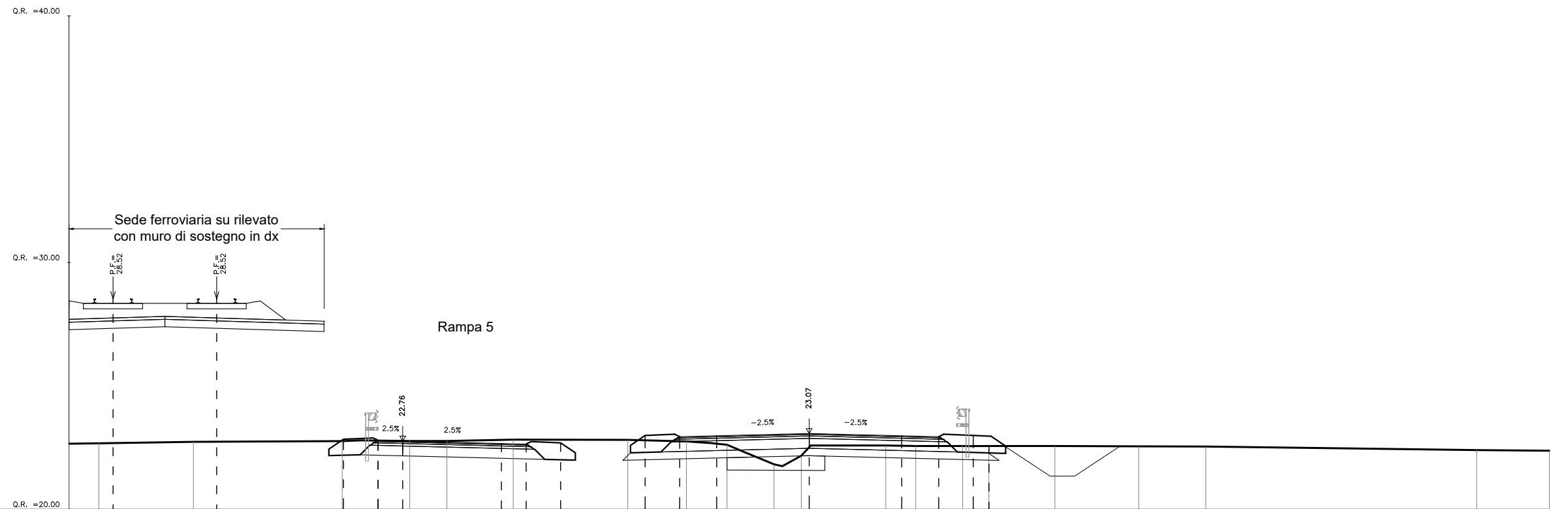


DISTANZE TERRENO	-36.60	-22.93	-16.31	-14.27	-12.75	-4.04	-2.49	-0.73	0.76	1.93	4.64	6.73	11.77	20.41	23.06	36.60
QUOTE TERRENO	22.51	22.56	22.71	22.76	22.76	22.78	22.74	22.55	21.96	22.49	22.54	22.55	22.59	22.50	22.47	22.39
DISTANZE PROGETTO STRATO SUP.	-28.38	-24.18				-6.65	-5.25	-3.75	0.00	3.75	5.25	6.65			24.48	25.71
QUOTE PROGETTO STRATO SUP.	28.04	28.04				22.77	22.71	22.75	22.85	22.75	22.71	22.77			22.45	23.13
															23.07	23.05

ASSE PRINCIPALE - IN47

SEZ. 21 = 0+400.000

AREA
Scavo: 7.20 mq
Rilevato : 0.38 mq
Inerbimento: 2.01 mq
Bonifica: 1.81 mq
Scotico:0.00 mq
Anticapillare:0.00 mq

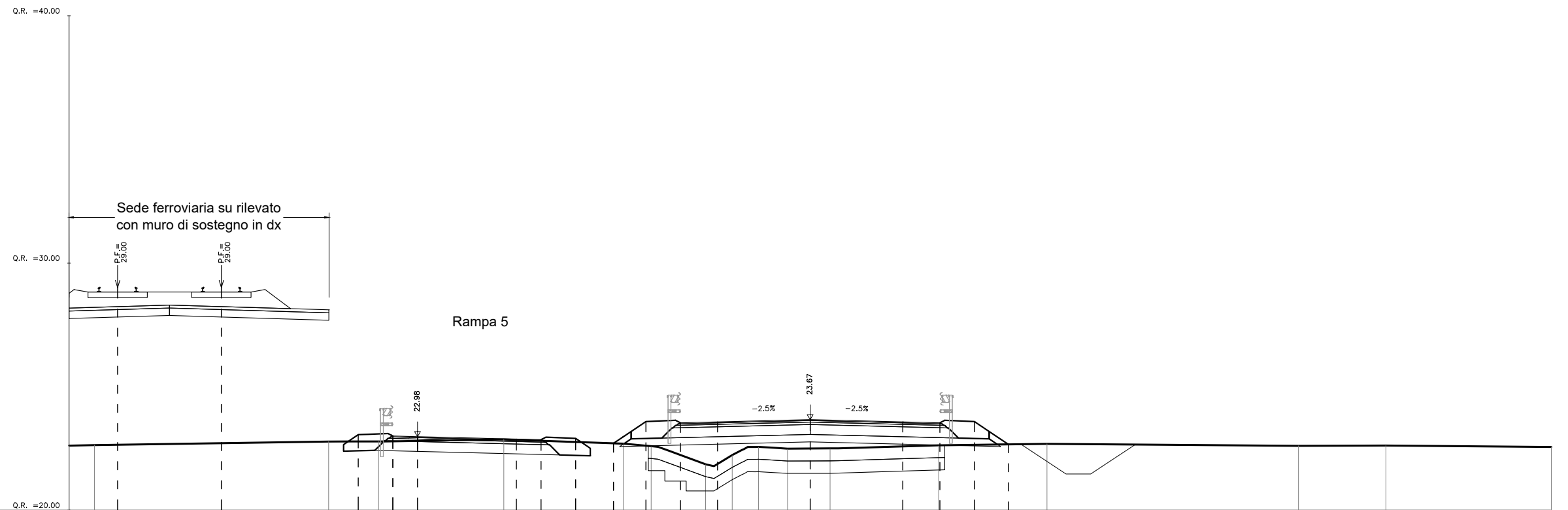


DISTANZE TERRENO	-36.66	-28.79	-24.96	-18.92	-16.19	-14.68	-12.00	-7.35	-4.98	-3.33	-1.43	-0.32	3.10	4.32	6.22	7.28	9.96	13.36	16.07	27.05	36.66
QUOTE TERRENO	22.65	22.67	22.73	22.76	22.77	22.77	22.82	22.81	22.75	22.61	21.82	22.17	22.58	22.56	22.56	22.56	22.56	22.55	22.54	22.40	22.37
DISTANZE PROGETTO STRATO SUP.		-28.21	-24.01	-18.87	-17.47	-16.47	-12.47	-11.47	-10.07	-6.65	-5.25	-3.75	0.00	3.75	5.25	6.65	7.29				
QUOTE PROGETTO STRATO SUP.		28.52	28.52	22.84	22.79	22.76	22.66	22.64	22.69	22.99	22.94	22.98	23.07	22.98	22.94	22.99	22.56				

ASSE PRINCIPALE - IN47

SEZ. 23 = 0+440.000

AREA
Scavo: 0.16 mq
Rilevato : 3.12 mq
Inerbimento: 2.33 mq
Bonifica: 6.25 mq
Scotico: 5.99 mq
Anticapillare: 0.00 mq

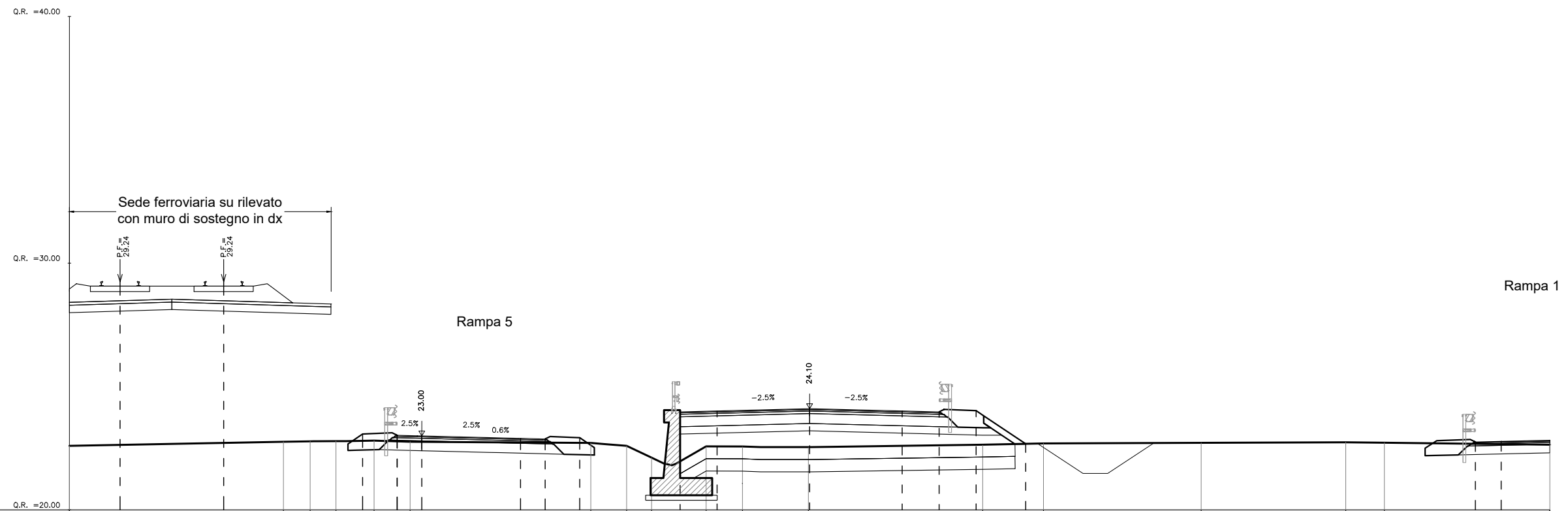


DISTANZE TERRENO	-30.00	-28.97		-19.49	-17.47	-12.40	-7.56	-6.44	-4.24	-3.16	-2.10	-0.92	0.81	5.20	9.59	19.77	23.31	30.00	
QUOTE TERRENO	22.61	22.63		22.78	22.78	22.86	22.69	22.59	21.86	22.23	22.56	22.49	22.50	22.63	22.68	22.60	22.61	22.56	
DISTANZE PROGETTO STRATO SUP.		-28.03		-23.83	-18.29	-16.89	-15.89	-11.89	-10.89	-9.49	-7.96	-6.65	-5.25	-3.75	0.00	3.75	5.25	6.65	8.02
QUOTE PROGETTO STRATO SUP.		29.00		29.00	23.05	23.00	22.98	22.88	22.85	22.90	22.71	23.59	23.54	23.57	23.67	23.57	23.54	23.59	22.66

ASSE PRINCIPALE - IN47

SEZ. 24 = 0+460.000

AREA
Scavo: 0.00 mq
Rilevato : 7.41 mq
Inerbimento: 1.43 mq
Bonifica: 6.78 mq
Scotico: 6.78 mq
Anticapillare: 0 mq

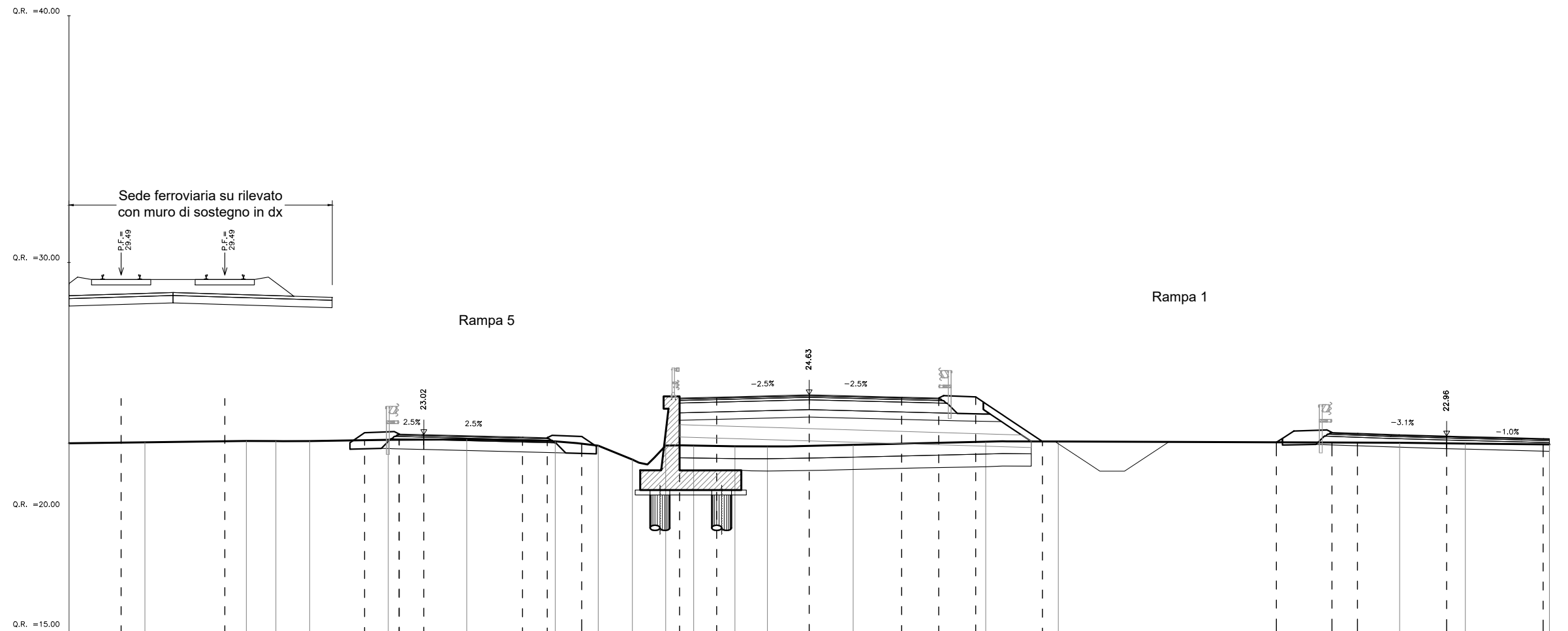


DISTANZE TERRENO	-36.60		-21.33	-20.24	-19.20	-17.65	-16.19		-8.87	-7.42	-6.41	-4.19	-2.72	-0.05		7.02	9.48		15.87		21.73	23.30	-36.60
QUOTE TERRENO	22.59		22.76	22.78	22.79	22.81	22.76		22.72	22.80	22.12	22.57	22.57	22.54		22.64	22.69		22.72		22.74	22.75	22.64
DISTANZE PROGETTO STRATO SUP.		-27.95		-23.75		-18.12	-16.72	-15.72		-11.72	-10.72	-9.32		-5.25	-3.75	0.00	3.75	5.25	6.75	8.76		26.98	28.03
QUOTE PROGETTO STRATO SUP.		29.24		29.24		23.08	23.02	23.00		22.90	22.87	22.93		23.97	24.01	24.10	24.01	23.97	24.02	22.68		22.75	22.78

ASSE PRINCIPALE - IN47

SEZ. 25 = 0+480.000

AREA
Scavo: 0.00 mq
Rilevato : 7.60 mq
Inerbimento: 1.63 mq
Bonifica: 7.12 mq
Scotico: 7.12 mq
Anticapillare: 7.08 mq

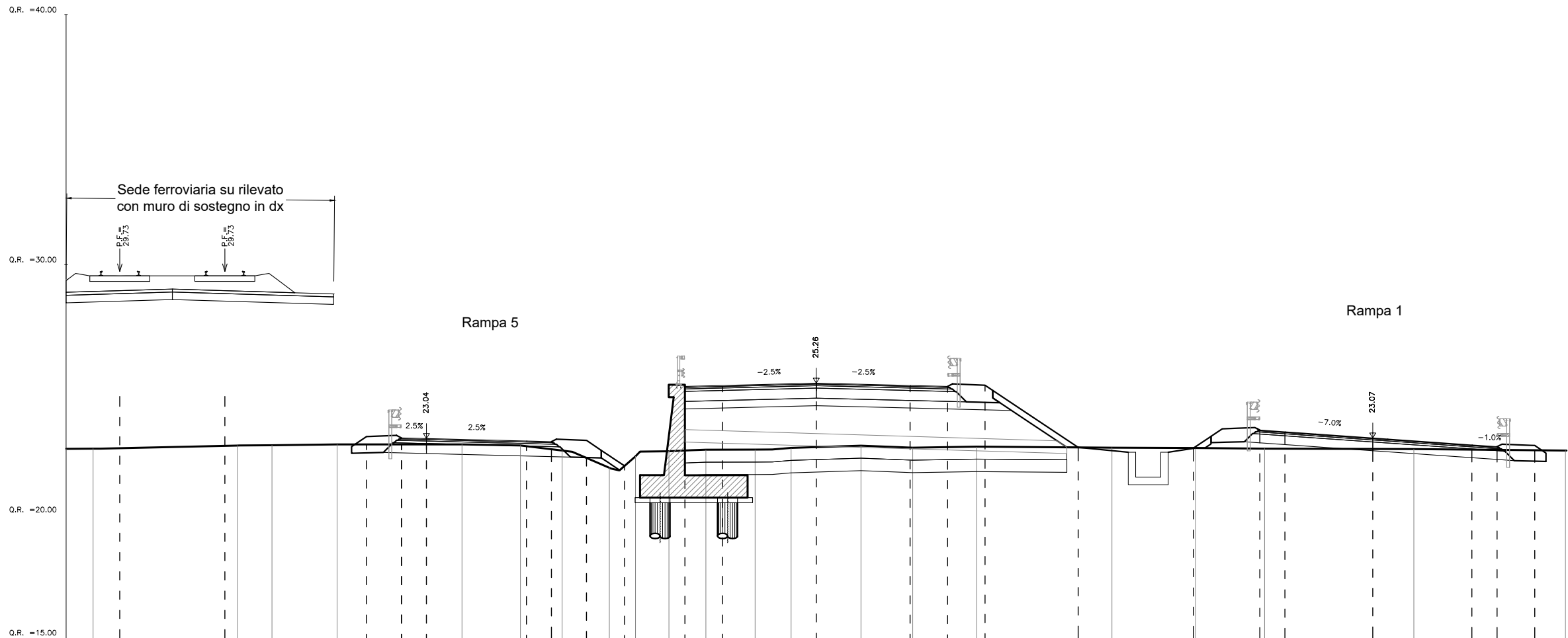


DISTANZE TERRENO	-36.66	-26.92	-22.81	-21.61	-20.25	-17.06	-13.88	-10.29	-8.55	-7.17	-5.82	-4.68	-3.01	-1.69	1.78	7.16	10.10	23.93	26.60	36.66			
QUOTE TERRENO	22.67	22.71	22.76	22.76	22.76	22.81	22.83	22.75	22.57	22.01	22.58	22.58	22.55	22.55	22.61	22.74	22.74	22.69	22.66	22.66			
DISTANZE PROGETTO STRATO SUP.		-27.88	-23.68			-18.02	-16.62	-15.62	-11.62	-10.62	-9.22	-5.25	-3.75	0.00	3.75	5.25	6.75	9.45	18.94	21.19	22.22	25.84	29.75
QUOTE PROGETTO STRATO SUP.		29.49	29.49			23.10	23.05	23.02	22.92	22.90	22.95	24.50	24.54	24.63	24.54	24.50	24.55	22.74	22.71	23.11	23.08	22.96	22.86

ASSE PRINCIPALE - IN47

SEZ. 26 = 0+500.000

AREA
Scavo: 0.00 mq
Rilevato : 16.09 mq
Inerbimento: 1.94 mq
Bonifica: 7.63 mq
Scotico: 7.63 mq
Anticapillare: 7.58 mq

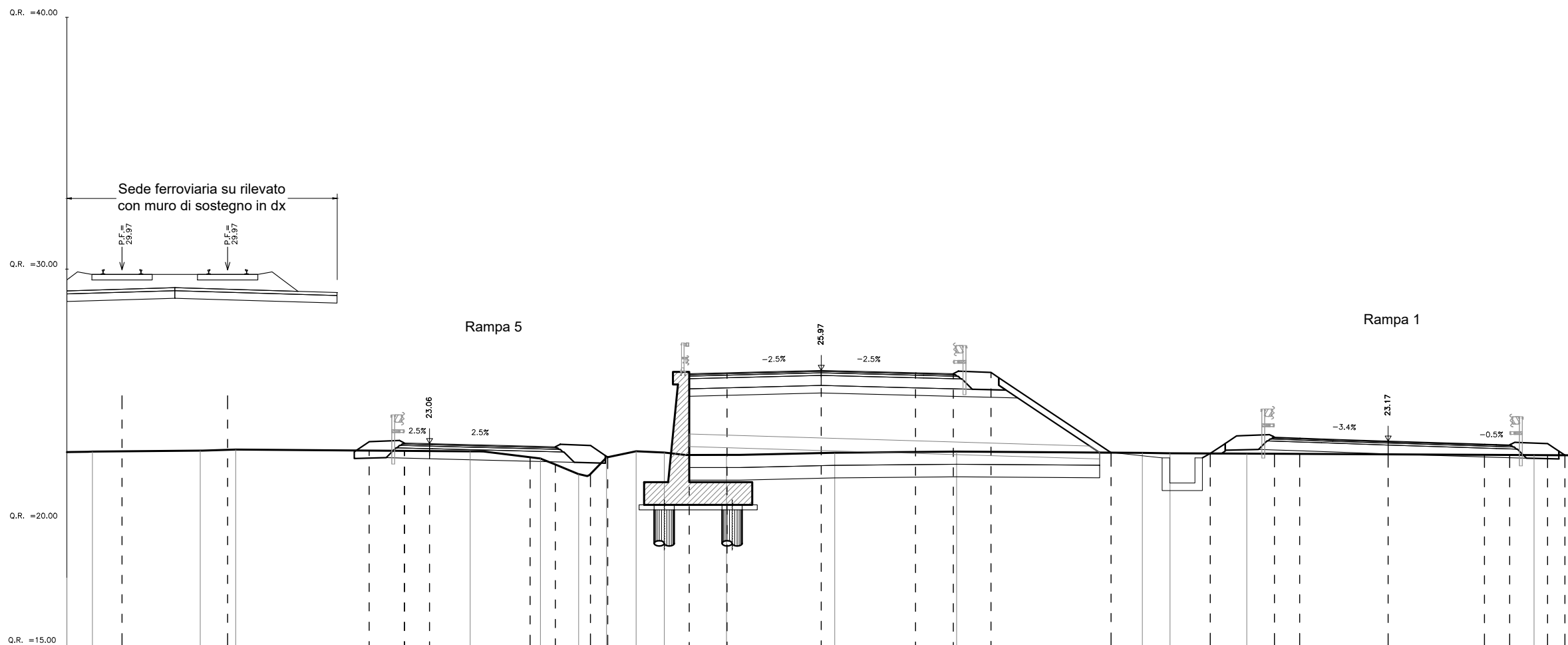


DISTANZE TERRENO	0+00	-28.92	-23.14	-21.77	-19.16	-14.17	-11.83	-10.16	-8.27	-7.23	-5.89	-4.41	-2.45	-1.01	1.79	3.86	6.41	11.82	15.18	17.93	23.90	28.96			
QUOTE TERRENO	22.63	22.64	22.76	22.78	22.81	22.81	22.77	22.86	21.87	22.33	22.53	22.60	22.60	22.67	22.76	22.68	22.72	22.68	22.67	22.64	22.62	22.56			
DISTANZE PROGETTO STRATO SUP.		-27.85	-23.65		-17.99	-16.59	-15.59	-11.59	-10.59	-9.19	-7.66	-5.25	-3.75	-0.00	3.75	5.25	6.75	10.48	15.09	17.74	18.74	22.25	26.22	27.22	28.73
QUOTE PROGETTO STRATO SUP.		29.73	29.73	23.12	23.07	23.04	22.94	22.92	22.97	21.95	25.13	25.16	25.26	25.16	25.13	25.17	22.69	22.67	23.38	23.31	23.07	22.79	22.72	22.76	

ASSE PRINCIPALE - IN47

SEZ. 27 = 0+520.000

AREA
Scavo: 0.00 mq
Rilevato : 26.65 mq
Inerbimento: 2.26 mq
Bonifica: 8.16 mq
Scotico: 8.16 mq
Anticapillare: 8.11 mq

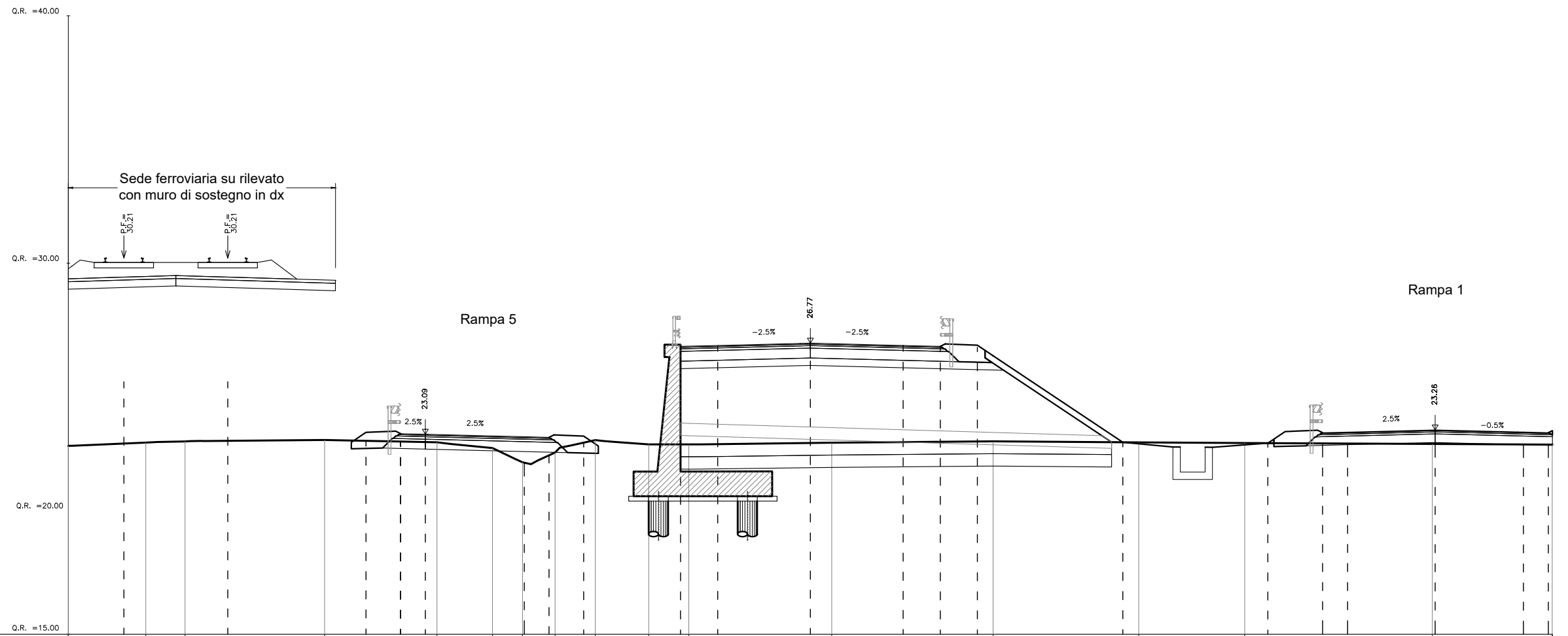


DISTANZE TERRENO	-36.06	-28.98	-24.70	-23.29	-13.96	-11.17	-9.65	-8.54	-7.36	-6.24	-3.77	0.54	5.38	12.77	13.87	16.92	28.35	-36.06						
QUOTE TERRENO	22.73	22.75	22.79	22.83	22.76	22.47	21.85	22.52	22.76	22.71	22.61	22.70	22.75	22.70	22.68	22.67	22.61	22.69						
DISTANZE PROGETTO STRATO SUP.	-27.81	-23.61	-17.98	-16.58	-15.58	-11.58	-10.58	-9.18	-8.49	-5.25	-3.75	-0.00	3.75	5.25	6.75	11.53	15.47	18.02	19.03	22.54	26.38	27.38	28.88	29.58
QUOTE PROGETTO STRATO SUP.	29.97	29.97	23.14	23.06	22.96	22.94	22.99	22.53	25.84	25.88	25.97	25.88	25.84	25.89	22.70	22.67	23.32	23.29	23.17	23.04	23.01	23.07	22.60	

ASSE PRINCIPALE - IN47

SEZ. 28 = 0+540.000

AREA
Scavo: 0.00 mq
Rilevato : 38.53 mq
Inerbimento: 2.59 mq
Bonifica: 8.71 mq
Scotico: 8.71 mq
Anticapillare: 8.66 mq

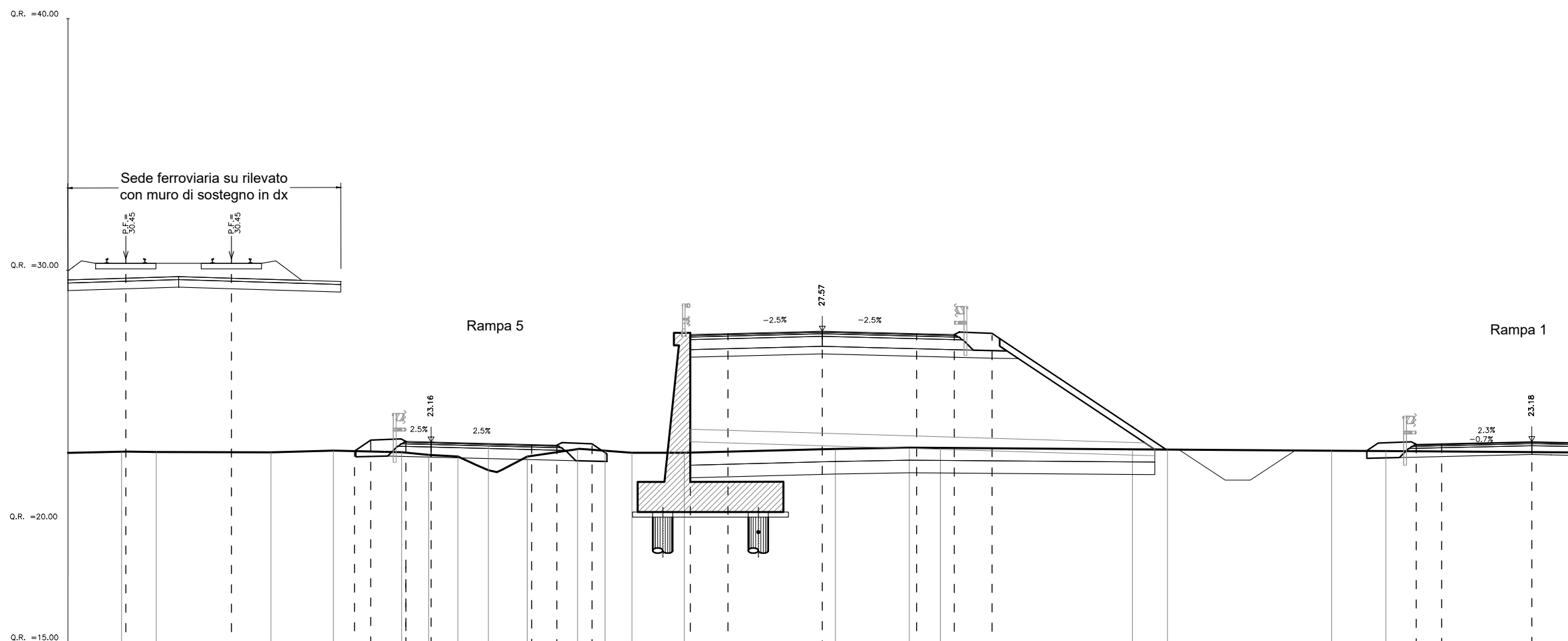


DISTANZE TERRENO	-36.66	-26.87	-25.28	-19.64	-15.10	-12.86	-11.64	-10.32	-8.70	-6.54	-4.92	0.86	7.38	13.27	17.56	25.14	29.99					
QUOTE TERRENO	22.62	22.75	22.80	22.85	22.76	22.53	21.85	22.35	22.85	22.68	22.67	22.75	22.80	22.76	22.73	22.69	22.67					
DISTANZE PROGETTO STRATO SUP.		-27.76	-23.56	-17.97	-16.37	-15.57	-11.57	-10.57	-9.17	-5.25	-3.75	-0.00	3.75	5.25	6.75	12.83	18.49	20.71	21.72	25.26	28.83	29.83
QUOTE PROGETTO STRATO SUP.		30.21	30.21	23.16	23.11	23.09	22.99	22.96	23.01	26.64	26.67	26.77	26.67	26.64	26.68	22.76	22.73	23.15	23.17	23.26	23.17	23.15

ASSE PRINCIPALE - IN47

SEZ. 29 = 0+560.000

AREA
Scavo: 0.00 mq
Rilevato : 50.30 mq
Inerbimento: 2.90 mq
Bonifica: 9.23 mq
Scotico: 9.23 mq
Anticapillare: 9.19 mq

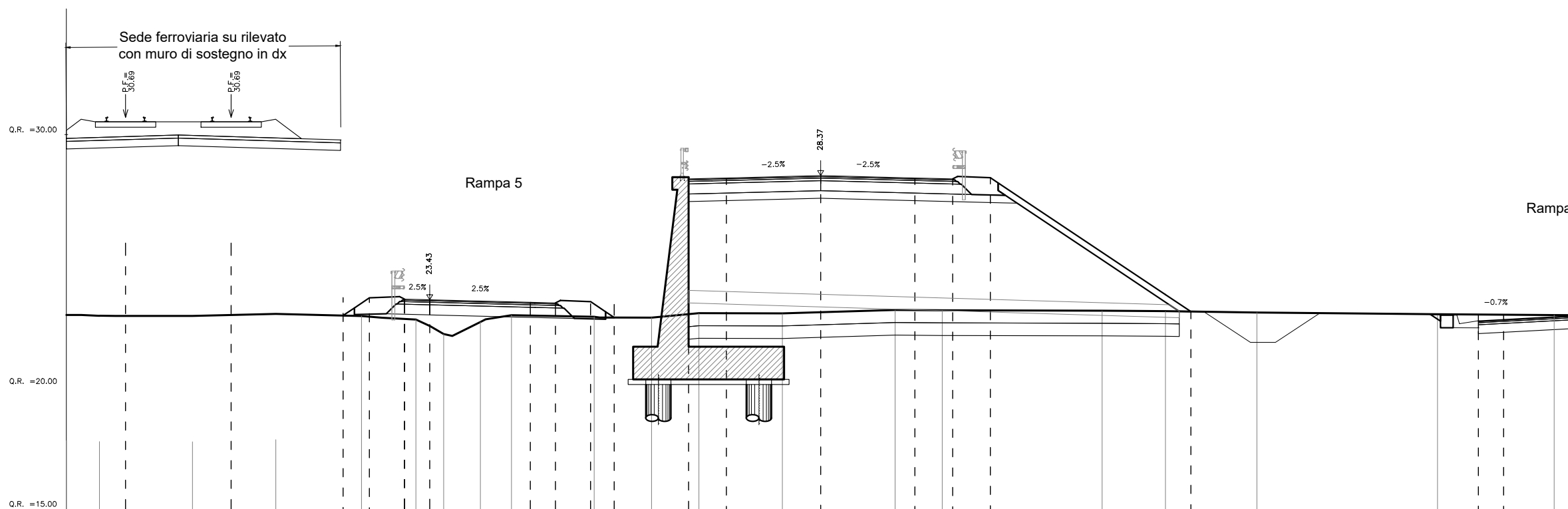


DISTANZE TERRENO	-36.00	-27.87	-26.49	-21.93	-19.44	-16.73	-15.65	-14.50	-13.28	-11.74	-9.73	-8.64	-7.57	-5.49	0.52	3.46	4.69	12.33	13.73	20.26	22.41	-36.00	
QUOTE TERRENO	22.73	22.78	22.77	22.75	22.82	22.76	22.65	22.59	22.04	22.59	22.88	22.82	22.73	22.73	22.89	22.94	22.83	22.87	22.86	22.81	22.80	22.75	
DISTANZE PROGETTO STRATO SUP.		-27.70		-23.50	-18.61	-17.96	-16.56	-15.56		-11.56	-10.56	-9.16		-5.25	-3.75	0.00	3.75	5.25	6.75	13.68	23.62	24.63	28.22
QUOTE PROGETTO STRATO SUP.		30.45		30.45	22.80	23.24	23.19	23.16		23.06	23.04	23.09		27.44	27.47	27.57	27.47	27.44	27.48	22.86	23.07	23.09	23.18

ASSE PRINCIPALE - IN47

SEZ. 30 = 0+580.000

AREA
Scavo: 0.00 mq
Rilevato : 63.05 mq
Inerbimento: 3.21 mq
Bonifica: 9.75 mq
Scotico:9.75 mq
Anticapillare:9.75 mq

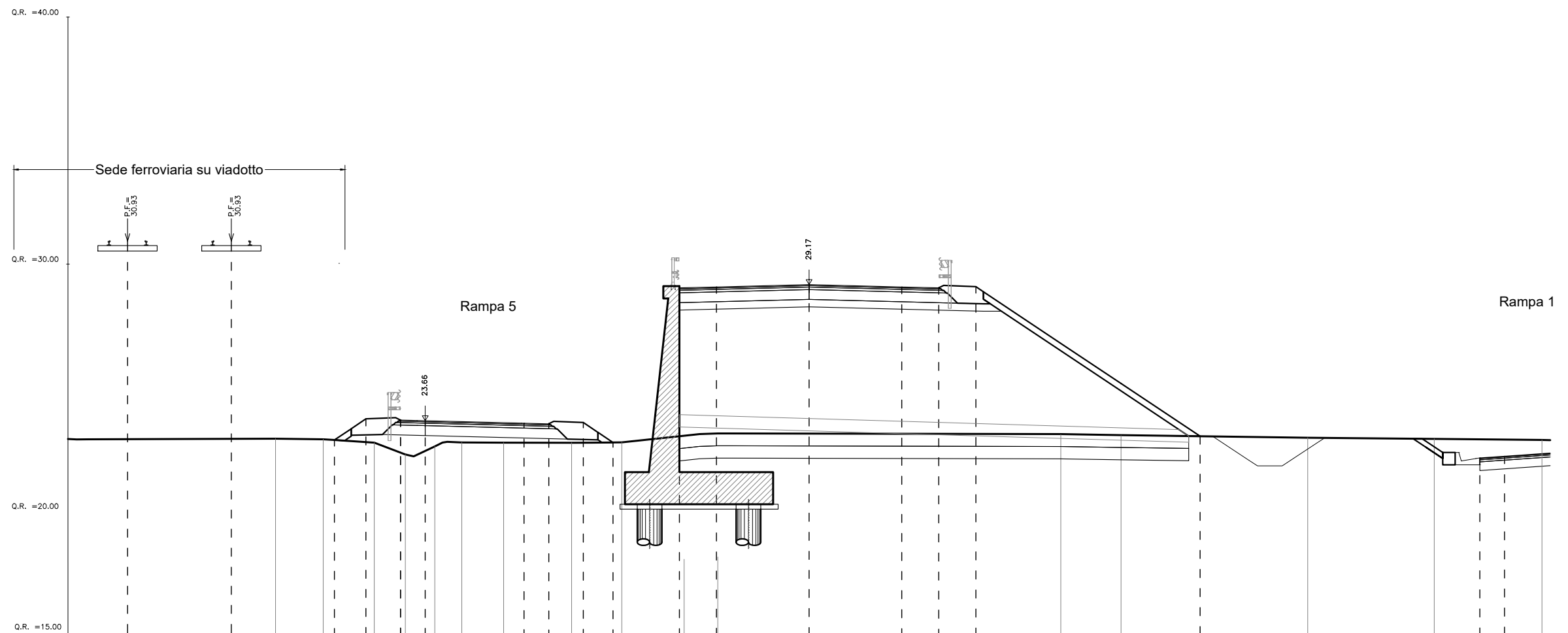


DISTANZE TERRENO	36.66	28.66	24.98	21.67	18.26	16.10	14.99	13.53	12.29	9.01	6.73	4.84	1.52	2.96	4.84	11.19	13.71	17.35	24.53	28.17				
QUOTE TERRENO	22.83	22.79	22.79	22.87	22.79	22.65	22.07	22.55	22.82	22.76	22.72	22.90	22.89	23.03	23.01	23.00	22.98	22.92	22.86	22.83				
DISTANZE PROGETTO STRATO SUP.		-27.64	-23.44		-18.99	-17.95	-16.55	-15.55		-11.55	-10.55	-9.15	-8.21		-5.25	-3.75	-0.00		3.75	5.25	6.75	14.72	26.16	27.16
QUOTE PROGETTO STRATO SUP.		30.69	30.69		22.81	23.51	23.46	23.43		23.33	23.31	23.36	22.73		28.24	28.27	28.37		28.27	28.24	28.28	22.97	22.60	22.65

ASSE PRINCIPALE - IN47

SEZ. 31 = 0+600.000

AREA
Scavo: 0.00 mq
Rilevato : 76.04 mq
Inerbimento: 3.54 mq
Bonifica: 10.30 mq
Scotico: 10.30 mq
Anticapillare: 10.26 mq

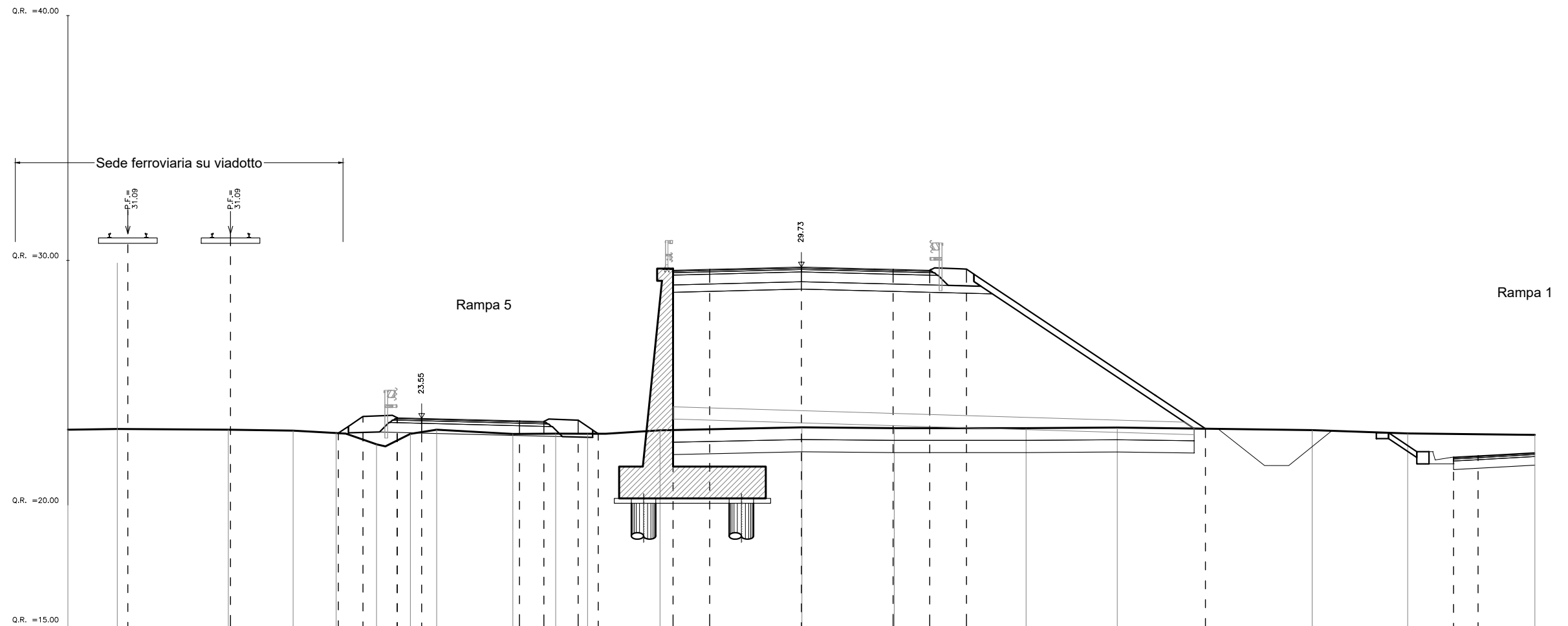


DISTANZE TERRENO	-36.66	-21.60	-19.67	-17.60	-16.35	-15.15	-14.06	-12.36	-9.61	-7.58	-5.06	-3.70		10.19	12.63		20.18	25.31	28.67	
QUOTE TERRENO	22.92	22.93	22.90	22.77	22.29	22.62	22.78	22.77	22.77	22.78	23.05	23.14		23.11	23.08		22.97	22.92	22.88	
DISTANZE PROGETTO STRATO SUP.	-27.59	-23.39	-19.21	-17.94	-16.54	-15.54		-11.54	-10.54	-9.14	-7.94	-5.25	-3.75	-0.00			15.83		27.15	28.15
QUOTE PROGETTO STRATO SUP.	30.93	30.93	22.88	23.73	23.68	23.66		23.56	23.53	23.58	22.78	29.04	29.07	29.17			23.03		22.15	22.22

ASSE PRINCIPALE - IN47

SEZ. 32 = 0+614.000

AREA
Scavo: 0.00 mq
Rilevato : 86.30 mq
Inerbimento: 3.75 mq
Bonifica: 10.65 mq
Scotico: 10.65 mq
Anticappare: 10.60 mq

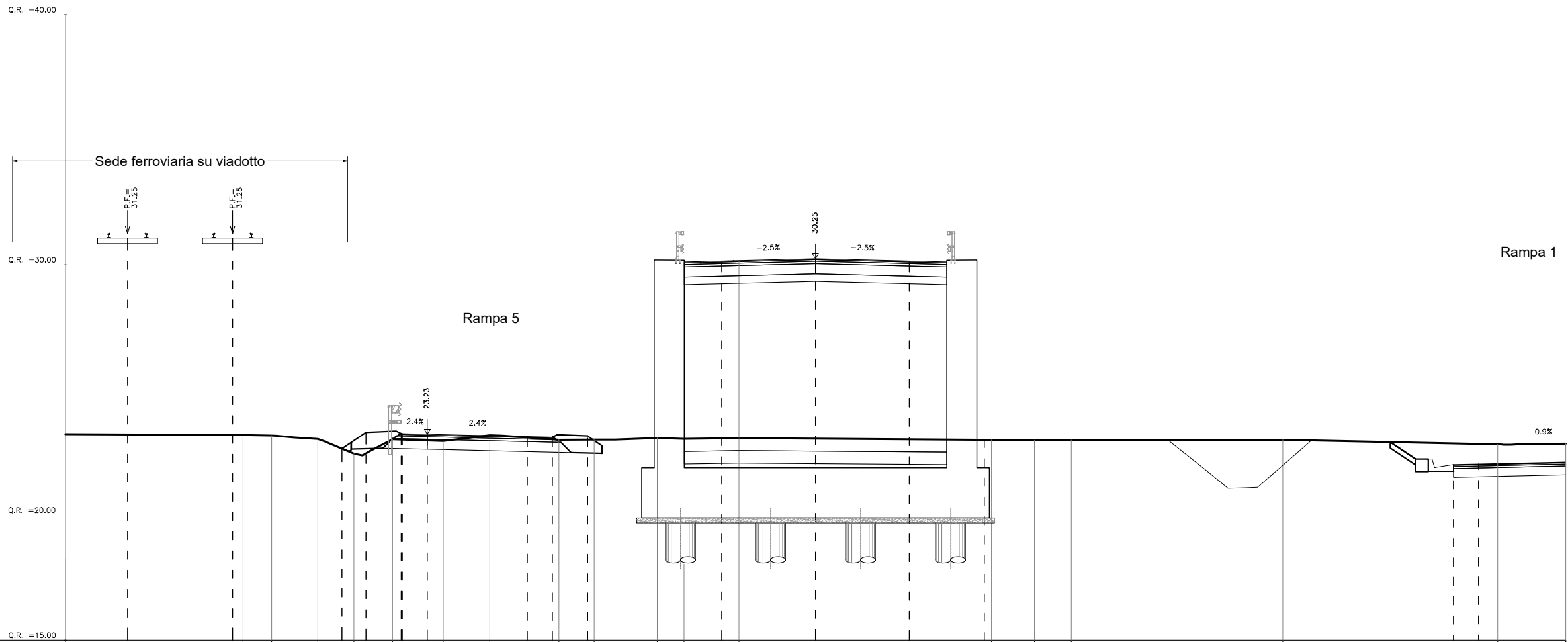


DISTANZE TERRENO	-36.66	-27.98	-23.44	-20.79	-19.03	-17.37	-15.99	-14.92	-11.80	-10.05	-8.75	-5.78	0.02	3.80	9.19	12.92	20.89	24.80	36.66				
QUOTE TERRENO	23.08	23.11	23.08	23.05	22.95	22.49	22.91	23.08	22.91	22.92	22.92	23.06	23.18	23.15	23.15	23.17	23.07	22.93	22.87				
DISTANZE PROGETTO STRATO SUP.		-27.55	-23.35		-18.94	-17.93	-16.53	-15.53		-11.53	-10.53	-9.13	-8.31	-5.25	-3.75	-0.00		3.75	5.25	6.75	16.52	26.67	27.68
QUOTE PROGETTO STRATO SUP.		31.09	31.09		22.94	23.62	23.57	23.55		23.45	23.42	23.47	22.92	29.60	29.63	29.73		29.63	29.60	29.64	23.12	21.97	22.02

ASSE PRINCIPALE - IN47

SEZ. 33 = 0+627.000

AREA
Scavo: 0.00 mq
Rilevato : 109.54 mq
Inerbimento: 0.00 mq
Bonifica: 22.00 mq
Scotico: 22.00 mq
Anticappare: 0.00 mq



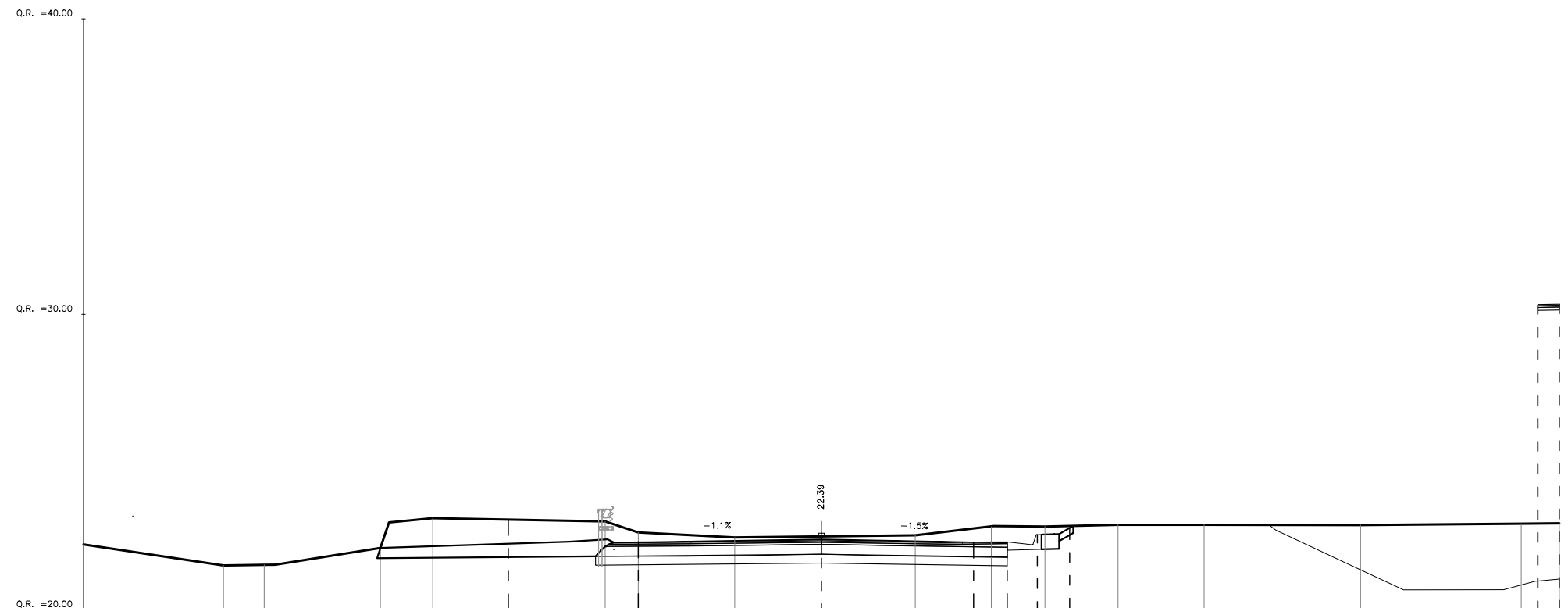
DISTANZE TERRENO	-36.66		-22.89	-21.75	-19.91	-18.46	-16.92	-14.89	-13.02	-10.26	-8.85	-6.33	-5.25	-3.06		7.04	8.76	10.23		18.66		27.28	-36.66
QUOTE TERRENO	22.24		23.20	23.18	23.04	22.46	23.03	22.97	23.19	23.01	23.02	23.08	23.05	23.08		23.01	23.00	23.00		23.01		22.83	22.65
DISTANZE PROGETTO STRATO SUP.		-27.51	-23.31		-18.94	-17.98	-16.52	-15.52		-11.52	-10.52	-9.12	-5.25	-3.75	-0.00	3.75	5.25	6.75			25.51	26.51	
QUOTE PROGETTO STRATO SUP.		31.25	31.25		22.66	23.31	23.26	23.23		23.14	23.12	23.17	30.11	30.15	30.25	30.15	30.11	30.16			22.02	22.04	

RAMPA 1 - IN47

RAMPA 1 - IN47

SEZIONE 01 = 0+010.000

AREA
Scavo: 17.87 mq
Rilevato : 0.00 mq
Inerbimento: 1.13 mq
Bonifica: 0.00 mq
Scotico:0.00 mq
Anticapillare:0.00 mq

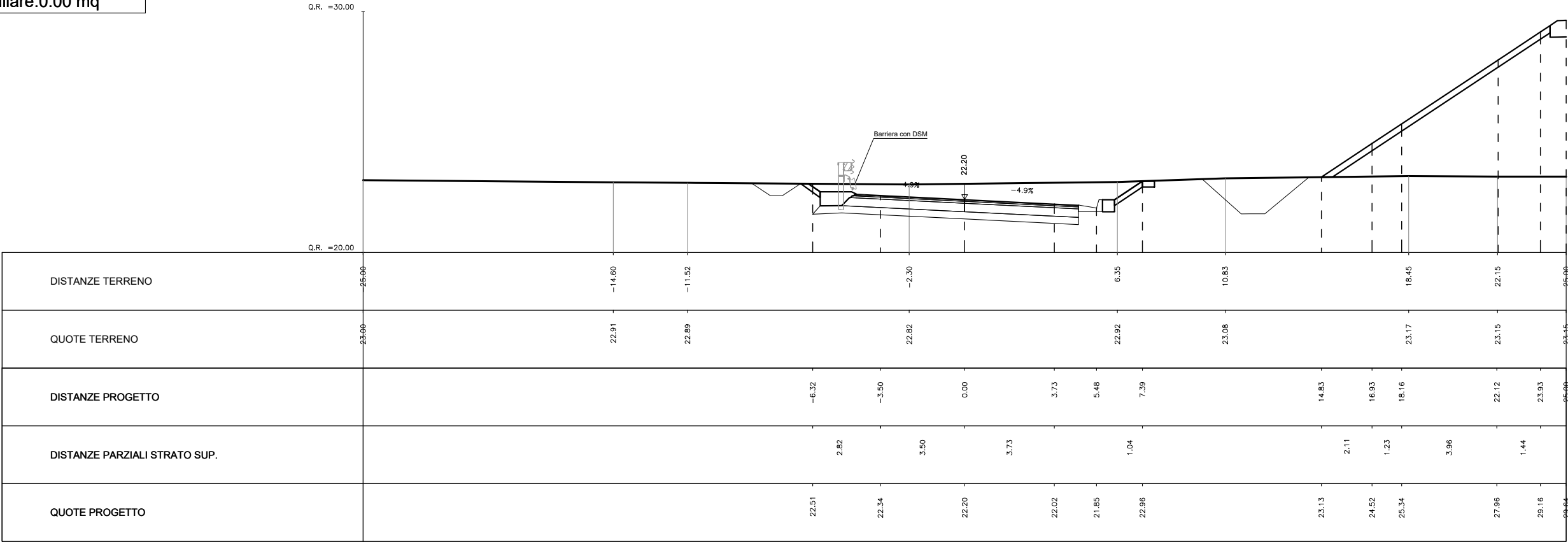


DISTANZE TERRENO	25.60	-20.26	-18.88	-14.94	-13.17	-7.33	-6.20	-2.94	22.39	3.18	5.83	7.57	10.05	12.97	18.27	23.71	25.60
QUOTE TERRENO	22.21	21.50	21.52	22.10	23.10	22.99	22.62	22.45	22.39	22.52	22.84	22.82	22.88	22.88	22.87	22.92	22.93
DISTANZE PROGETTO						-10.61	-9.50	-8.32	-7.21	-6.21	-0.00	5.15	6.29	7.31	8.41	24.27	
DISTANZE PARZIALI STRATO SUP.								5.56		5.15							
QUOTE PROGETTO						23.05	22.66	22.58	22.31	22.31	22.39	22.30	22.30	22.55	22.77	30.29	

RAMPA 1 - IN47

SEZIONE 02 = 0+030.000

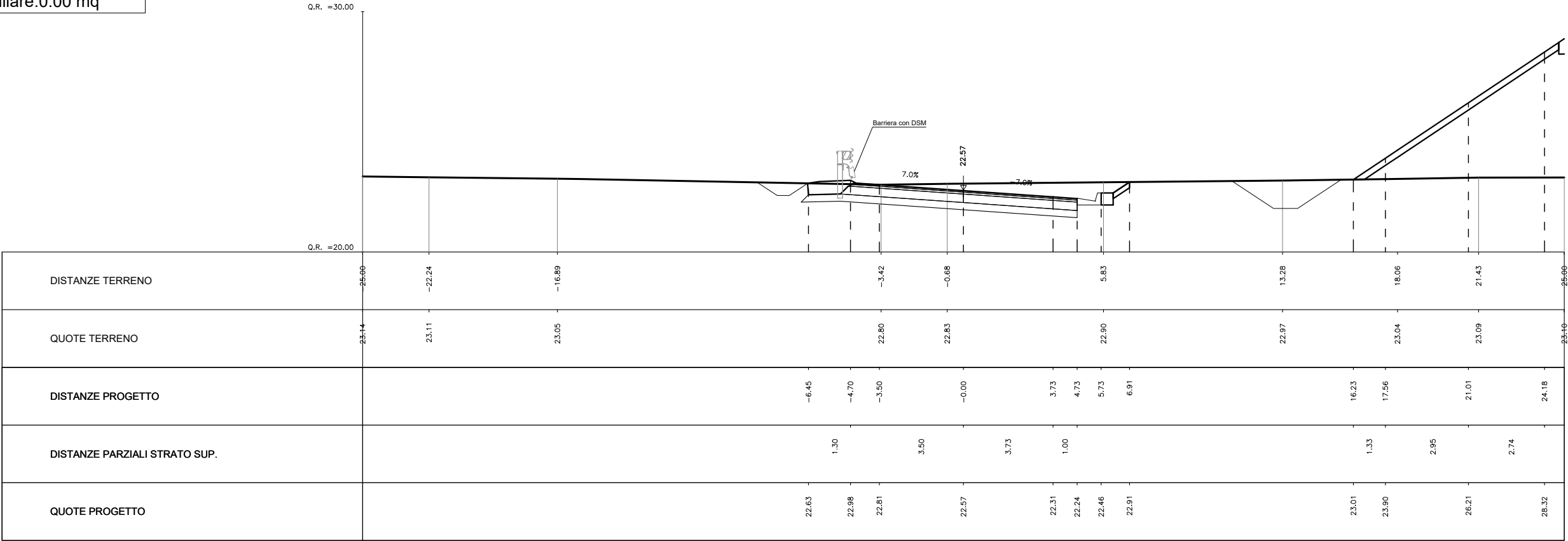
AREA
Scavo: 18.91 mq
Rilevato : 0.00 mq
Inerbimento: 1.35 mq
Bonifica: 0.00 mq
Scotico:0.00 mq
Anticapillare:0.00 mq



RAMPA 1 - IN47

SEZIONE 03 = 0+050.000

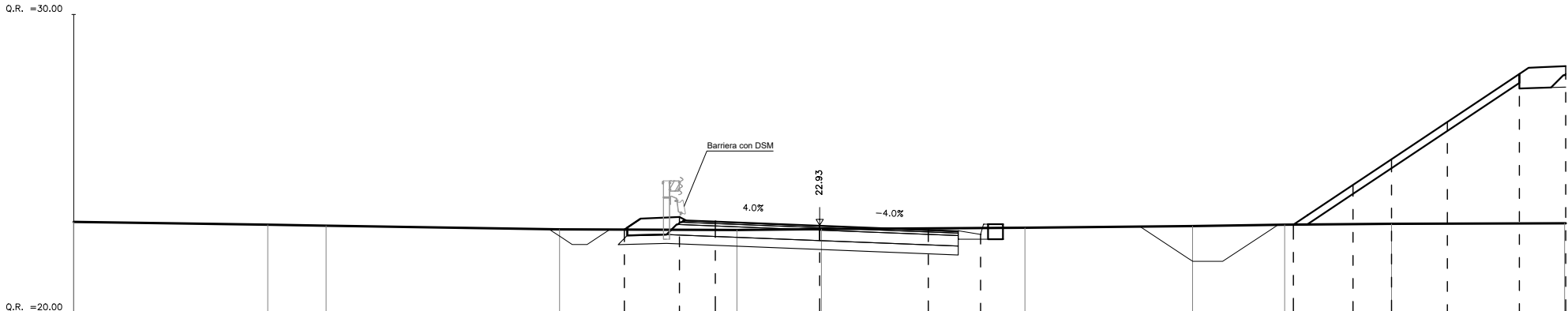
AREA
Scavo: 13.50 mq
Rilevato : 0.00 mq
Inerbimento: 1.23 mq
Bonifica: 0.00 mq
Scotico:0.00 mq
Anticapillare:0.00 mq



RAMPA 1 - IN47

SEZIONE 04 = 0+070.000

AREA
Scavo: 7.89 mq
Rilevato : 0.00 mq
Inerbimento: 1.10 mq
Bonifica: 0.00 mq
Scotico:0.00 mq
Anticapillare:0.00 mq

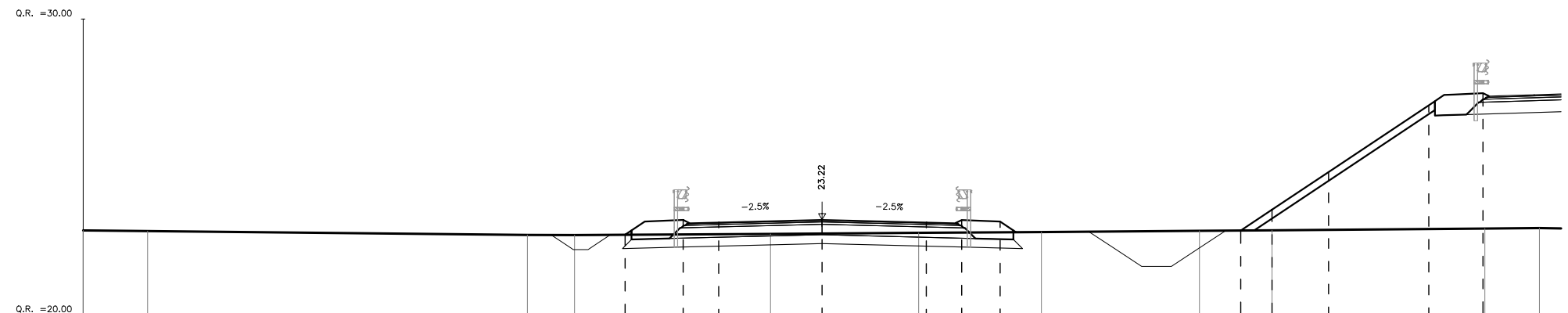


DISTANZE TERRENO	25.00	-18.49	-16.54	-8.72	-2.77	0.06	6.88	12.49	15.58	19.16	24.96				
QUOTE TERRENO	23.05	22.95	22.92	22.80	22.78	22.80	22.85	22.91	22.96	22.98	23.00				
DISTANZE PROGETTO				-6.55	-4.70	-3.50	0.00	3.64	5.39	15.87	17.87	19.16	21.03	23.45	25.00
DISTANZE PARZIALI STRATO SUP.					1.30	1.00	3.50	3.64		1.53	1.29	1.87	2.41		
QUOTE PROGETTO				22.79	23.21	23.07	22.93	22.79	22.63	22.95	24.29	25.15	26.40	28.00	28.27

RAMPA 1 - IN47

SEZIONE 05 = 0+090.000

AREA
Scavo: 5.73 mq
Rilevato : 0.00 mq
Inerbimento: 1.83 mq
Bonifica: 0.00 mq
Scotico:0.00 mq
Anticapillare:0.00 mq

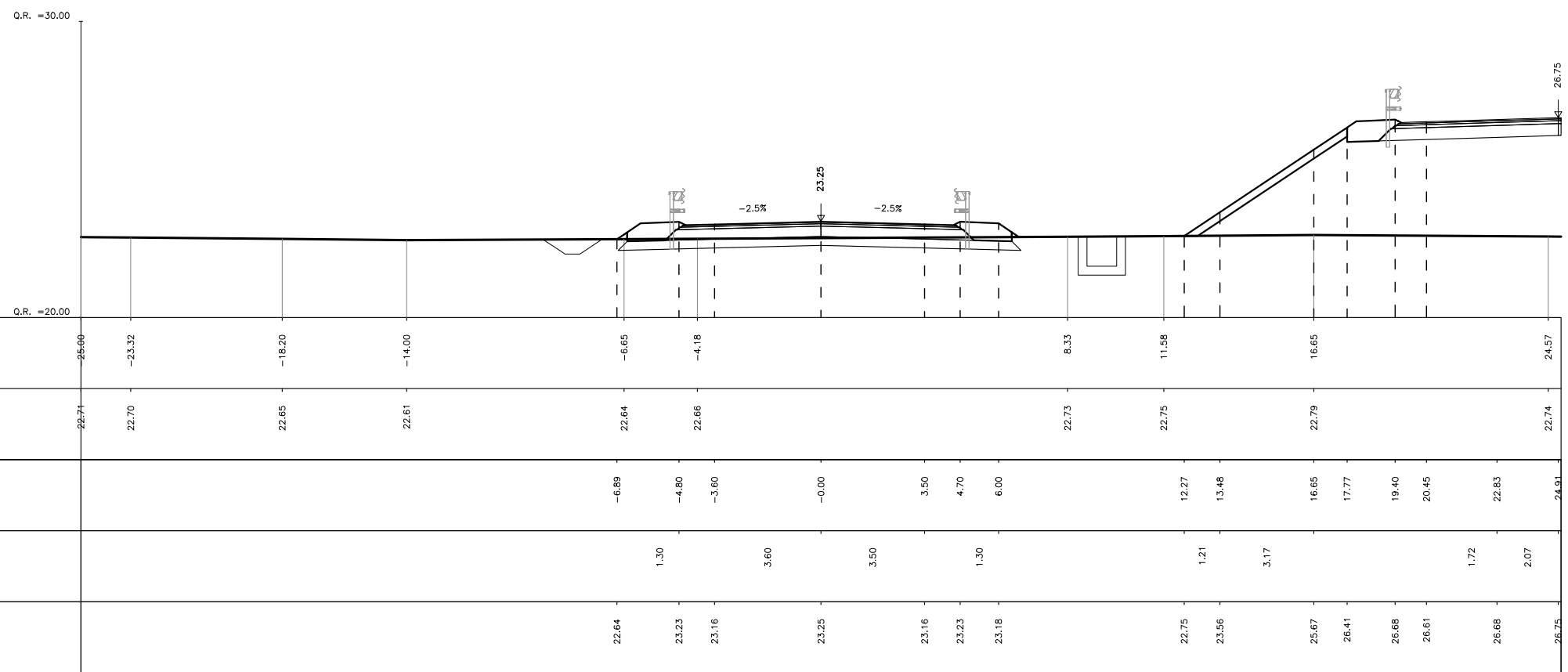


DISTANZE TERRENO	25.00	-22.82		-8.97	-8.37		-1.74		3.27		7.42		12.77		15.22			22.42	24.27
QUOTE TERRENO	22.85	22.83		22.70	22.70		22.73		22.77		22.80		22.84		22.86			22.92	22.93
DISTANZE PROGETTO					-6.66	-4.70	-3.50	-0.00	3.52	4.72	6.02		14.16	15.22	17.13		20.53	22.36	25.00
DISTANZE PARZIALI STRATO SUP.						1.30	3.50		3.52		1.30			1.91		3.39			1.72
QUOTE PROGETTO					22.71	23.21	23.13	23.22	23.13	23.21	23.15		22.85	23.55	24.83		27.08	27.49	27.45

RAMPA 1 - IN47

SEZIONE 06 = 0+110.000

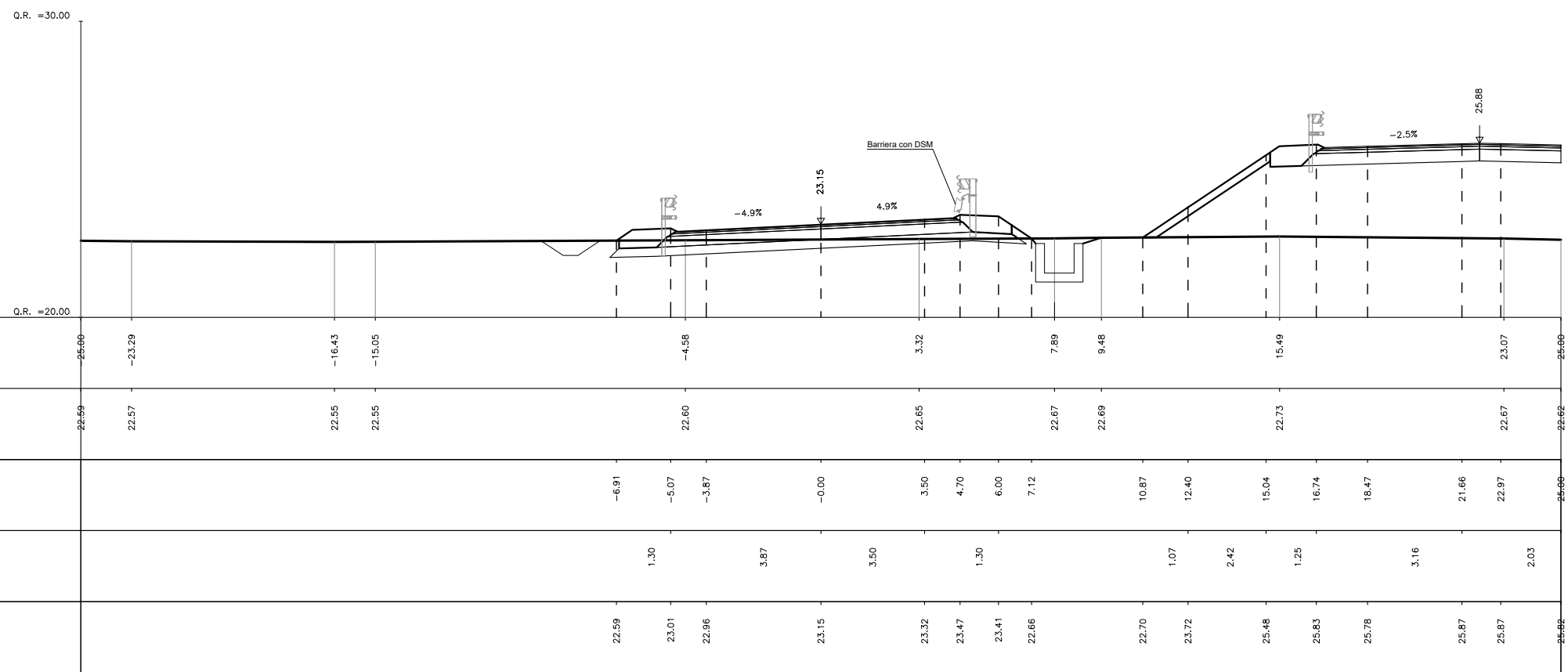
AREA
Scavo: 4.49 mq
Rilevato : 0.00 mq
Inerbimento: 1.87 mq
Bonifica: 0.00 mq
Scotico: 0.00 mq
Anticapillare: 0.00 mq



RAMPA 1 - IN47

SEZIONE 07 = 0+130.000

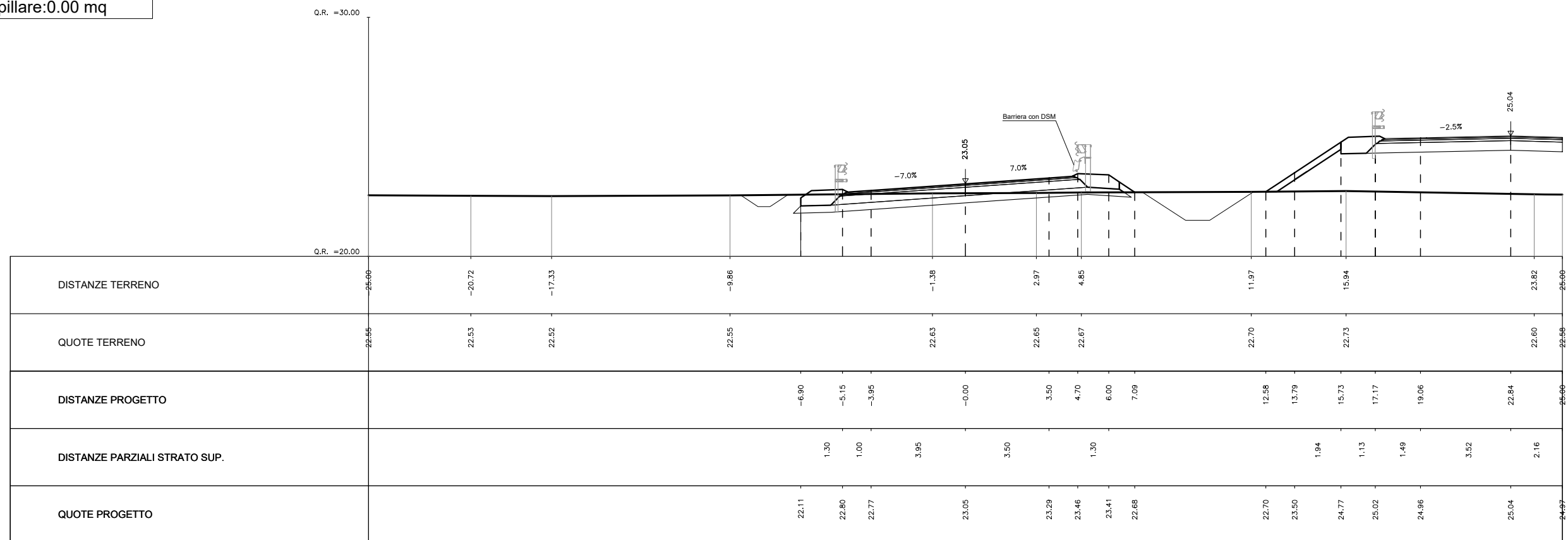
AREA
Scavo: 4.33 mq
Rilevato : 0.00 mq
Inerbimento: 1.93 mq
Bonifica: 0.00 mq
Scotico:0.00 mq
Anticapillare:0.00 mq



RAMPA 1 - IN47

SEZIONE 08 = 0+150.000

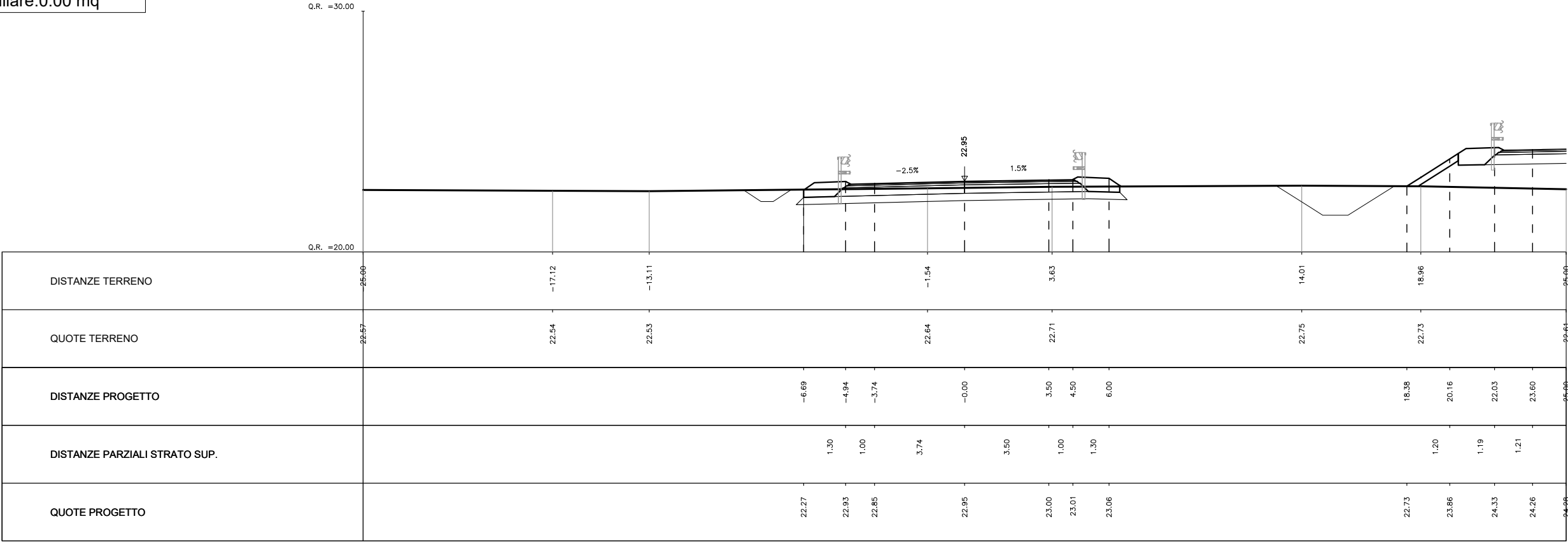
AREA
Scavo: 5.93 mq
Rilevato : 0.00 mq
Inerbimento: 1.93 mq
Bonifica: 0.00 mq
Scotico:0.00 mq
Anticapillare:0.00 mq



RAMPA 1 - IN47

SEZIONE 09 = 0+170.000

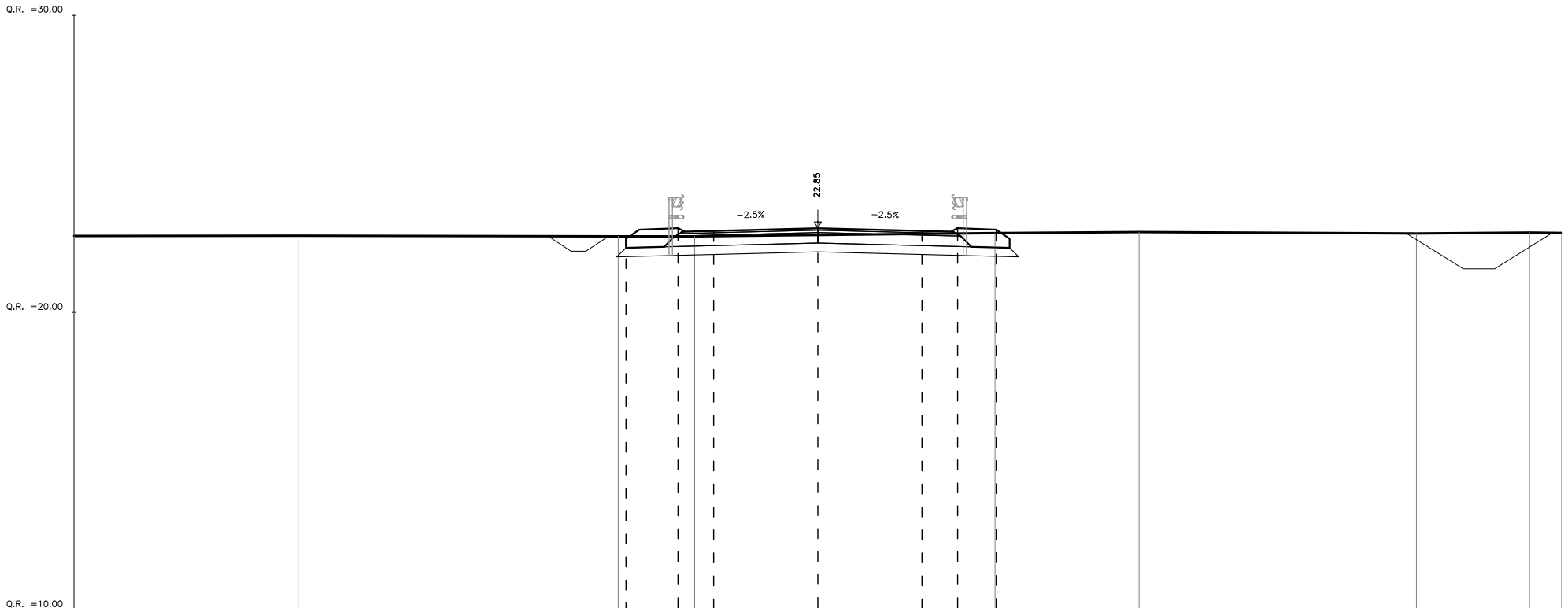
AREA
Scavo: 7.56 mq
Rilevato : 0.00 mq
Inerbimento: 1.77 mq
Bonifica: 0.00 mq
Scotico: 0.00 mq
Anticapillare:0.00 mq



RAMPA 1 - IN47

SEZIONE 10 = 0+190.000

AREA
Scavo: 8.86 mq
Rilevato : 0.00 mq
Inerbimento: 1.81 mq
Bonifica: 0.00 mq
Scotico:0.00 mq
Anticapillare:0.00 mq

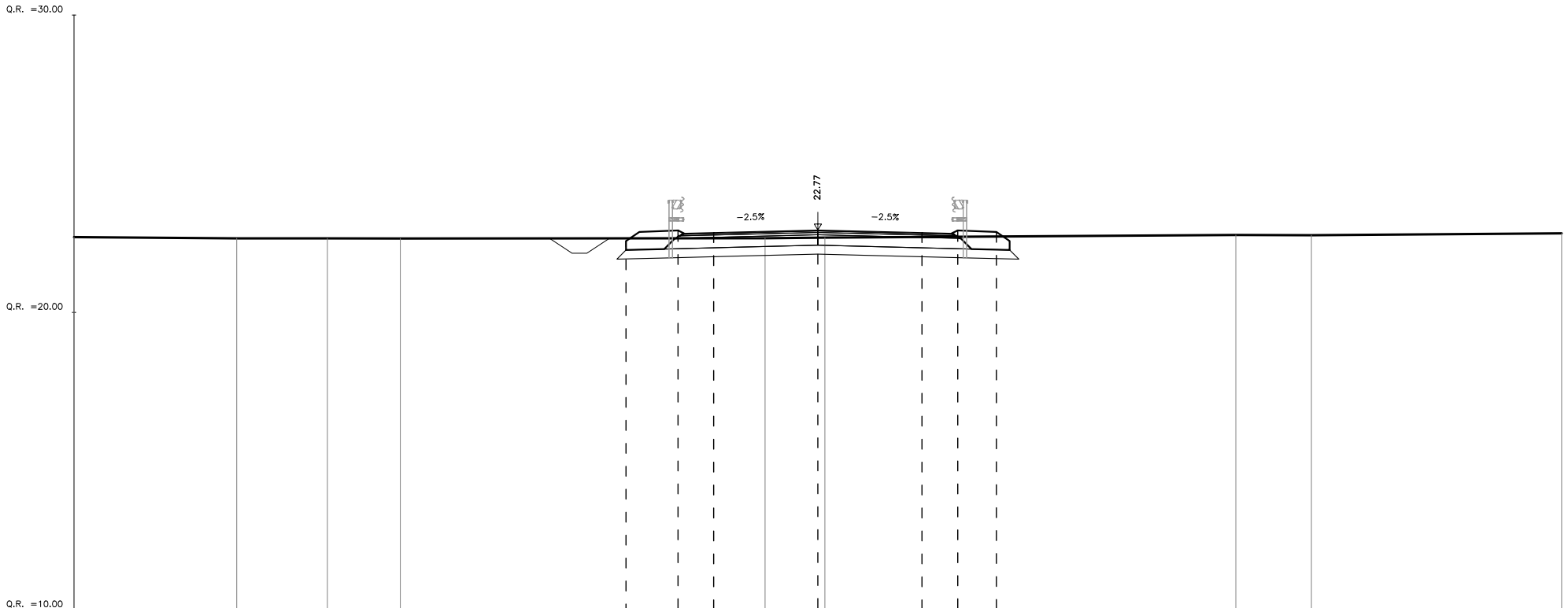


DISTANZE TERRENO	25.60	-17.47	-6.71	-4.14	5.96	10.80	20.12	23.92	25.60
QUOTE TERRENO	22.57	22.58	22.56	22.56	22.67	22.70	22.66	22.68	22.67
DISTANZE PROGETTO			-6.45	-4.70	-3.50	-0.00	3.50	4.70	6.00
DISTANZE PARZIALI STRATO SUP.				1.30	3.50	3.50		1.30	
QUOTE PROGETTO			22.48	22.83	22.76	22.85	22.76	22.83	22.78

RAMPA 1 - IN47

SEZIONE 11 = 0+205.000

AREA
Scavo: 8.63 mq
Rilevato : 0.00 mq
Inerbimento: 1.81 mq
Bonifica: 0.00 mq
Scotico: 0.00 mq
Anticapillare:0.00 mq

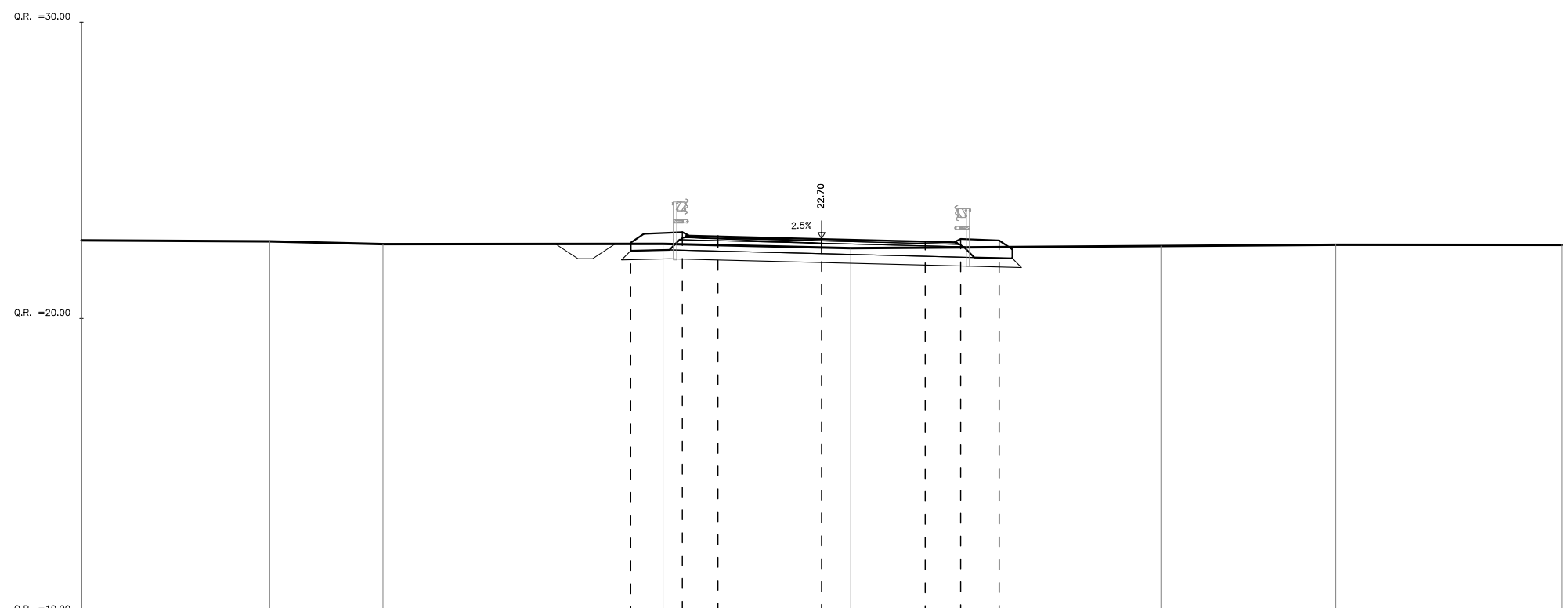


DISTANZE TERRENO	25.60	-19.53	-16.48	-14.04		-1.77	0.24			14.05	16.59	25.60
QUOTE TERRENO	22.53	22.49	22.49	22.49		22.49	22.51			22.61	22.59	22.66
DISTANZE PROGETTO						-6.45	-4.70	-3.50	-0.00	3.50	4.70	6.00
DISTANZE PARZIALI STRATO SUP.							1.30	3.50	3.50		1.30	
QUOTE PROGETTO						22.40	22.76	22.68	22.77	22.68	22.76	22.71

RAMPA 1 - IN47

SEZIONE 12 = 0+219.856

AREA
Scavo: 7.41 mq
Rilevato : 0.00 mq
Inerbimento: 1.77 mq
Bonifica: 0.00 mq
Scotico:0.00 mq
Anticapillare:0.00 mq



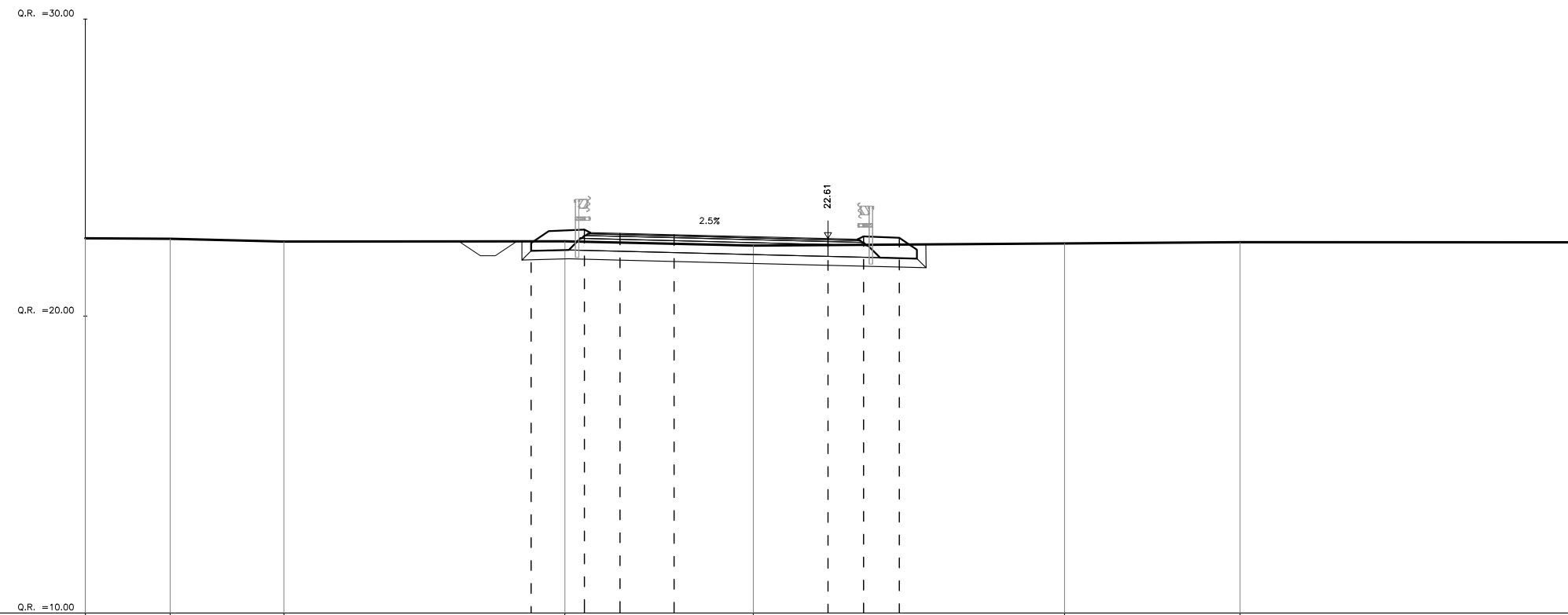
DISTANZE TERRENO	25.60	-18.64	-14.82	-5.35	0.99	11.46	17.37	25.60		
QUOTE TERRENO	22.64	22.60	22.51	22.52	22.37	22.45	22.49	22.46		
DISTANZE PROGETTO				-6.45	-4.70	-3.50	0.00	3.50	4.70	6.00
DISTANZE PARZIALI STRATO SUP.				1.30	3.50	3.50	1.30			
QUOTE PROGETTO				22.55	22.91	22.78	22.70	22.61	22.68	22.63

RAMPA 2 - IN47

RAMPA 2 - IN47

SEZIONE 01 = 0+000.000

AREA
Scavo: 8.68 mq
Rilevato : 0.00 mq
Inerbimento: 1.96 mq
Bonifica: 0.00 mq
Scotico: 0.00 mq
Anticapillare:0.00 mq

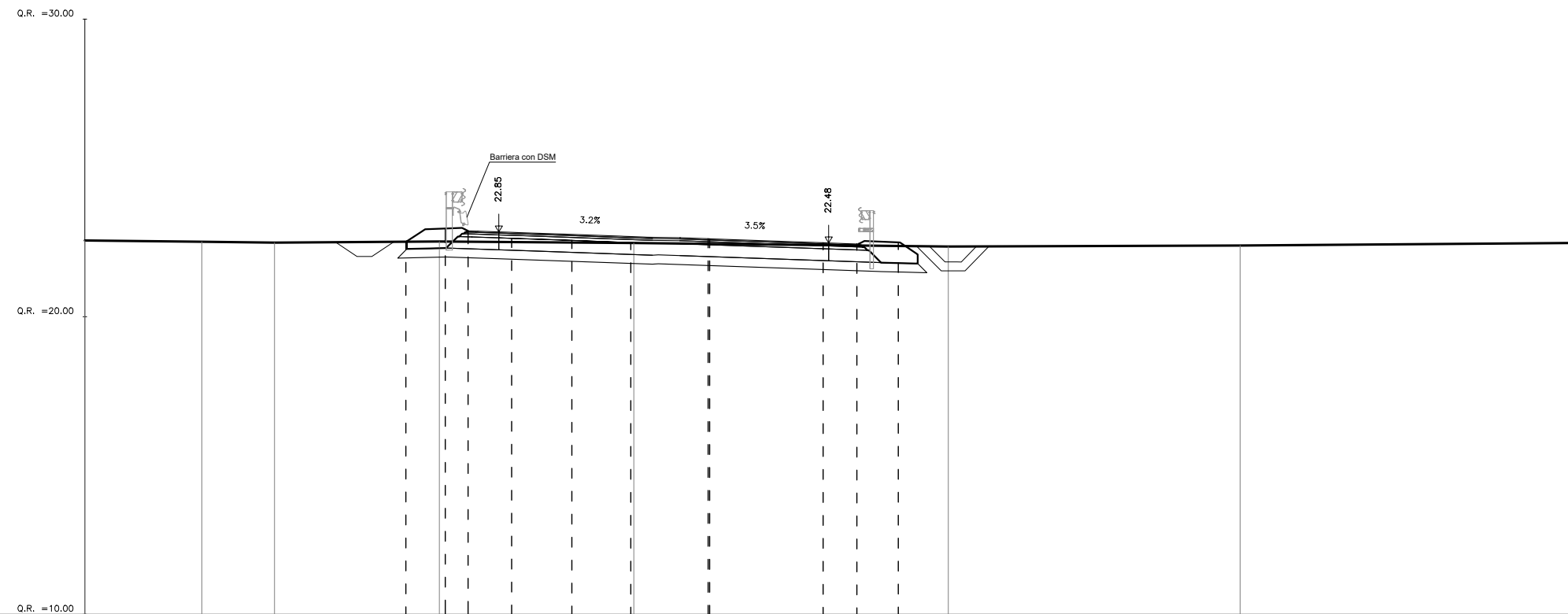


DISTANZE TERRENO	-25.06	-22.14	-18.32	-8.85	-2.51	7.96	13.87	-25.06		
QUOTE TERRENO	22.62	22.60	22.51	22.52	22.37	22.45	22.49	22.46		
DISTANZE PROGETTO				-9.99	-8.20	-7.00	-5.18	0.00	1.20	2.40
DISTANZE PARZIALI STRATO SUP.				1.20	1.82	5.18		1.20		
QUOTE PROGETTO				22.46	22.91	22.78	22.74	22.61	22.68	22.64

RAMPA 2 - IN47

SEZIONE 03 = 0+034.600

AREA
Scavo: 7.31 mq
Rilevato : 0.00 mq
Inerbimento: 1.38 mq
Bonifica: 0.00 mq
Scotico: 0.00 mq
Anticapillare: 0.00 mq

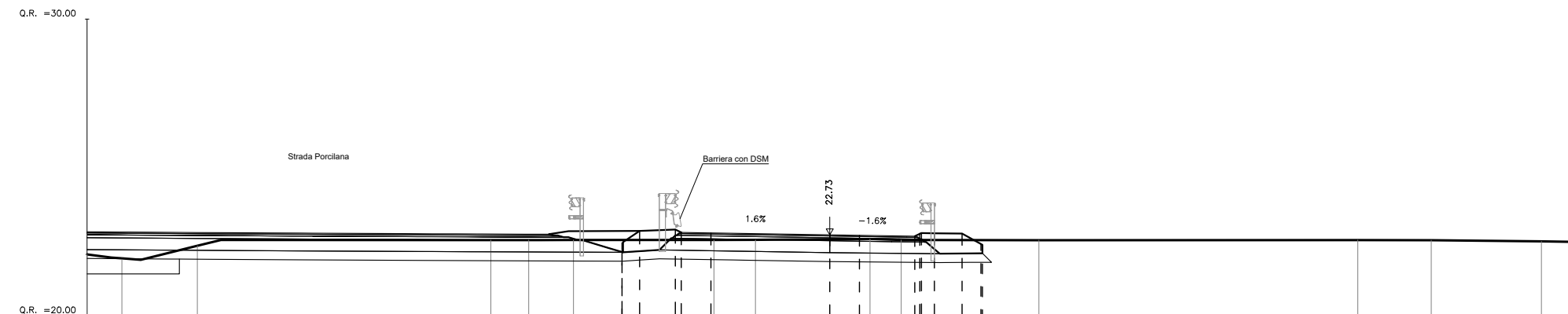


DISTANZE TERRENO	-25.60	-21.07	-18.63	-13.09	-6.55	4.02	13.83	24.92						
QUOTE TERRENO	22.56	22.52	22.49	22.53	22.48	22.36	22.39	22.48						
DISTANZE PROGETTO				-14.21	-12.89	-11.80	-10.65	-8.63	-6.65	-5.92	-4.05	-0.19	0.95	2.34
DISTANZE PARZIALI STRATO SUP.					1.39	1.98			3.81			1.14		
QUOTE PROGETTO				22.51	22.96	22.87	22.64	22.56	22.49	22.07	22.62	22.48	22.44	22.50

RAMPA 2 - IN47

SEZIONE 05 = 0+070.000

AREA
Scavo: 8.88 mq
Rilevato : 0.00 mq
Inerbimento: 2.11 mq
Bonifica: 0.00 mq
Scotico:0.00 mq
Anticapillare:0.00 mq



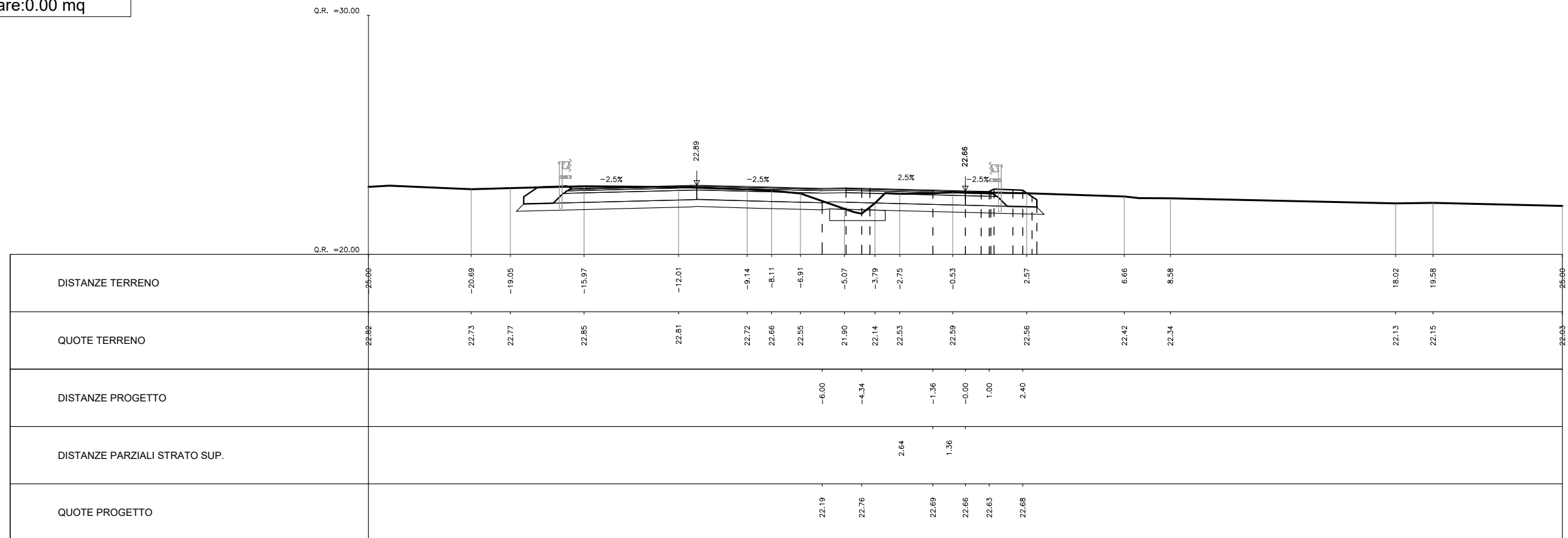
DISTANZE TERRENO		25.60	-23.83		-21.29		-11.41	-10.14	-8.63		-3.90	-2.50		1.35	2.40		7.04		17.77	20.25		23.95	25.60
QUOTE TERRENO		22.07	21.94		22.36		22.55	22.55	22.55		22.56	22.56		22.59	22.55		22.55		22.55	22.55		22.51	22.49
DISTANZE PROGETTO										-6.99													
DISTANZE PARZIALI STRATO SUP.											1.20	1.00	4.00	1.00	1.86								
QUOTE PROGETTO										22.19	22.91	22.79		22.73	22.71	22.68	22.77						

RAMPA 4 - IN47

RAMPA 4 - IN47

SEZIONE 01 = 0+168.300

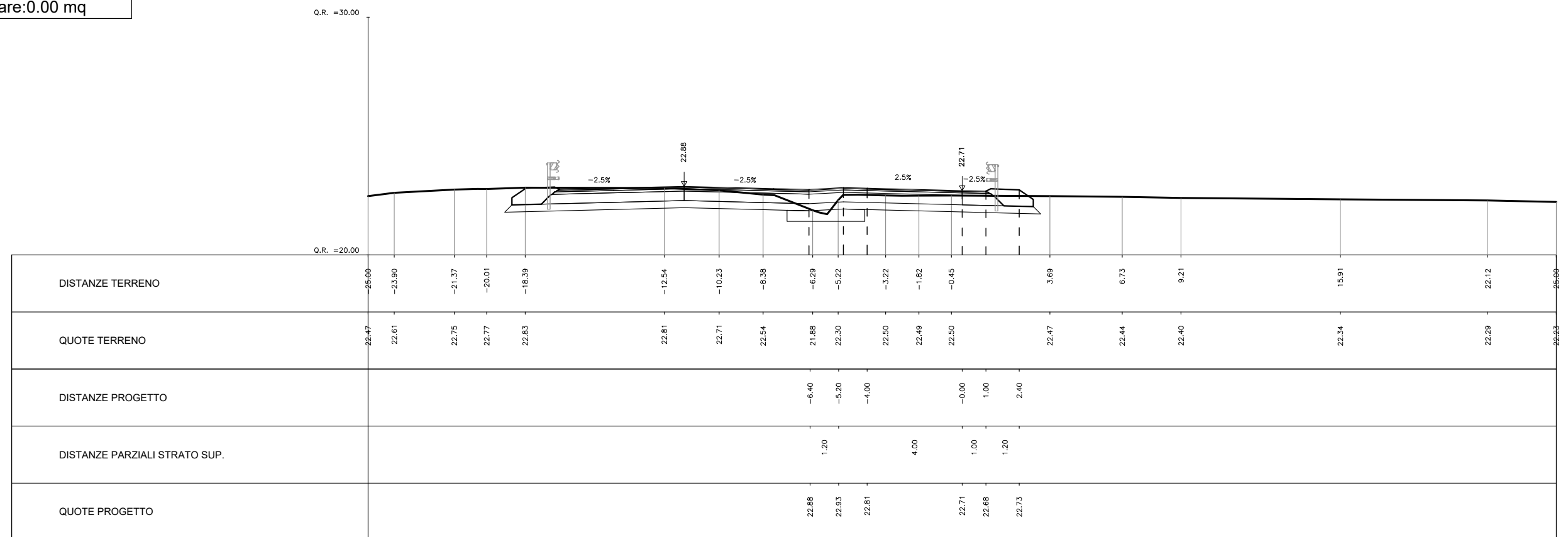
AREA
Scavo: 5.64 mq
Rilevato : 0.07 mq
Inerbimento: 1.00 mq
Bonifica: 0.66 mq
Scotico:0.00 mq
Anticapillare:0.00 mq



RAMPA 4 - IN47

SEZIONE 02 = 0+185.000

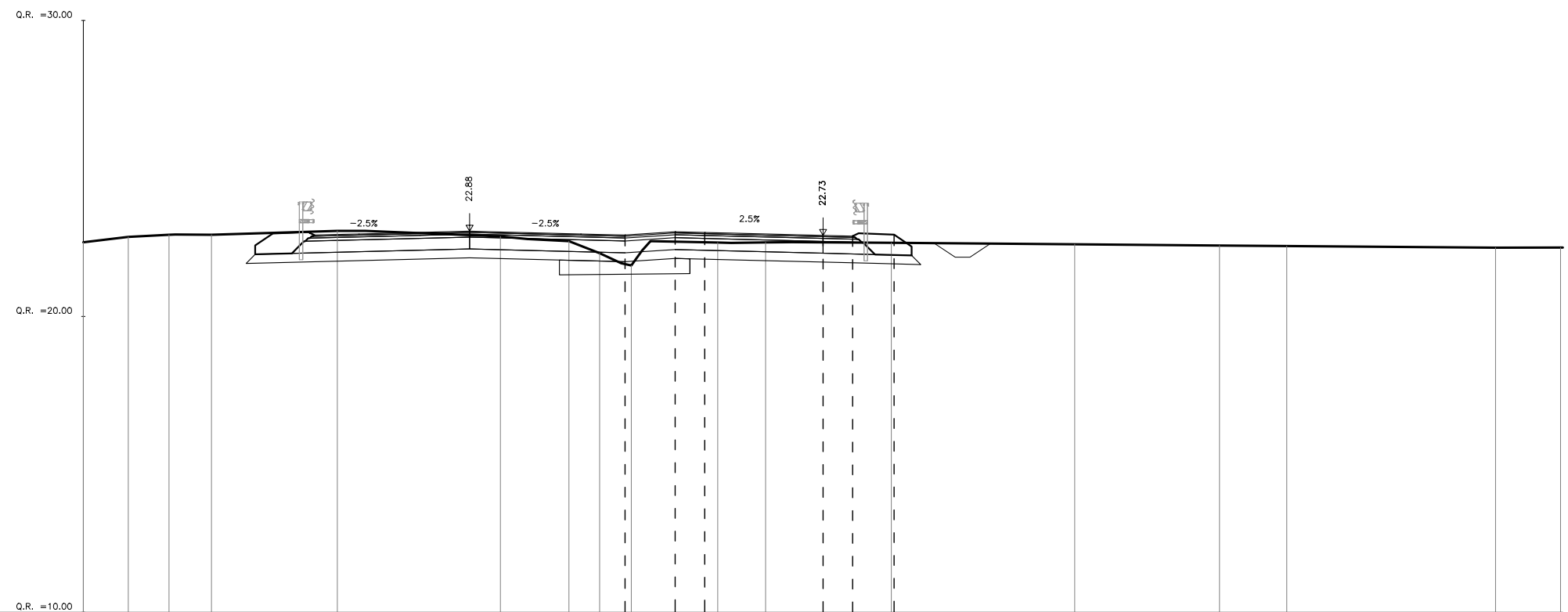
AREA
Scavo: 5.36 mq
Rilevato : 0.00 mq
Inerbimento: 1.00 mq
Bonifica: 0.46 mq
Scotico:0.00 mq
Anticapillare:0.00 mq



RAMPA 4 - IN47

SEZIONE 03 = 0+195.000

AREA
Scavo: 5.32 mq
Rilevato : 0.00 mq
Inerbimento: 1.00 mq
Bonifica: 0.25 mq
Scotico: 0.00 mq
Anticapillare: 0.00 mq

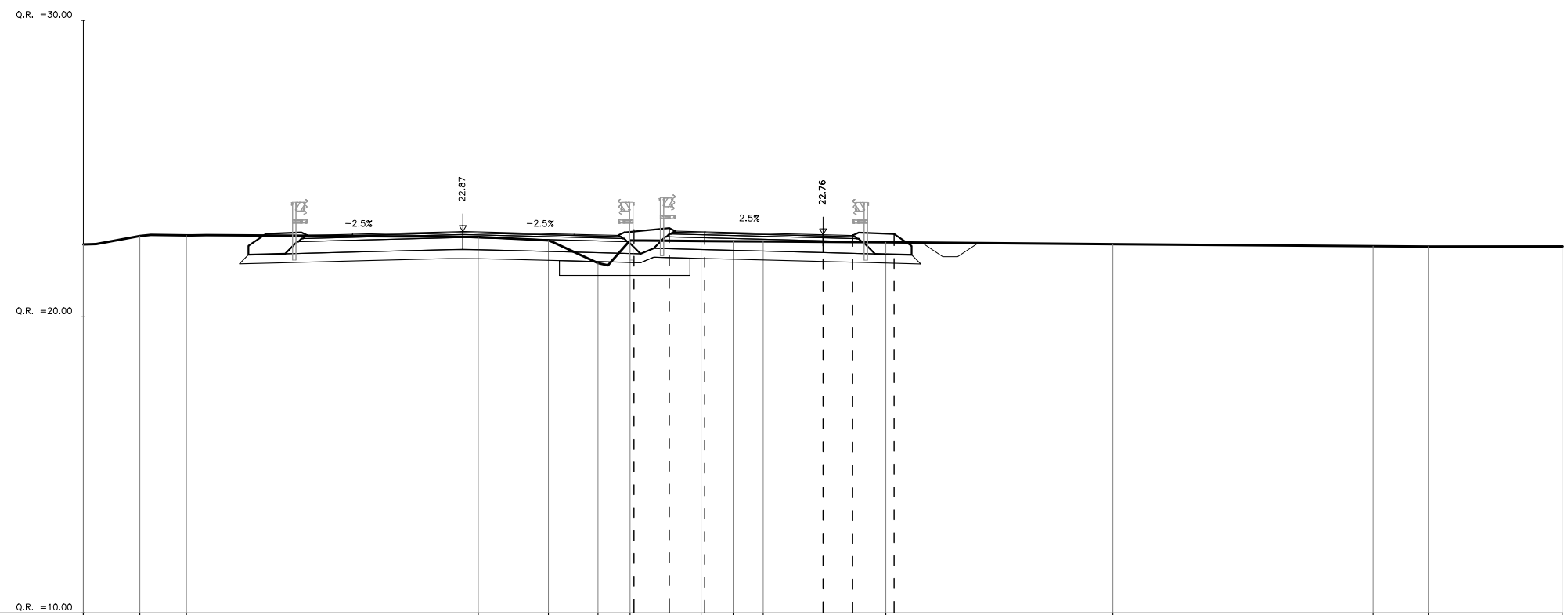


DISTANZE TERRENO	25.60	-23.48	-22.10	-20.67	-16.42	-10.90	-8.59	-7.55	-6.48	-3.56	-1.94	2.31	8.50	13.40	15.67	22.73	24.92
QUOTE TERRENO	22.56	22.69	22.76	22.76	22.89	22.70	22.54	22.14	21.72	22.50	22.50	22.49	22.44	22.40	22.38	22.32	22.32
DISTANZE PROGETTO								-6.40	-5.33	-4.00		-0.00	1.20	2.40			
DISTANZE PARZIALI STRATO SUP.											3.07		1.20				
QUOTE PROGETTO								22.26	22.67	22.83		22.73	22.81	22.76			

RAMPA 4 - IN47

SEZIONE 04 = 0+205.000

AREA
Scavo: 5.40 mq
Rilevato : 0.00 mq
Inerbimento: 1.00 mq
Bonifica: 0.29 mq
Scotico: 0.00 mq
Anticapillare: 0.00 mq




DISTANZE TERRENO	25.60	-23.09	-21.52		-11.65	-9.28	-7.61	-6.53	-4.12	-3.04	-2.03		2.12		9.80			18.59	20.46	25.60
QUOTE TERRENO	22.44	22.72	22.74		22.69	22.58	21.81	22.57	22.56	22.55	22.54		22.51		22.45			22.38	22.37	22.37
DISTANZE PROGETTO								-6.39	-5.20	-4.00		-0.00	1.00	2.40						
DISTANZE PARZIALI STRATO SUP.								1.19		4.00		1.00	1.20							
QUOTE PROGETTO							22.94	22.99	22.86			22.76	22.74	22.79						

RAMPA 4 - IN47

SEZIONE 05 = 0+220.000

AREA
Scavo: 4.95 mq
Rilevato : 0.00 mq
Inerbimento: 1.00 mq
Bonifica: 0.00 mq
Scotico:0.00 mq
Anticapillare:0.00 mq

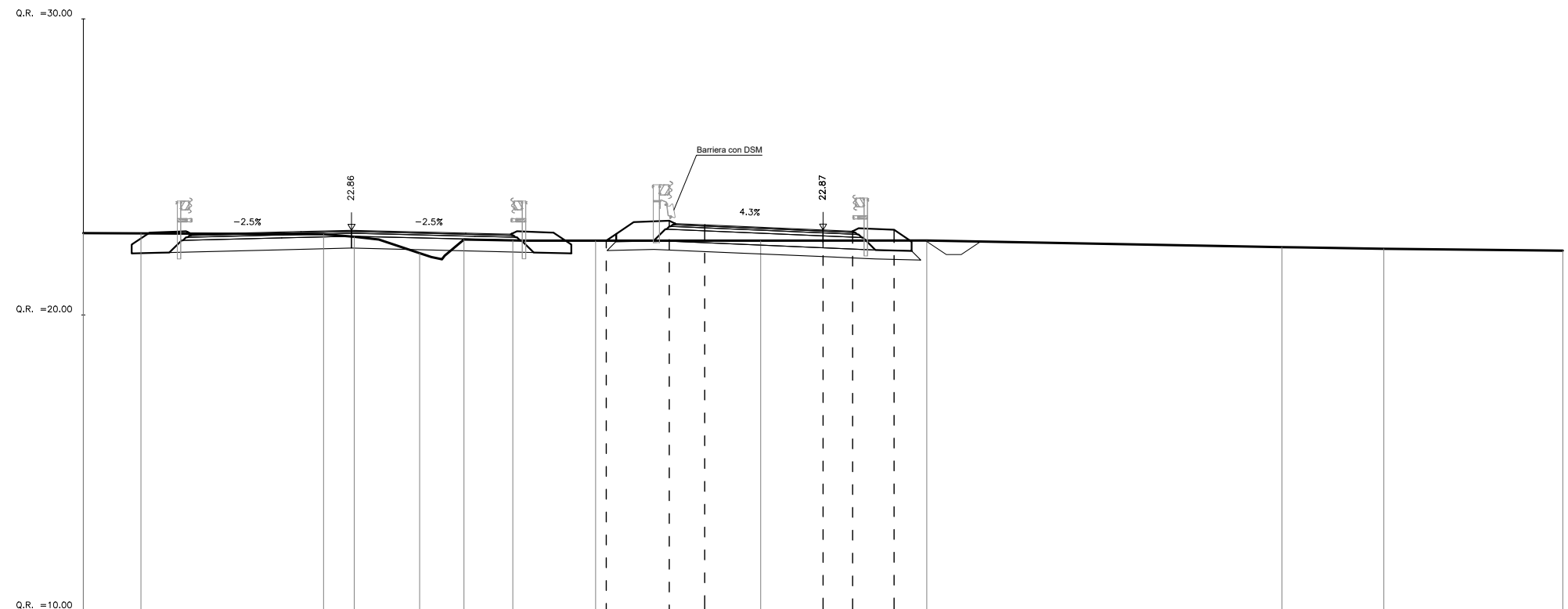


DISTANZE TERRENO	25.60	-23.98	-22.55	-18.98	-16.45	-12.80	-11.79	-10.76	-9.38	-7.99	-6.41	-4.18	-3.04	6.55	10.89	18.89	25.60
QUOTE TERRENO	22.72	22.76	22.75	22.84	22.82	22.71	22.66	22.57	22.08	22.57	22.54	22.54	22.54	22.49	22.41	22.34	22.37
DISTANZE PROGETTO											-6.40	-5.20	-4.00	-0.00	1.00	2.40	
DISTANZE PARZIALI STRATO SUP.											1.20		4.00	1.00	1.20		
QUOTE PROGETTO											22.99	23.03	22.91	22.81	22.78	22.84	

RAMPA 4 - IN47

SEZIONE 06 = 0+240.000

AREA
Scavo: 4.90 mq
Rilevato : 0.00 mq
Inerbimento: 2.00 mq
Bonifica: 0.00 mq
Scotico:0.00 mq
Anticapillare:0.00 mq

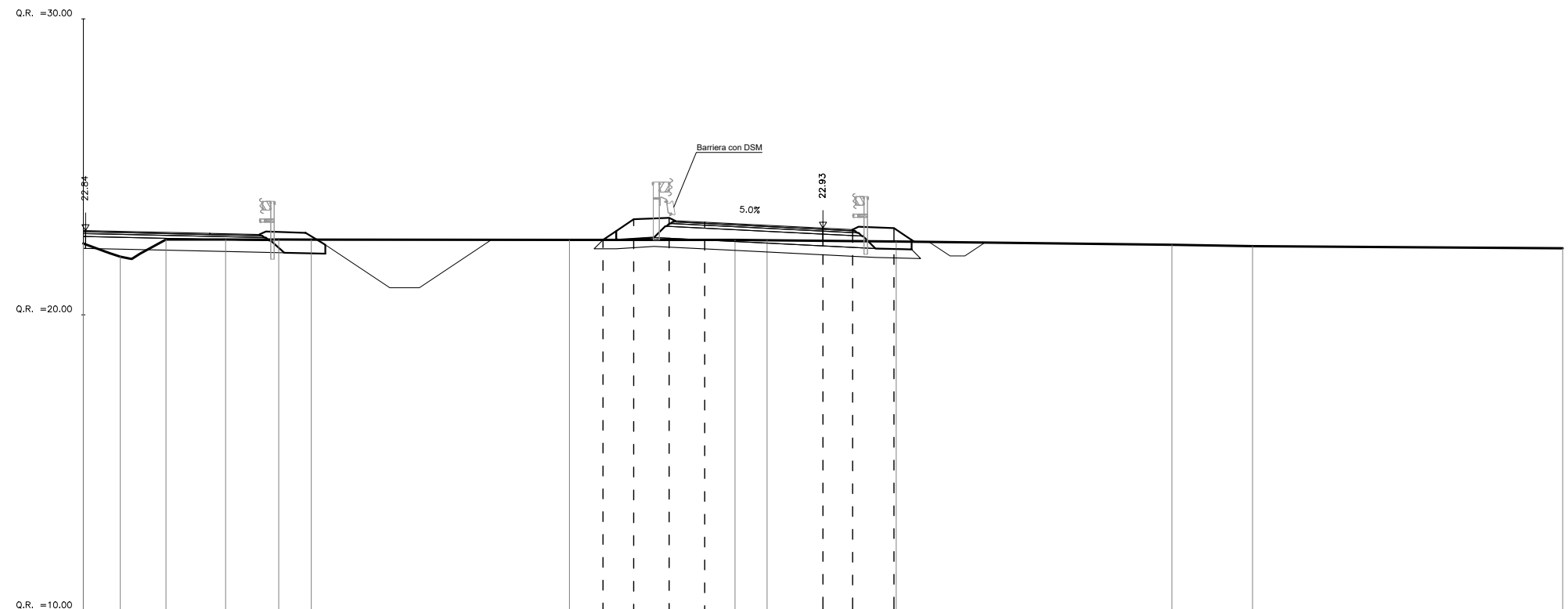


DISTANZE TERRENO	25.60	-23.06	-16.88	-15.84	-13.63	-12.14	-10.49	-7.69	-2.11	3.51	15.51	18.95	25.60
QUOTE TERRENO	22.76	22.76	22.72	22.64	22.09	22.55	22.52	22.51	22.51	22.51	22.29	22.23	22.17
DISTANZE PROGETTO								-7.33	-5.20	-4.00	0.00	1.00	2.40
DISTANZE PARZIALI STRATO SUP.									1.20	1.00	4.00	1.00	
QUOTE PROGETTO								22.51	23.18	23.04	22.87	22.83	22.88

RAMPA 4 - IN47

SEZIONE 07 = 0+260.000

AREA
Scavo: 4.33 mq
Rilevato : 0.00 mq
Inerbimento: 2.06 mq
Bonifica: 0.00 mq
Scotico: 0.00 mq
Anticapillare: 0.00 mq

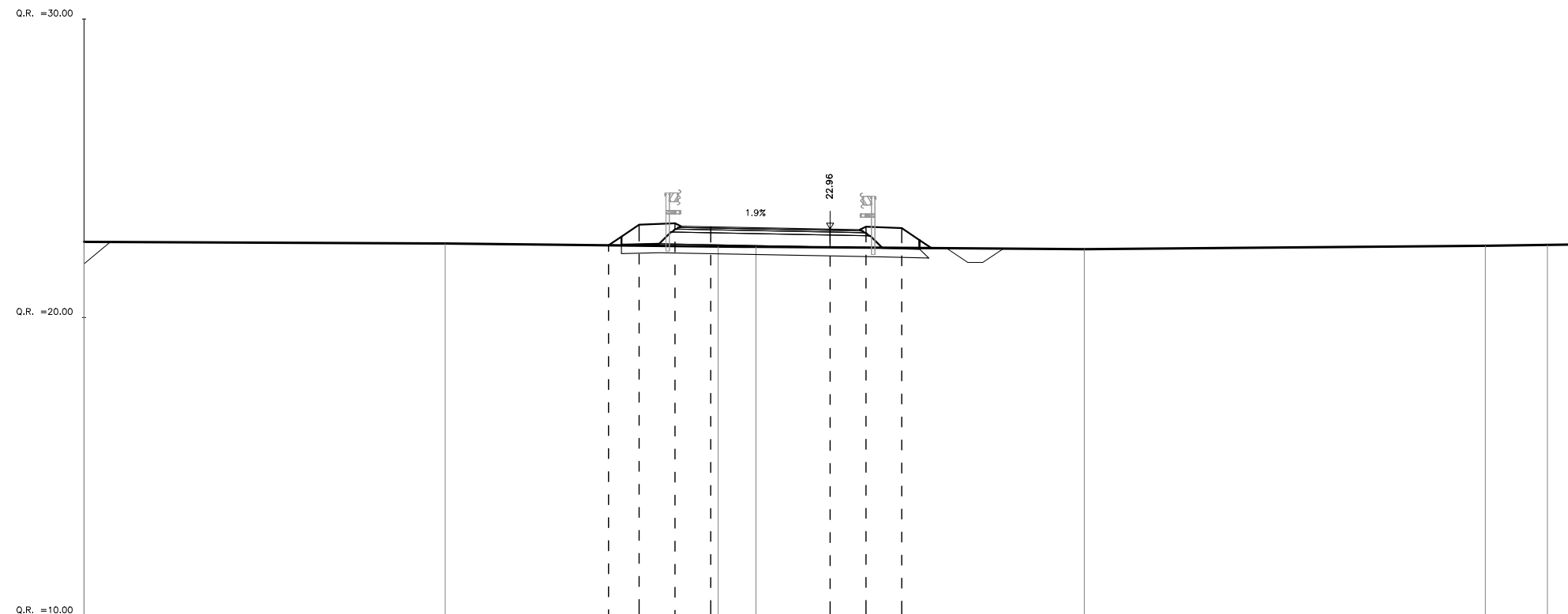


DISTANZE TERRENO	25.60	-23.75	-22.20	-20.19	-18.40	-17.30		-8.57	-2.97	-1.89		2.48			11.79	14.52	25.60
QUOTE TERRENO	22.41	21.96	22.55	22.54	22.54	22.54		22.53	22.53	22.52		22.48			22.37	22.32	22.26
DISTANZE PROGETTO								-7.44	-6.40	-5.20	-4.00		-0.00	1.00	2.40		
DISTANZE PARZIALI STRATO SUP.									1.20	1.00		4.00	1.00	1.20			
QUOTE PROGETTO								22.53	23.23	23.28	23.13		22.93	22.88	22.93		

RAMPA 4 - IN47

SEZIONE 08 = 0+280.000

AREA
Scavo: 2.72 mq
Rilevato : 0.00 mq
Inerbimento: 2.07 mq
Bonifica: 0.00 mq
Scotico: 0.00 mq
Anticapillare: 0.00 mq

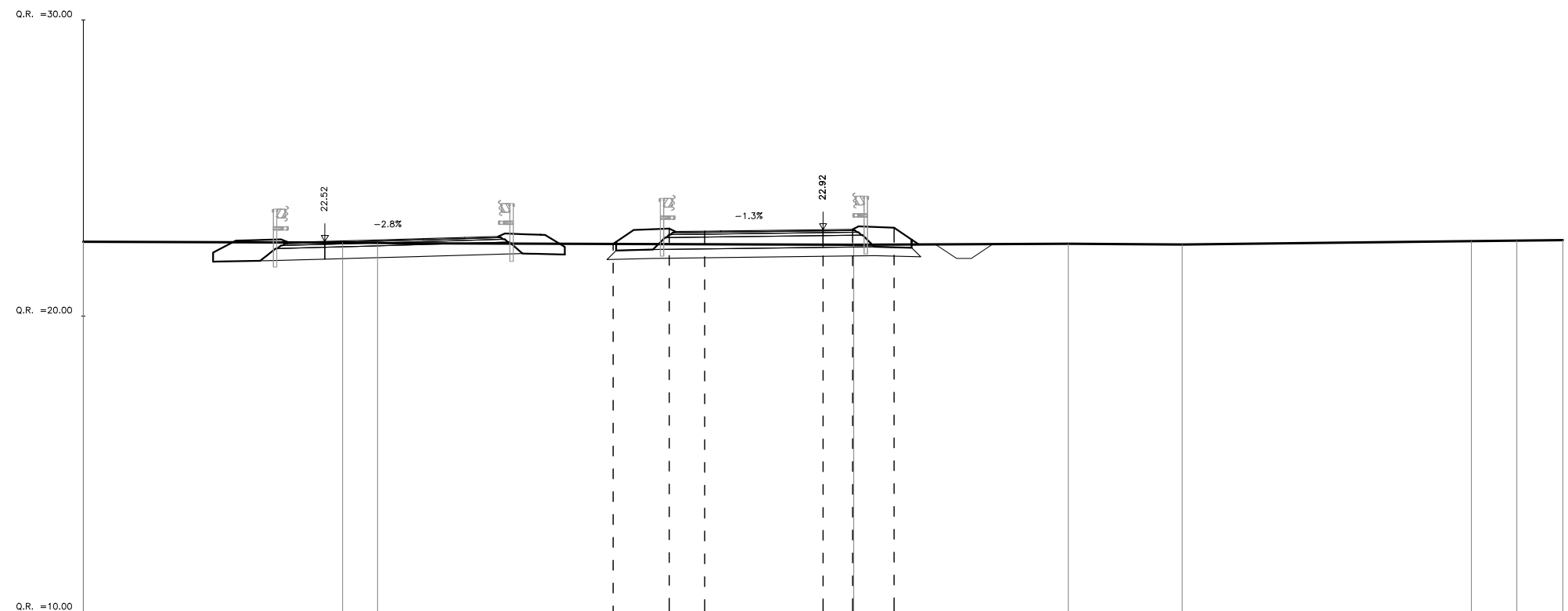


DISTANZE TERRENO	25.60	-12.90	-3.75	-2.48	8.52	21.96	24.03		
QUOTE TERRENO	22.53	22.48	22.38	22.37	22.29	22.40	22.43		
DISTANZE PROGETTO			-7.43	-6.40	-5.20	-4.00	0.00	1.20	2.40
DISTANZE PARZIALI STRATO SUP.				1.20	1.00	4.00		1.20	
QUOTE PROGETTO			22.42	23.11	23.16	23.04	22.96	23.04	23.00

RAMPA 4 - IN47

SEZIONE 09 = 0+300.000

AREA
Scavo: 4.59 mq
Rilevato : 0.00 mq
Inerbimento: 1.98 mq
Bonifica: 0.00 mq
Scotico: 0.00 mq
Anticapillare: 0.00 mq

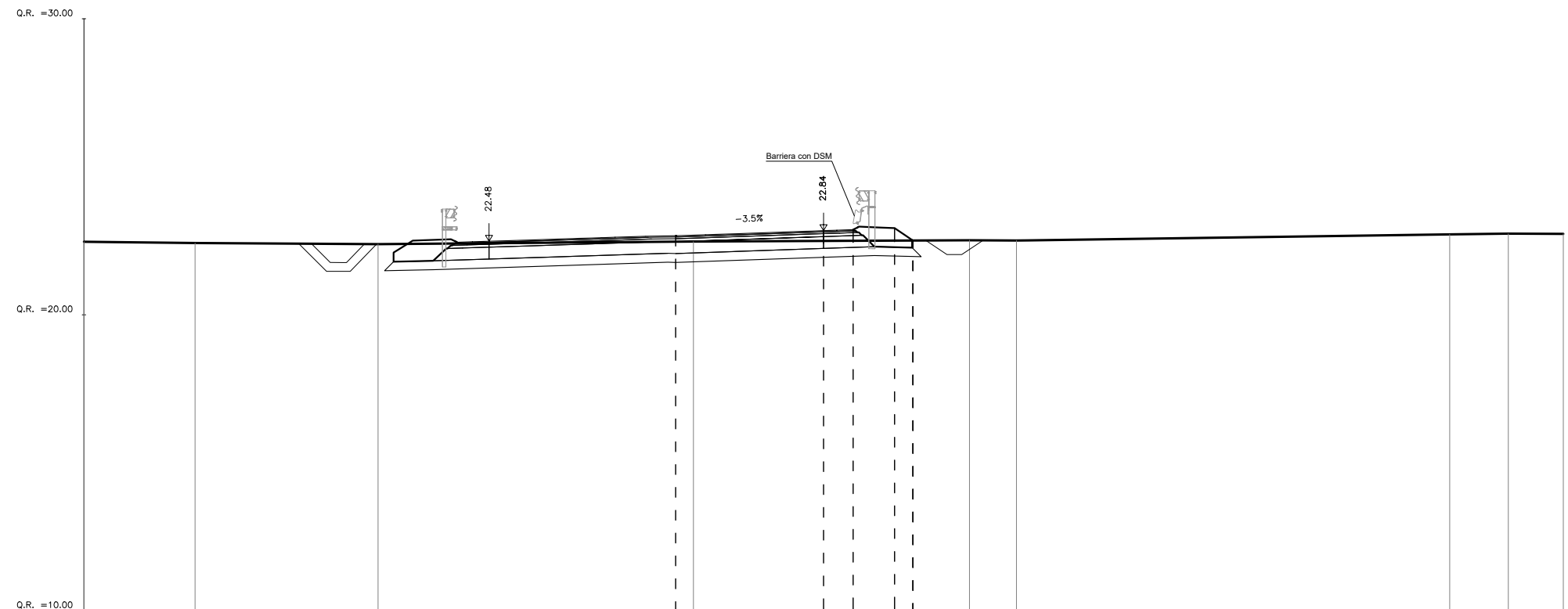


DISTANZE TERRENO	25.60	-16.24	-15.06	1.04	8.29	12.13	21.91	23.45	25.60
QUOTE TERRENO	22.51	22.48	22.47	22.41	22.44	22.42	22.53	22.55	22.56
DISTANZE PROGETTO				-7.10	-5.20	-4.00	-0.00	1.00	2.40
DISTANZE PARZIALI STRATO SUP.				1.20	3.45	1.00	1.20		
QUOTE PROGETTO		22.44	22.96	22.87	22.92	22.93	22.98		

RAMPA 4 - IN47

SEZIONE 10 = 0+314.200

AREA
Scavo: 4.88 mq
Rilevato : 0.00 mq
Inerbimento: 0.94 mq
Bonifica: 0.00 mq
Scotico: 0.00 mq
Anticapillare: 0.00 mq



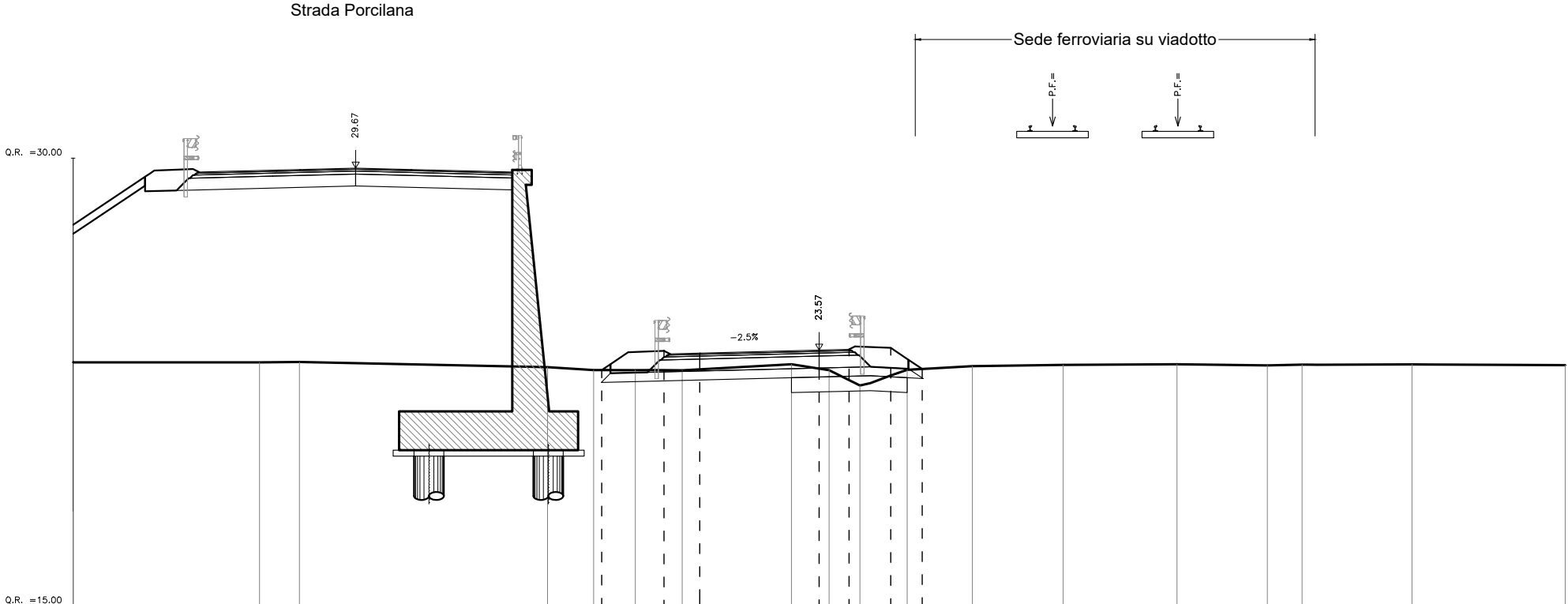
DISTANZE TERRENO	25+60	-21.24	-15.06	-4.40	4.93	6.52	21.16	23.14	25+60
QUOTE TERRENO	22.47	22.42	22.39	22.48	22.52	22.51	22.72	22.74	22.73
DISTANZE PROGETTO				-5.00	-3.08	-0.74	0.45	1.75	2.99
DISTANZE PARZIALI STRATO SUP.				1.39	2.21				
QUOTE PROGETTO				22.63	22.69	22.78	22.86	22.95	22.53

RAMPA 5 - IN47

RAMPA 5 - IN47

SEZ. 2 = 0+029.000

AREA
Scavo: 3.18 mq
Rilevato : 0.27 mq
Inerbimento: 2.10 mq
Bonifica: 1.94 mq
Scotico: 0.00 mq
Anticapillare: 0.00 mq

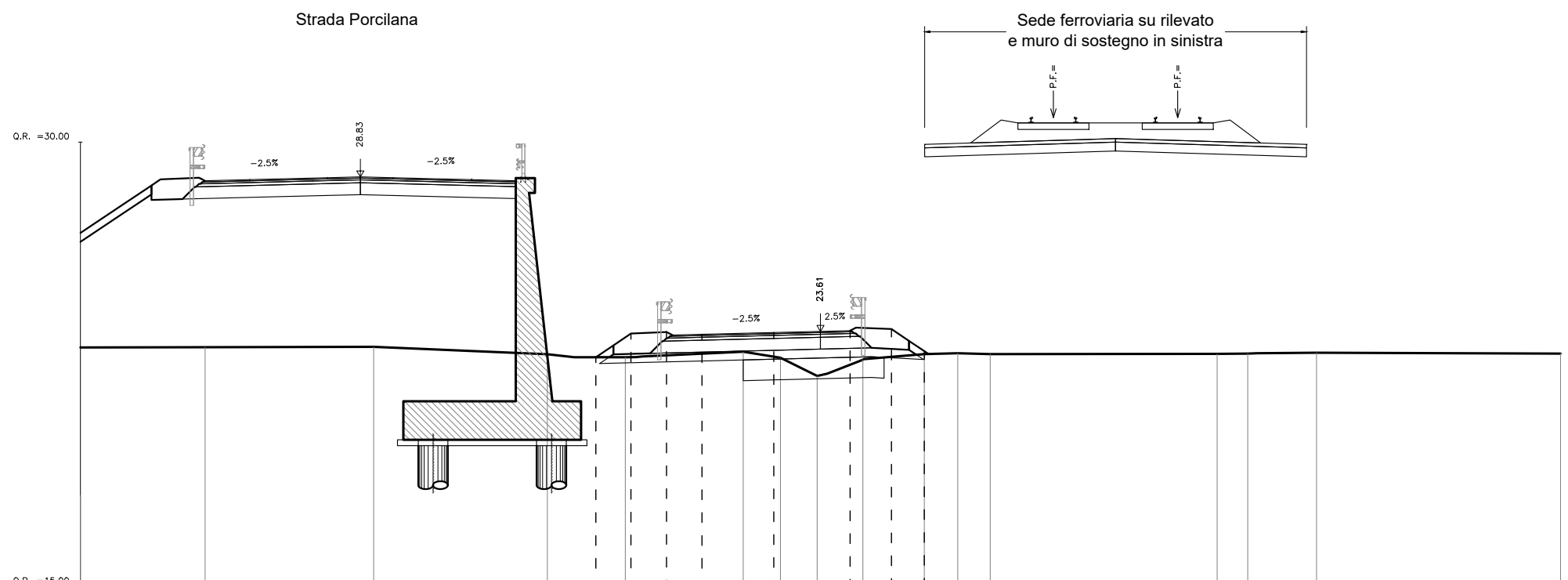


DISTANZE TERRENO	-25.60		-18.75	-17.42		-8.10	-7.56	-6.16	-4.59		-0.93	0.33	1.37	2.95	5.14	8.18	11.99	15.02	16.18	19.86	25.60
QUOTE TERRENO	23.16		23.16	23.17		23.00	22.90	22.90	22.89		23.10	22.90	22.38	22.91	23.03	23.07	23.10	23.06	23.08	23.09	23.06
DISTANZE PROGETTO							-7.28	-5.20	-4.00			-0.00	1.00	2.40	3.45						
DISTANZE PARZIALI STRATO SUP.								1.20	1.00	4.00		1.00	1.20								
QUOTE PROGETTO							22.90	23.54	23.47		23.57	23.59	23.65	22.94							

RAMPA 5 - IN47

SEZ. 3 = 0+050.000

AREA
Scavo: 1.43 mq
Rilevato : 0.95 mq
Inerbimento: 2.23 mq
Bonifica: 3.33 mq
Scotico: 0.00 mq
Anticapillare: 0.00 mq

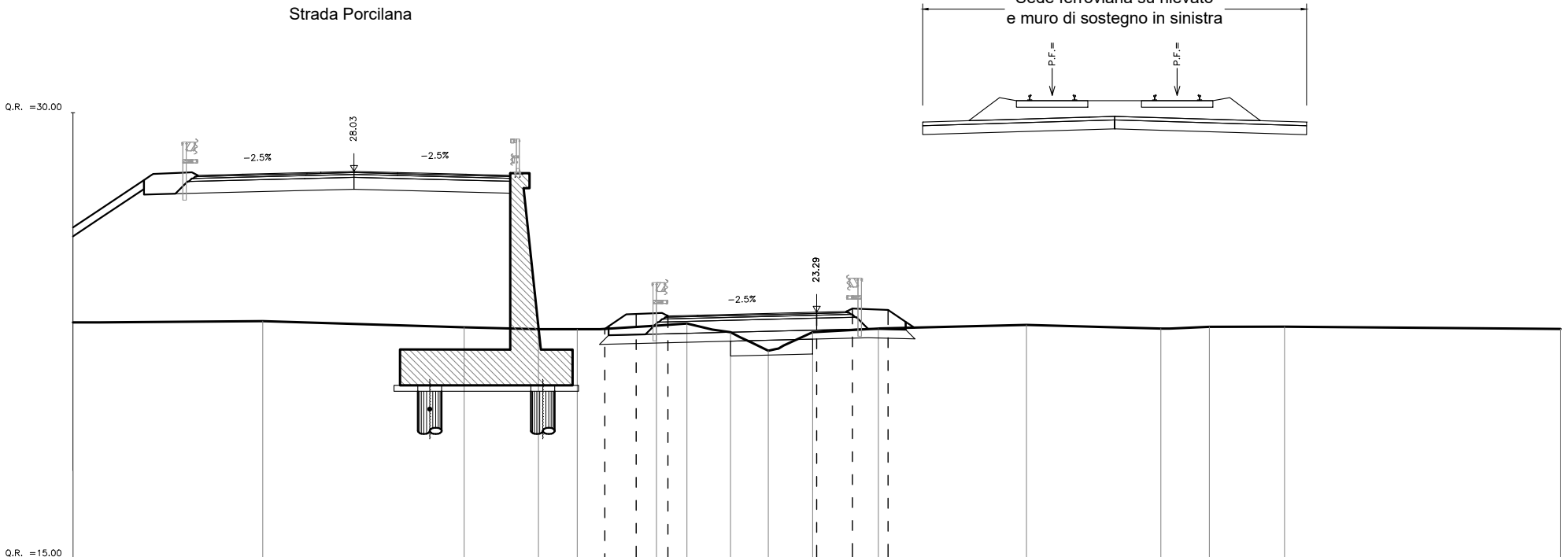


DISTANZE TERRENO	-25.60	-20.79	-15.09	-9.23	-6.59	-2.61	-1.35	-0.11	1.43	3.51	4.64	5.73		13.40	14.43	16.76	25.60
QUOTE TERRENO	23.67	23.08	23.09	22.84	22.74	22.92	22.72	22.11	22.66	22.85	22.87	22.85		22.85	22.86	22.89	22.86
DISTANZE PROGETTO					-7.59	-6.40	-5.20	-4.00	-1.57	-0.00	1.00	2.40	3.51				
DISTANZE PARZIALI STRATO SUP.						1.20	2.43	1.57	1.00	1.20							
QUOTE PROGETTO				22.74	23.54	23.59	23.51	23.57	23.61	23.64	23.69	22.95					

RAMPA 5 - IN47

SEZ. 4 = 0+070.000

AREA
Scavo: 3.48 mq
Rilevato : 0.32 mq
Inerbimento: 2.00 mq
Bonifica: 1.38 mq
Scotico: 0.00 mq
Anticapillare: 0.00 mq

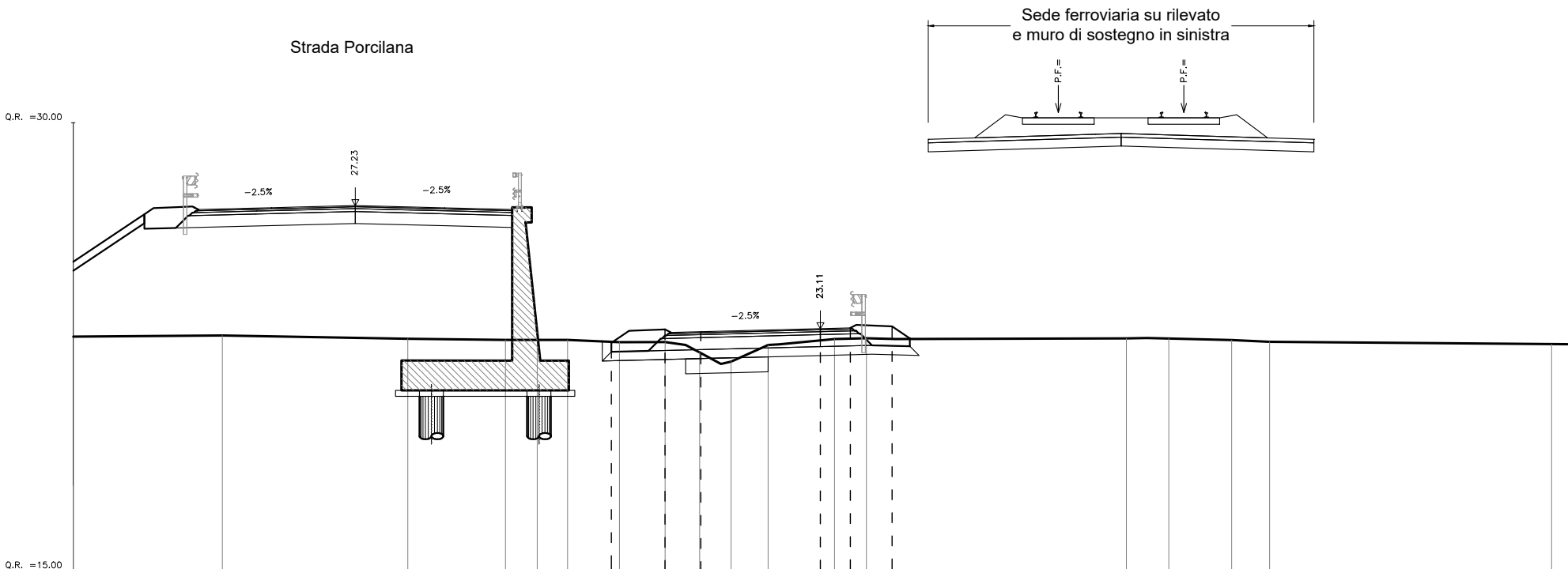


DISTANZE TERRENO	-25.60	-18.62	-11.85	-8.35	-8.05	-6.39	-4.36	-2.90	-1.63	-0.14	2.07	7.05	11.57	13.20	15.72	25.60
QUOTE TERRENO	22.95	22.99	22.79	22.72	22.72	22.84	22.91	22.62	22.00	22.62	22.74	22.87	22.74	22.80	22.81	22.73
DISTANZE PROGETTO						-7.12	-6.07	-5.00	-4.00	0.00	1.20	2.40				
DISTANZE PARZIALI STRATO SUP.							1.00	4.00			1.20					
QUOTE PROGETTO						22.73	23.23	23.17	23.19		23.29	23.42	23.37			

RAMPA 5 - IN47

SEZ. 5 = 0+090.000

AREA
Scavo: 4.57 mq
Rilevato : 0.11 mq
Inerbimento: 1.96 mq
Bonifica: 1.38 mq
Scotico: 0.00 mq
Anticapillare: 0.00 mq

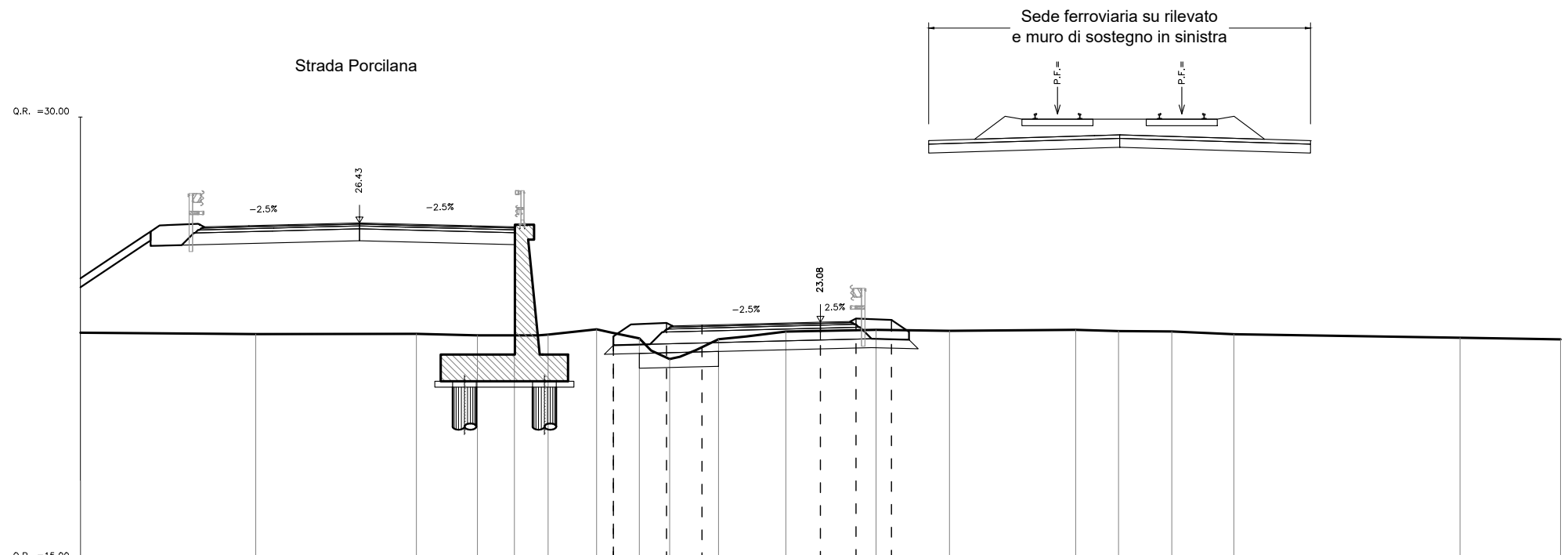


DISTANZE TERRENO	-25.60	-20.01	-13.80	-10.54	-8.48	-8.46	-6.72	-5.20	-4.04	-2.99	-1.75	0.47	1.54	10.24	11.66	13.76	15.03	24.47
QUOTE TERRENO	22.84	22.88	22.77	22.73	22.73	22.73	22.65	22.66	22.31	22.00	22.56	22.76	22.79	22.76	22.78	22.73	22.67	22.59
DISTANZE PROGETTO							-6.99	-5.20	-4.00			-0.00	1.00	2.40				
DISTANZE PARZIALI STRATO SUP.								1.20			4.00		1.00	1.20				
QUOTE PROGETTO							22.63	23.08	23.01			23.11	23.13	23.18				

RAMPA 5 - IN47

SEZ. 6 = 0+110.000

AREA
Scavo: 4.94 mq
Rilevato : 0.14 mq
Inerbimento: 1.96 mq
Bonifica: 1.34 mq
Scotico: 0.00 mq
Anticapillare: 0.00 mq

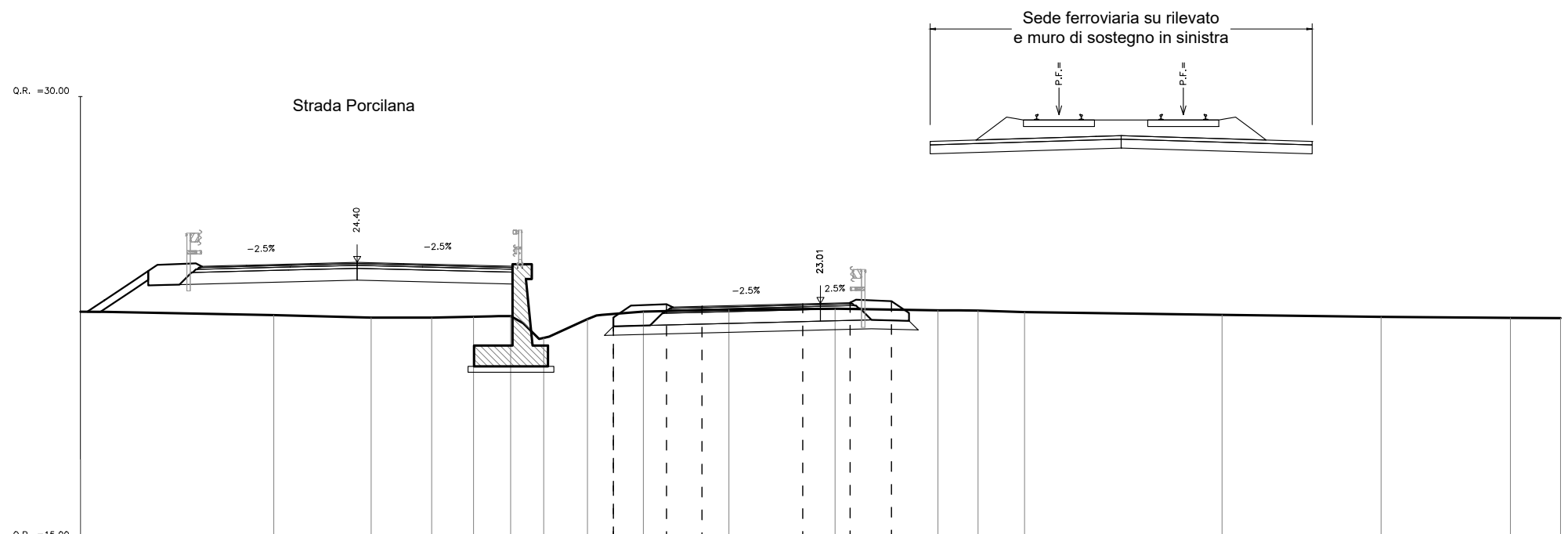


DISTANZE TERRENO	-25.60	-19.08	-13.65	-11.59	-10.34	-9.20	-7.56	-6.12	-5.09	-3.44	-1.17	1.88	4.36	8.62	10.07	11.87	13.96	21.60	25.60
QUOTE TERRENO	22.72	22.68	22.68	22.64	22.63	22.66	22.84	22.53	21.83	22.50	22.76	22.82	22.79	22.82	22.78	22.76	22.67	22.55	22.56
DISTANZE PROGETTO							-6.99	-5.20	-4.00		0.00	1.20	2.40						
DISTANZE PARZIALI STRATO SUP.								1.20	1.00	4.00		1.20							
QUOTE PROGETTO							22.30	23.05	22.98		23.08	23.20	23.15						

RAMPA 5 - IN47

SEZ. 8 = 0+170.000

AREA
Scavo: 7.74 mq
Rilevato : 0.00 mq
Inerbimento: 1.96 mq
Bonifica: 0.00 mq
Scotico: 0.00 mq
Anticapillare: 0.00 mq

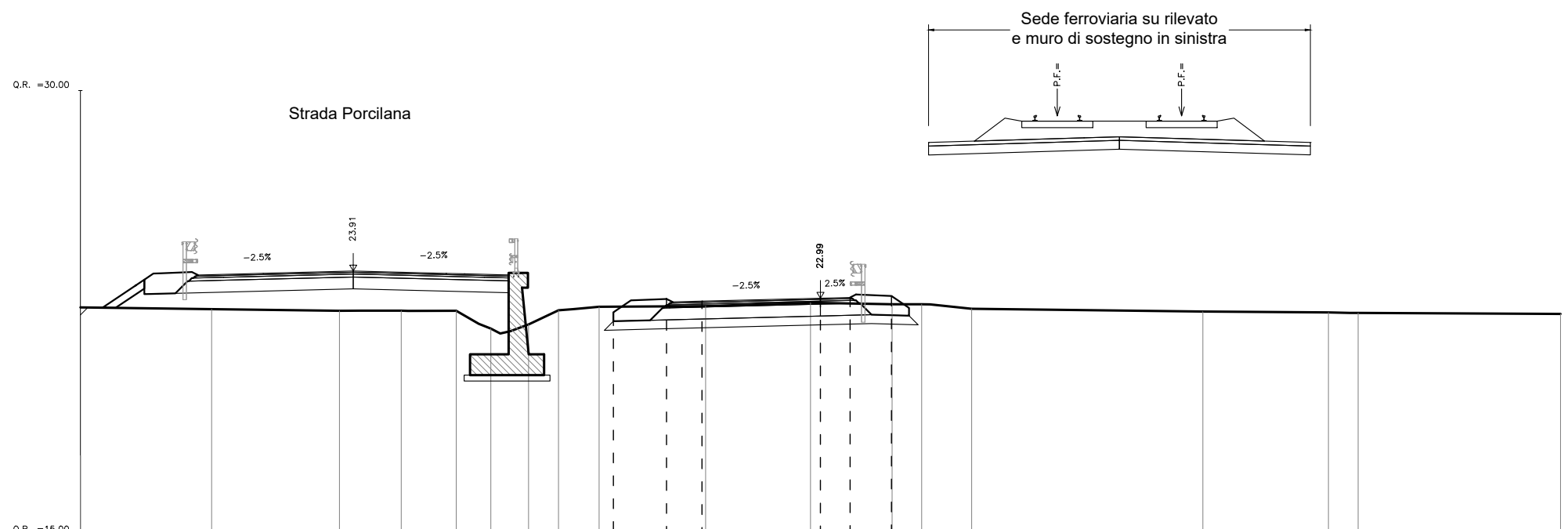


DISTANZE TERRENO	-25.60	-18.46	-15.18	-13.13	-11.72	-10.46	-9.35	-7.87	-5.98	-3.09	0.49	3.97	5.32	6.89	13.56	18.94	23.31	25.60
QUOTE TERRENO	22.75	22.62	22.53	22.53	22.56	22.58	21.85	22.48	22.74	22.80	22.83	22.78	22.77	22.72	22.63	22.56	22.53	22.51
DISTANZE PROGETTO								-6.99	-5.20	-4.00	-0.60	1.00	2.40					
DISTANZE PARZIALI STRATO SUP.									1.20	1.00	3.40	1.00	1.20					
QUOTE PROGETTO								22.24	22.99	22.91	23.00	23.04	23.09					

RAMPA 5 - IN47

SEZ. 9 = 0+190.000

AREA
Scavo: 7.75 mq
Rilevato : 0.00 mq
Inerbimento: 1.96 mq
Bonifica: 0.00 mq
Scotico: 0.00 mq
Anticapillare: 0.00 mq

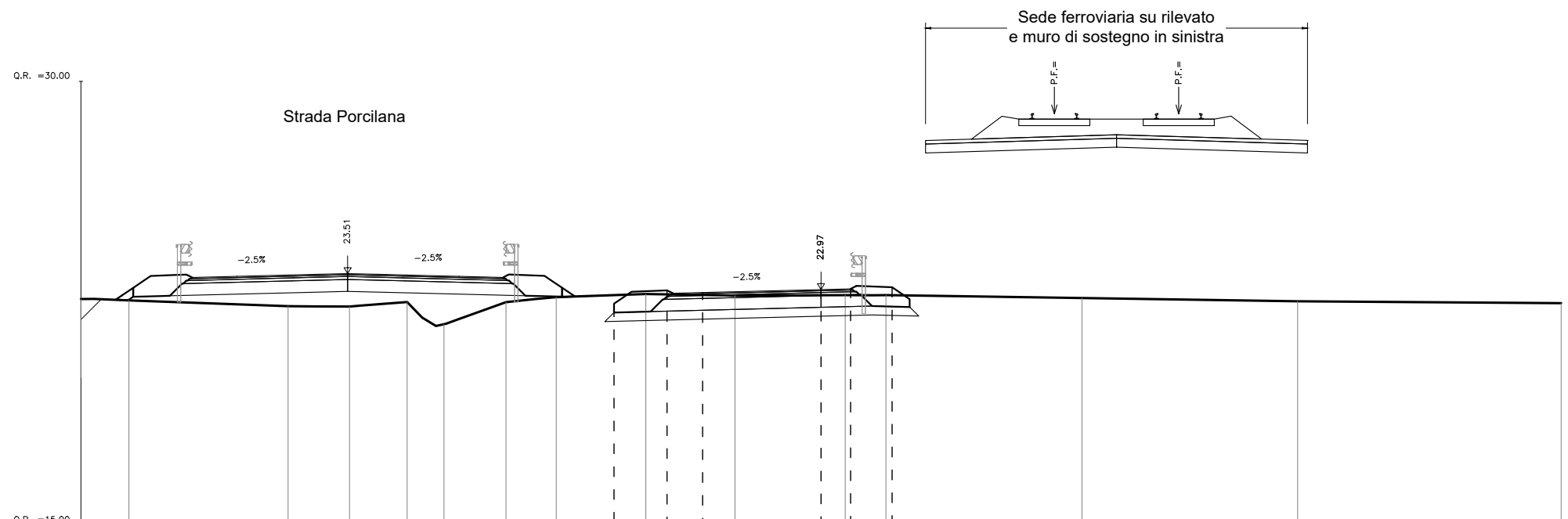


DISTANZE TERRENO	-25.00	-20.57	-16.25	-14.16	-12.30	-11.14	-9.86	-8.65	-7.48	-3.68	-0.33	2.42	3.42	5.11	12.92	17.16	18.16	25.00
QUOTE TERRENO	22.66	22.62	22.57	22.57	22.57	21.97	22.10	22.58	22.70	22.72	22.83	22.78	22.78	22.63	22.54	22.51	22.49	22.46
DISTANZE PROGETTO									-6.99	-5.20	-4.00	-0.00	1.00	2.40				
DISTANZE PARZIALI STRATO SUP.										1.20	4.00	1.00	1.20					
QUOTE PROGETTO									22.52	22.97	22.89	22.99	23.02	23.07				

RAMPA 5 - IN47

SEZ. 10 = 0+210.000

AREA
Scavo: 8.16 mq
Rilevato : 0.00 mq
Inerbimento: 1.96 mq
Bonifica: 0.00 mq
Scotico: 0.00 mq
Anticapillare: 0.00 mq

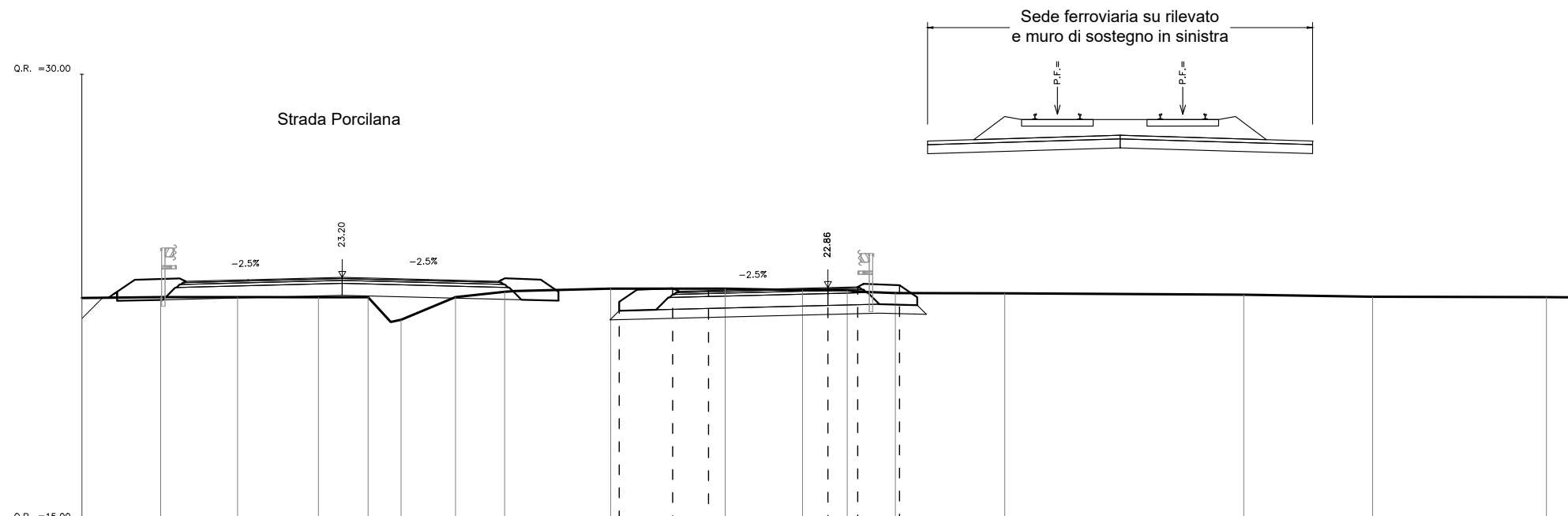


DISTANZE TERRENO	25.00	-23.38	-18.00	-15.93	-13.98	-12.74	-10.64	-8.94	-5.92	-2.91	0.82	2.19	8.81	16.10	25.00
QUOTE TERRENO	22.65	22.60	22.41	22.40	22.55	21.80	22.54	22.71	22.82	22.77	22.78	22.78	22.68	22.57	22.51
DISTANZE PROGETTO									-6.99	-5.20	-4.00	-0.00	1.00	2.40	
DISTANZE PARZIALI STRATO SUP.									1.20	4.00	1.00	1.20			
QUOTE PROGETTO									22.49	22.94	22.87	22.97	22.99	23.04	

RAMPA 5 - IN47

SEZ. 11 = 0+230.000

AREA
Scavo: 9.27 mq
Rilevato : 0.00 mq
Inerbimento: 1.96 mq
Bonifica: 0.00 mq
Scotico: 0.00 mq
Anticapillare: 0.00 mq

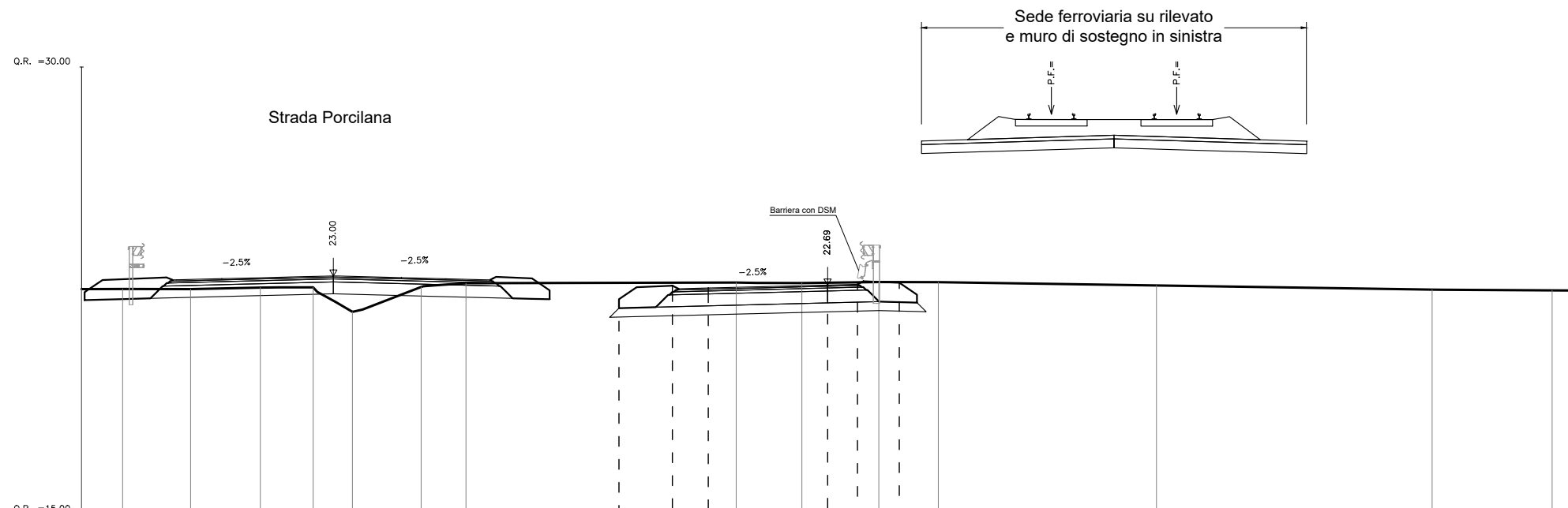


DISTANZE TERRENO	-25.60	-22.36	-19.78	-17.07	-15.41	-14.30	-12.48	-10.83	-7.28	-3.44	-0.85	0.65	2.26	5.93	13.94	18.25	24.08
QUOTE TERRENO	22.51	22.54	22.54	22.54	22.54	21.79	22.54	22.72	22.83	22.83	22.77	22.77	22.68	22.67	22.62	22.56	22.54
DISTANZE PROGETTO									-6.99	-5.20	-4.00	-0.00	1.00	2.40			
DISTANZE PARZIALI STRATO SUP.									1.20		4.00	1.00	1.20				
QUOTE PROGETTO									22.39	22.84	22.76	22.86	22.89	22.94			

RAMPA 5 - IN47

SEZ. 12 = 0+250.000

AREA
Scavo: 10.98 mq
Rilevato : 0.00 mq
Inerbimento: 1.96 mq
Bonifica: 0.00 mq
Scotico: 0.00 mq
Anticapillare: 0.00 mq



DISTANZE TERRENO	25.00	-23.62	-21.35	-19.01	-17.24	-15.92	-13.62	-12.12	-3.06	-0.86	1.71	3.71	11.02	20.25	24.28
QUOTE TERRENO	22.56	22.56	22.56	22.60	22.62	21.79	22.63	22.75	22.78	22.76	22.79	22.79	22.66	22.54	22.51
DISTANZE PROGETTO									-6.99	-5.20	-4.00	-0.00	1.00	2.40	
DISTANZE PARZIALI STRATO SUP.									1.20	1.00	4.00	1.00	1.20		
QUOTE PROGETTO									22.22	22.67	22.59	22.69	22.72	22.77	

