

COMMITTENTE:



ALTA SORVEGLIANZA:



GENERAL CONTRACTOR:



IRICAV2

**INFRASTRUTTURE FERROVIARIE STRATEGICHE DEFINITE DALLA LEGGE OBIETTIVO N. 443/01**

**LINEA A.V. /A.C. TORINO-VENEZIA Tratta VERONA-PADOVA  
Lotto funzionale Verona-Bivio Vicenza**

**PROGETTO COSTRUTTIVO**

INTERFERENZE VIARIE

IN48 - DEV. STRAD. STRADA PORCILANA DA pk 20+700,00 A pk 21+625,00

GENERALE

QUADERNO DELLE SEZIONI TRASVERSALI

<b>GENERAL CONTRACTOR</b>				<b>DIRETTORE LAVORI</b>				<b>SCALA :</b>
<b>IL PROGETTISTA INTEGRATORE</b> Ing. Giovanni MALAVENDA ALBO INGEGNERI PROV. DI MESSINA n. 4503 Data:				Consorzio <b>Iricav Due</b> ing. Paolo CARMONA Data:				1:200

<b>COMMESSA</b>	<b>LOTTO</b>	<b>FASE</b>	<b>ENTE</b>	<b>TIPO DOC.</b>	<b>OPERA/DISCIPLINA</b>	<b>PROGR.</b>	<b>REV.</b>	<b>FOGLIO</b>
IN17	12	E	12	W9	IN4800	001	B	DI

	<b>VISTO CONSORZIO IRICAV DUE</b>	
	<b>Firma</b>	<b>Data</b>
	ing. Alberto LEVRATO	

Progettazione :

Rev.	Descrizione	Redatto	Data	Verificato	Data	Approvato	Data	IL PROGETTISTA
A	EMISSIONE		15/07/2021		15/07/2021		15/07/2021	<b>Giuseppefabrizio Coppa</b>  Data:
B	REVISIONE INTERNA		20/12/2022		20/12/2022		20/12/2022	
C								

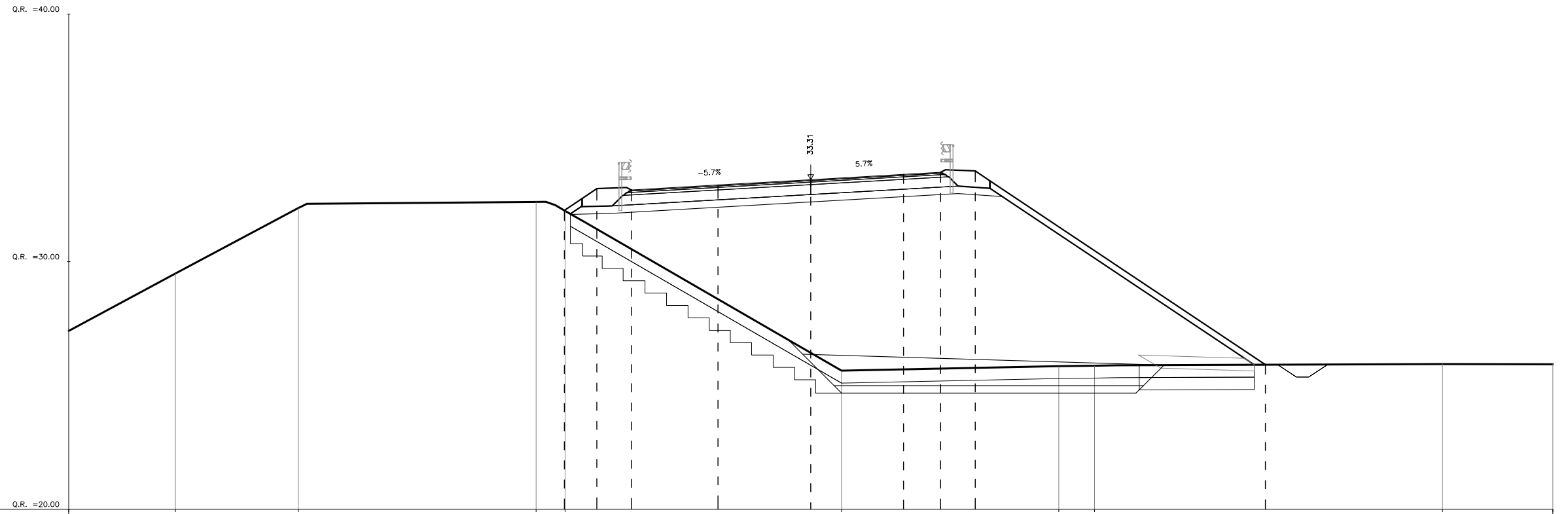
<b>CIG. 8377957CD1</b>	<b>CUP: J41E9100000009</b>	<b>File:</b> IN1712E12W9IN4800001B.DWG
		<b>Cod. origine:</b> CODICE

Progetto cofinanziato dalla Unione Europea



SEZ. 35 = 1+110.000

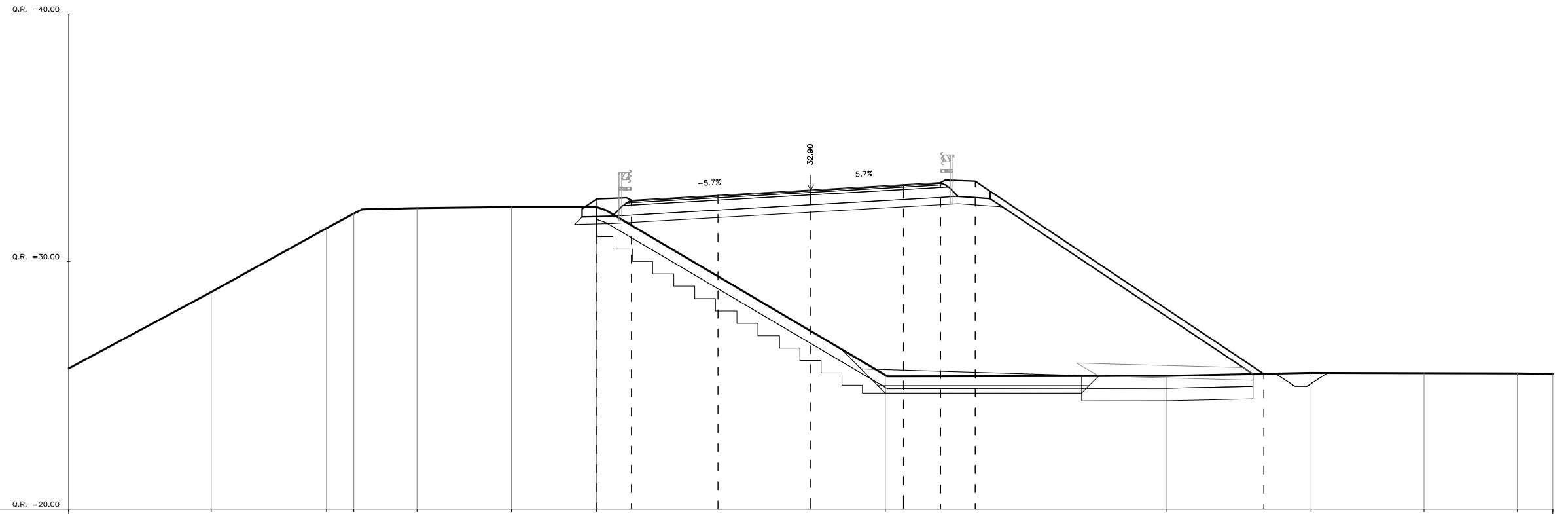
AREA
Scavo: 0.00 mq
Rilevato : 109.56 mq
Inerbimento: 5.46 mq
Bonifica: 16.13 mq
Scotico:13.83 mq
Anticapillare:2.06 mq



DISTANZE TERRENO	-36.00	-25.69	-20.72	-11.11	-9.93				1.25			10.03	11.47			25.54	36.00
QUOTE TERRENO	27.20	29.52	32.17	32.41	32.05				25.59			25.78	25.79			25.86	25.86
DISTANZE PROGETTO STRATO SUP.				-9.96	-8.65	-7.25	-3.75	-0.00	3.75	5.25	6.65			18.38			
QUOTE PROGETTO STRATO SUP.				32.07	32.95	32.90	33.10	33.31	33.53	33.61	33.66			25.84			

# SEZ. 36 = 1+125.000

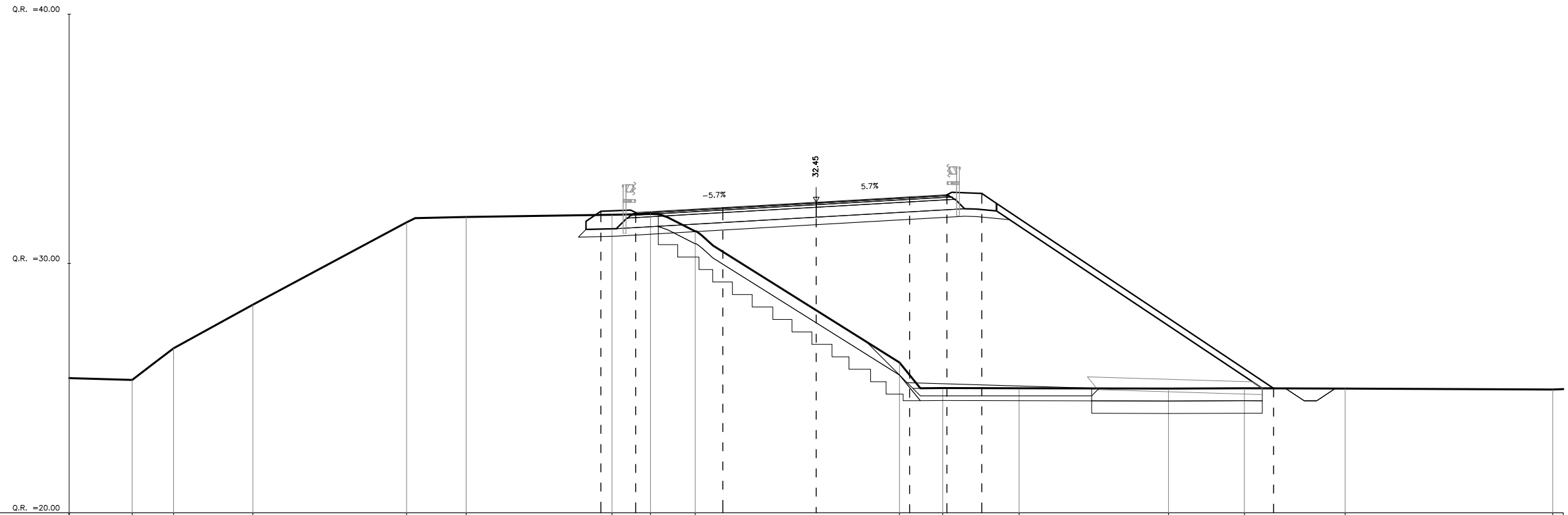
AREA
Scavo: 0.62 mq
Rilevato : 95.58 mq
Inerbimento: 5.26 mq
Bonifica: 15.56 mq
Scotico:13.27 mq
Anticapillare:3.30 mq



DISTANZE TERRENO	-36.00	-24.24	-19.58	-18.48	-15.92	-12.10	-6.67			3.01		14.40		20.18	24.79	28.57	36.00
QUOTE TERRENO	25.68	28.77	31.35	31.94	32.16	32.21	32.21			25.42		25.38		25.51	25.50	25.49	25.47
DISTANZE PROGETTO STRATO SUP.							-8.65	-7.25	-3.75	-0.00	3.75	5.25	6.65	18.32			
QUOTE PROGETTO STRATO SUP.							32.54	32.48	32.68	32.90	33.11	33.20	33.25	25.47			

# SEZ. 37 = 1+140.000

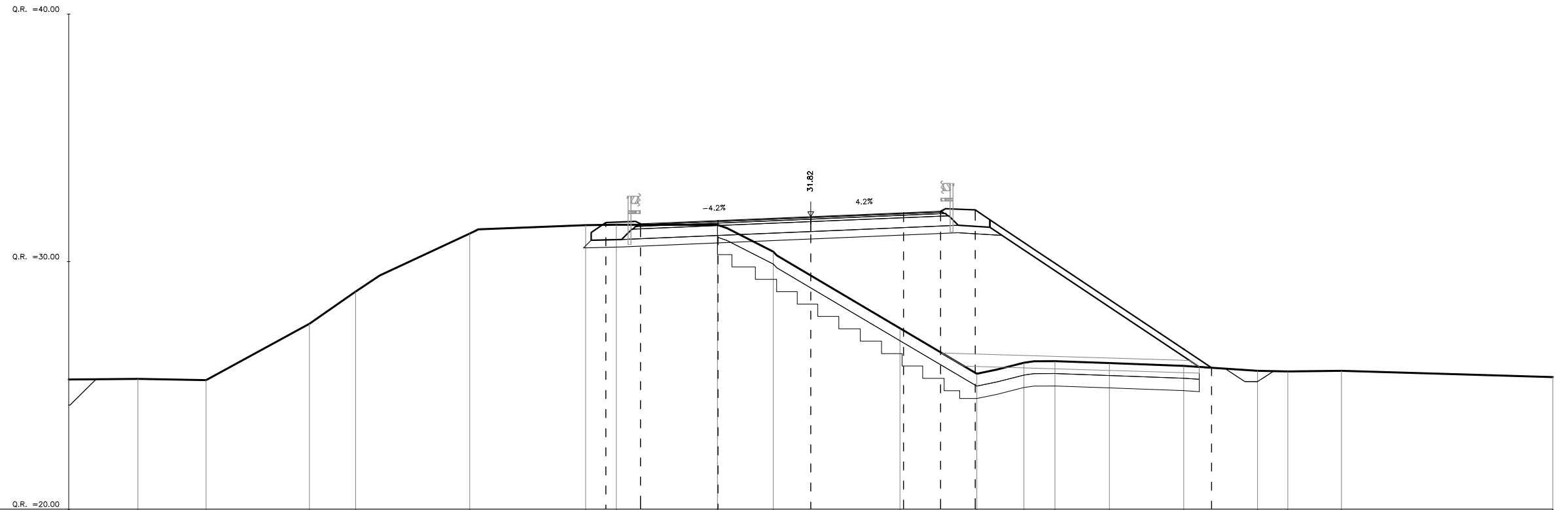
AREA
Scavo: 2.85 mq
Rilevato : 82.00 mq
Inerbimento: 2.00 mq
Bonifica: 14.52 mq
Scotico: 12.12 mq
Anticapillare: 3.35 mq



DISTANZE TERRENO	-36.00	-27.47	-25.80	-22.62		-16.45	-14.06		-8.20	-6.66	-4.86		3.34	5.08	8.15		14.15	17.19		21.24		29.58
QUOTE TERRENO	25.46	25.33	26.60	28.35		31.65	31.86		31.95	31.98	31.29		26.02	25.00	25.00		24.98	24.99		24.98		24.94
DISTANZE PROGETTO STRATO SUP.									-8.65	-7.25	-3.75		-0.00	3.75	5.25	6.65			18.37			
QUOTE PROGETTO STRATO SUP.									32.09	32.04	32.24		32.45	32.67	32.75	32.81			24.99			

# SEZ. 38 = 1+160.000

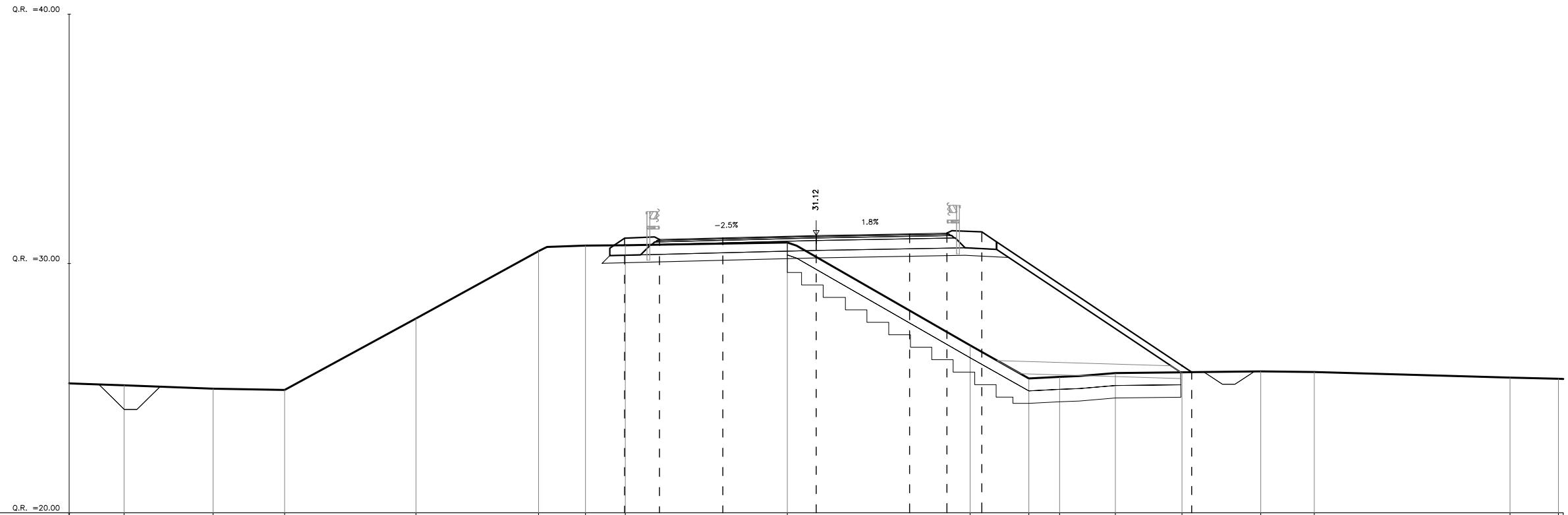
AREA
Scavo: 4.50 mq
Rilevato : 48.78 mq
Inerbimento: 4.60 mq
Bonifica: 12.06 mq
Scotico:9.74 mq
Anticapillare:4.93 mq



DISTANZE TERRENO	-36.60	-27.20	-24.45	-20.27	-18.40	-13.79	-9.10	-7.86	-3.77	-1.52	3.61	6.71	8.62	9.87	12.07	15.08	18.06	19.29	21.45	36.60
QUOTE TERRENO	25.24	25.26	25.21	27.49	28.79	31.13	31.47	31.49	31.48	30.40	27.31	25.47	25.92	25.98	25.90	25.79	25.59	25.56	25.59	25.34
DISTANZE PROGETTO STRATO SUP.							-8.28	-6.88	-3.75	-0.00	3.75	5.25	6.65			16.21				
QUOTE PROGETTO STRATO SUP.							31.58	31.53	31.66	31.82	31.97	32.04	32.09			25.71				

# SEZ. 39 = 1+180.000

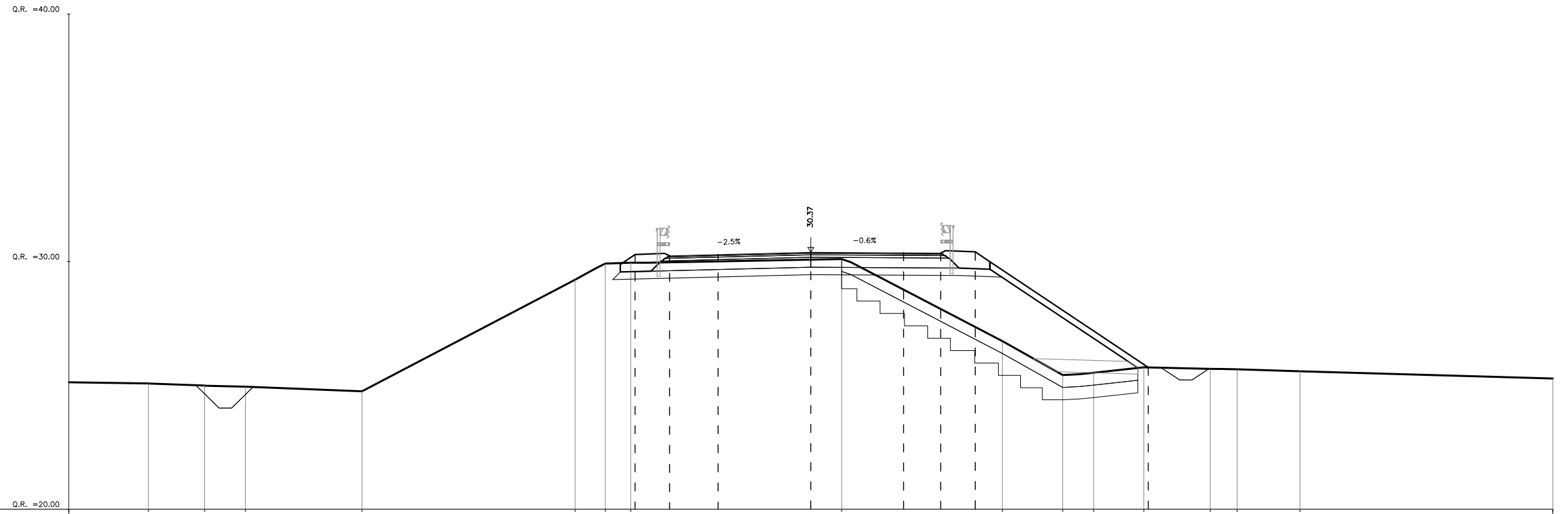
AREA
Scavo: 5.05 mq
Rilevato : 30.93 mq
Inerbimento: 4.27 mq
Bonifica: 4.12 mq
Scotico:7.90 mq
Anticapillare:3.40 mq



DISTANZE TERRENO	36.00	-27.79	-24.22	-21.35	-16.07	-11.15	-9.26	-7.67	-1.16	6.18	8.54	9.77	12.01	14.69	17.85	20.00	27.86	28.81
QUOTE TERRENO	25.19	25.11	24.98	24.93	27.79	30.50	30.72	30.73	30.84	26.72	25.39	25.45	25.61	25.64	25.67	25.65	25.43	25.38
DISTANZE PROGETTO STRATO SUP.								-7.70	-6.30	-3.75	-0.00	3.75	5.25	6.65	15.08			
QUOTE PROGETTO STRATO SUP.								31.02	30.96	31.03	31.12	31.19	31.22	31.27	25.64			

SEZ. 40 = 1+200.000

AREA
Scavo: 5.83 mq
Rilevato : 14.64 mq
Inerbimento: 3.86 mq
Bonifica: 7.83 mq
Scotico:5.98 mq
Anticapillare:1.83 mq

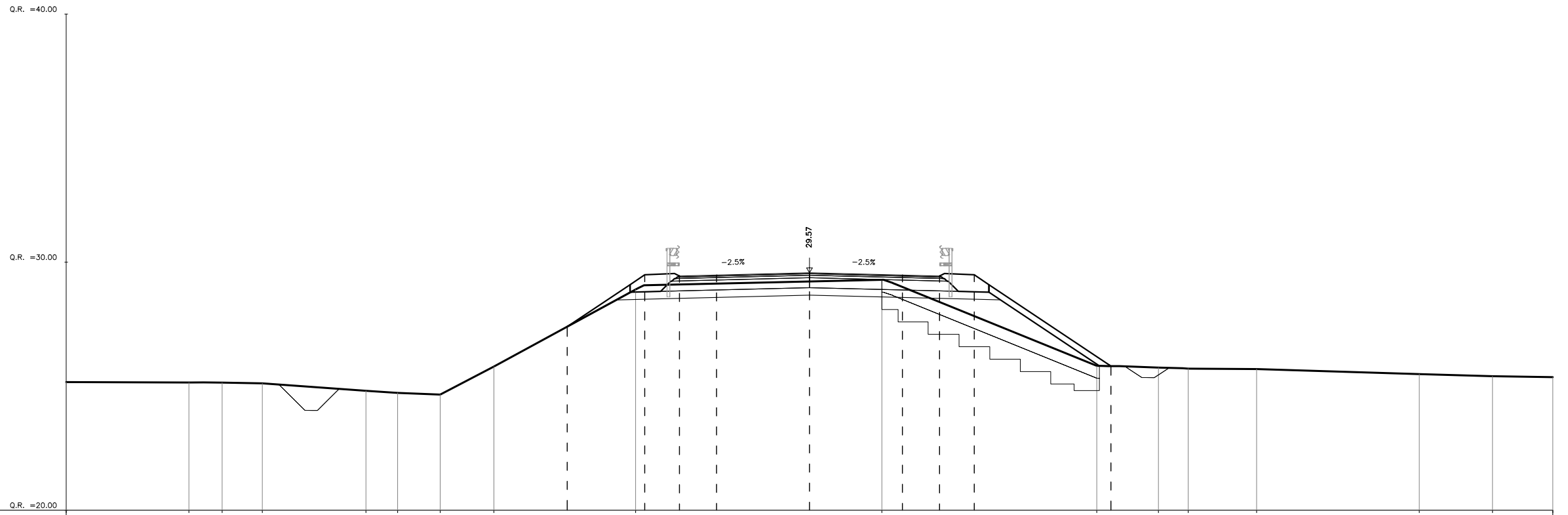


DISTANZE TERRENO	36.60	-26.78	-24.51	-22.86	-18.15	-9.53	-8.31	-7.28		1.25	7.75	10.18	11.44	13.47	16.15	17.24	19.78	36.60
QUOTE TERRENO	25.13	25.08	24.99	24.95	24.76	29.27	29.92	29.96		30.10	26.79	25.42	25.51	25.73	25.67	25.65	25.57	25.28
DISTANZE PROGETTO STRATO SUP.								-7.11	-5.71	-3.75	-0.00	3.75	5.25	6.65		13.64		
QUOTE PROGETTO STRATO SUP.								30.28	30.23	30.28	30.37	30.35	30.34	30.39		25.73		



# SEZ. 41 = 1+220.000

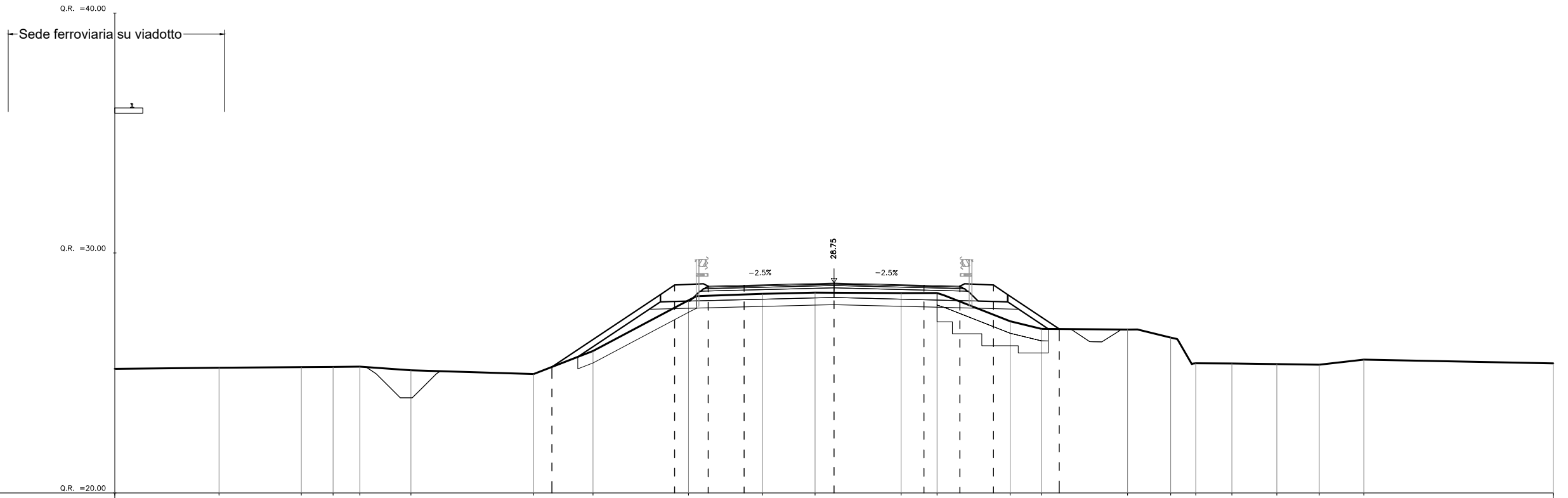
AREA
Scavo: 5.85 mq
Rilevato : 3.80 mq
Inerbimento: 3.81 mq
Bonifica: 6.33 mq
Scotico:4.39 mq
Anticapillare:0.00 mq



DISTANZE TERRENO	-36.00	-25.05	-23.71	-22.08	-17.90	-16.62	-14.90	-12.74	-7.02	2.92	11.59	14.08	15.28	18.05	24.61	27.57	36.00
QUOTE TERRENO	25.16	25.15	25.14	25.11	24.81	24.73	24.66	25.79	28.90	29.29	25.82	25.75	25.71	25.69	25.49	25.40	25.36
DISTANZE PROGETTO STRATO SUP.									-9.78	-6.85	-5.25	-3.75	-0.00	3.75	5.25	6.65	12.17
QUOTE PROGETTO STRATO SUP.									27.40	29.49	29.44	29.48	29.57	29.48	29.44	29.49	25.81

# SEZ. 42 = 1+240.000

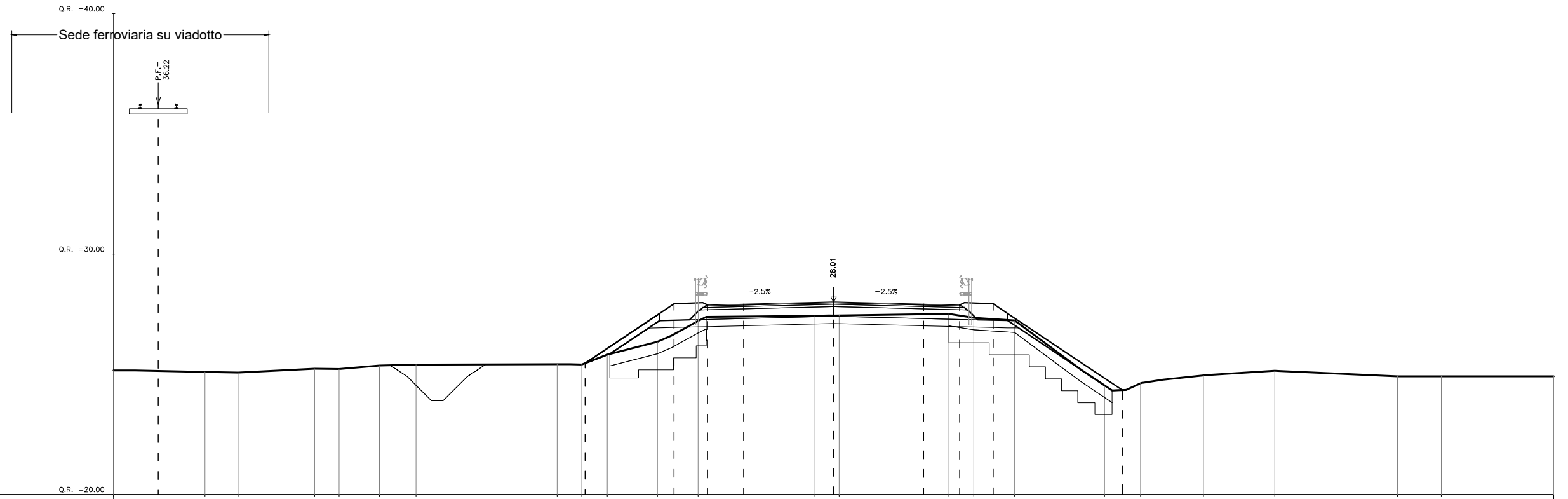
AREA
Scavo: 9.29 mq
Rilevato : 2.02 mq
Inerbimento: 3.78 mq
Bonifica: 3.07 mq
Scotico:4.80 mq
Anticapillare:0.00 mq



DISTANZE TERRENO	-36.60	-25.65	-22.22	-20.89	-19.78	-17.65	-12.53	-10.05	-6.07	-2.98	-0.79	2.80	4.30	7.35	8.65	12.24	14.04	15.09	16.59	18.47	20.24	22.10	-36.60
QUOTE TERRENO	25.17	25.22	25.24	25.25	25.26	25.11	24.95	25.92	28.03	28.30	28.35	28.33	28.33	27.16	26.84	26.81	26.47	25.40	25.40	25.37	25.34	25.55	25.46
DISTANZE PROGETTO STRATO SUP.							-11.77		-6.65	-5.25	-3.75	0.00	3.75	5.25	6.65	9.39							
QUOTE PROGETTO STRATO SUP.							25.25		28.67	28.62	28.65	28.75	28.65	28.62	28.67	28.83							

# SEZ. 43 = 1+260.000

AREA
Scavo: 9.28 mq
Rilevato : 1.13 mq
Inerbimento: 4.14 mq
Bonifica: 7.64 mq
Scotico: 5.40 mq
Anticapillare: 0.00 mq



DISTANZE TERRENO	36.00	-26.19	-24.81	-21.62	-20.60	-18.92	-17.39		-11.51	-10.49	-9.43	-7.34	-5.65		-0.82	0.23		4.80	5.84	7.54		11.29	12.79	15.41	18.38		23.49	25.32	36.00
QUOTE TERRENO	25.15	25.09	25.07	25.23	25.21	25.36	25.40		25.41	25.40	25.81	26.35	27.21		27.43	27.44		27.51	27.35	27.23		24.46	24.62	24.95	25.14		24.91	24.91	24.91
DISTANZE PROGETTO STRATO SUP.		-28.13								-10.35		-6.65	-5.25	-3.75	-0.00			3.75	5.25	6.65		12.03							
QUOTE PROGETTO STRATO SUP.		36.22								25.45		27.93	27.88	27.91	28.01			27.91	27.88	27.93		24.34							

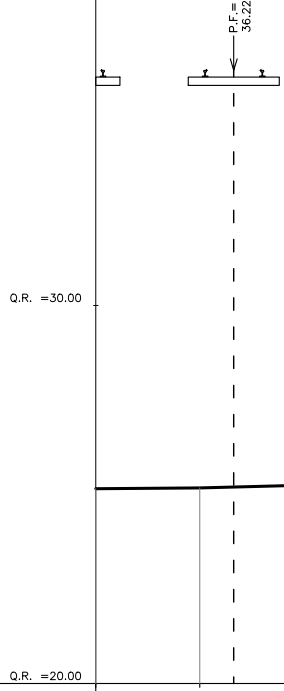
SEZ. 44 = 1+280.000

AREA
Scavo: 4.36 mq
Rilevato : 2.66 mq
Inerbimento: 3.84 mq
Bonifica: 7.21 mq
Scotico: 5.13 mq
Anticapillare: 0.00 mq

Q.R. = 40.00  
Sede ferroviaria su viadotto

Q.R. = 30.00

Q.R. = 20.00



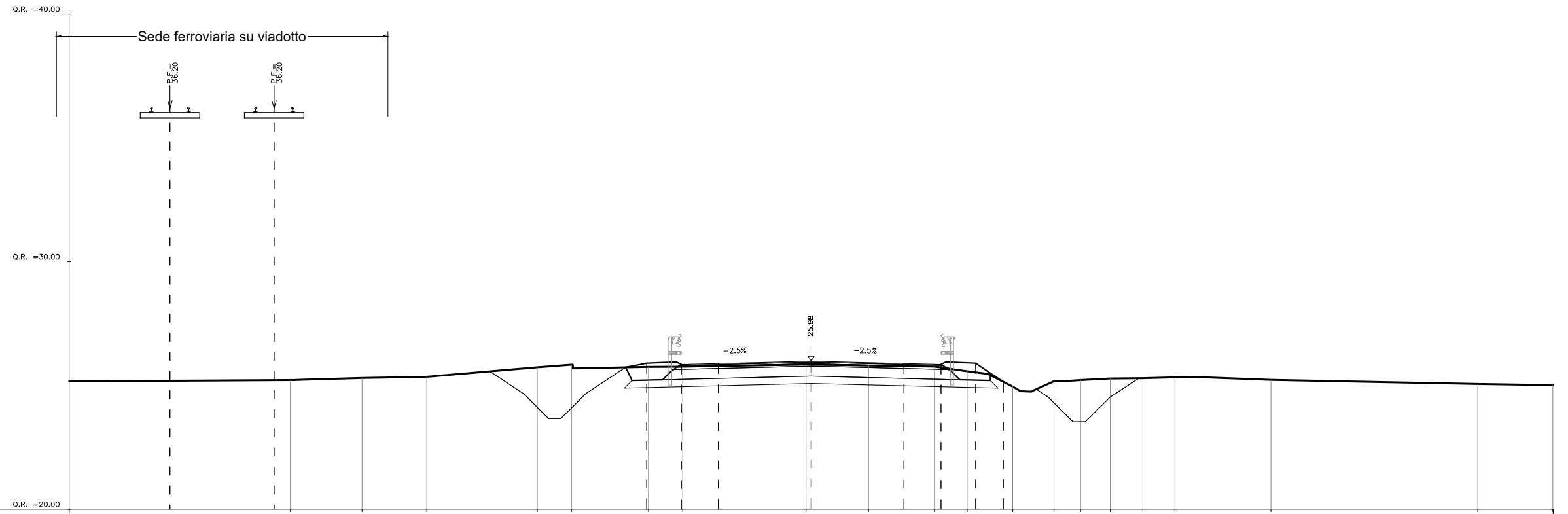
DISTANZE TERRENO	36.00	-27.25	-21.37	-19.00	-17.09	-15.96	-11.04	-9.65	-6.21	-5.01	-0.13	3.37	4.95	5.97	7.70	10.39	11.92	14.36	17.29	21.15	25.75	36.00
QUOTE TERRENO	25.15	25.17	25.33	25.42	25.40	25.40	25.56	24.86	26.14	26.79	26.88	26.83	26.82	26.63	25.97	24.44	24.63	24.96	25.10	25.01	24.91	25.00
DISTANZE PROGETTO STRATO SUP.		-26.35					-10.00		-6.65	-5.25	-3.75		3.75	5.25	6.65		10.92					
QUOTE PROGETTO STRATO SUP.		36.22					25.04		27.28	27.23	27.27		27.27	27.23	27.28		24.43					





# SEZ. 47 = 1+340.000

AREA
Scavo: 11.63 mq
Rilevato : 0.00 mq
Inerbimento: 2.03 mq
Bonifica: 0.00 mq
Scotico: 0.00 mq
Anticapillare: 0.00 mq



DISTANZE TERRENO	36.69	-21.06	-18.15	-15.54	-11.07	-9.69	-6.58	-5.19	-0.21	2.32	4.98	6.31	8.15	9.82	10.89	12.09	13.41	14.71	18.59	26.95	29.98
QUOTE TERRENO	25.17	25.22	25.30	25.35	25.74	25.84	25.75	25.76	25.85	25.81	25.76	25.57	24.96	25.17	25.22	25.28	25.29	25.33	25.23	25.06	25.01
DISTANZE PROGETTO STRATO SUP.		-25.92	-21.71				-6.65	-5.25	-3.75	0.00	3.75	5.25	6.65	7.77							
QUOTE PROGETTO STRATO SUP.		36.20	36.20				25.90	25.85	25.89	25.98	25.89	25.85	25.90	25.15							











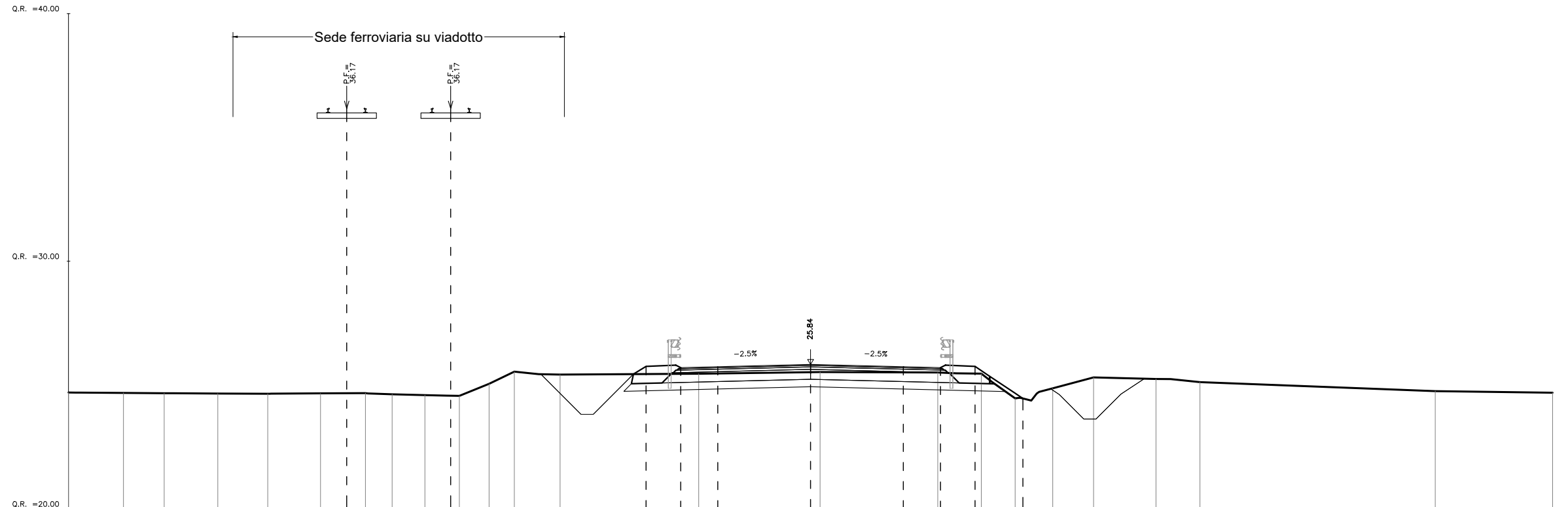






SEZ. 55 = 1+500.000

AREA
Scavo: 9.66 mq
Rilevato : 0.00 mq
Inerbimento: 2.24 mq
Bonifica: 0.00 mq
Scotico:0.00 mq
Anticapillare:0.00 mq



DISTANZE TERRENO	36.60	-27.78	-26.13	-23.96	-21.94	-19.81	-18.00	-16.92	-15.59	-14.20	-13.00	-11.98	-10.13	-4.52	0.38	5.14	6.91	8.27	9.79	11.44	13.96	15.74	25.25	-36.60
QUOTE TERRENO	24.76	24.66	24.67	24.66	24.65	24.67	24.66	24.63	24.60	24.57	25.05	25.54	25.43	25.46	25.53	25.51	25.47	24.46	24.87	25.31	25.25	25.12	24.76	24.66
DISTANZE PROGETTO STRATO SUP.						-18.75	-14.55							-6.65	-5.25	-3.75	-0.00	3.75	5.25	6.65	8.58			
QUOTE PROGETTO STRATO SUP.						36.17	36.17							25.76	25.70	25.74	25.84	25.74	25.70	25.76	24.46			

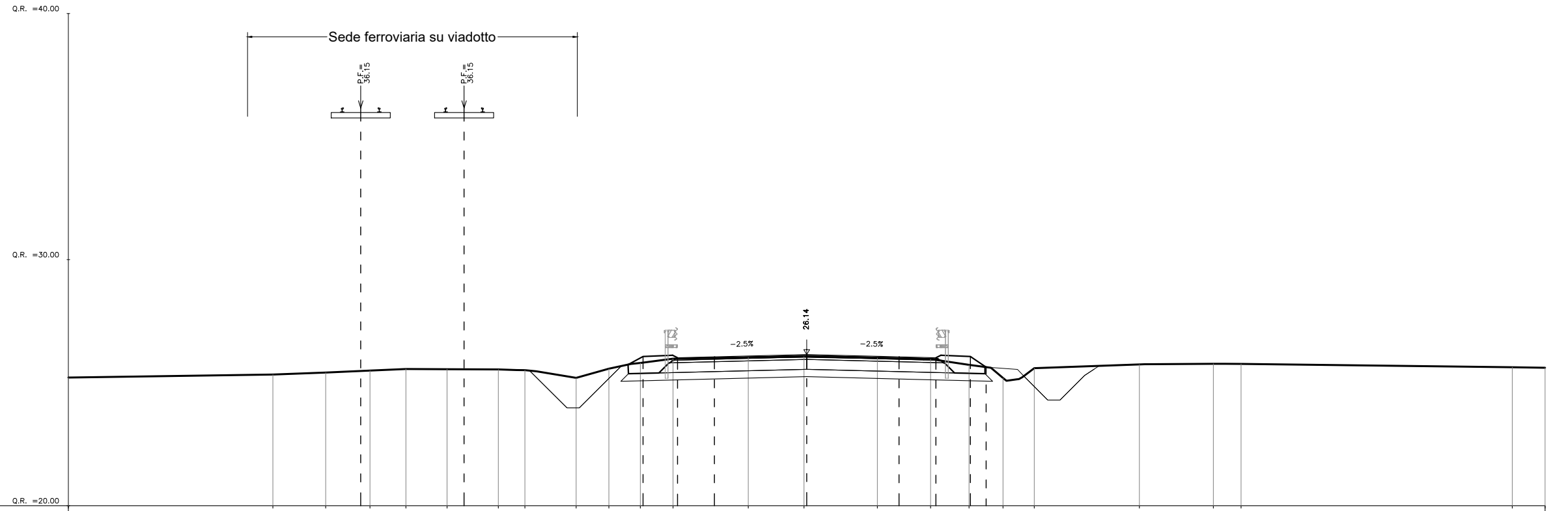






# SEZ. 58 = 1+560.000

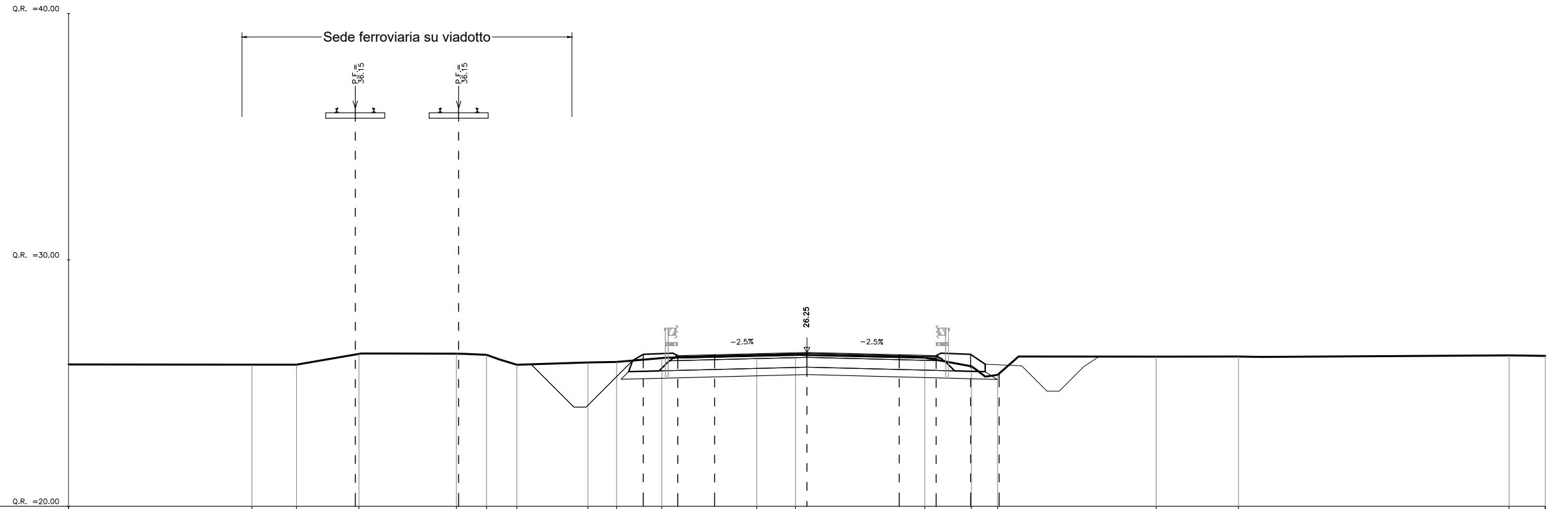
AREA
Scavo: 12.05 mq
Rilevato : 0.00 mq
Inerbimento: 2.00 mq
Bonifica: 0.00 mq
Scotico:0.00 mq
Anticapillare:0.00 mq



DISTANZE TERRENO	36.00	-21.69	-19.55	-17.75	-16.28	-14.61	-12.53	-11.45	-9.37	-8.04	-6.76	-5.43	-2.37	-0.11	2.87	5.03	6.59	7.98	9.24	13.51	16.52	17.65	25.67	36.00
QUOTE TERRENO	25.21	25.33	25.41	25.49	25.55	25.55	25.54	25.51	25.20	25.57	25.80	25.97	26.03	26.05	26.00	25.96	25.72	25.19	25.59	25.74	25.77	25.76	25.63	25.61
DISTANZE PROGETTO STRATO SUP.				-18.12		-13.92					-6.85	-5.25	-3.75	0.00	3.75	5.25	6.65	7.29						
QUOTE PROGETTO STRATO SUP.				36.15		36.15					26.06	26.01	26.05	26.14	26.05	26.01	26.06	26.63						

SEZ. 59 = 1+580.000

AREA
Scavo: 11.40 mq
Rilevato : 0.00 mq
Inerbimento: 2.14 mq
Bonifica: 0.00 mq
Scotico:0.00 mq
Anticapillare:0.00 mq

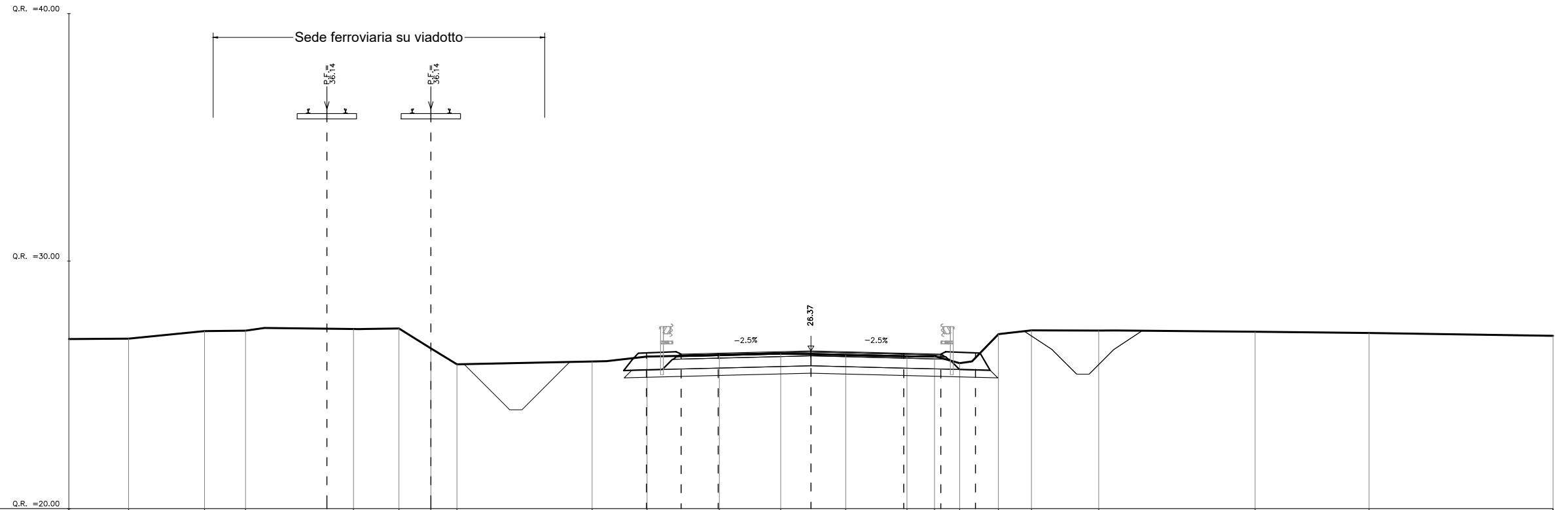


DISTANZE TERRENO	36.00	-22.55	-20.74	-18.20	-14.24	-13.02	-11.78	-8.90	-7.73	-5.90	-2.04	-0.46	4.79	6.69	7.75	14.19	17.54	28.53	36.00
QUOTE TERRENO	25.76	25.75	25.75	26.18	26.19	26.15	25.74	25.84	25.86	26.02	26.11	26.14	26.03	25.68	25.33	26.08	26.08	26.13	26.16
DISTANZE PROGETTO STRATO SUP.				-18.35	-14.15			-6.65	-5.25	-3.75	0.00		3.75	5.25	6.65	7.81			
QUOTE PROGETTO STRATO SUP.				36.15	36.15			26.17	26.11	26.15	26.25		26.15	26.11	26.17	25.39			



# SEZ. 61 = 1+620.000

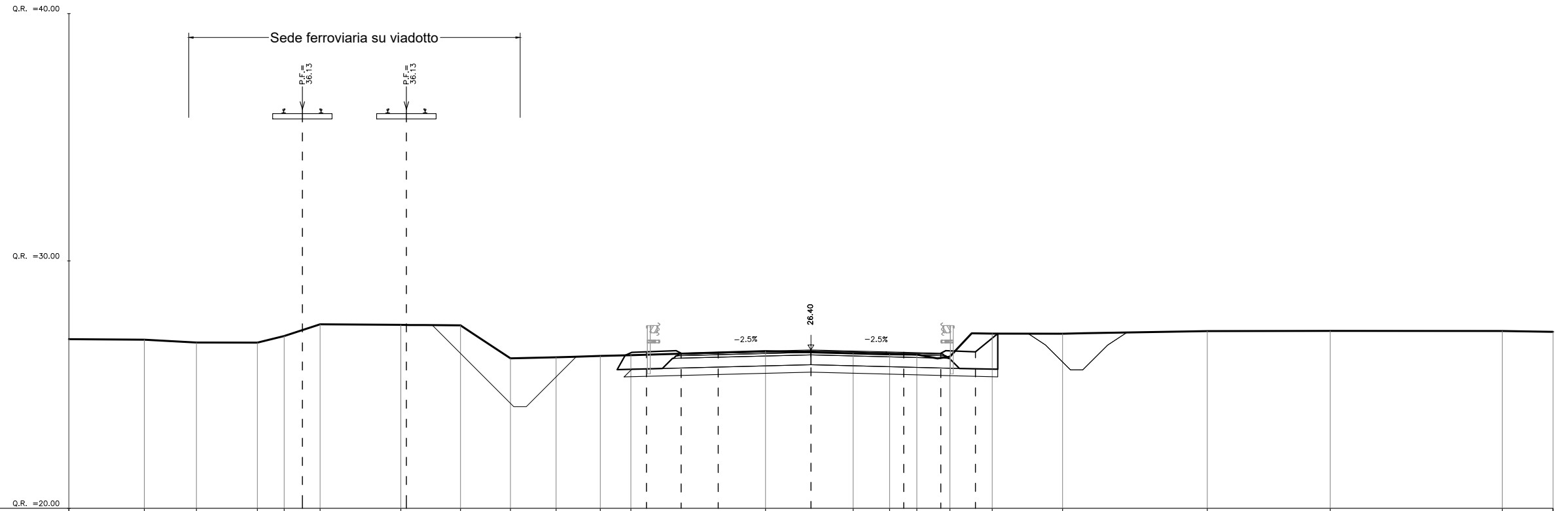
AREA
Scavo: 12.27 mq
Rilevato : 0.00 mq
Inerbimento: 2.00 mq
Bonifica: 0.00 mq
Scotico: 0.00 mq
Anticapillare: 0.00 mq



DISTANZE TERRENO	36.00	-27.59	-24.52	-22.86	-18.49	-16.66	-15.37	-14.31	-8.85	-6.63	-3.70	-1.22	1.41	3.88	4.99	6.01	7.58	8.92	11.63	17.96	22.56	36.00	
QUOTE TERRENO	26.85	26.87	27.17	27.19	27.26	27.28	26.47	25.83	25.94	26.14	26.20	26.27	26.20	26.15	26.15	25.88	27.05	27.20	27.19	27.15	27.10	26.98	
DISTANZE PROGETTO STRATO SUP.					-19.57		-15.37			-6.65	-5.25	-3.75	0.00	3.75	5.25	6.65							
QUOTE PROGETTO STRATO SUP.					36.14		36.14			26.29	26.24	26.28	26.37	26.28	26.24	26.29							

SEZ. 62 = 1+640.000

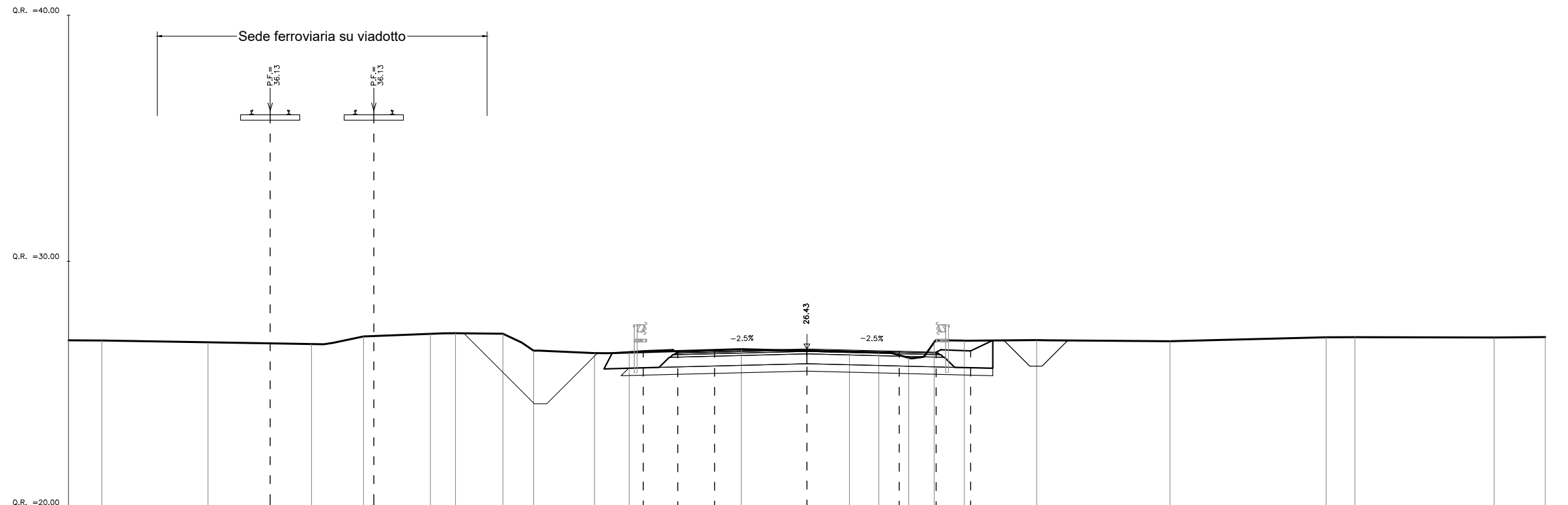
AREA
Scavo: 13.98 mq
Rilevato : 0.00 mq
Inerbimento: 2.00 mq
Bonifica: 0.00 mq
Scotico:0.00 mq
Anticapillare:0.00 mq



DISTANZE TERRENO	36.00	-26.95	-24.84	-22.38	-21.30	-19.85	-16.58	-14.17	-12.15	-10.30	-8.52	-7.28	-1.83	1.71	3.18	4.28	5.62	7.33	10.17	16.02	20.99	27.95	36.00
QUOTE TERRENO	26.64	26.82	26.70	26.70	26.96	27.44	27.42	27.39	26.06	26.11	26.16	26.19	26.35	26.26	26.22	26.21	26.13	27.06	27.06	27.16	27.17	27.17	27.13
DISTANZE PROGETTO STRATO SUP.					-20.56		-16.36					-6.65	-5.25	-3.75	0.00	3.75	5.25	6.65					
QUOTE PROGETTO STRATO SUP.					36.13		36.13					26.32	26.27	26.31	26.40	26.31	26.27	26.32					

# SEZ. 63 = 1+660.000

AREA
Scavo: 14.50 mq
Rilevato : 0.00 mq
Inerbimento: 2.00 mq
Bonifica: 0.00 mq
Scotico: 0.00 mq
Anticapillare: 0.00 mq



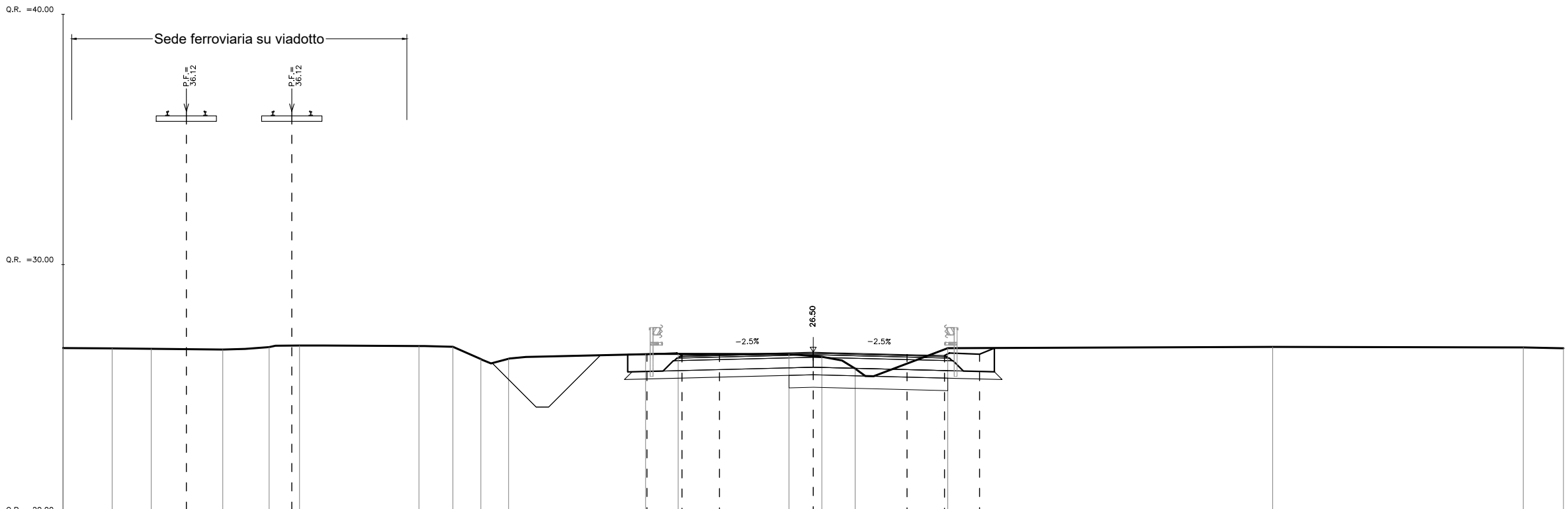
DISTANZE TERRENO	36.00	-28.65	-24.34	-20.13	-18.02	-15.30	-14.28	-12.35	-11.10	-8.63	-7.22	-2.66	1.73	2.92	4.13	5.17	6.40	9.34	14.76	21.10	22.27	27.92	36.00
QUOTE TERRENO	26.78	26.78	26.71	26.63	26.94	27.05	27.07	27.05	26.36	26.27	26.29	26.42	26.31	26.29	26.07	26.71	26.77	26.79	26.75	26.91	26.91	26.90	26.92
DISTANZE PROGETTO STRATO SUP.					-21.81	-17.60					-6.65	-5.25	-3.75	0.00	3.75	5.25	6.65						
QUOTE PROGETTO STRATO SUP.					36.13	36.13					26.35	26.30	26.34	26.43	26.34	26.30	26.35						





### SEZ. 65 = 1+700.000

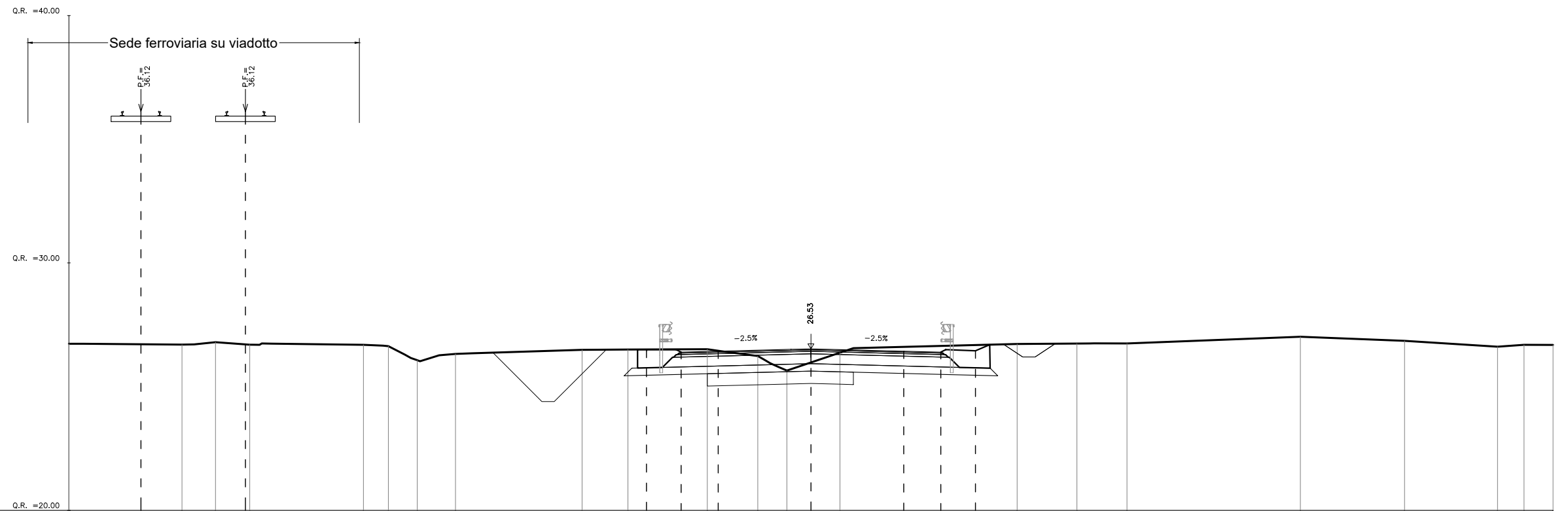
AREA	
Scavo:	12.45 mq
Rilevato :	0.00 mq
Inerbimento:	2.00 mq
Bonifica:	3.18 mq
Scotico:	0.00 mq
Anticapillare:	0.00 mq



DISTANZE TERRENO	36.66	-28.03	-26.47	-23.61	-21.76	-20.54	-15.77	-14.41	-13.29	-12.18	-6.70	-5.40	-0.97	0.34	1.66	5.38	16.37	28.39	36.66
QUOTE TERRENO	26.66	26.65	26.64	26.60	26.70	26.77	26.74	26.71	26.22	26.23	26.42	26.43	26.42	26.31	25.84	26.66	26.71	26.69	26.66
DISTANZE PROGETTO STRATO SUP.			-25.07		-20.85		-6.65	-5.25	-3.75	0.00	3.75	5.25	6.65						
QUOTE PROGETTO STRATO SUP.			36.12		36.12		26.42	26.36	26.40	26.50	26.40	26.36	26.42						

# SEZ. 66 = 1+720.000

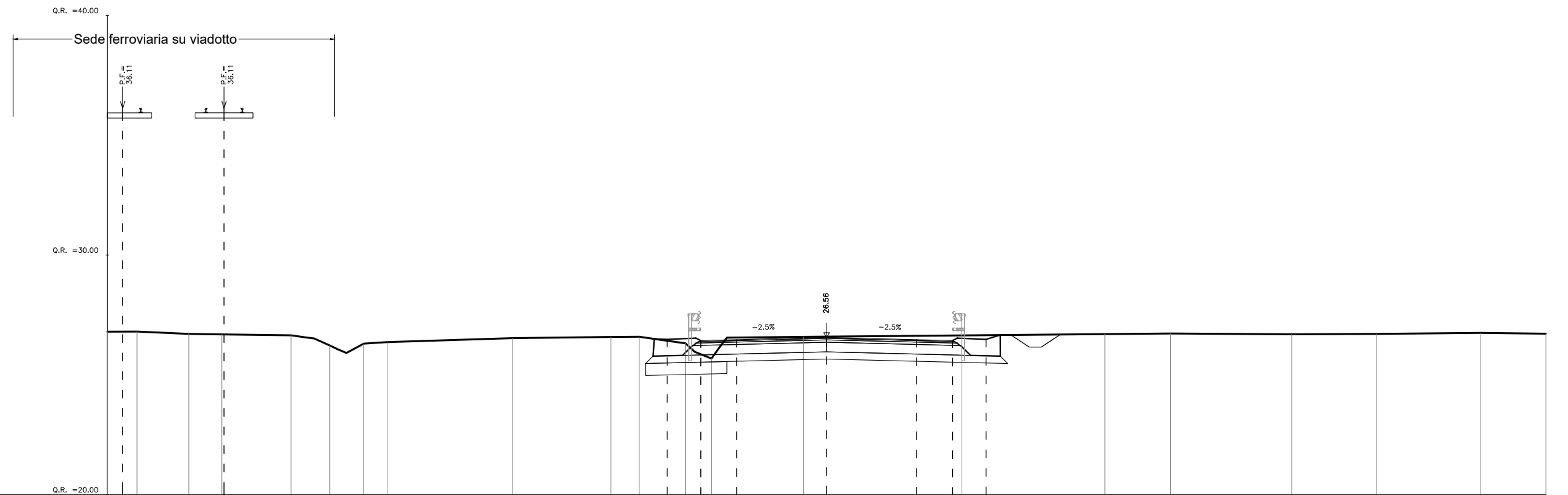
AREA
Scavo: 13.38 mq
Rilevato : 0.00 mq
Inerbimento: 2.00 mq
Bonifica: 2.95 mq
Scotico: 0.00 mq
Anticapillare: 0.00 mq



DISTANZE TERRENO	36.00		-25.43	-24.07	-22.69		-18.09	-17.08	-15.92	-14.37		-9.25	-7.40		-4.19	-2.15	-0.97	1.17		8.34	10.75	12.78		19.79	24.00		27.76	28.83	36.00
QUOTE TERRENO	26.74		26.70	26.80	26.70		26.69	26.64	26.07	26.32		26.49	26.50		26.51	26.24	25.65	26.37		26.73	26.74	26.74		27.02	26.85		26.62	26.69	26.69
DISTANZE PROGETTO STRATO SUP.			-27.09		-22.86								-6.65	-5.25	-3.75		0.00			3.75	5.25	6.65							
QUOTE PROGETTO STRATO SUP.			36.12		36.12								26.45	26.40	26.43		26.53			26.43	26.40	26.45							

# SEZ. 67 = 1+740.000

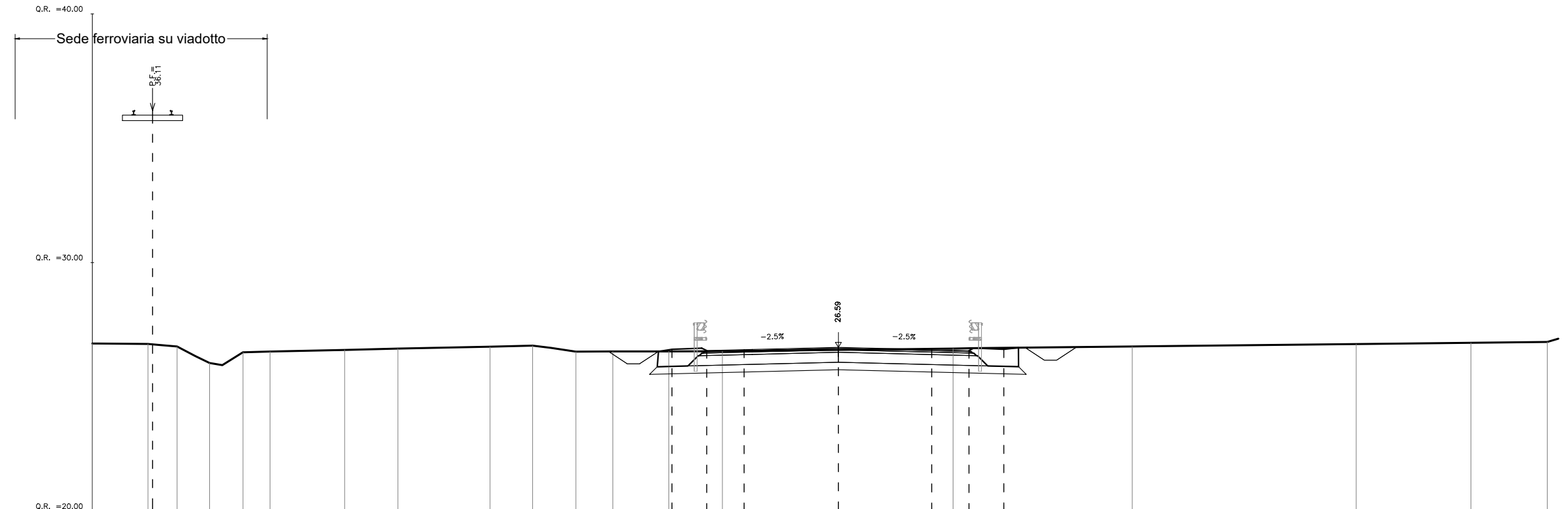
AREA
Scavo: 14.42 mq
Rilevato : 0.00 mq
Inerbimento: 2.00 mq
Bonifica: 1.70 mq
Scotico: 0.00 mq
Anticapillare: 0.00 mq



DISTANZE TERRENO	36.00	-28.76	-26.60	-25.22	-22.34	-20.73	-19.31	-18.31	-13.11	-9.00	-7.82	-5.89	-4.80	-0.97	5.64	11.61	14.35	19.41	22.94	27.26	36.00
QUOTE TERRENO	26.80	26.80	26.70	26.68	26.65	26.22	26.30	26.36	26.53	26.58	26.59	26.31	25.88	26.58	26.64	26.70	26.73	26.69	26.71	26.75	26.71
DISTANZE PROGETTO STRATO SUP.	-28.36		-25.13									-6.65	-5.25	-3.75	0.00	3.75	5.25	6.65			
QUOTE PROGETTO STRATO SUP.	36.11		36.11									26.48	26.43	26.47	26.56	26.47	26.43	26.48			

SEZ. 68 = 1+760.000

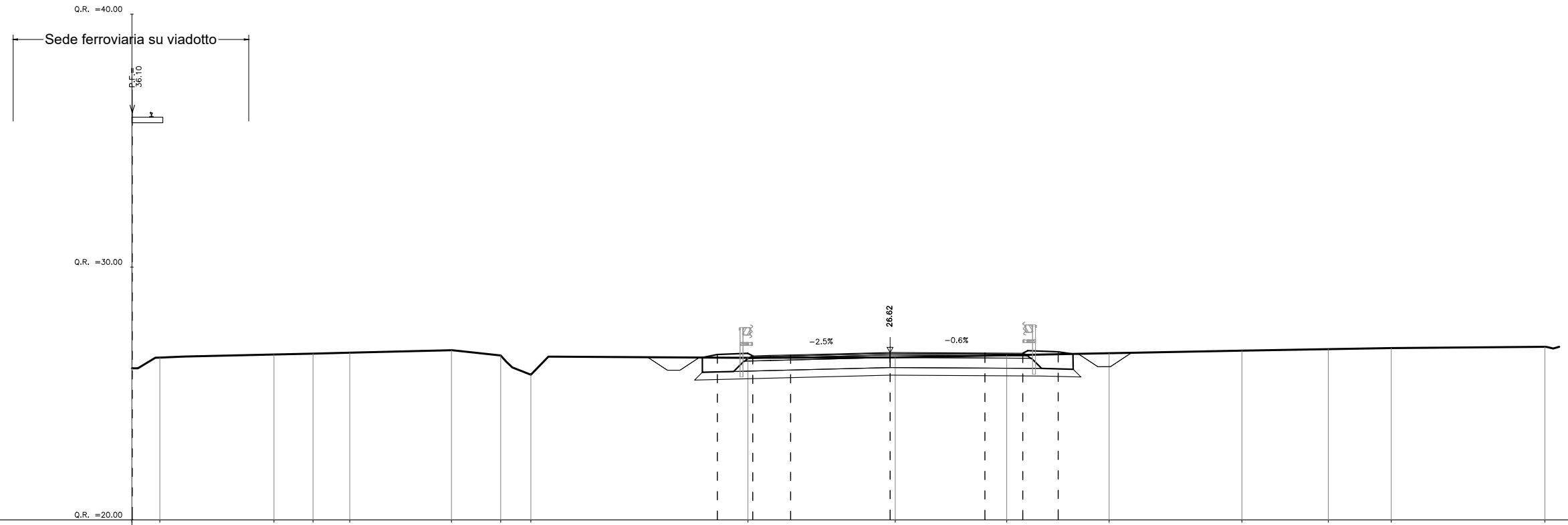
AREA
Scavo: 13.54 mq
Rilevato : 0.00 mq
Inerbimento: 2.00 mq
Bonifica: 0.00 mq
Scotico: 0.00 mq
Anticapillare: 0.00 mq



DISTANZE TERRENO	36.00	-27.76	-26.59	-25.28	-23.94	-22.86	-18.85	-17.71	-14.01	-12.29	-10.56	-9.07	-6.82	-4.67		4.61		11.82		20.82		25.43		28.50
QUOTE TERRENO	26.74	26.73	26.63	25.96	26.39	26.42	26.48	26.54	26.62	26.66	26.42	26.43	26.43	26.43	26.43	26.54		26.62		26.72		26.77		26.81
DISTANZE PROGETTO STRATO SUP.		-27.58											-6.69	-5.29	-3.79	0.00	3.75	5.25	6.65					
QUOTE PROGETTO STRATO SUP.		36.11											26.51	26.46	26.50	26.59	26.50	26.46	26.51					

SEZ. 69 = 1+780.000

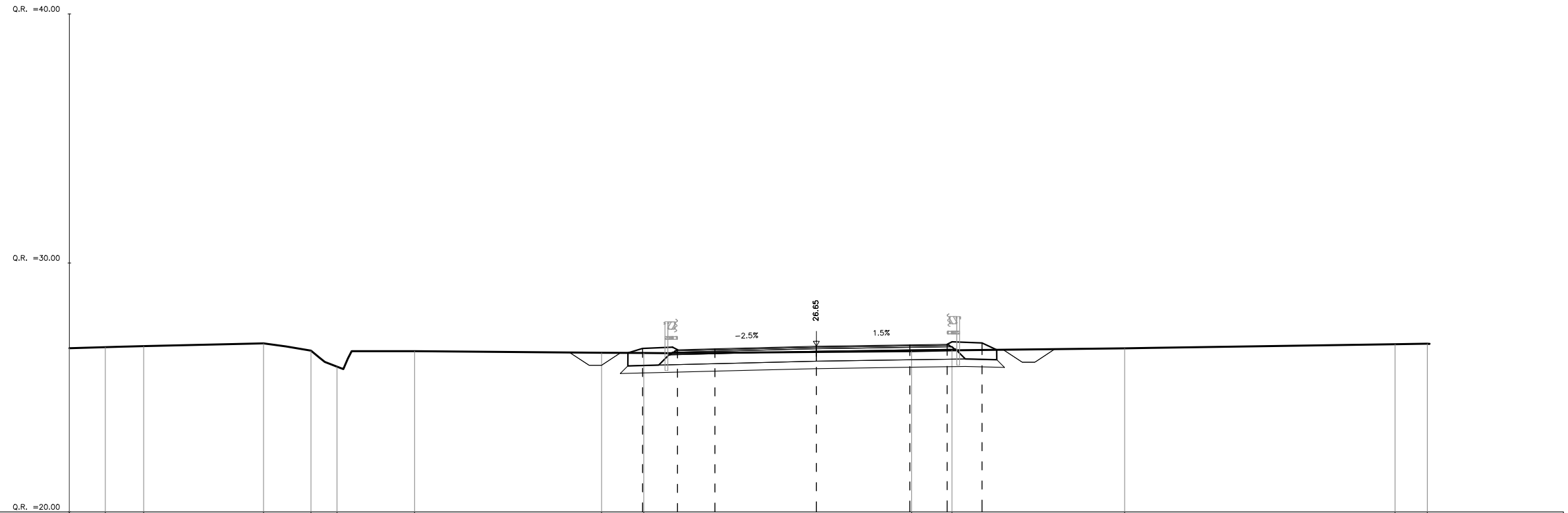
AREA
Scavo: 12.13 mq
Rilevato : 0.00 mq
Inerbimento: 2.00 mq
Bonifica: 0.00 mq
Scotico:0.00 mq
Anticapillare:0.00 mq



DISTANZE TERRENO	36.00	-26.89	-24.38	-22.83	-21.38	-17.35	-15.41	-14.21	-5.62	0.20	4.61	8.67	13.92	17.34	19.83	25.91
QUOTE TERRENO	25.99	26.42	26.54	26.58	26.61	26.71	26.50	25.74	26.41	26.42	26.51	26.59	26.69	26.75	26.79	26.85
DISTANZE PROGETTO STRATO SUP.	25.99								-6.84	-5.44	-3.94	-0.00	3.75	5.25	6.65	
QUOTE PROGETTO STRATO SUP.	36.10								26.54	26.49	26.52	26.62	26.60	26.59	26.64	

SEZ. 70 = 1+800.000

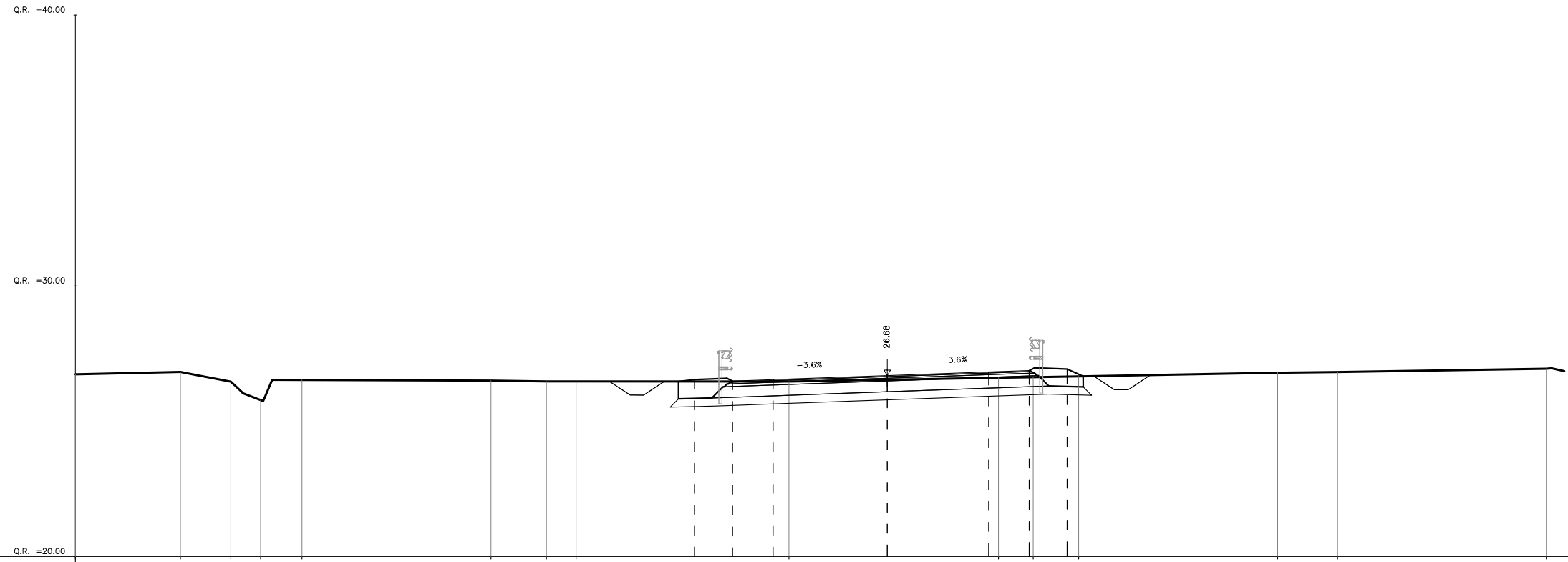
AREA
Scavo: 10.82 mq
Rilevato : 0.00 mq
Inerbimento: 1.97 mq
Bonifica: 0.00 mq
Scotico:0.00 mq
Anticapillare:0.00 mq



DISTANZE TERRENO	36.00	-28.56	-27.01		-22.20	-20.30	-19.25	-16.13		-8.63	-6.93				3.82	5.45		12.38				23.24	24.53
QUOTE TERRENO	26.57	26.62	26.66		26.77	26.48	25.83	26.45		26.39	26.38				26.46	26.49		26.57				26.73	26.75
DISTANZE PROGETTO STRATO SUP.											-6.98	-5.58	-4.08	-0.00	3.75	5.25	6.65						
QUOTE PROGETTO STRATO SUP.											26.57	26.51	26.55	26.65	26.71	26.73	26.78						

# SEZ. 71 = 1+820.000

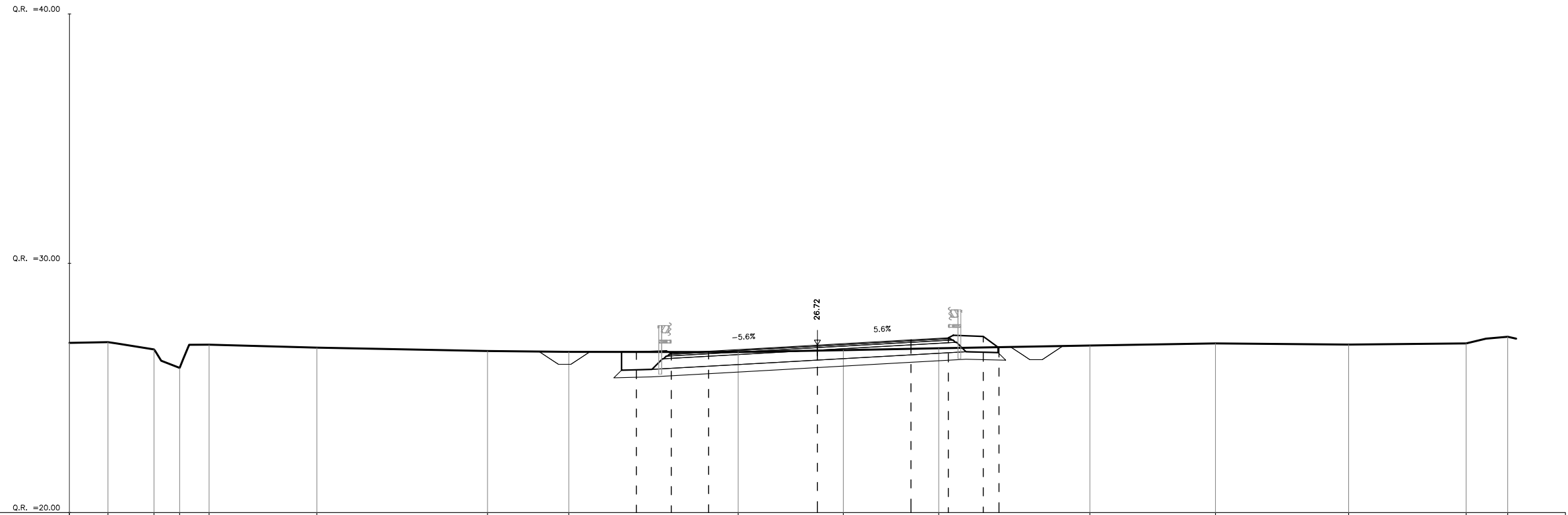
AREA
Scavo: 11.87 mq
Rilevato : 0.00 mq
Inerbimento: 1.96 mq
Bonifica: 0.00 mq
Scotico:0.00 mq
Anticapillare:0.00 mq



DISTANZE TERRENO	36.00	-26.12	-24.26	-23.15	-21.63		-14.64	-12.59	-11.50		-3.63		4.11	5.39	7.07		14.43	16.64		24.36
QUOTE TERRENO	26.73	26.82	26.46	25.78	26.52		26.49	26.47	26.47		26.46		26.60	26.62	26.66		26.79	26.82		26.94
DISTANZE PROGETTO STRATO SUP.											-7.12	-5.72	-4.22	-0.00	3.75	5.25	6.65			
QUOTE PROGETTO STRATO SUP.											26.53	26.46	26.53	26.68	26.82	26.87	26.92			

# SEZ. 72 = 1+840.000

AREA
Scavo: 11.20 mq
Rilevato : 0.00 mq
Inerbimento: 1.96 mq
Bonifica: 0.00 mq
Scotico:0.00 mq
Anticapillare:0.00 mq

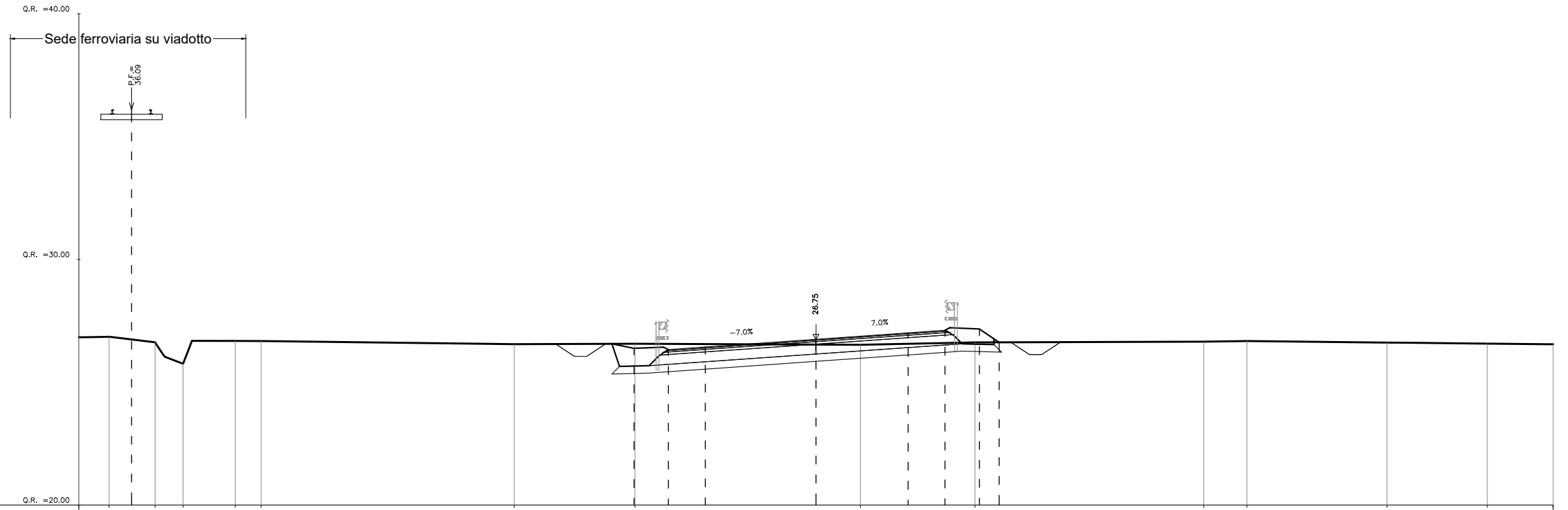


DISTANZE TERRENO	36.00	-28.45	-26.61	-25.58	-24.40	-20.08	-13.23	-9.97	-3.18	1.04	4.86	10.93	15.97	21.31	26.02	27.69
QUOTE TERRENO	26.81	26.84	26.54	25.80	26.73	26.62	26.48	26.45	26.44	26.51	26.59	26.70	26.76	26.74	26.79	27.05
DISTANZE PROGETTO STRATO SUP.									-7.26	-5.86	-4.36	-0.00	3.75	5.25	6.65	7.28
QUOTE PROGETTO STRATO SUP.									26.44	26.39	26.47	26.72	26.93	27.01	27.06	26.63



# SEZ. 73 = 1+860.000

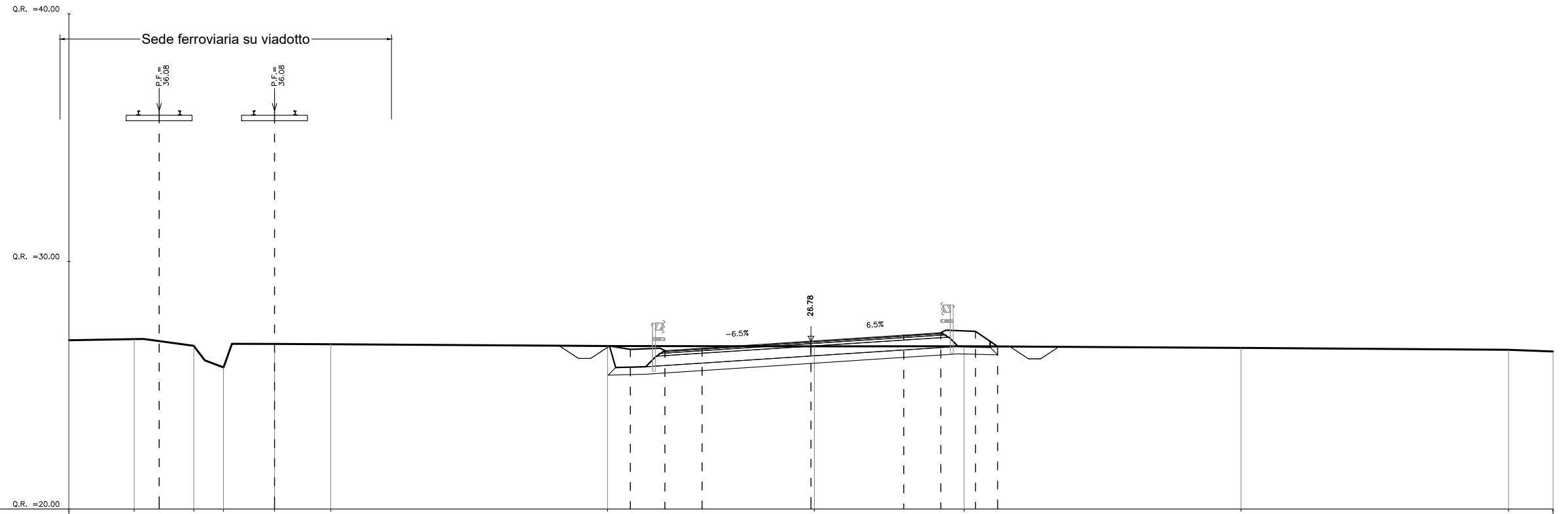
AREA
Scavo: 11.77 mq
Rilevato : 0.00 mq
Inerbimento: 1.97 mq
Bonifica: 0.00 mq
Scotico: 0.00 mq
Anticapillare: 0.00 mq



DISTANZE TERRENO	36.00	-28.77	-26.90	-25.76	-23.63	-22.58	-12.28	-7.36	-7.40	-6.00	-4.50	-0.00	1.81	3.75	5.25	6.65	7.45	15.78	17.54	23.24	27.32	36.00
QUOTE TERRENO	26.83	26.85	26.62	25.75	26.66	26.68	26.55	26.56	26.38	26.33	26.43	26.75	26.52	27.01	27.11	27.17	26.62	26.65	26.67	26.61	26.57	26.54
DISTANZE PROGETTO STRATO SUP.		-27.86						-7.40	-6.00	-4.50		-0.00		3.75	5.25	6.65	7.45					
QUOTE PROGETTO STRATO SUP.		36.09						26.38	26.33	26.43		26.75		27.01	27.11	27.17	26.62					

SEZ. 74 = 1+880.000

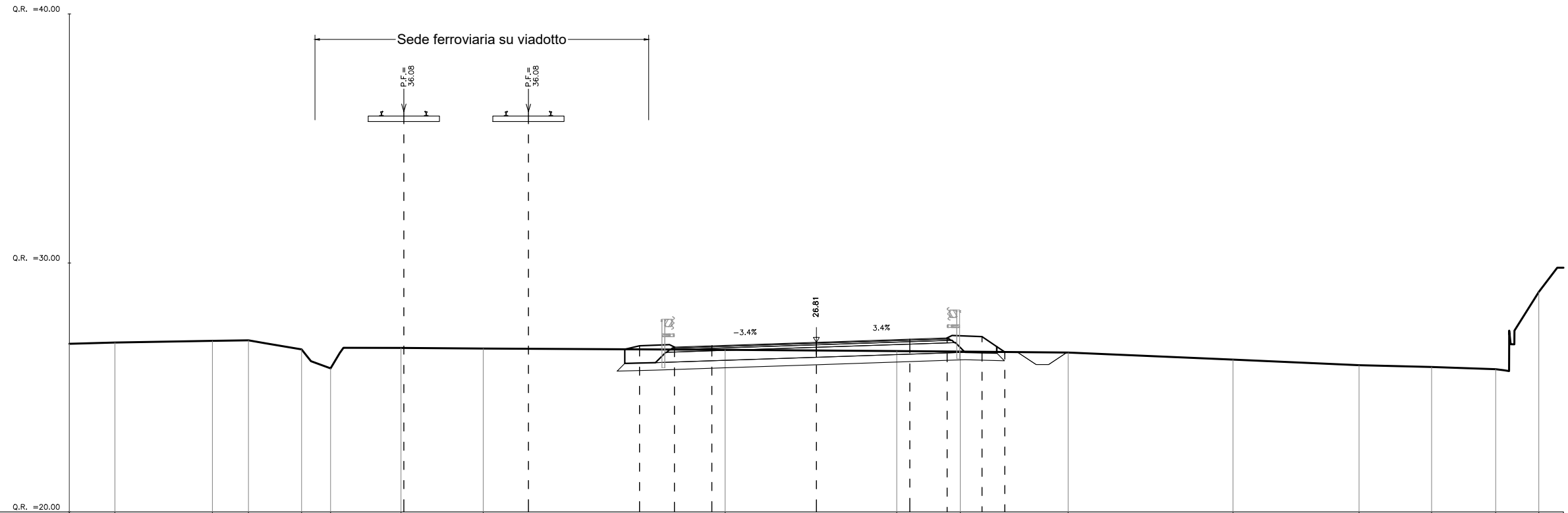
AREA
Scavo: 11.37 mq
Rilevato : 0.00 mq
Inerbimento: 2.00 mq
Bonifica: 0.00 mq
Scotico: 0.00 mq
Anticapillare: 0.00 mq



DISTANZE TERRENO	36.00	-27.36	-24.95	-23.75	-21.68	-19.41		-6.23		0.14		6.19			17.39			25.20	36.00
QUOTE TERRENO	26.81	26.86	26.59	25.72	26.67	26.65		26.58		26.57		26.57			26.51			26.43	26.36
DISTANZE PROGETTO STRATO SUP.		-26.35			-21.68			-7.30	-5.90	-4.40	-0.00	3.75	5.25	6.65	7.55				
QUOTE PROGETTO STRATO SUP.		36.08			36.08			26.45	26.39	26.49	26.78	27.02	27.12	27.17	26.57				

SEZ. 75 = 1+900.000

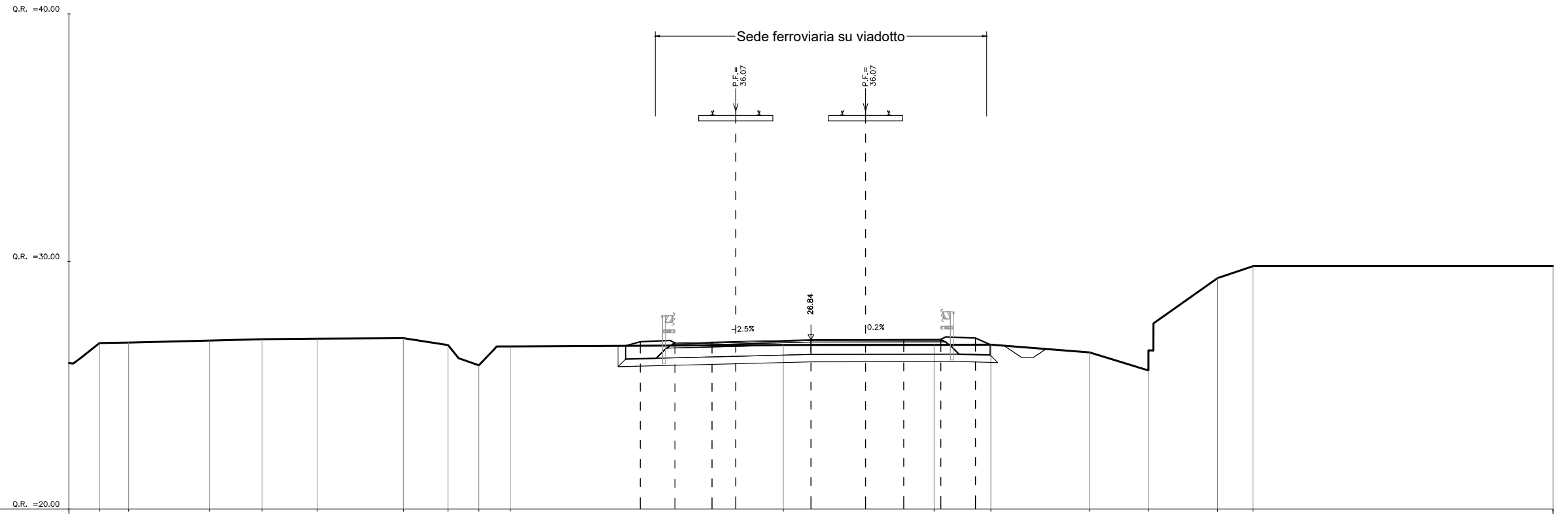
AREA
Scavo: 9.10 mq
Rilevato : 0.00 mq
Inerbimento: 2.00 mq
Bonifica: 0.00 mq
Scotico:0.00 mq
Anticapillare:0.00 mq



DISTANZE TERRENO	36.00	-28.17	-24.25	-22.81	-20.67	-19.51	-16.68	-13.38	-3.66	3.23	5.78	10.11	16.73	21.79	24.70	27.28	29.01
QUOTE TERRENO	26.75	26.80	26.87	26.89	26.53	25.76	26.56	26.56	26.51	26.46	26.44	26.40	26.12	25.89	25.82	25.73	26.83
DISTANZE PROGETTO STRATO SUP.							-16.57	-11.56	-7.10	-5.70	-4.20	-0.00	3.75	5.25	6.65	7.56	
QUOTE PROGETTO STRATO SUP.							36.08	36.08	26.67	26.62	26.67	26.81	26.94	26.99	27.04	26.42	

# SEZ. 76 = 1+920.000

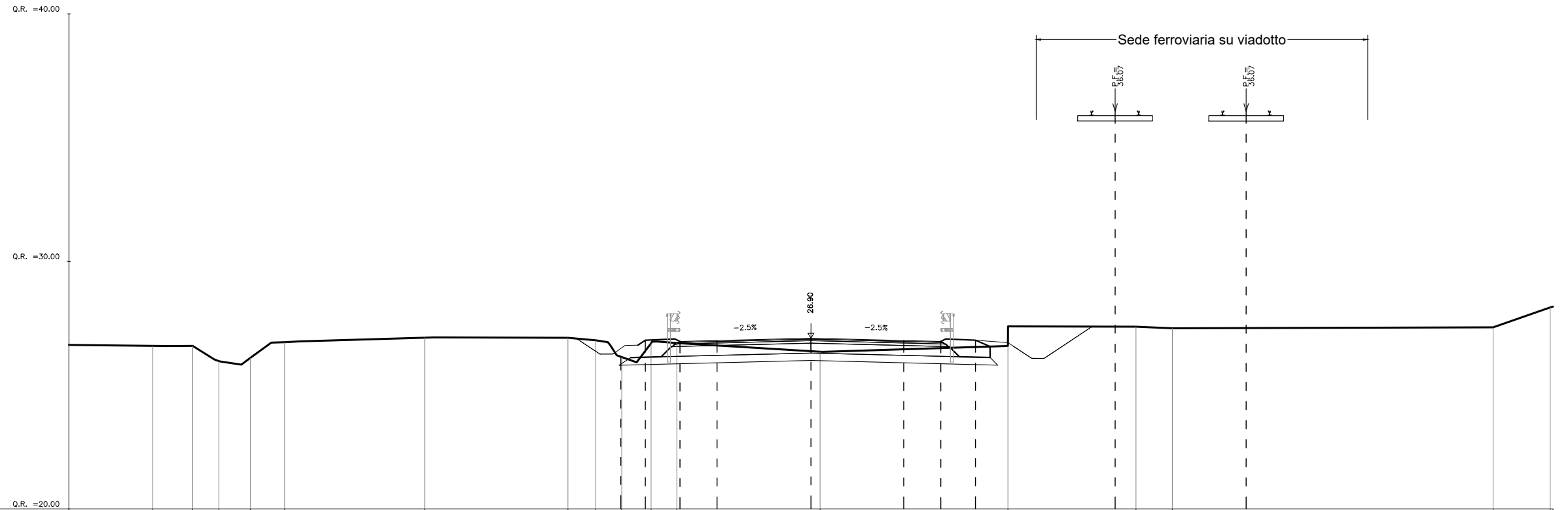
AREA
Scavo: 11.12 mq
Rilevato : 0.00 mq
Inerbimento: 1.98 mq
Bonifica: 0.00 mq
Scotico:0.00 mq
Anticapillare:0.00 mq



DISTANZE TERRENO	36.00	-28.76	-27.58	-24.31	-22.19	-19.96	-16.48	-14.67	-13.43	-12.16		-1.11		4.98	7.27		11.27	13.64	16.44	17.87	36.00
QUOTE TERRENO	25.89	26.70	26.72	26.80	26.86	26.88	26.90	26.62	25.80	26.56		26.62		26.63	26.63		26.32	25.59	29.33	29.81	29.81
DISTANZE PROGETTO STRATO SUP.												-6.90	-5.50	-4.00	-3.04	-0.00	2.21	3.75	5.25	6.65	
QUOTE PROGETTO STRATO SUP.												26.76	26.70	26.74	36.07	26.84	36.07	26.85	26.85	26.90	

# SEZ. 77 = 1+940.000

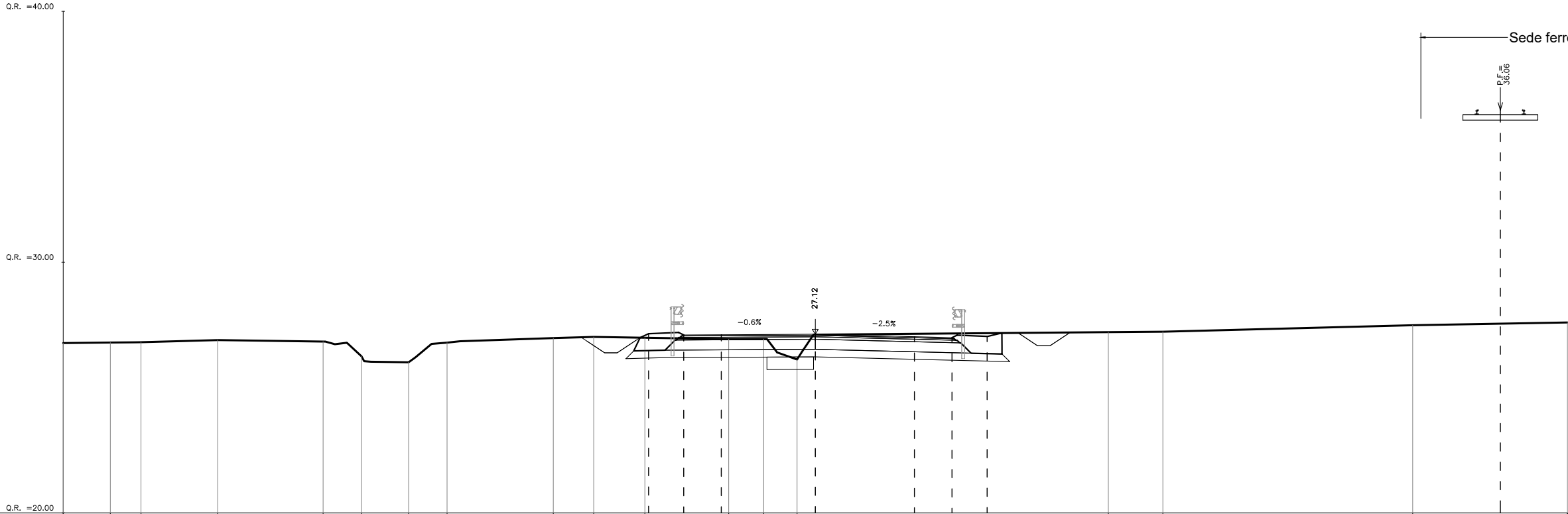
AREA
Scavo: 8.80 mq
Rilevato : 0.00 mq
Inerbimento: 2.08 mq
Bonifica: 0.00 mq
Scotico:0.00 mq
Anticapillare:0.00 mq



DISTANZE TERRENO	36.00	-26.60	-25.00	-23.94	-22.67	-21.28		-15.61		-9.82	-8.70	-7.65	-6.46	-5.42		0.37			7.96			13.14	14.61				27.58	28.89
QUOTE TERRENO	26.62	26.59	26.58	25.97	26.10	26.73		26.92		26.91	26.81	26.13	26.69	26.70		26.35			26.58			27.36	27.30				27.33	28.14
DISTANZE PROGETTO STRATO SUP.												-7.69	-6.70	-5.30	-3.80	0.00					12.30				17.59			
QUOTE PROGETTO STRATO SUP.												26.15	26.82	26.76	26.80	26.90						36.07			36.07			

SEZ. 78 = 1+960.000

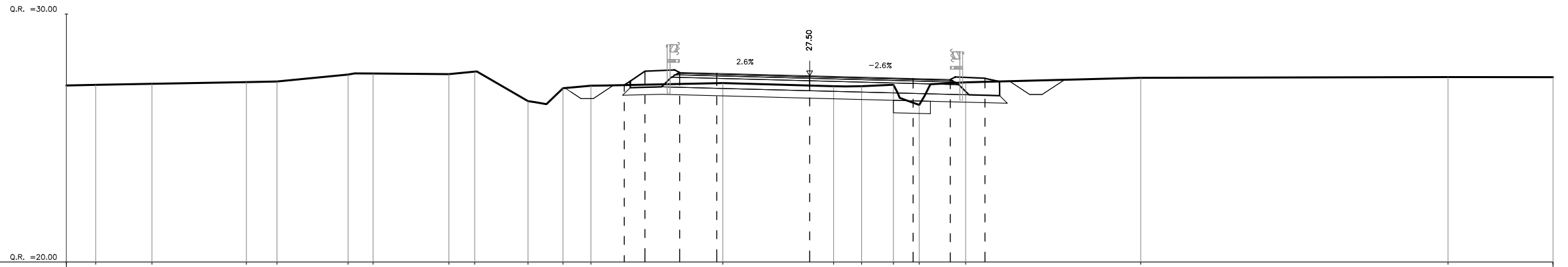
AREA	
Scavo:	12.70 mq
Rilevato :	0.02 mq
Inerbimento:	2.00 mq
Bonifica:	0.93 mq
Scotico:	0.00 mq
Anticapillare:	0.00 mq



DISTANZE TERRENO	36.00	-28.12	-25.90	-23.83	-19.63	-18.10	-16.22	-14.69	-10.45	-8.84	-6.80	-3.45	-2.05	-0.73		11.69	13.86	23.83	36.00
QUOTE TERRENO	26.77	26.79	26.81	26.89	26.83	26.24	26.00	26.79	26.97	27.02	26.98	26.93	26.93	26.11		27.21	27.23	27.48	27.59
DISTANZE PROGETTO STRATO SUP.											-6.65	-5.25	-3.75	0.00	3.95	5.45	6.85		27.33
QUOTE PROGETTO STRATO SUP.											27.15	27.09	27.10	27.12	27.02	26.99	27.04		36.06

SEZ. 79 = 1+980.000

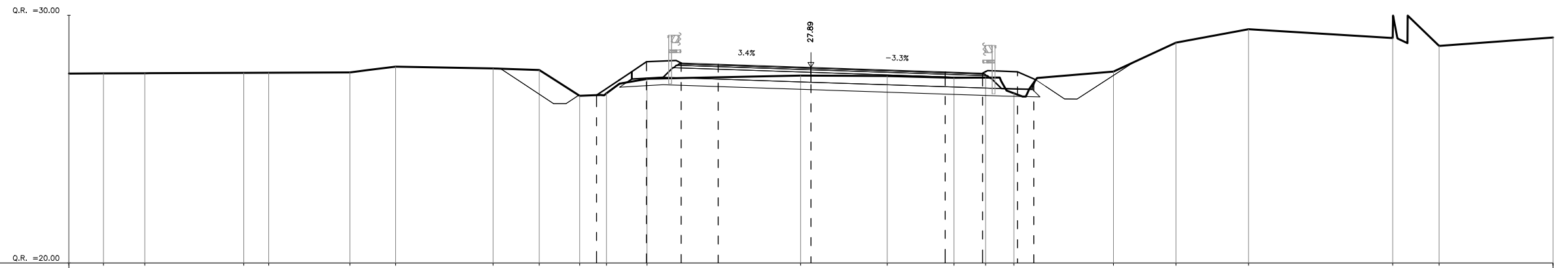
AREA
Scavo: 8.10 mq
Rilevato : 0.04 mq
Inerbimento: 1.98 mq
Bonifica: 3.98 mq
Scotico:0.00 mq
Anticapillare:0.00 mq



DISTANZE TERRENO	36.00	-28.82	-26.54	-22.74	-21.50	-18.63	-17.62	-14.56	-13.52	-11.37	-9.96	-8.83	-3.50	0.97	2.10	3.38	4.42	6.30	13.36	25.76	36.00
QUOTE TERRENO	27.12	27.14	27.18	27.25	27.27	27.55	27.60	27.57	27.67	26.49	27.00	27.11	27.21	27.09	27.09	27.14	26.33	27.24	27.42	27.46	27.46
DISTANZE PROGETTO STRATO SUP.													-7.48	-6.85	-5.25	-3.75	0.00	4.17	5.67	7.07	
QUOTE PROGETTO STRATO SUP.													27.13	27.69	27.64	27.60	27.50	27.40	27.36	27.41	

SEZ. 80 = 2+000.000

AREA
Scavo: 8.33 mq
Rilevato : 0.00 mq
Inerbimento: 2.27 mq
Bonifica: 0.00 mq
Scotico:0.00 mq
Anticapillare:0.00 mq

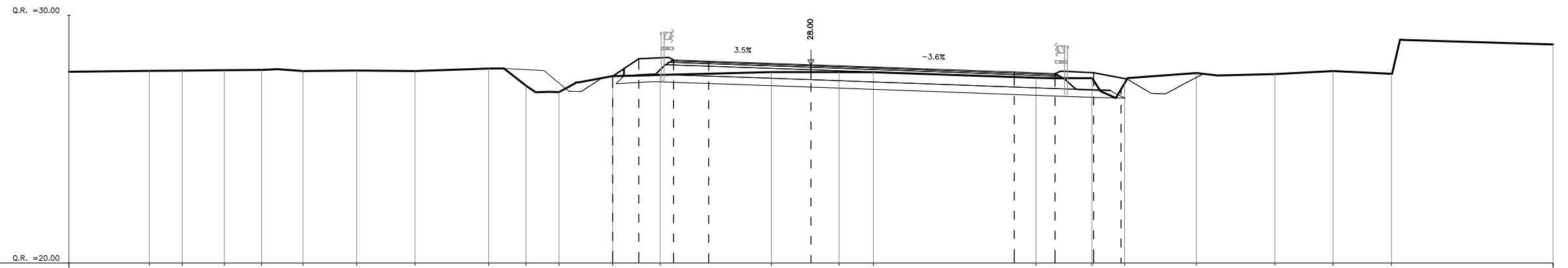


DISTANZE TERRENO	36.00	-28.60	-26.93	-22.93	-21.92	-18.64	-16.79	-12.85	-10.99	-9.35	-6.27	-6.63		-0.42	3.08	5.79	7.06	8.21		12.23	14.76	17.69		23.52	25.40	36.00
QUOTE TERRENO	27.64	27.65	27.66	27.67	27.68	27.69	27.92	27.85	27.79	26.75	26.85	27.43		27.56	27.54	27.47	27.48	26.85		27.72	28.89	29.43		29.08	28.76	29.16
DISTANZE PROGETTO STRATO SUP.										-6.67	-6.65	-5.25	-3.75	0.00		5.43	6.94	8.35	9.01							
QUOTE PROGETTO STRATO SUP.										26.77	28.12	28.07	28.02	27.89		27.71	27.66	27.72	27.28							



SEZ. 81 = 2+012.000

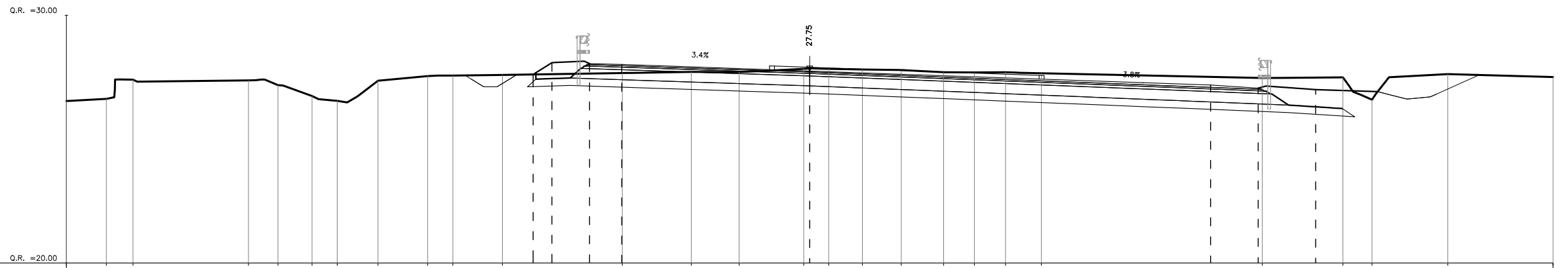
AREA
Scavo: 11.56 mq
Rilevato : 0.00 mq
Inerbimento: 2.28 mq
Bonifica: 0.00 mq
Scotico:0.00 mq
Anticapillare:0.00 mq



DISTANZE TERRENO	36.00	-26.75	-25.41	-23.72	-22.21	-20.54	-18.37	-16.01	-13.03	-11.52	-10.19	-8.01	-6.09	-1.60	1.13	2.53	8.10	11.36	12.68	15.58	18.75	21.11	23.47	36.00
QUOTE TERRENO	27.72	27.76	27.76	27.76	27.79	27.75	27.77	27.75	27.85	27.15	26.90	27.54	27.59	27.70	27.70	27.70	27.48	27.46	27.26	27.67	27.62	27.75	27.64	26.92
DISTANZE PROGETTO STRATO SUP.												-8.01	-6.96	-5.55	-4.14	0.00	8.22	9.87	11.43	12.53				
QUOTE PROGETTO STRATO SUP.												27.54	28.24	28.19	28.14	28.00	27.71	27.64	27.68	27.01				

SEZ. 82 = 2+024.000

AREA
Scavo: 34.40 mq
Rilevato : 0.00 mq
Inerbimento: 2.77 mq
Bonifica: 0.00 mq
Scotico:0.00 mq
Anticapillare:0.00 mq



DISTANZE TERRENO	36.00	-28.39	-27.31		-22.65	-21.46	-20.09	-19.07	-17.42	-15.42	-14.40	-12.40		-7.56	-4.78	-2.85	-0.24	0.77	2.13	3.70	5.40	6.65	7.90	9.35		15.27	21.52	22.69	25.75	36.00
QUOTE TERRENO	26.63	26.62	27.40		27.37	27.18	26.74	26.54	27.35	27.54	27.56	27.59		27.67	27.71	27.70	27.83	27.83	27.81	27.79	27.70	27.69	27.70	27.66		27.47	27.49	26.59	27.62	27.51
DISTANZE PROGETTO STRATO SUP.													-11.16	-10.40	-8.86	-7.58	0.00								16.18	18.10	20.42			
QUOTE PROGETTO STRATO SUP.													27.61	28.09	28.05	28.01	27.75								27.18	27.06	27.00			