

COMMITTENTE:



ALTA SORVEGLIANZA:



GENERAL CONTRACTOR:



INFRASTRUTTURE FERROVIARIE STRATEGICHE DEFINITE DALLA LEGGE OBIETTIVO N. 443/01

**LINEA A.V. /A.C. TORINO-VENEZIA Tratta VERONA-PADOVA
Lotto funzionale Verona-Bivio Vicenza**

PROGETTO ESECUTIVO

IN - INTERFERENZE VIARIE

IN57 - NUOVO SOTTOPASSO AL km 31 + 702,20

GENERALE

QUADERNO DELLE SEZIONI TRASVERSALI

GENERAL CONTRACTOR		DIRETTORE LAVORI	SCALA : 1:200
IL PROGETTISTA INTEGRATORE ing. Giovanni MALAVENDA <small>iscritto all'ordine degli ingegneri di Venezia n. 4289</small> Data: 2019	Consorzio Iricav Due ing. Paolo CARMONA Data:		

COMMESSA	LOTTO	FASE	ENTE	TIPO DOC.	OPERA/DISCIPLINA	PROGR.	REV.	FOGLIO
IN17	12	E	12	M9	IN5700	001	A	DI

	VISTO CONSORZIO IRICAV DUE	
	Firma ing. Luca RANDOLFI	Data

Progettazione :

Rev.	Descrizione	Redatto	Data	Verificato	Data	Approvato	Data	IL PROGETTISTA
A	EMISSIONE	<i>[Signature]</i>	21/05/2021	<i>[Signature]</i>	21/05/2021	<i>[Signature]</i>	21/05/2021	Giuseppefabrizio Coppa Dott. Ingeg. GIUSEPPE FABRIZIO COPPA n. 4176 Data:
B								
C								

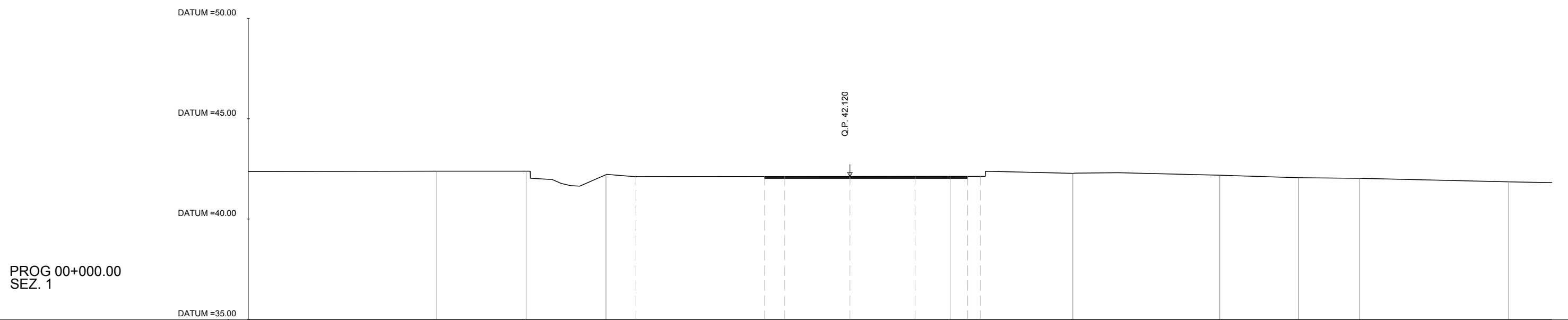
CIG. 8377957CD1	CUP: J41E9100000009	File: IN1712EI2W9IN5700001A.DWG
		Cod. origine: CODICE

Progetto cofinanziato dalla Unione Europea

Scala di plot:

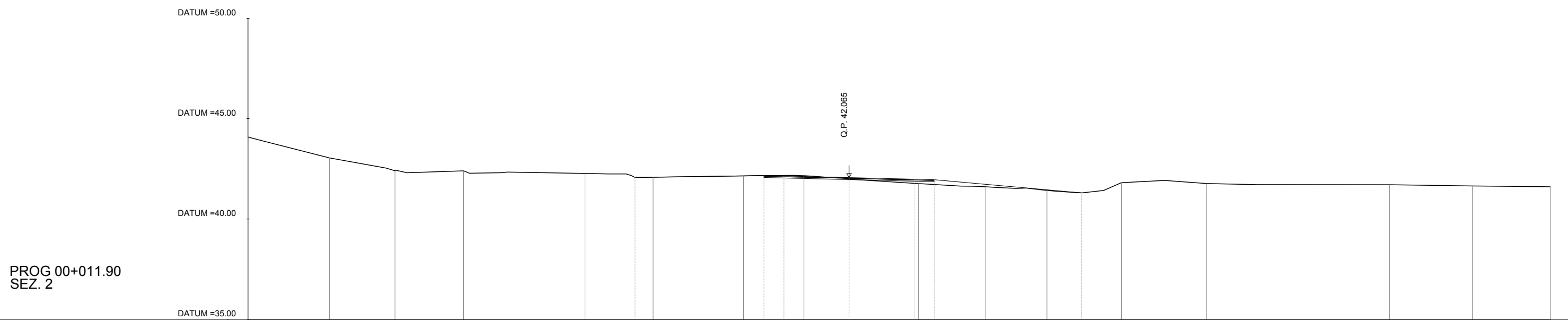
TUTTI I DIRITTI DEL PRESENTE DOCUMENTO SONO RISERVATI: LA PRODUZIONE ANCHE PARZIALE È VIETATA

AREA	
Scavo	1.02 mq
Rilevato	0.00 mq
SuperCompattato	0.00 mq
Binder	0.61 mq
Usura	0.41 mq
Inerbimento	0.00 mq
Base	0.00 mq
Misto stabilizzato	0.00 mq
Scotico	0.00 mq
Bonifica	0.00 mq
Scavo Fossi	0.00 mq



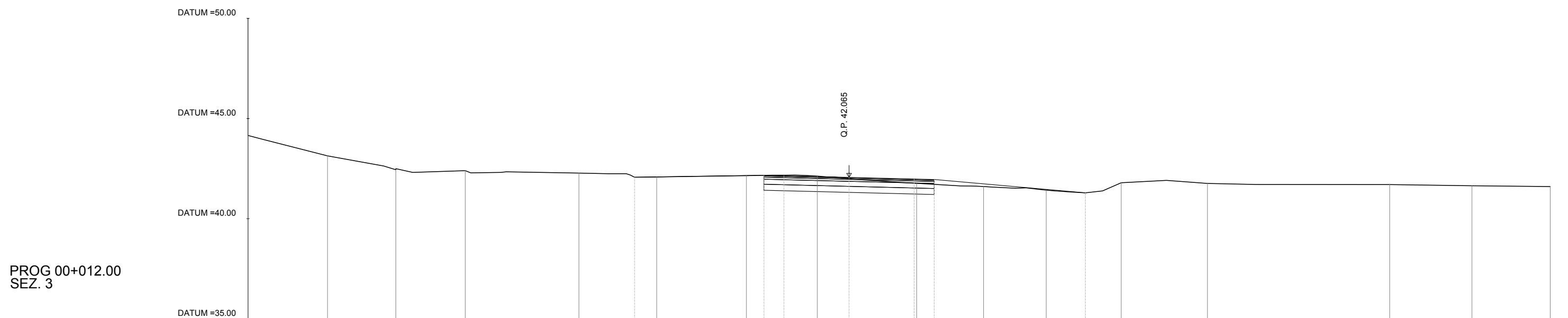
QUOTE TERRENO	42.37	42.39	42.39	42.21		42.13	42.28	42.19	42.06	42.03	41.85
DIST. PROGRESSIVE TERRENO	-30.00	-20.60	-16.15	-12.16		5.00	11.11	18.44	22.37	25.40	32.84
QUOTE PROGETTO				42.11		42.12	42.12	42.12	42.12	42.12	
DIST. PROGRESSIVE PROGETTO				-10.67		-4.26	-3.25	0.00	3.25	5.87	6.50

AREA	
Scavo	0.48 mq
Rilevato	0.97 mq
SuperCompattato	0.00 mq
Binder	0.51 mq
Usura	0.34 mq
Inerbimento	0.00 mq
Base	0.00 mq
Misto stabilizzato	0.00 mq
Scotico	0.00 mq
Bonifica	0.00 mq
Scavo Fossi	0.00 mq



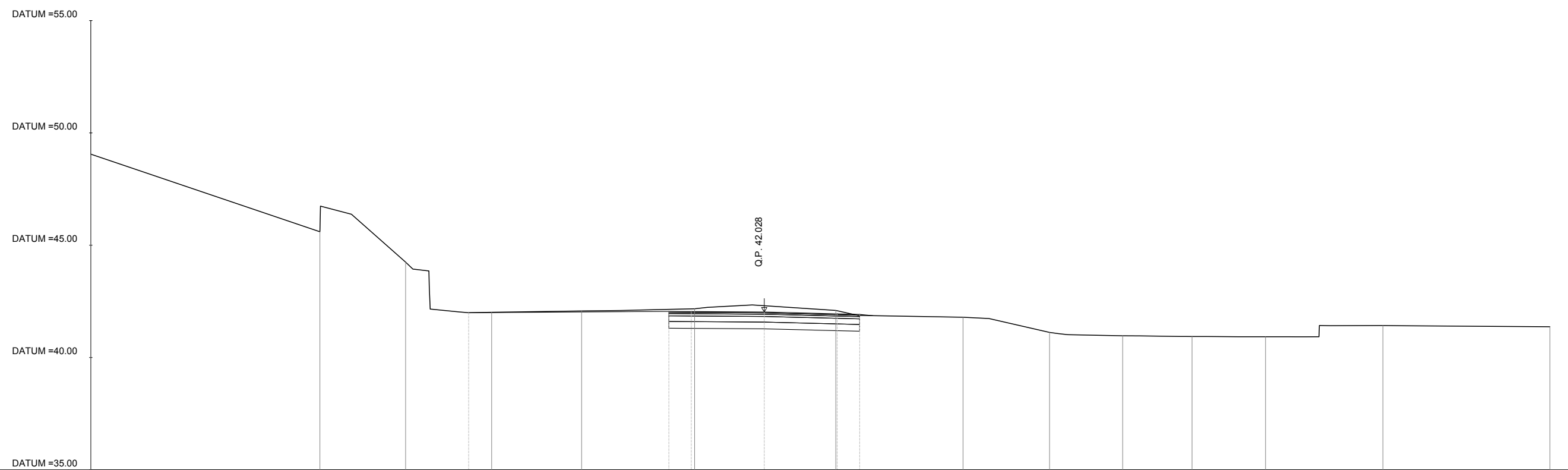
QUOTE TERRENO	44.08	43.05	42.40	42.40		42.27	42.08		42.15	42.16		41.76	41.61	41.42		41.81		41.77		41.71	41.65	41.61
DIST. PROGRESSIVE TERRENO	-30.00	-25.94	-22.67	-19.24		-13.18	-9.78		-5.27	-2.25		3.46	6.80	9.88		13.59		17.85		26.98	31.11	35.00
QUOTE PROGETTO							42.07		42.17	42.14		42.06	41.98	41.96				41.30				
DIST. PROGRESSIVE PROGETTO							-10.68		-4.25	-3.25		0.00	3.25	4.25				11.61				

AREA	
Scavo	5.72 mq
Rilevato	0.76 mq
SuperCompattato	2.55 mq
Binder	0.51 mq
Usura	0.34 mq
Inerbimento	0.00 mq
Base	0.85 mq
Misto stabilizzato	2.13 mq
Scotico	0.00 mq
Bonifica	0.00 mq
Scavo Fossi	0.00 mq



QUOTE TERRENO	44.15	43.14	42.45	42.40	42.28	42.08	42.15	42.13	41.76	41.61	41.43	41.79	41.76	41.70	41.64	41.60
DIST. PROGRESSIVE TERRENO	-30.00	-26.03	-22.62	-19.16	-13.48	-9.60	-5.12	-1.59	3.37	6.72	9.84	13.58	17.89	26.99	31.09	35.00
QUOTE PROGETTO						42.07	42.17	42.15	42.06	41.98	41.96		41.29			
DIST. PROGRESSIVE PROGETTO						-10.71	-4.25	-3.25	0.00	3.25	4.25		11.80			

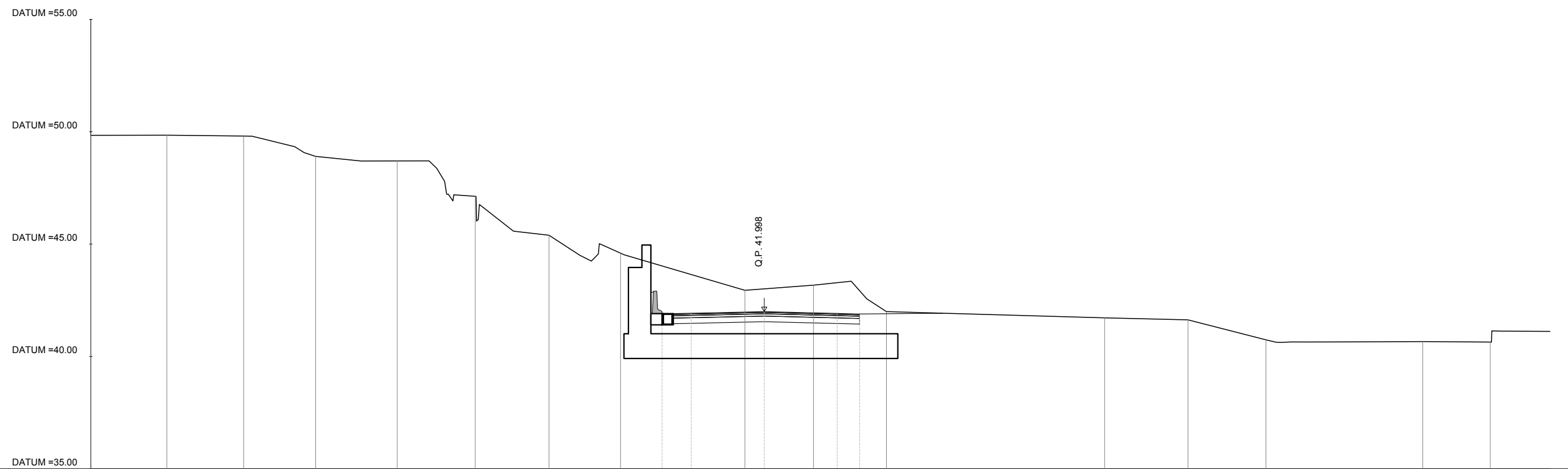
AREA	
Scavo	8.34 mq
Rilevato	0.00 mq
SuperCompattato	2.55 mq
Binder	0.51 mq
Usura	0.34 mq
Inerbimento	0.00 mq
Base	0.85 mq
Misto stabilizzato	2.13 mq
Scotico	0.00 mq
Bonifica	0.00 mq
Scavo Fossi	0.00 mq



PROG 00+020.00
SEZ. 4

QUOTE TERRENO	49.05	45.60	44.25	42.01	42.07	42.17	42.10	41.79	41.12	40.97	40.94	40.93	41.42	41.37
DIST. PROGRESSIVE TERRENO	-30.00	-19.79	-15.98	-12.14	-8.14	-3.10	3.19	8.86	12.71	15.97	19.06	22.33	27.56	35.00
QUOTE PROGETTO				41.99		42.05	42.05	42.03	41.95	41.92				
DIST. PROGRESSIVE PROGETTO				-13.17		-4.25	-3.25	0.00	3.25	4.25				

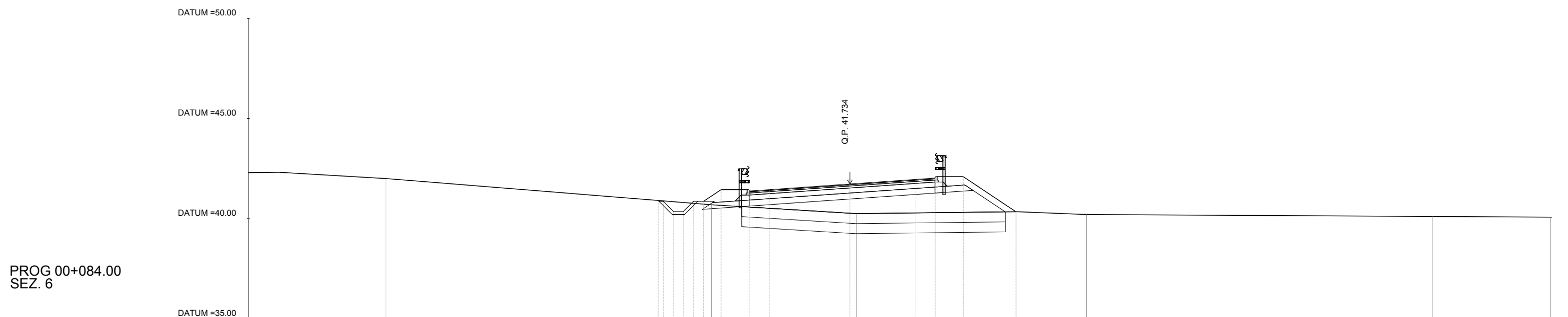
AREA	
Scavo	16.39 mq
Rilevato	0.00 mq
SuperCompattato	0.00 mq
Binder	0.53 mq
Usura	0.35 mq
Inerbimento	0.00 mq
Base	0.88 mq
Misto stabilizzato	2.20 mq
Scotico	0.00 mq
Bonifica	0.00 mq
Scavo Fossi	0.00 mq



PROG 00+026.50
SEZ. 5

QUOTE TERRENO	49.84	49.85	49.81	48.90	48.70	47.13	45.40	44.60		42.95	43.17	42.00		41.72	41.63	40.74		40.66	40.64	
DIST. PROGRESSIVE TERRENO	-30.00	-26.61	-23.19	-19.98	-16.35	-12.87	-9.59	-6.40		-0.86	2.19	5.44		15.16	18.87	22.35		29.33	32.34	
QUOTE PROGETTO										41.90	41.93	42.00	41.92	41.89						
DIST. PROGRESSIVE PROGETTO										-4.55	-3.25	0.00	3.25	4.25						

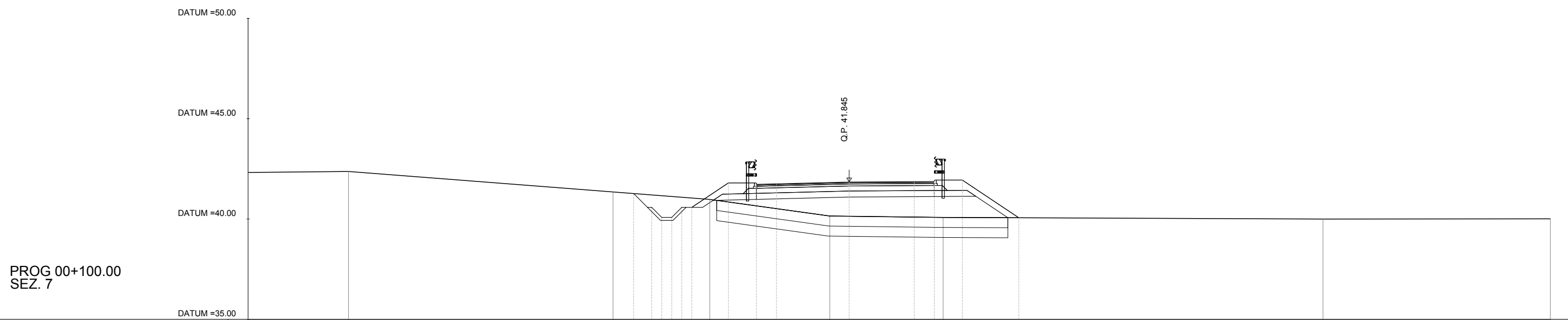
AREA	
Scavo	0.21 mq
Rilevato	8.37 mq
SuperCompattato	3.91 mq
Binder	0.56 mq
Usura	0.37 mq
Inerbimento	2.26 mq
Base	0.93 mq
Misto stabilizzato	2.58 mq
Scotico	6.58 mq
Bonifica	6.58 mq
Scavo Fossi	0.33 mq



PROG 00+084.00
SEZ. 6

QUOTE TERRENO	42.30	42.01	40.70	40.26	40.35	40.21	40.12	40.08
DIST. PROGRESSIVE TERRENO	-30.00	-23.13	-6.91	0.32	8.33	11.80	29.06	34.93
QUOTE PROGETTO			40.87 40.87 40.37 40.87 40.87 41.45	41.38 41.45	41.73	41.96 42.03 42.10	40.35	
DIST. PROGRESSIVE PROGETTO			-9.56 -8.80 -8.30 -7.80 -7.30 -6.42	-5.02 -4.02	-0.00	3.25 4.25 5.65	8.28	

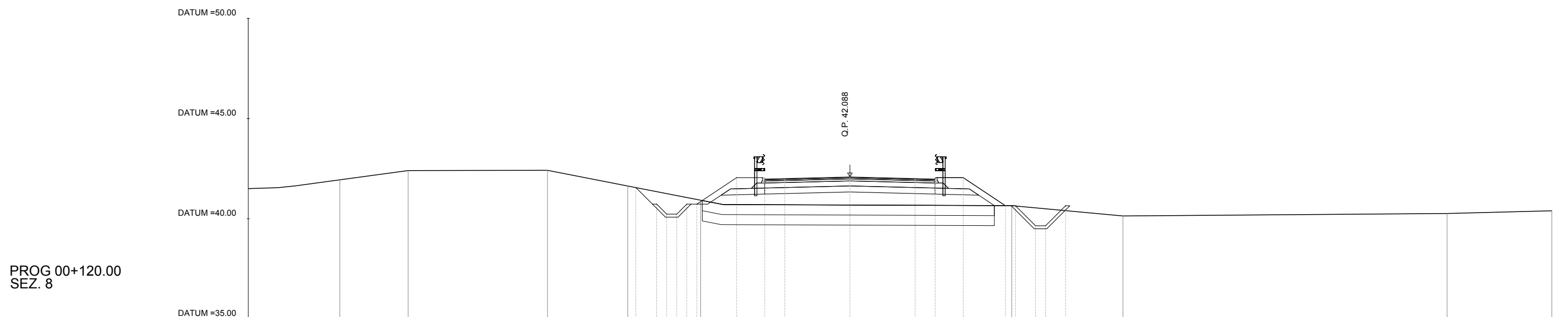
AREA	
Scavo	0.50 mq
Rilevato	10.77 mq
SuperCompattato	3.80 mq
Binder	0.53 mq
Usura	0.35 mq
Inerbimento	2.67 mq
Base	0.89 mq
Misto stabilizzato	2.49 mq
Scotico	7.29 mq
Bonifica	7.29 mq
Scavo Fossi	1.22 mq



PROG 00+100.00
SEZ. 7

QUOTE TERRENO	42.32	42.37	41.35	40.98	40.15	40.08	40.00	40.01								
DIST. PROGRESSIVE TERRENO	-30.00	-24.99	-11.79	-6.96	-0.97	4.69	23.65	35.00								
QUOTE PROGETTO			41.27	40.58	40.08	40.08	40.58	41.80	41.73	41.75	41.84	41.86	41.87	41.94	40.06	
DIST. PROGRESSIVE PROGETTO			-10.76	-9.85	-9.35	-8.65	-8.35	-7.85	-6.03	-4.62	-3.62	0.00	3.25	4.25	5.65	8.47

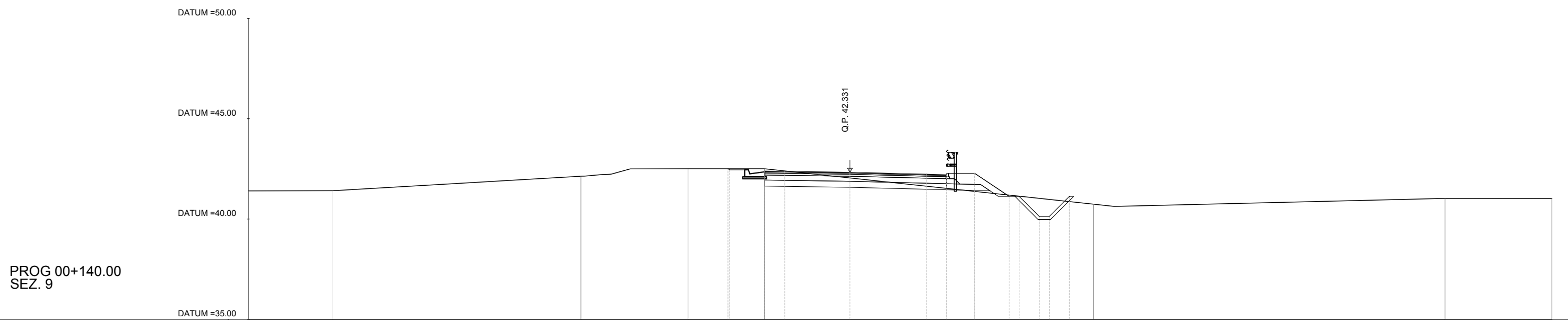
AREA	
Scavo	0.00 mq
Rilevato	8.83 mq
SuperCompattato	3.71 mq
Binder	0.51 mq
Usura	0.34 mq
Inerbimento	1.27 mq
Base	0.85 mq
Misto stabilizzato	2.40 mq
Scotico	7.29 mq
Bonifica	7.29 mq
Scavo Fossi	2.30 mq



PROG 00+120.00
SEZ. 8

QUOTE TERRENO	41.50	41.94	42.40	42.42	41.63	40.93		40.65	40.14	40.26	40.40											
DIST. PROGRESSIVE TERRENO	-30.00	-25.43	-22.03	-15.08	-11.08	-7.44		8.07	13.61	29.78	35.00											
QUOTE PROGETTO					41.56	40.73	40.23	40.73	42.05	41.98	42.01	42.09	42.01	41.98	42.05	40.65	40.65	39.65	39.65	40.65		
DIST. PROGRESSIVE PROGETTO					-10.68	-9.64	-9.14	-8.64	-8.14	-7.64	-5.65	-4.25	-3.25	0.00	3.25	4.25	5.65	7.75	8.25	9.25	9.75	10.75

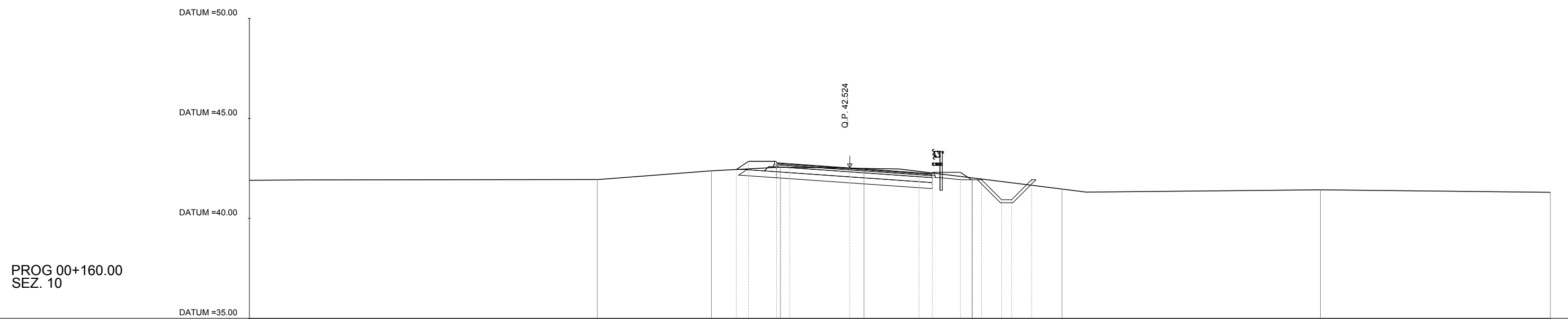
AREA	
Scavo	4.70 mq
Rilevato	0.00 mq
SuperCompattato	3.30 mq
Binder	0.54 mq
Usura	0.36 mq
Inerbimento	1.14 mq
Base	0.91 mq
Misto stabilizzato	2.40 mq
Scotico	0.00 mq
Bonifica	0.00 mq
Scavo Fossi	1.22 mq



PROG 00+140.00
SEZ. 9

QUOTE TERRENO	41.40	41.41	42.13	42.51	42.51	42.33	42.24	42.21	42.28	41.13	41.13	40.13	40.13	41.13	40.74	41.03	41.02
DIST. PROGRESSIVE TERRENO	-30.00	-25.78	-13.41	-8.07	-4.26	0.00	3.81	4.81	6.21	7.94	8.44	9.44	9.94	10.94	12.14	29.67	35.00
QUOTE PROGETTO						42.33	42.24	42.21	42.28	41.13	41.13	40.13	40.13	41.13			
DIST. PROGRESSIVE PROGETTO						-6.00	-4.25	-3.25	0.00	3.81	4.81	6.21	7.94	8.44	9.44	9.94	10.94

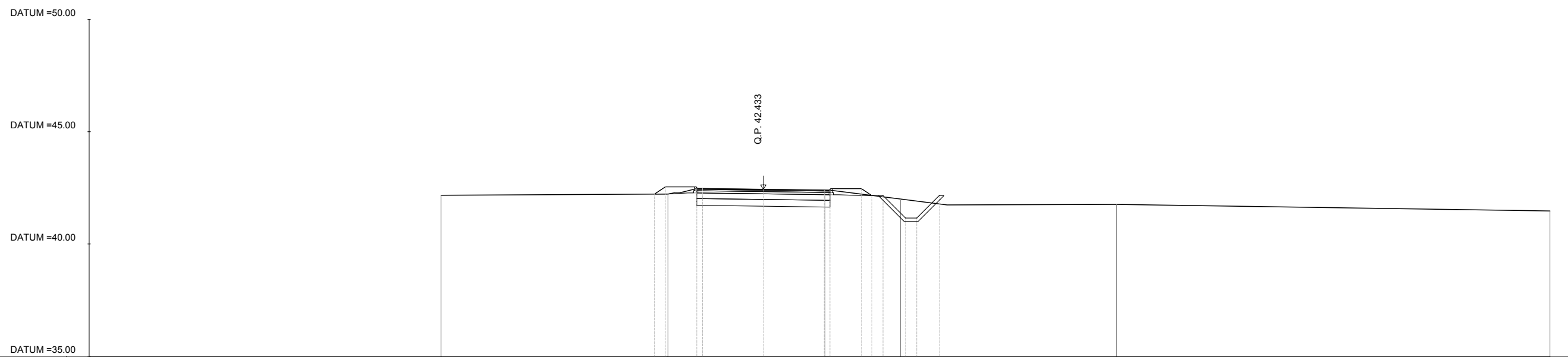
AREA	
Scavo	6.72 mq
Rilevato	0.00 mq
SuperCompattato	2.84 mq
Binder	0.47 mq
Usura	0.31 mq
Inerbimento	1.14 mq
Base	0.78 mq
Misto stabilizzato	2.06 mq
Scotico	0.00 mq
Bonifica	0.00 mq
Scavo Fossi	1.23 mq



PROG 00+160.00
SEZ. 10

QUOTE TERRENO	41.90	41.94	42.38	42.56	42.50	42.02	41.47	41.43	41.30
DIST. PROGRESSIVE TERRENO	-30.00	-12.62	-6.91	-3.47	0.71	6.13	10.60	23.51	35.00
QUOTE PROGETTO			42.44	42.78	42.52	42.28	42.31	40.93	41.93
DIST. PROGRESSIVE PROGETTO			-5.67	-3.66	0.00	3.46	5.52	7.58	9.08
			-5.06	-3.00		4.12	6.08	8.08	
			42.85	42.73		42.24	41.93	40.93	

AREA	
Scavo	4.73 mq
Rilevato	0.00 mq
SuperCompattato	1.78 mq
Binder	0.36 mq
Usura	0.24 mq
Inerbimento	0.89 mq
Base	0.59 mq
Misto stabilizzato	1.48 mq
Scotico	0.00 mq
Bonifica	0.00 mq
Scavo Fossi	1.03 mq



PROG 00+170.80
SEZ. 11

QUOTE TERRENO		42.17	42.23	42.40	42.00	41.76	41.47
DIST. PROGRESSIVE TERRENO		-14.34	-4.25	2.74	6.10	15.71	35.00
QUOTE PROGETTO			42.22 42.54	42.43	42.39 42.46 42.16 42.16	41.16 41.16	42.16
DIST. PROGRESSIVE PROGETTO			-4.84 -4.36	0.00	2.76 4.37 4.83 5.33	6.33 6.83	7.83