

COMMITTENTE:



ALTA SORVEGLIANZA:



GENERAL CONTRACTOR:



**INFRASTRUTTURE FERROVIARIE STRATEGICHE DEFINITE DALLA LEGGE OBIETTIVO N. 443/01**

**LINEA A.V. /A.C. TORINO-VENEZIA Tratta VERONA-PADOVA  
Lotto funzionale Verona-Bivio Vicenza**

**PROGETTO ESECUTIVO**

IV - CAVALCAFERROVIA

IV02 - CAVALCAFERROVIA AL km 10+536.90

GENERALE

QUADERNO DELLE SEZIONI TRASVERSALI DELLA DEVIAZIONE PROVVISORIA

	<b>GENERAL CONTRACTOR</b>		<b>DIRETTORE LAVORI</b>		<b>SCALA :</b> 1:200
	<b>IL PROGETTISTA INTEGRATORE</b> ing. Giovanni MALAVENDA iscritto all'ordine degli ingegneri di Verona n. 4289 Data: 89		Consorzio <b>Iricav Due</b> ing. Paolo CARMONA Data:		

<b>COMMESSA</b>	<b>LOTTO</b>	<b>FASE</b>	<b>ENTE</b>	<b>TIPO DOC.</b>	<b>OPERA/DISCIPLINA</b>	<b>PROGR.</b>	<b>REV.</b>	<b>FOGLIO</b>
IN17	12	E	12	M9	IV0200	001	A	DI

	<b>VISTO CONSORZIO IRICAV DUE</b>	
	<b>Firma</b>	<b>Data</b>
	ing. Luca RANDOLFI	

Progettazione :

Rev.	Descrizione	Redatto	Data	Verificato	Data	Approvato	Data	IL PROGETTISTA
A	EMISSIONE	Cod.ing.	18/06/21	C.Pent.	18/06/21	P.Luciani	18/06/21	<b>Giuseppefabrizio Coppa</b>  Data:
B								
C								

<b>CIG. 8377957CD1</b>	<b>CUP: J41E91000000009</b>	<b>File:</b> IN1712EI2W9IV0200001A.DWG
Progetto cofinanziato dalla Unione Europea		<b>Cod. origine:</b> CODICE

Scala di plot:

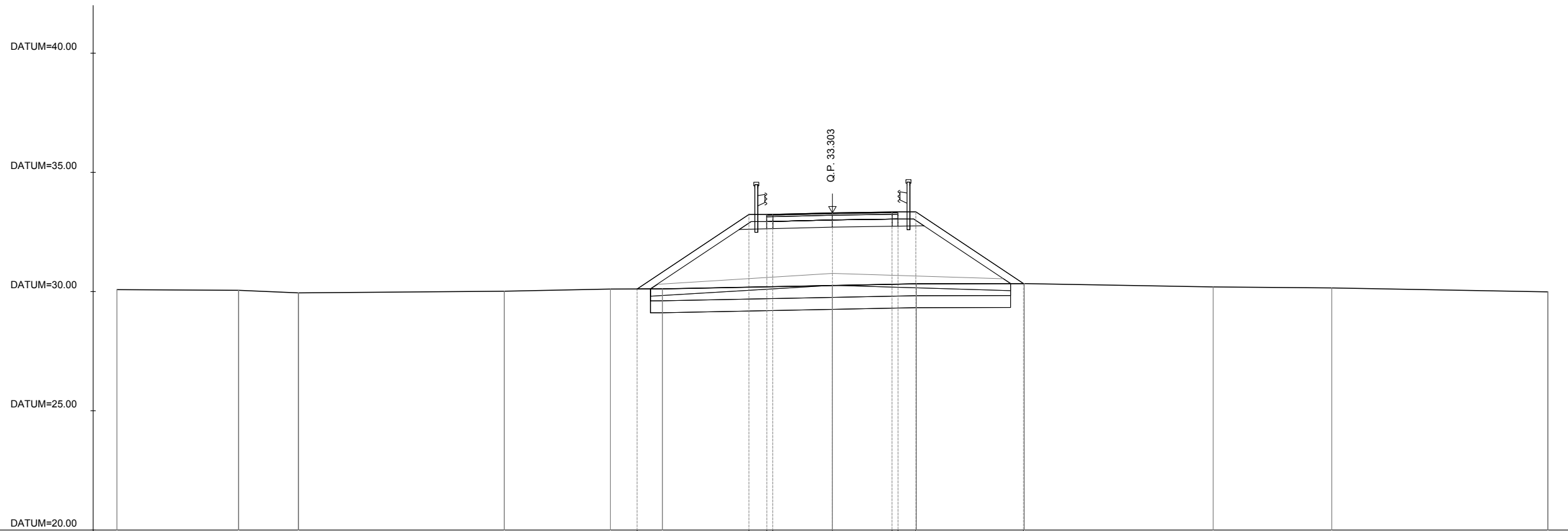
TUTTI I DIRITTI DEL PRESENTE DOCUMENTO SONO RISERVATI: LA PRODUZIONE ANCHE PARZIALE È VIETATA







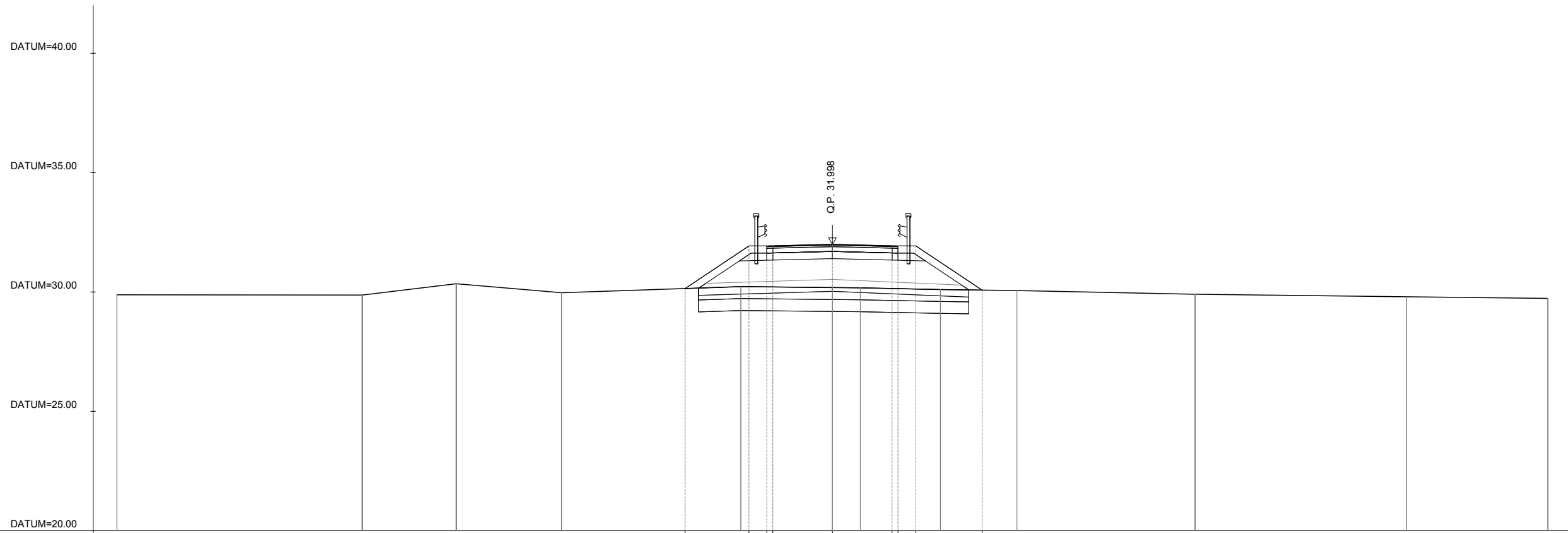
Aree sez. n°4	
	Area
Scavo	0.00mq
Rilevato	27.85mq
Usura	0.16mq
Binder	0.39mq
Misto stabilizzato	1.10mq
Supercompattato	2.19mq
Inerbimento	3.58mq
Scotico	7.55mq
Bonifica	7.55mq
Anticapillare	7.39mq



PROG 0+060.994  
SEZ. 4

QUOTE PROGETTO						30.11	33.23	33.23	33.30	33.34	33.34	30.34				
QUOTE TERRENO	-30.08	-30.05	-29.94		-30.01	-30.11	-30.11		-30.26		-30.33	-30.34		-30.19	-30.15	-29.99
DIST. PROGRESSIVE PROGETTO						-8.19	-3.50	-2.56	0.00	2.79	3.50	8.01				
DIST. PROGRESSIVE TERRENO	-30.00	-24.90	-22.39		-13.76	-9.31	-7.13		0.00	3.52	8.05		15.96	20.94	30.00	

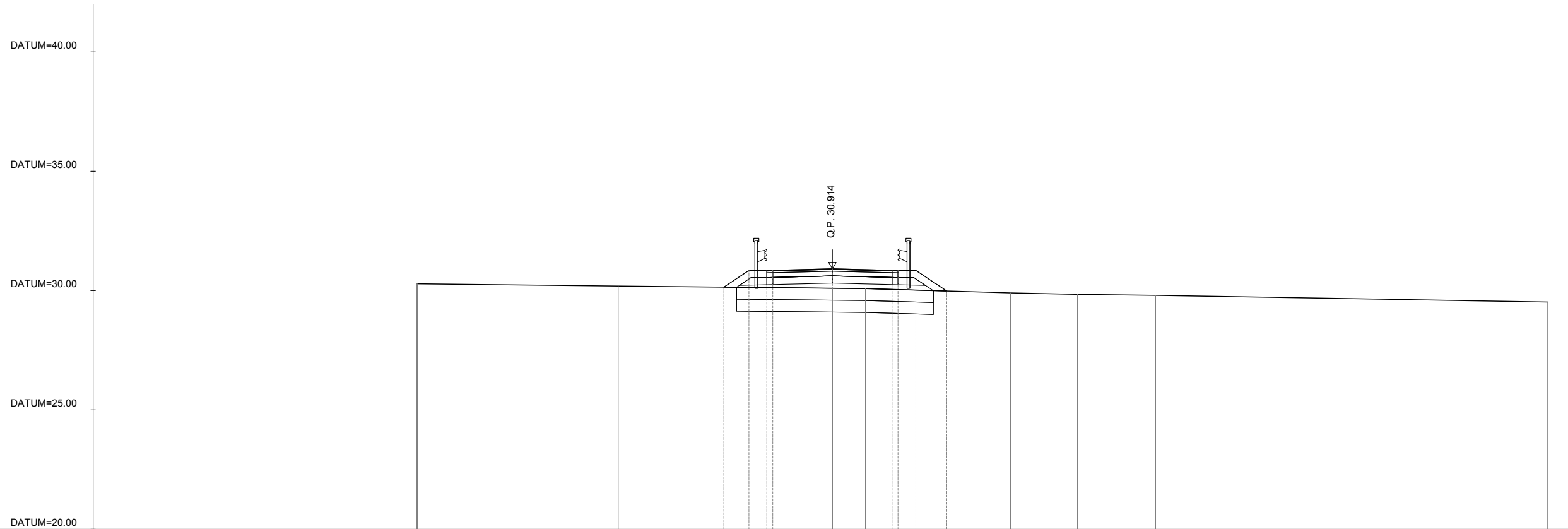
Aree sez. n°5	
	Area
Scavo	0.00mq
Rilevato	11.13mq
Usura	0.17mq
Binder	0.39mq
Misto stabilizzato	1.10mq
Supercompattato	2.21mq
Inerbimento	2.22mq
Scotico	5.66mq
Bonifica	5.66mq
Anticapillare	5.54mq



PROG 0+080.000  
SEZ. 5

QUOTE PROGETTO						30.14	31.93	31.998	32.00	31.93	31.93	30.08						
QUOTE TERRENO	29.88	29.87	30.35	29.97			30.22		30.19	30.17		30.10	30.06		29.91		29.80	29.73
DIST. PROGRESSIVE PROGETTO						-6.18	-3.50	-2.76	0.00	2.79	3.50	6.28						
DIST. PROGRESSIVE TERRENO	-30.00	-19.72	-15.77	-11.36			-3.84		0.00	1.17		4.53	7.74		15.21		24.08	30.00

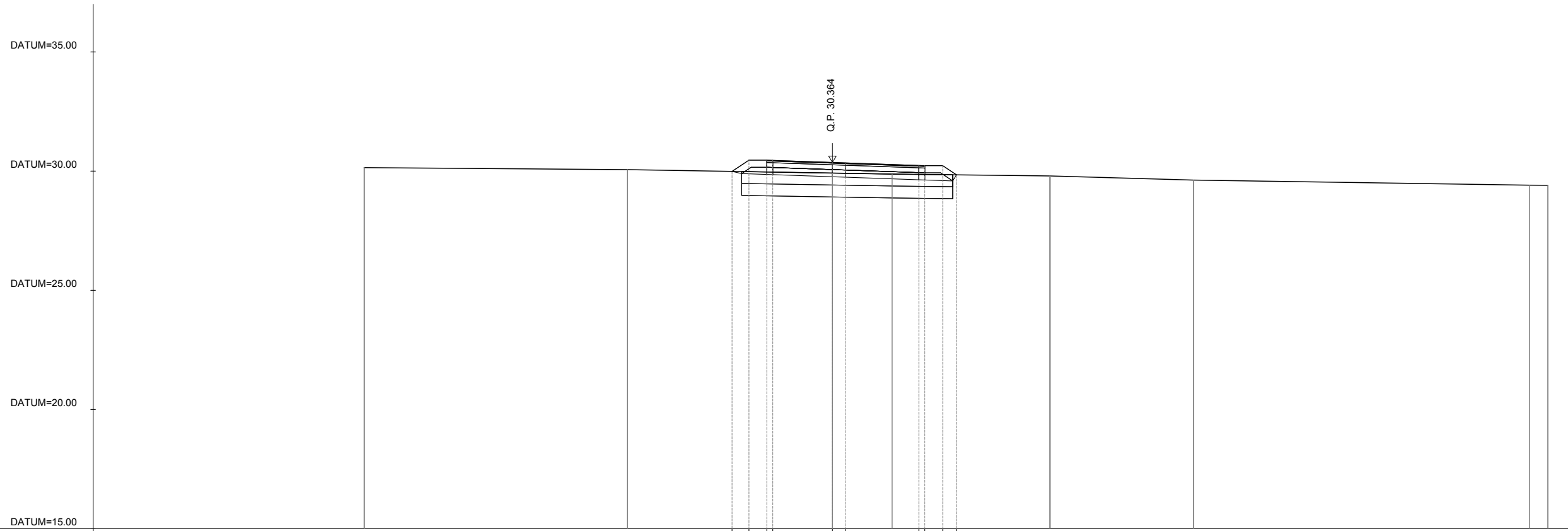
Aree sez. n°6	
	Area
Scavo	0.00mq
Rilevato	0.00mq
Usura	0.00mq
Binder	0.00mq
Misto stabilizzato	0.00mq
Supercompattato	0.00mq
Inerbimento	0.00mq
Scotico	0.00mq
Bonifica	0.00mq
Anticapillare	0.00mq



PROG 0+100.000  
SEZ. 6

QUOTE PROGETTO				30.14	30.85	30.85	30.91	30.85	30.85	29.98				
QUOTE TERRENO		-30.28					30.10	30.08			29.90	29.84	29.80	
DIST. PROGRESSIVE PROGETTO				-4.55	-3.50	-2.76	0.00	2.79	3.50	4.80				
DIST. PROGRESSIVE TERRENO		-17.42					0.00	1.39			7.46	10.29	13.55	30.00

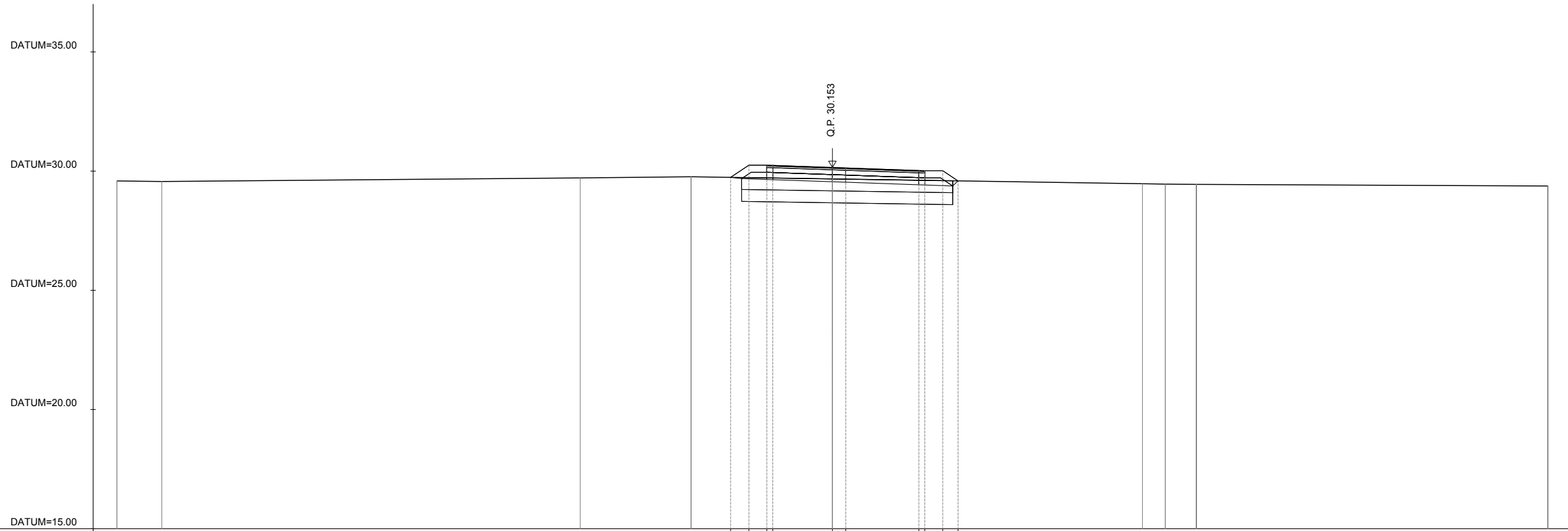
Aree sez. n°7	
	Area
Scavo	0.00mq
Rilevato	0.00mq
Usura	0.00mq
Binder	0.00mq
Misto stabilizzato	0.00mq
Supercompattato	0.00mq
Inerbimento	0.00mq
Scotico	0.00mq
Bonifica	0.00mq
Anticapillare	0.00mq



QUOTE PROGETTO				29.99	30.46	30.46	30.36	30.34	29.87	30.24	30.23	29.84									
QUOTE TERRENO		-30.15					29.92	30.34	29.87				29.80			29.62			29.41	29.40	
DIST. PROGRESSIVE PROGETTO				-4.21	-3.50	-2.76	0.00	0.56		3.67	4.62	5.20									
DIST. PROGRESSIVE TERRENO		-19.63					0.00		2.50				9.12			15.14				29.24	30.00



Aree sez. n°8	
	Area
Scavo	0.00mq
Rilevato	0.00mq
Usura	0.00mq
Binder	0.00mq
Misto stabilizzato	0.00mq
Supercompattato	0.00mq
Inerbimento	0.00mq
Scotico	0.00mq
Bonifica	0.00mq
Anticapillare	0.00mq

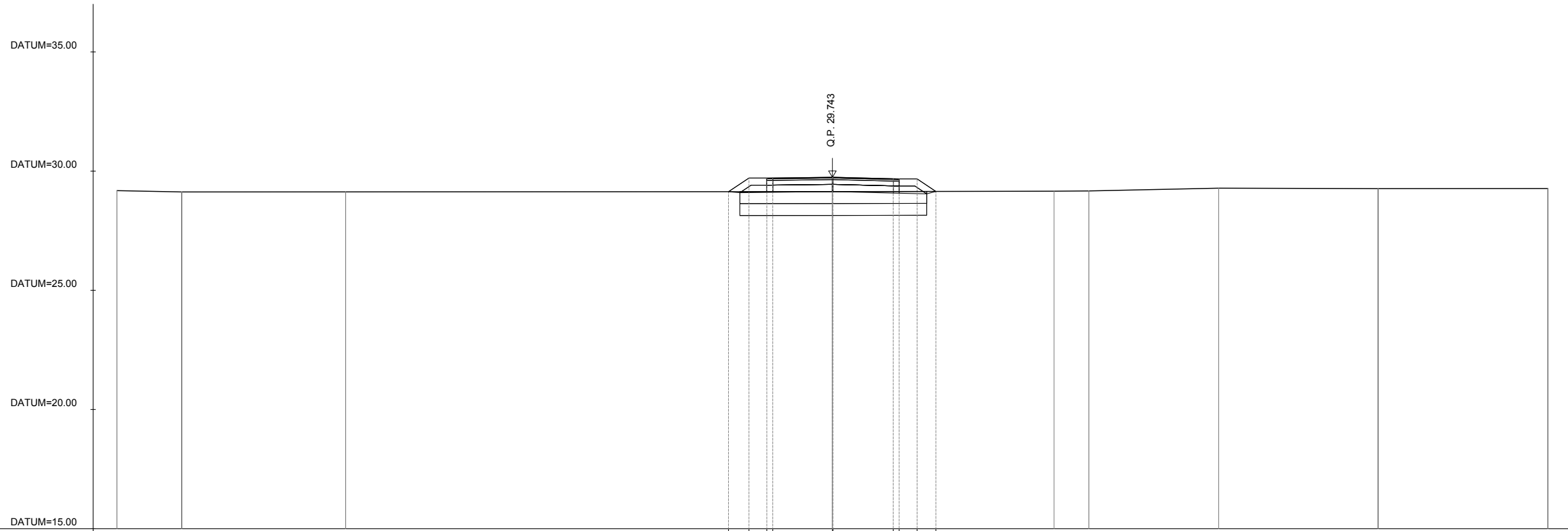


PROG 0+140.000  
SEZ. 8

QUOTE PROGETTO					29.74	30.25	30.24	30.15	30.13	30.02	30.02	29.59				
QUOTE TERRENO	29.59	29.56		29.71	29.76			29.67					29.47	29.45	29.44	29.37
DIST. PROGRESSIVE PROGETTO						4.27	3.50	2.76	0.00	0.56	3.67	4.62	5.27			
DIST. PROGRESSIVE TERRENO	30.00	28.12		10.58	5.93			0.00						13.00	13.96	15.26



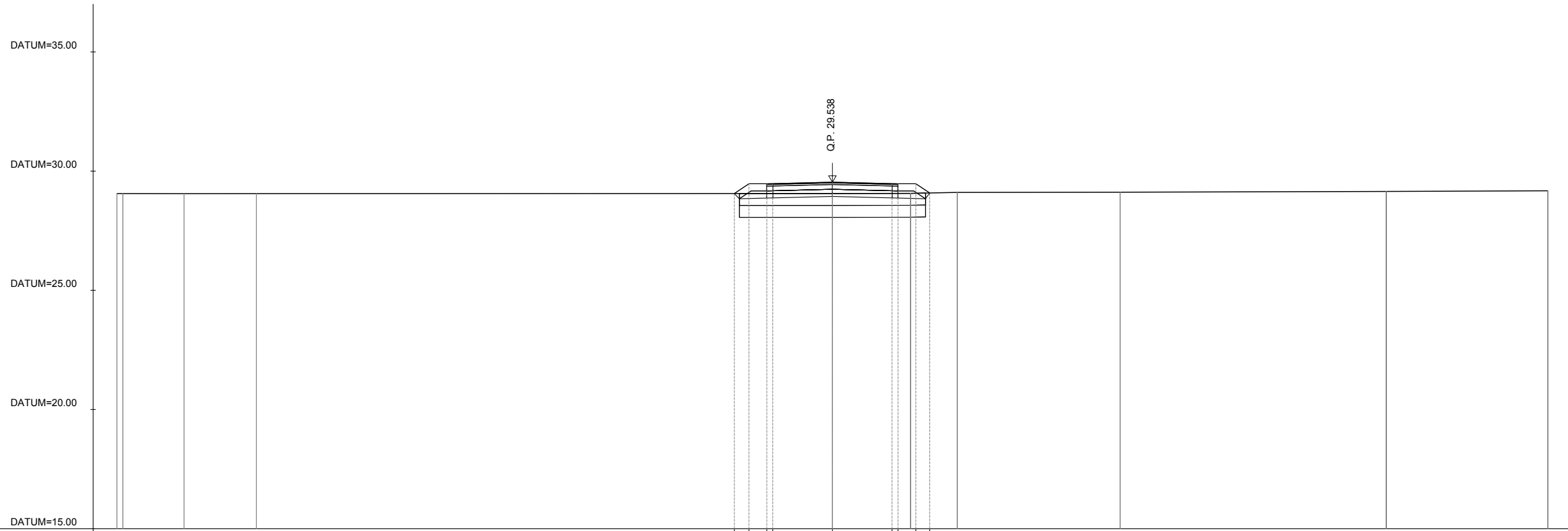
Aree sez. n°10	
	Area
Scavo	0.00mq
Rilevato	0.00mq
Usura	0.00mq
Binder	0.00mq
Misto stabilizzato	0.00mq
Supercompattato	0.00mq
Inerbimento	0.00mq
Scotico	0.00mq
Bonifica	0.00mq
Anticapillare	0.00mq



QUOTE PROGETTO					29.14	29.71	29.71	29.74	29.69	29.67	29.15							
QUOTE TERRENO	29.18	29.13		29.13				29.14				29.16	29.17		29.28		29.26	29.27
DIST. PROGRESSIVE PROGETTO					4.36	3.50	2.56	0.00	2.86	3.55	4.34							
DIST. PROGRESSIVE TERRENO	30.00	27.29		20.41				0.00				9.29	10.75		16.20		22.88	30.00

PROG 0+180.000  
SEZ. 10

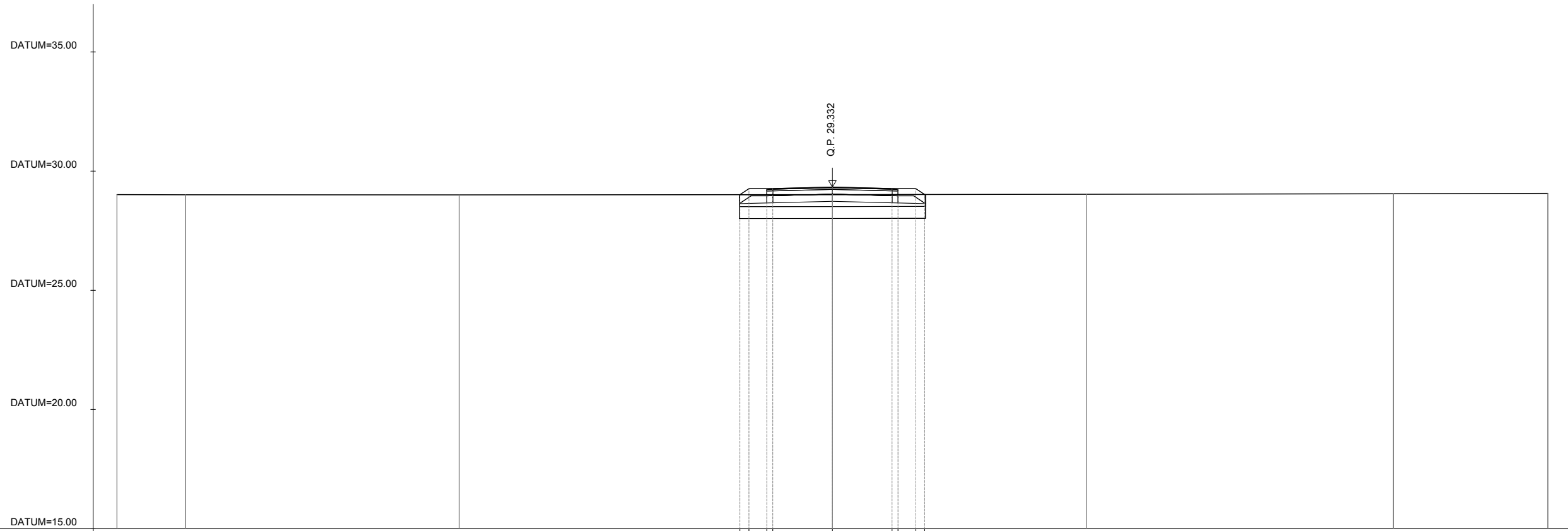
Aree sez. n°11	
	Area
Scavo	0.00mq
Rilevato	0.00mq
Usura	0.00mq
Binder	0.00mq
Misto stabilizzato	0.00mq
Supercompattato	0.00mq
Inerbimento	0.00mq
Scotico	0.00mq
Bonifica	0.00mq
Anticapillare	0.00mq



PROG 0+200.000  
SEZ. 11

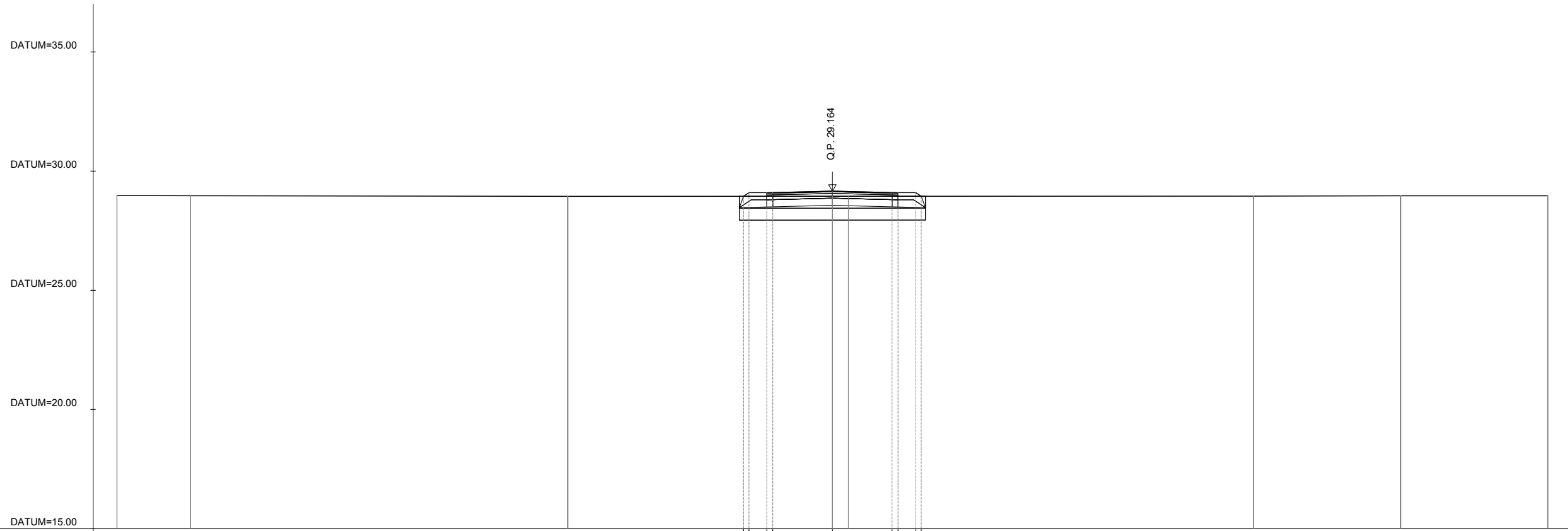
QUOTE PROGETTO				29.06	29.47	29.48	29.54	29.47	29.08					
QUOTE TERRENO	29.06	29.05	29.06				29.06	29.07	29.11		29.12		29.15	29.17
DIST. PROGRESSIVE PROGETTO				4.11	3.50	2.56	0.00	2.59	3.50	4.08				
DIST. PROGRESSIVE TERRENO	29.98	27.19	24.15				0.00	3.28	5.24		12.07		23.23	30.00

Aree sez. n°12	
	Area
Scavo	0.00mq
Rilevato	0.00mq
Usura	0.00mq
Binder	0.00mq
Misto stabilizzato	0.00mq
Supercompattato	0.00mq
Inerbimento	0.00mq
Scotico	0.00mq
Bonifica	0.00mq
Anticapillare	0.00mq



QUOTE PROGETTO				29.01	29.26	29.27	29.33	29.26	29.02				
QUOTE TERRENO	-29.01	-29.01	-29.00				29.01			-29.03		-29.05	-29.06
DIST. PROGRESSIVE PROGETTO				-3.88	-3.50	-2.76	0.00	2.76	3.89				
DIST. PROGRESSIVE TERRENO	-30.00	-27.13	-15.65				0.00			10.65		23.53	30.00

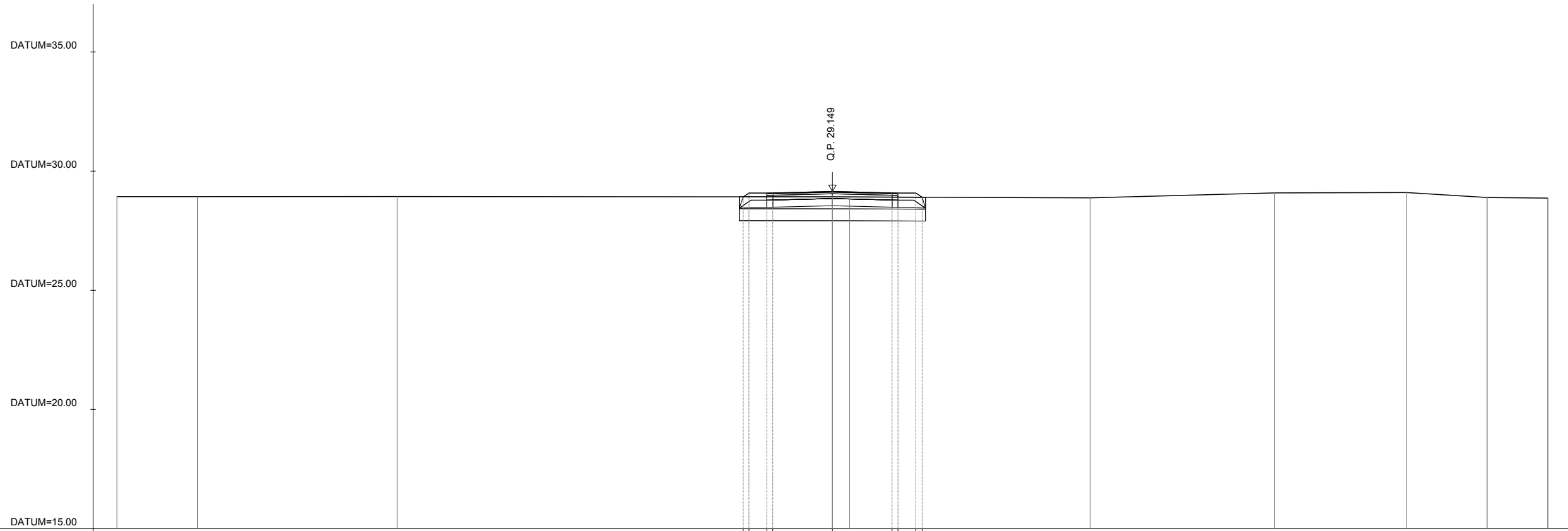
Aree sez. n°13	
	Area
Scavo	0.00mq
Rilevato	0.00mq
Usura	0.00mq
Binder	0.00mq
Misto stabilizzato	0.00mq
Supercompattato	0.00mq
Inerbimento	0.00mq
Scotico	0.00mq
Bonifica	0.00mq
Anticapillare	0.00mq



PROG 0+240.000  
SEZ. 13

QUOTE PROGETTO					28.96	28.10	29.16	28.10	28.96				
QUOTE TERRENO	-28.97	-28.97		-28.94			-28.94	-28.94			-28.95	-28.96	-28.96
DIST. PROGRESSIVE PROGETTO					-3.70	-2.76	0.00	2.79	3.79				
DIST. PROGRESSIVE TERRENO	-30.00	-26.92		-11.10			0.00	0.67			17.66	23.83	30.00

Aree sez. n°14	
	Area
Scavo	0.00mq
Rilevato	0.00mq
Usura	0.00mq
Binder	0.00mq
Misto stabilizzato	0.00mq
Supercompattato	0.00mq
Inerbimento	0.00mq
Scotico	0.00mq
Bonifica	0.00mq
Anticapillare	0.00mq



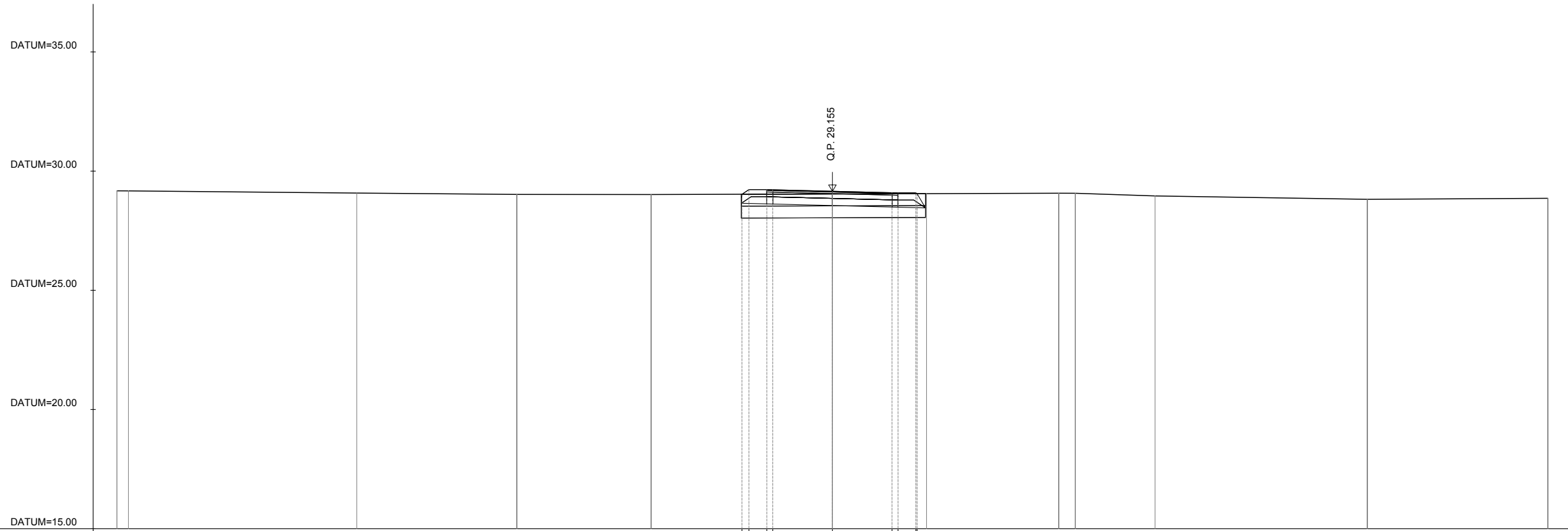
QUOTE PROGETTO					28.96	28.98	29.15	28.98	28.98						
QUOTE TERRENO	-28.93	-28.93	-28.93				-28.92	-28.92		-28.88		-29.09	-29.10	-28.89	-28.87
DIST. PROGRESSIVE PROGETTO					-3.76	-2.76	0.00	2.76	3.76						
DIST. PROGRESSIVE TERRENO	-30.00	-26.63	-18.25				0.00	0.72		10.81		18.53	24.08	27.45	30.00







Aree sez. n°17	
	Area
Scavo	3.76mq
Rilevato	0.00mq
Usura	0.16mq
Binder	0.39mq
Misto stabilizzato	1.10mq
Supercompattato	2.18mq
Inerbimento	0.65mq
Scotico	3.86mq
Bonifica	3.86mq
Anticapillare	0.00mq



QUOTE PROGETTO						28.93	28.22	29.16	28.09	29.09						
QUOTE TERRENO	28.17	29.17	29.08	29.02	29.02			29.04		29.05	29.07	29.07	28.96		28.82	28.86
DIST. PROGRESSIVE PROGETTO						3.78	2.76	0.00	2.79	3.66						
DIST. PROGRESSIVE TERRENO	30.00	29.52	19.94	13.23	7.60			0.00		3.95	9.49	10.19	13.53		22.43	30.00

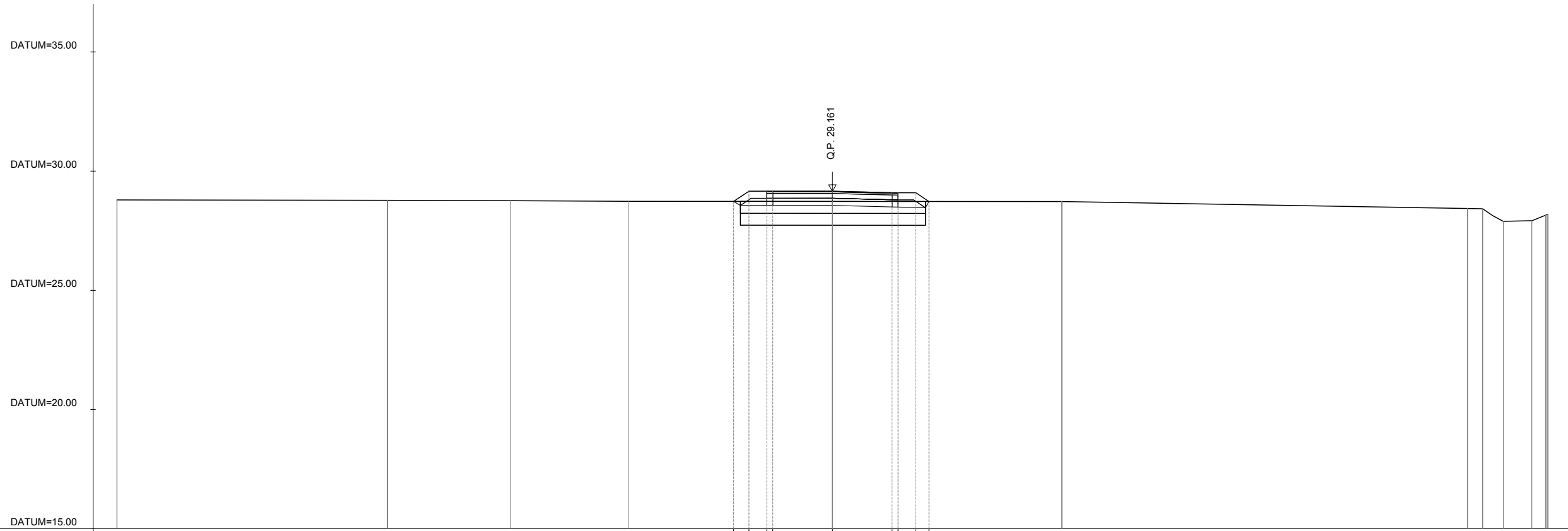
Aree sez. n°18	
	Area
Scavo	3.10mq
Rilevato	0.00mq
Usura	0.17mq
Binder	0.38mq
Misto stabilizzato	1.10mq
Supercompattato	1.65mq
Inerbimento	0.00mq
Scotico	0.00mq
Bonifica	0.00mq
Anticapillare	0.00mq



PROG 0+320.216  
SEZ. 18

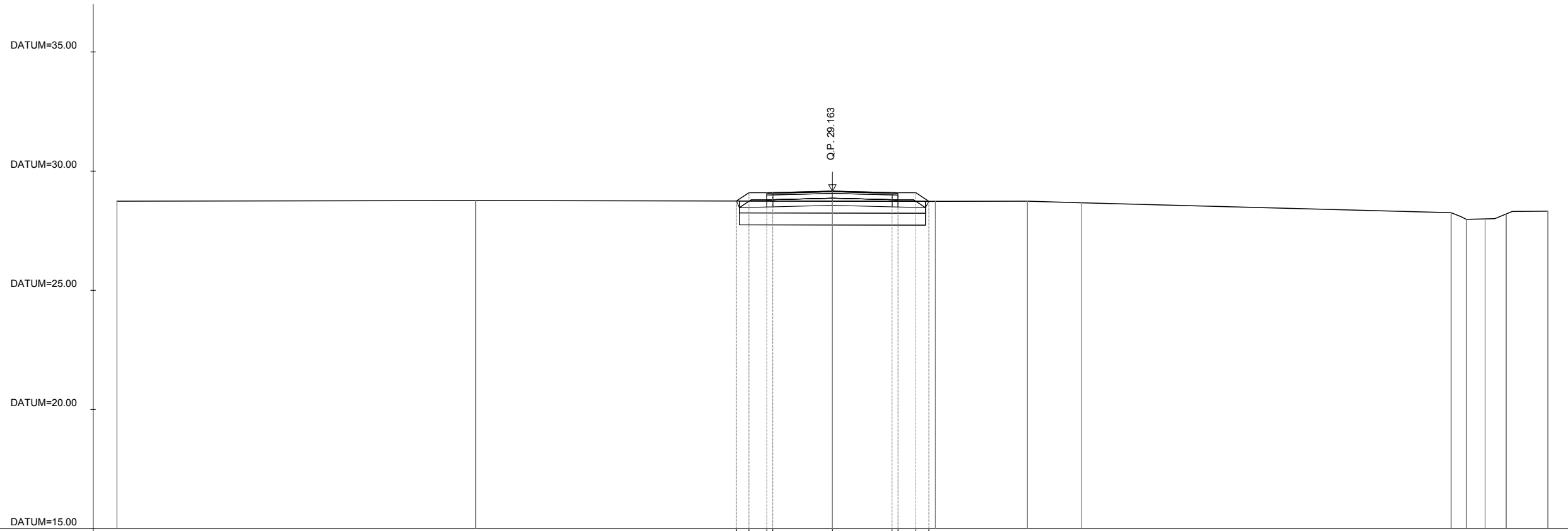
QUOTE PROGETTO				28.22	29.16	28.09									
QUOTE TERRENO	28.13		28.99		28.96	28.96		28.94		28.92		28.78	28.57	28.10	28.06
DIST. PROGRESSIVE PROGETTO				-2.76	0.00	2.76									
DIST. PROGRESSIVE TERRENO	-28.69		-8.46		-0.91	0.00		7.96		12.92		25.82	28.69	28.62	30.00

Aree sez. n°19	
	Area
Scavo	1.50mq
Rilevato	0.00mq
Usura	0.16mq
Binder	0.39mq
Misto stabilizzato	1.10mq
Supercompattato	2.20mq
Inerbimento	0.81mq
Scotico	3.88mq
Bonifica	3.88mq
Anticapillare	0.00mq



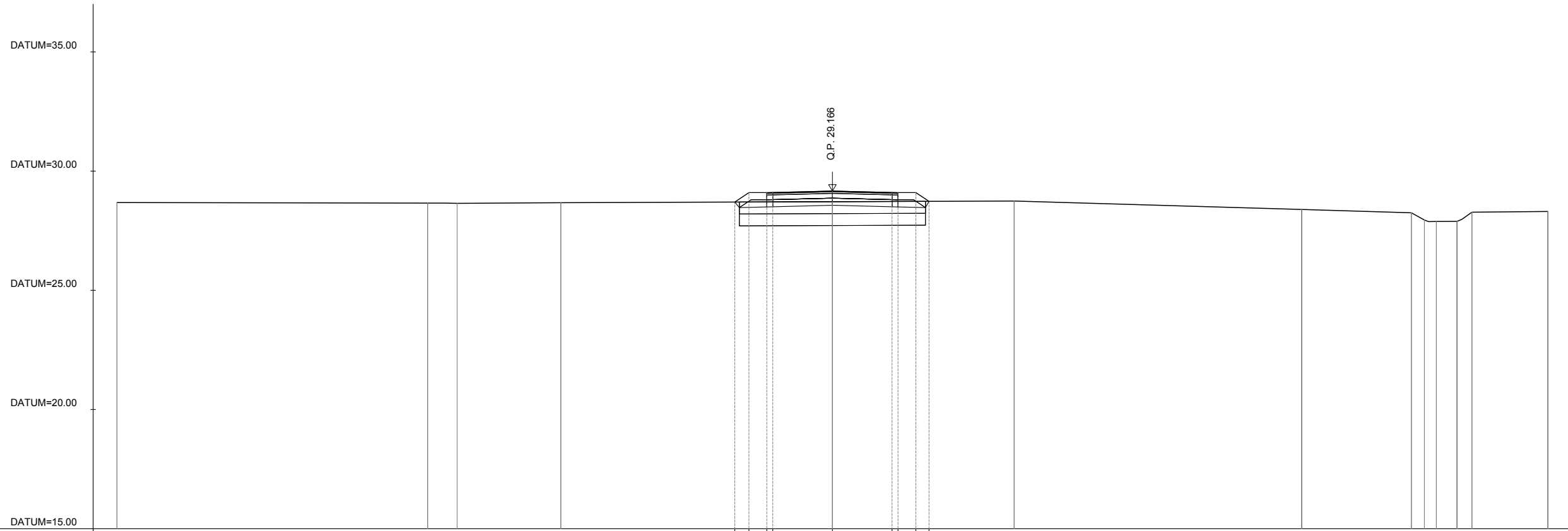
QUOTE PROGETTO					28.73	29.16	28.18	29.16	28.09	29.09	28.73											
QUOTE TERRENO	28.79		28.77		28.76		28.73		28.73		28.72							28.43	28.42	27.89	27.92	28.16
DIST. PROGRESSIVE PROGETTO								0.00	2.79	3.50	4.05											
DIST. PROGRESSIVE TERRENO	30.00		18.66		13.49		8.56		0.00			9.62						26.63	27.26	28.13	29.33	30.00

Aree sez. n°20	
	Area
Scavo	1.75mq
Rilevato	0.00mq
Usura	0.16mq
Binder	0.39mq
Misto stabilizzato	1.10mq
Supercompattato	2.21mq
Inerbimento	0.79mq
Scotico	3.90mq
Bonifica	3.90mq
Anticapillare	0.00mq



QUOTE PROGETTO				28.75	29.09	28.99	29.16	28.99	29.09	28.73												
QUOTE TERRENO	-28.74		-28.76				-28.74			-28.73			-28.74	-28.67				-28.26	-27.98	-28.00	-28.20	-28.32
DIST. PROGRESSIVE PROGETTO				-4.02	-3.50	-2.56	0.00	2.79	3.50	4.04												
DIST. PROGRESSIVE TERRENO	-30.00		-14.96				0.00			4.32		8.18	10.45					25.94	26.58	27.37	28.25	30.00

Aree sez. n°21	
	Area
Scavo	1.55mq
Rilevato	0.00mq
Usura	0.16mq
Binder	0.39mq
Misto stabilizzato	1.10mq
Supercompattato	2.21mq
Inerbimento	0.81mq
Scotico	3.90mq
Bonifica	3.90mq
Anticapillare	0.00mq



QUOTE PROGETTO						28.70	29.10	28.10	29.17	28.10	29.10	28.73											
QUOTE TERRENO	-28.68		-28.66	-28.65	-28.68				28.72				28.74			-28.39		-28.25	-27.95	-27.89	-27.89	-28.28	-28.31
DIST. PROGRESSIVE PROGETTO						-4.09	-3.50	-2.56	0.00	2.79	3.50	4.05											
DIST. PROGRESSIVE TERRENO	-30.00		-16.97	-15.74	-11.39				0.00				7.62			19.68		24.28	24.82	25.32	26.19	26.82	30.00









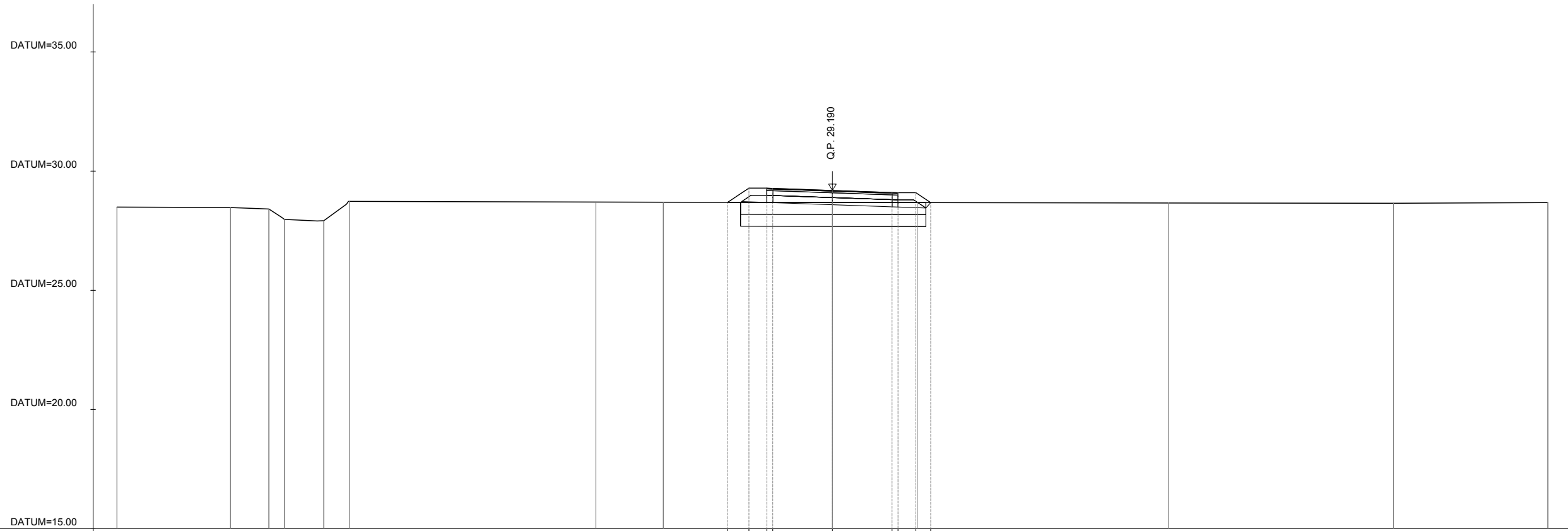








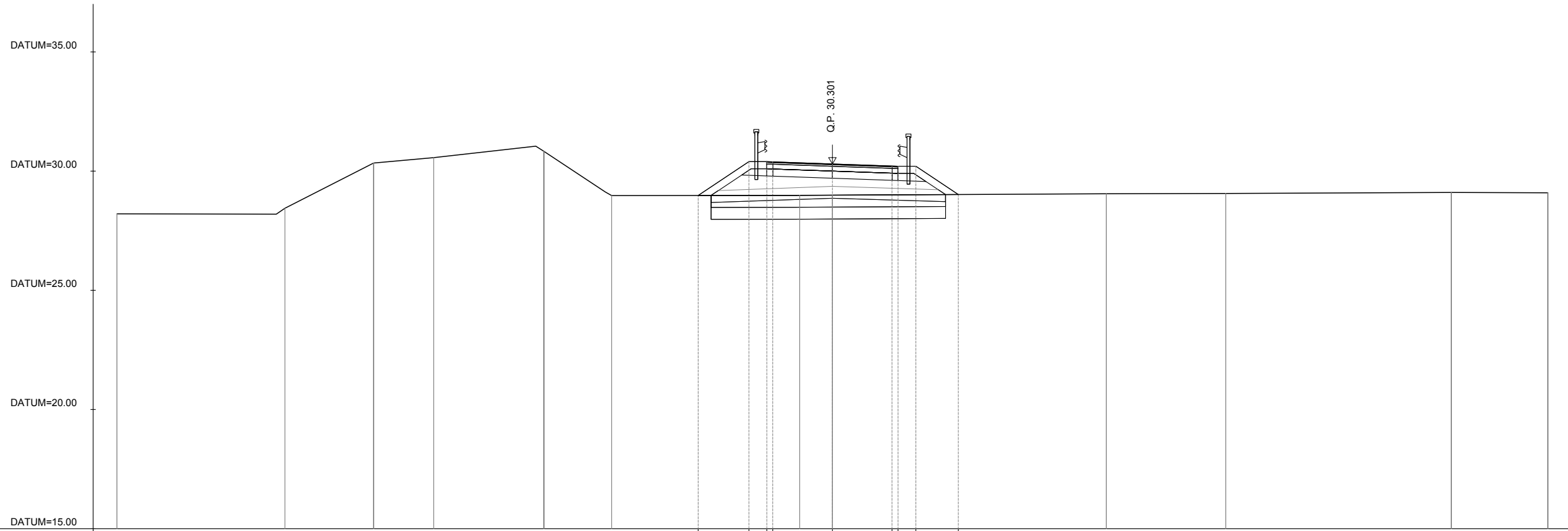
Aree sez. n°29	
	Area
Scavo	0.77mq
Rilevato	0.02mq
Usura	0.16mq
Binder	0.38mq
Misto stabilizzato	1.10mq
Supercompattato	2.18mq
Inerbimento	0.87mq
Scotico	3.89mq
Bonifica	3.89mq
Anticapillare	0.00mq



QUOTE PROGETTO								28.69	29.29	28.28	29.19	28.09	29.09	28.68							
QUOTE TERRENO	28.49		28.47	28.41	27.97	27.92	28.73				28.70	28.69			28.68			28.66		28.65	28.68
DIST. PROGRESSIVE PROGETTO								4.39	3.50	2.76	0.00	2.79	3.50	4.12							
DIST. PROGRESSIVE TERRENO	30.00		25.24	23.63	22.98	21.33	20.26				9.92	7.09			0.00			14.08		23.53	30.00



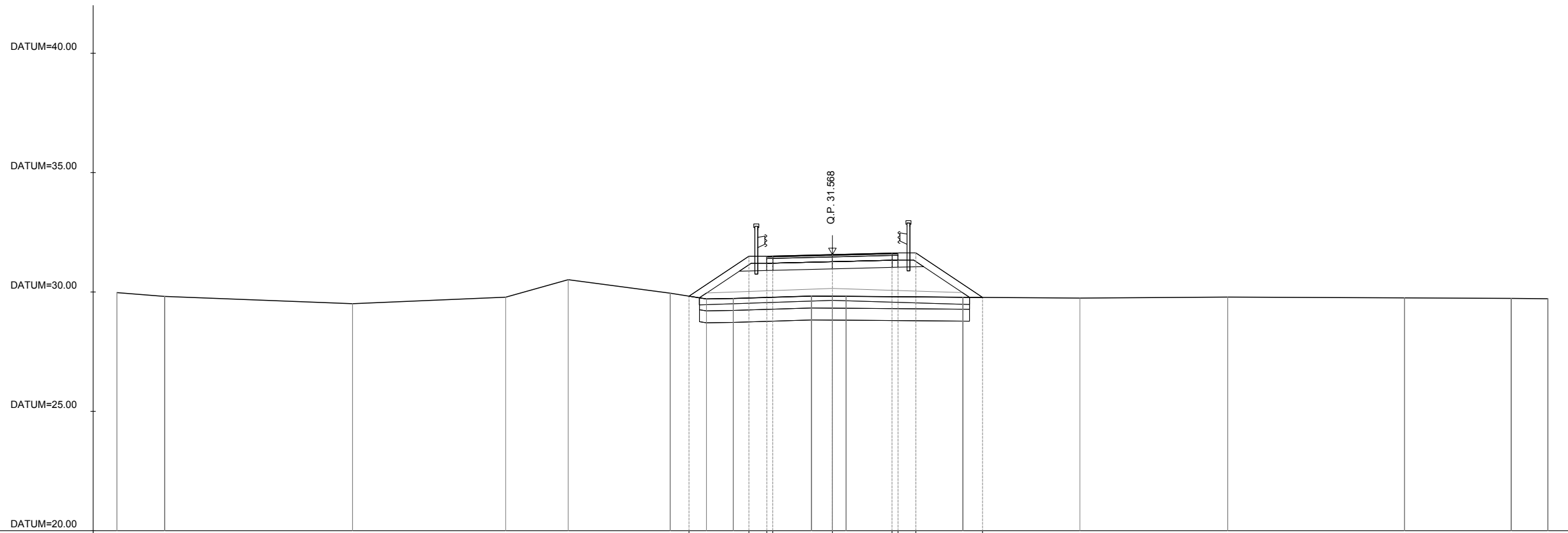
Aree sez. n°31	
	Area
Scavo	0.00mq
Rilevato	6.24mq
Usura	0.16mq
Binder	0.39mq
Misto stabilizzato	1.10mq
Supercompattato	2.18mq
Inerbimento	1.67mq
Scotico	4.92mq
Bonifica	4.92mq
Anticapillare	4.81mq



QUOTE PROGETTO							28.98	30.40	30.30	30.20	29.02						
QUOTE TERRENO	-28.21	-28.44	-30.34	-30.56	-30.83	-28.97			-28.98	-28.99		-29.05	-29.06		-29.11	-29.09	
DIST. PROGRESSIVE PROGETTO							-5.63	-3.50	0.00	2.79	3.50	5.28					
DIST. PROGRESSIVE TERRENO	-30.00	-22.96	-19.24	-16.72	-12.10	-9.26			-1.37	0.00				11.49	16.49	25.95	30.00



Aree sez. n°32	
	Area
Scavo	0.00mq
Rilevato	11.23mq
Usura	0.17mq
Binder	0.38mq
Misto stabilizzato	1.10mq
Supercompattato	2.18mq
Inerbimento	2.19mq
Scotico	5.66mq
Bonifica	5.66mq
Anticapillare	5.55mq



QUOTE PROGETTO								29.82	31.50	31.50	31.57	31.64	31.64	29.77										
QUOTE TERRENO	-29.97	-29.81		-29.51		-29.78	-30.51	-29.95	-29.71	-29.73		-29.83	-29.82	-29.82		-29.78		-29.75		-29.79		-29.75	-29.73	-29.72
DIST. PROGRESSIVE PROGETTO								-6.01	-3.50	-2.56	0.00	2.79	3.50	6.30										
DIST. PROGRESSIVE TERRENO	-30.00	-28.00		-20.12		-13.70	-11.08	-6.80	-5.28	-4.15		-0.88	0.00	0.57		5.47		10.38		16.57		23.99	28.46	30.00

