

COMMITTENTE:



ALTA SORVEGLIANZA:



GENERAL CONTRACTOR:



**INFRASTRUTTURE FERROVIARIE STRATEGICHE DEFINITE DALLA LEGGE OBIETTIVO N. 443/01**

**LINEA A.V. /A.C. TORINO-VENEZIA Tratta VERONA-PADOVA  
Lotto funzionale Verona-Bivio Vicenza**

**PROGETTO ESECUTIVO**

IV - CAVALCAFERROVIA

IV04 - CAVALCAFERROVIA AL km 13+241.14

GENERALE

QUADERNO DELLE SEZIONI TRASVERSALI DELLA DEVIAZIONE PROVVISORIA

<b>GENERAL CONTRACTOR</b>		<b>DIRETTORE LAVORI</b>	<b>SCALA :</b> 1:200
<b>IL PROGETTISTA INTEGRATORE</b> ing. Giovanni MALAVENDA <small>iscritto all'ordine degli ingegneri di          Venezia n. 4289</small> Data: 29/07/2021	Consorzio <b>Iricav Due</b> ing. Paolo CARMONA Data: 29/07/2021		

<b>COMMESSA</b>	<b>LOTTO</b>	<b>FASE</b>	<b>ENTE</b>	<b>TIPO DOC.</b>	<b>OPERA/DISCIPLINA</b>	<b>PROGR.</b>	<b>REV.</b>	<b>FOGLIO</b>
IN17	12	E	12	M9	IV0400	001	A	DI

	<b>VISTO CONSORZIO IRICAV DUE</b>	
	<b>Firma</b> ing. Luca RANDOLFI	<b>Data</b>

Progettazione :

Rev.	Descrizione	Redatto	Data	Verificato	Data	Approvato	Data	IL PROGETTISTA
A	EMISSIONE	<i>[Signature]</i>	30/07/2021	<i>[Signature]</i>	30/07/2021	<i>[Signature]</i>	30/07/2021	<b>Giuseppefabrizio Coppa</b>  Dott. Ingeg. GIUSEPPE FABRIZIO COPPA n. 42176 Data:
B								
C								

<b>CIG. 8377957CD1</b>	<b>CUP: J41E91000000009</b>	<b>File:</b> IN1712EI2W9IV0400001A.DWG
		<b>Cod. origine:</b> CODICE

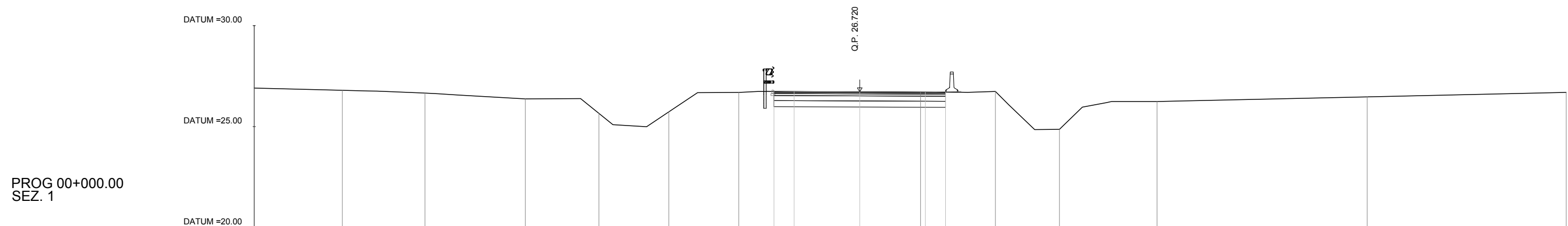
Progetto cofinanziato dalla Unione Europea

Scala di plot:

TUTTI I DIRITTI DEL PRESENTE DOCUMENTO SONO RISERVATI: LA PRODUZIONE ANCHE PARZIALE È VIETATA

AREA	
Scavo	6.41 mq
Rilevato	0.00 mq
SuperCompattato	2.55 mq
Misto stabilizzato	2.13 mq
Inerbimento	0.00 mq
Base	0.85 mq
Binder	0.51 mq
Usura	0.34 mq

AREA	
Scavo fossi	0.00 mq
Rilevato fossi	0.00 mq

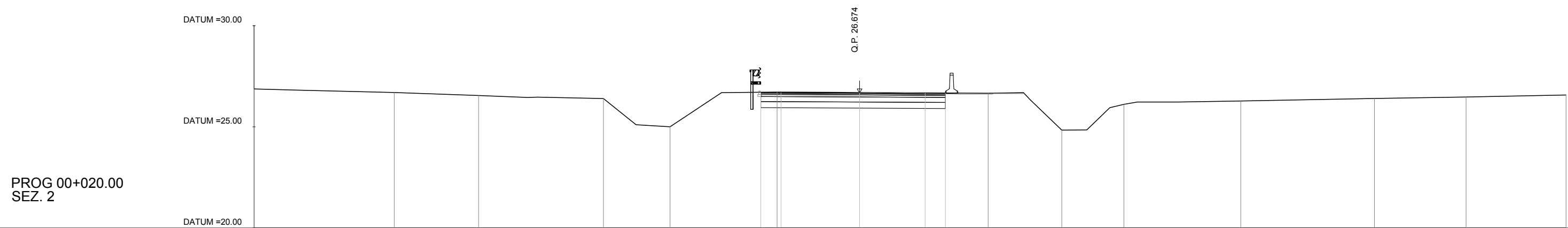


PROG 00+000.00  
SEZ. 1

QUOTE TERRENO	26.91	26.80	26.66	26.37	25.65	25.73	26.69		26.71	26.74	24.86	26.24		26.47	26.69
DIST. PROGRESSIVE TERRENO	-30.00	-25.63	-21.54	-16.57	-12.92	-9.46	-5.99		3.01	6.72	9.89	14.73		25.14	35.00
QUOTE PROGETTO									26.74	26.73	26.72	26.71	26.70		
DIST. PROGRESSIVE PROGETTO									-4.25	-3.25	0.00	3.25	4.25		

AREA	
Scavo	7.08 mq
Rilevato	0.00 mq
SuperCompattato	2.74 mq
Misto stabilizzato	2.29 mq
Inerbimento	0.00 mq
Base	0.91 mq
Binder	0.55 mq
Usura	0.37 mq

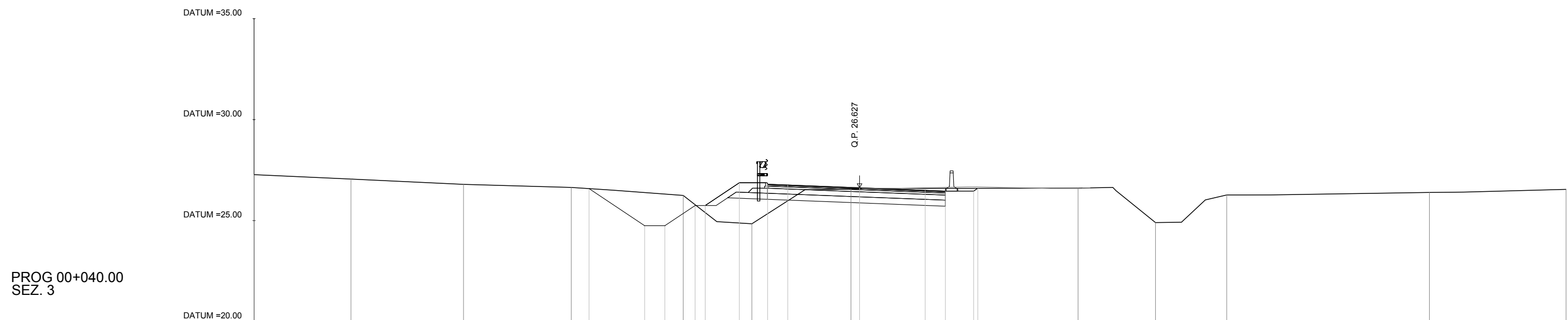
AREA	
Scavo fossi	0.00 mq
Rilevato fossi	0.00 mq



QUOTE TERRENO	26.87	26.69	26.55	26.40	25.00	26.72	26.66	24.84	26.11	26.28	26.40	26.47	26.57
DIST. PROGRESSIVE TERRENO	-30.00	-23.05	-18.87	-12.69	-9.39	-4.09	6.37	10.02	13.10	18.89	25.51	30.05	35.00
QUOTE PROGETTO						26.70	26.69	26.67	26.66	26.65			
DIST. PROGRESSIVE PROGETTO						-4.89	-3.89	0.00	3.25	4.25			

AREA	
Scavo	5.50 mq
Rilevato	3.56 mq
SuperCompattato	3.17 mq
Misto stabilizzato	2.40 mq
Inerbimento	0.98 mq
Base	0.88 mq
Binder	0.53 mq
Usura	0.35 mq

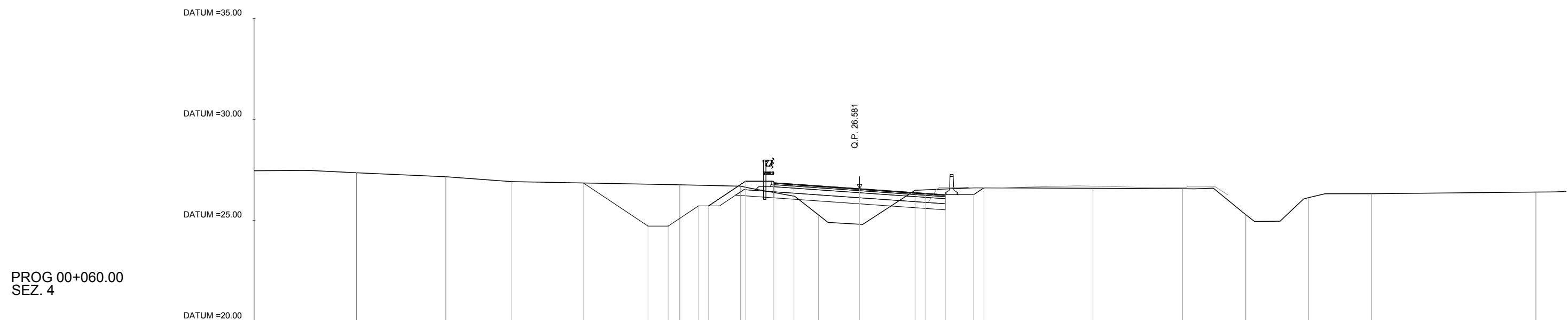
AREA	
Scavo fossi	5.27 mq
Rilevato fossi	0.00 mq



QUOTE TERRENO	27.28	27.06	26.80	26.64	26.25	24.84	26.56	26.61	24.90	26.27	26.39	26.55
DIST. PROGRESSIVE TERRENO	-30.00	-25.20	-19.62	-14.28	-8.74	-5.33	-0.43	10.83	14.66	18.19	26.23	35.00
QUOTE PROGETTO				26.58	24.75	24.75	25.75	26.63	26.50	26.46	26.56	26.56
DIST. PROGRESSIVE PROGETTO				-13.40	-10.65	-9.65	-8.15	-5.96	3.25	4.25	5.85	5.85

AREA	
Scavo	5.02 mq
Rilevato	3.20 mq
SuperCompattato	3.06 mq
Misto stabilizzato	2.31 mq
Inerbimento	1.01 mq
Base	0.85 mq
Binder	0.51 mq
Usura	0.34 mq

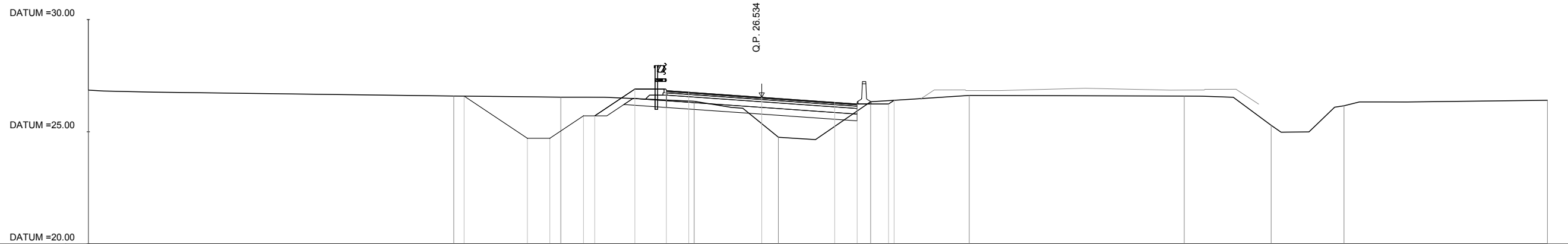
AREA	
Scavo fossi	7.70 mq
Rilevato fossi	0.00 mq



QUOTE TERRENO	27.47	27.37	27.17	26.93		26.77	26.70	25.28	26.50		26.60	26.58	25.29	26.14	26.33		26.41	
DIST. PROGRESSIVE TERRENO	-30.00	-24.93	-20.50	-17.23		-8.91	-5.89	-2.03	2.75		11.56	16.00	19.14	22.24	25.36		33.51	
QUOTE PROGETTO						26.86	24.73	24.73	25.73	25.73	26.95	26.88	26.81	26.58	26.35	26.28	26.28	26.62
DIST. PROGRESSIVE PROGETTO						-13.69	-10.48	-9.48	-7.98	-7.48	-5.65	-4.25	-3.25	0.00	3.25	4.25	5.65	6.16

AREA	
Scavo	3.16 mq
Rilevato	2.87 mq
SuperCompattato	3.06 mq
Misto stabilizzato	2.31 mq
Inerbimento	0.99 mq
Base	0.85 mq
Binder	0.51 mq
Usura	0.34 mq

AREA	
Scavo fossi	6.45 mq
Rilevato fossi	0.00 mq

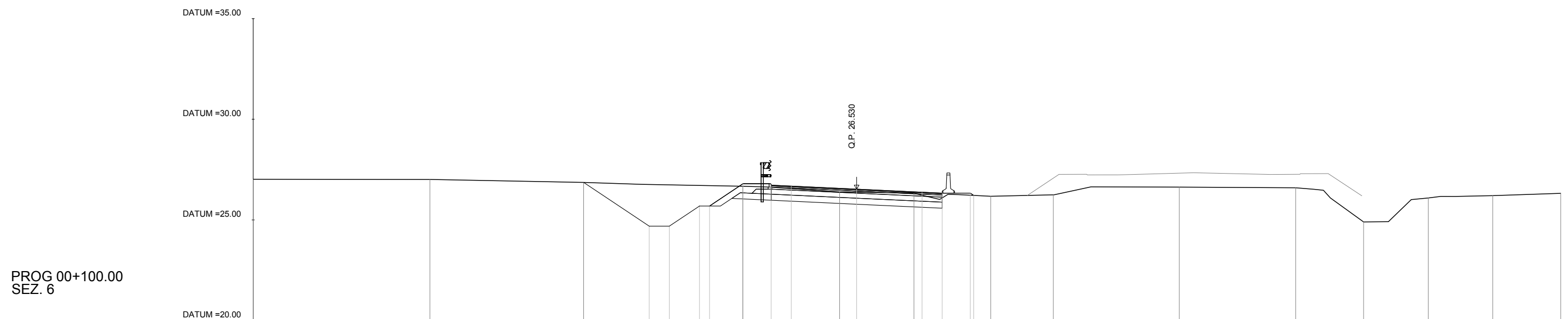


PROG 00+080.00  
SEZ. 5

QUOTE TERRENO	26.86		26.59		26.54		26.36	24.76	26.34	26.62		26.59	25.29	26.16	26.40
DIST. PROGRESSIVE TERRENO	-30.00		-13.72		-8.95		-3.01	0.74	4.85	9.24		18.82	22.69	25.94	35.00
QUOTE PROGETTO			26.59	24.71	24.71	25.71	25.71	26.90	26.83	26.76	26.53	26.31	26.24	<del>26.34</del>	26.44
DIST. PROGRESSIVE PROGETTO			-13.26	-10.44	-9.44	-7.94	-7.44	-5.65	-4.25	-3.25	0.00	3.25	4.25	<del>5.85</del>	5.85

AREA	
Scavo	7.91 mq
Rilevato	0.14 mq
SuperCompattato	3.07 mq
Misto stabilizzato	2.32 mq
Inerbimento	0.96 mq
Base	0.85 mq
Binder	0.51 mq
Usura	0.34 mq

AREA	
Scavo fossi	7.73 mq
Rilevato fossi	0.00 mq

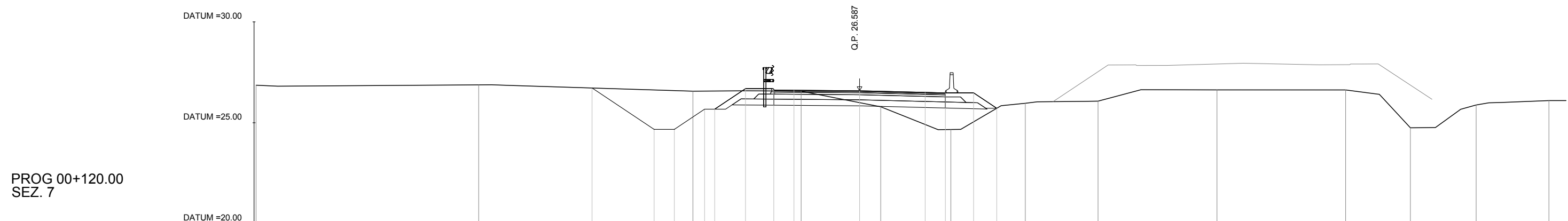


PROG 00+100.00  
SEZ. 6

QUOTE TERRENO	27.02	27.01	26.86	26.67	26.39	26.32	26.18	26.25	26.63	26.60	24.90	26.09	26.21	26.32
DIST. PROGRESSIVE TERRENO	-30.00	-21.21	-13.57	-5.66	-0.85	2.85	6.67	9.78	16.04	21.83	25.20	28.41	31.62	35.00
QUOTE PROGETTO			26.86	24.69	24.69	25.69	25.69	26.80	26.73	26.68	26.53	26.38	26.33	26.22
DIST. PROGRESSIVE PROGETTO			-13.57	-10.31	-9.31	-7.81	-7.31	-5.65	-4.25	-3.25	0.00	3.25	4.25	5.85

AREA	
Scavo	4.92 mq
Rilevato	3.66 mq
SuperCompattato	3.65 mq
Misto stabilizzato	2.57 mq
Inerbimento	1.69 mq
Base	0.85 mq
Binder	0.51 mq
Usura	0.34 mq

AREA	
Scavo fossi	7.04 mq
Rilevato fossi	0.00 mq

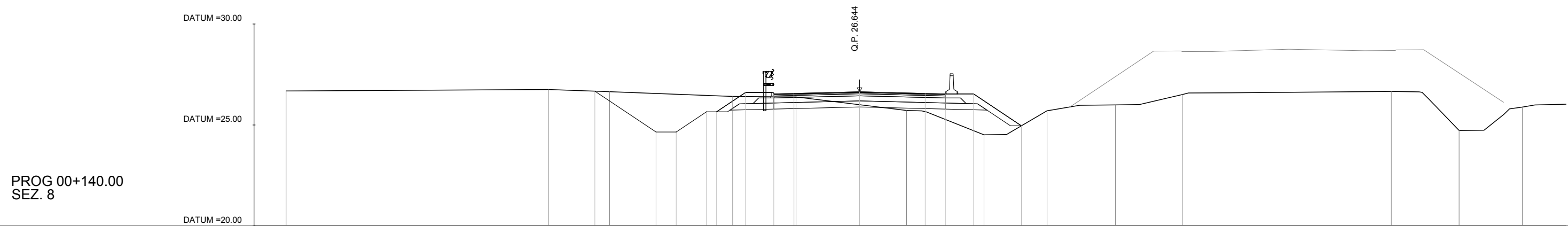


QUOTE TERRENO	26.86	26.88	26.56	26.57	25.79	24.67	25.97	26.07	26.63	26.63	24.75	25.88	26.10		
DIST. PROGRESSIVE TERRENO	-29.90	-18.87	-8.26	-2.90	1.05	4.52	8.21	11.81	17.71	24.08	27.29	30.55	34.15		
QUOTE PROGETTO			26.72	24.67	24.67	25.67	25.67	26.69	26.62	26.61	26.59	26.51	26.48	26.48	25.72
DIST. PROGRESSIVE PROGETTO			-13.25	-10.18	-9.18	-7.68	-7.18	-5.65	-4.25	-3.25	0.00	3.25	4.25	5.65	6.80



AREA	
Scavo	4.10 mq
Rilevato	3.39 mq
SuperCompattato	3.68 mq
Misto stabilizzato	2.59 mq
Inerbimento	2.13 mq
Base	0.85 mq
Binder	0.51 mq
Usura	0.34 mq

AREA	
Scavo fossi	6.79 mq
Rilevato fossi	0.00 mq

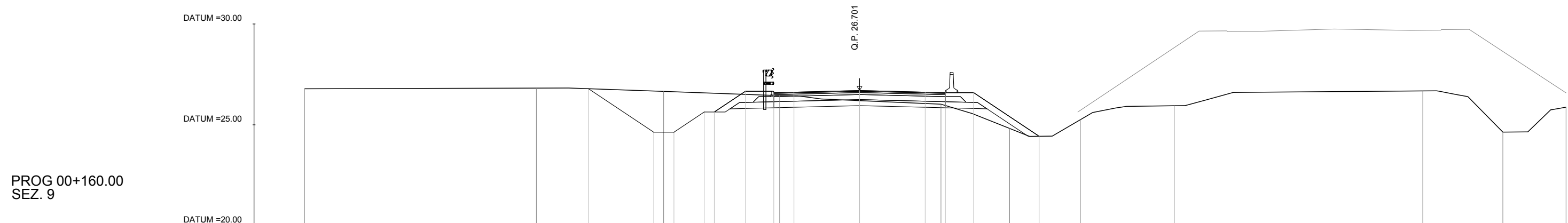


PROG 00+140.00  
SEZ. 8

QUOTE TERRENO	26.68	26.76	26.65	26.41	26.39	25.72	24.51	25.70	25.99	26.51	26.66	24.73	25.89		
DIST. PROGRESSIVE TERRENO	-28.41	-15.42	-12.38	-6.29	-3.15	2.33	6.16	9.29	12.68	15.99	26.34	29.70	32.84		
QUOTE PROGETTO			26.67	24.65	24.65	25.65	25.65	26.61	26.54	26.56	26.64	26.54	24.96		
DIST. PROGRESSIVE PROGETTO			-13.12	-10.08	-9.08	-7.58	-7.08	-5.65	-4.25	-3.25	0.00	3.25	4.25	5.65	8.02

AREA	
Scavo	5.36 mq
Rilevato	0.92 mq
SuperCompattato	3.68 mq
Misto stabilizzato	2.59 mq
Inerbimento	2.49 mq
Base	0.85 mq
Binder	0.51 mq
Usura	0.34 mq

AREA	
Scavo fossi	7.53 mq
Rilevato fossi	0.00 mq

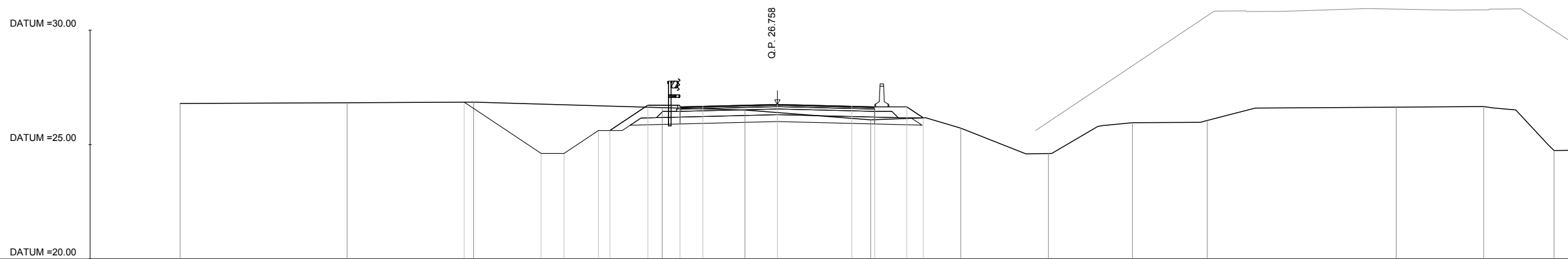


PROG 00+160.00  
SEZ. 9

QUOTE TERRENO	26.79	26.82	26.66	26.45	26.02	24.82	25.25	25.95	26.68	24.64	25.87			
DIST. PROGRESSIVE TERRENO	-27.50	-16.01	-9.71	-3.96	4.03	7.43	10.94	15.59	27.90	31.87	35.00			
QUOTE PROGETTO		26.79	24.63	24.63	25.63	25.63	26.66	26.59	26.62	26.59	24.43			
DIST. PROGRESSIVE PROGETTO		-13.43	-10.20	-9.20	-7.70	-7.20	-5.65	-4.25	-3.25	0.00	3.25	4.25	5.65	8.90

AREA	
Scavo	7.10 mq
Rilevato	0.00 mq
SuperCompattato	3.68 mq
Misto stabilizzato	2.59 mq
Inerbimento	1.62 mq
Base	0.85 mq
Binder	0.51 mq
Usura	0.34 mq

AREA	
Scavo fossi	8.18 mq
Rilevato fossi	0.00 mq

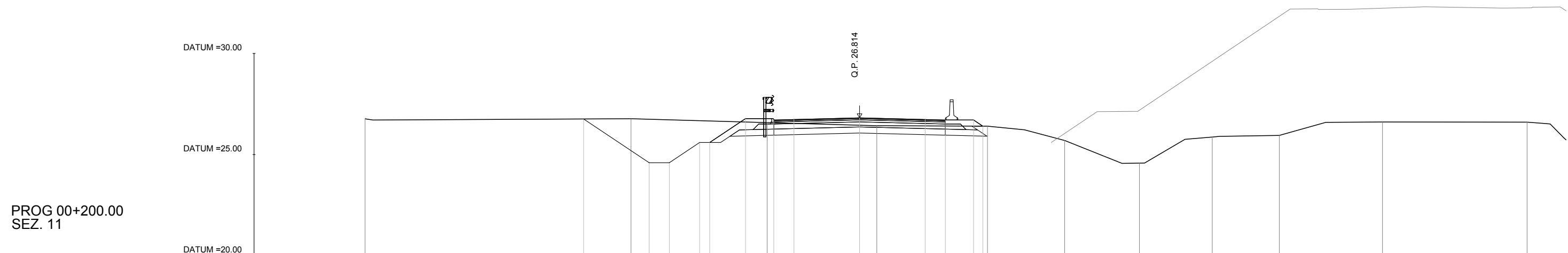


PROG 00+180.00  
SEZ. 10

QUOTE TERRENO	26.80	26.83	26.86	26.61	26.51	26.08	25.72	24.61	25.96	26.06	26.64	26.66	24.74		
DIST. PROGRESSIVE TERRENO	-26.07	-18.78	-13.26	-5.03	-1.42	4.08	8.01	11.83	15.50	18.77	27.02	30.83	33.91		
QUOTE PROGETTO			26.85	24.61	24.61	25.61	25.61	26.72	26.65	26.68	26.76	26.65	26.17		
DIST. PROGRESSIVE PROGETTO			-13.67	-10.31	-9.31	-7.81	-7.31	-5.65	-4.25	-3.25	0.00	3.25	4.25	5.65	6.37

AREA	
Scavo	7.82 mq
Rilevato	0.00 mq
SuperCompattato	3.68 mq
Misto stabilizzato	2.59 mq
Inerbimento	1.56 mq
Base	0.85 mq
Binder	0.51 mq
Usura	0.34 mq

AREA	
Scavo fossi	8.06 mq
Rilevato fossi	0.00 mq

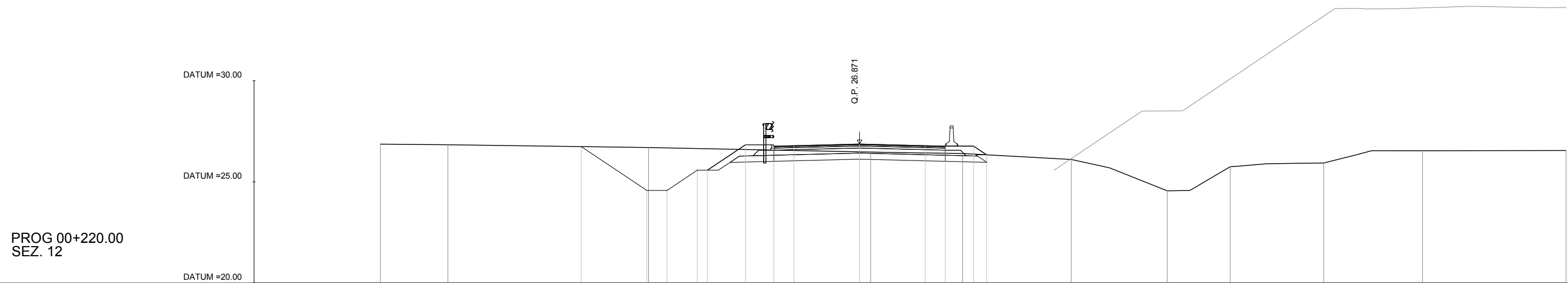


PROG 00+200.00  
SEZ. 11

QUOTE TERRENO	26.77	26.77	26.58	26.43	26.40	25.70	24.58	25.87	25.94	26.61	26.60		
DIST. PROGRESSIVE TERRENO	-24.50	-11.32	-4.58	0.85	6.34	10.16	13.87	17.47	20.79	25.91	33.07		
QUOTE PROGETTO	26.76	24.60	24.60	25.60	25.60	26.78	26.71	26.73	26.71	26.71	26.40		
DIST. PROGRESSIVE PROGETTO	-13.67	-10.43	-9.43	-7.93	-7.43	-5.65	-4.25	-3.25	0.00	3.25	4.25	5.65	6.11

AREA	
Scavo	7.28 mq
Rilevato	0.00 mq
SuperCompattato	3.68 mq
Misto stabilizzato	2.59 mq
Inerbimento	1.67 mq
Base	0.85 mq
Binder	0.51 mq
Usura	0.34 mq

AREA	
Scavo fossi	7.94 mq
Rilevato fossi	0.00 mq

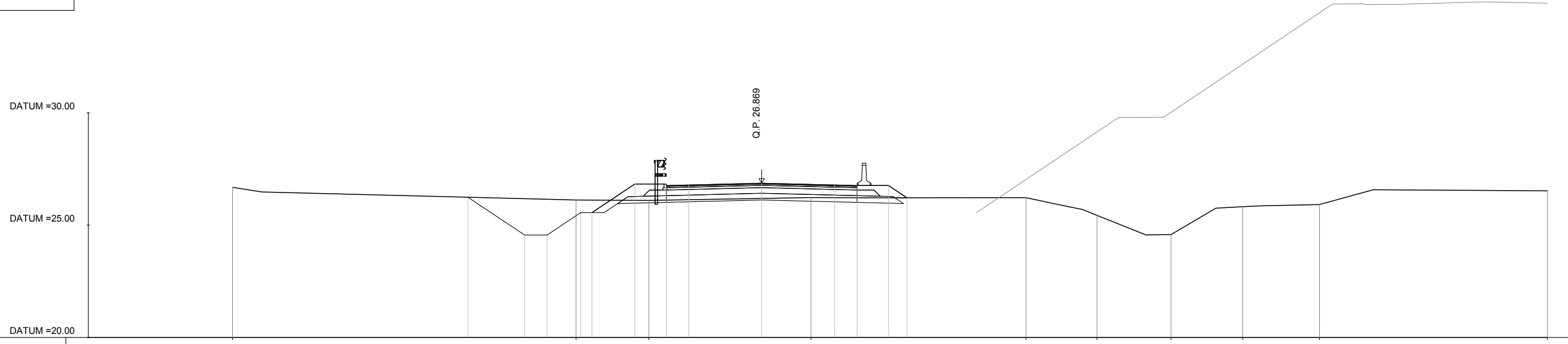


PROG 00+220.00  
SEZ. 12

QUOTE TERRENO	26.86	26.84		26.70		26.47	26.40	26.11	24.56	25.75	25.93	26.54	26.55		
DIST. PROGRESSIVE TERRENO	-23.74	-20.39		-10.45		0.55	5.11	10.49	15.24	18.36	23.00	27.89	35.00		
QUOTE PROGETTO			26.74	24.58	24.58	25.58	25.58	26.84	26.77	26.77	26.77	26.34			
DIST. PROGRESSIVE PROGETTO			-13.79	-10.54	-9.54	-8.04	-7.54	-5.65	-4.25	-3.25	0.00	3.25	4.25	5.65	6.29

AREA	
Scavo	2.47 mq
Rilevato	0.00 mq
SuperCompattato	3.68 mq
Misto stabilizzato	2.59 mq
Inerbimento	1.74 mq
Base	0.85 mq
Binder	0.51 mq
Usura	0.34 mq

AREA	
Scavo fossi	5.27 mq
Rilevato fossi	0.00 mq



PROG 00+240.00  
SEZ. 13

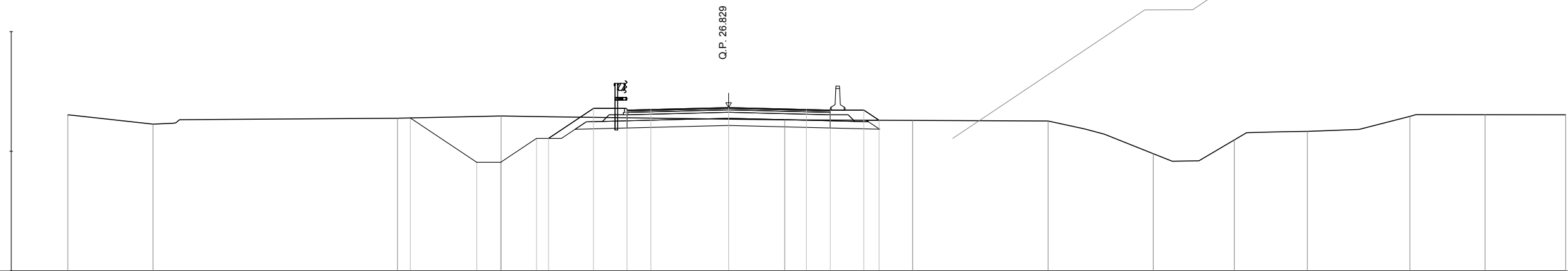
QUOTE TERRENO	26.68																		26.53
DIST. PROGRESSIVE TERRENO	-23.58			-8.27	-5.03				2.19										35.00
QUOTE PROGETTO		26.24	24.56	24.56	25.56	25.56	26.83	26.76	26.79	26.87	26.79	26.76	26.76	26.22					
DIST. PROGRESSIVE PROGETTO		-13.09	-10.56	-9.56	-8.06	-7.56	-5.65	-4.25	-3.25	0.00	3.25	4.25	5.65	6.47					

AREA	
Scavo	5.79 mq
Rilevato	0.00 mq
SuperCompattato	3.68 mq
Misto stabilizzato	2.59 mq
Inerbimento	1.67 mq
Base	0.85 mq
Binder	0.51 mq
Usura	0.34 mq

AREA	
Scavo fossi	6.72 mq
Rilevato fossi	0.00 mq

PROG 00+260.00  
SEZ. 14

DATUM =30.00  
DATUM =25.00  
DATUM =20.00

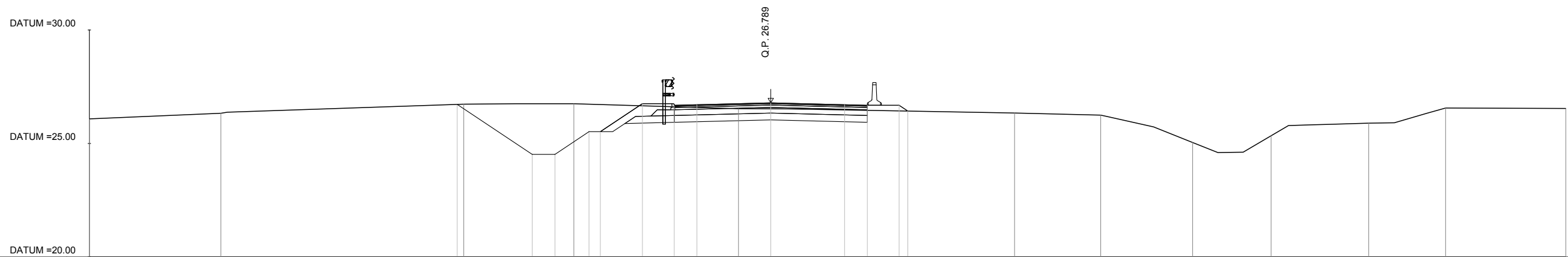


QUOTE TERRENO	26.50	26.13	26.38	26.47		26.31	26.29	26.27	24.90	25.47	25.83	26.46	26.53	26.52
DIST. PROGRESSIVE TERRENO	-27.63	-24.07	-13.85	-9.51		2.35	7.70	13.36	17.75	21.14	24.20	28.48	31.63	35.00
QUOTE PROGETTO			26.39	24.54	24.54	25.54	25.54	26.79	26.72	26.75	26.83	26.75	26.72	26.30
DIST.PROGRESSIVE PROGETTO			-13.31	-10.53	-9.53	-8.03	-7.53	-5.65	-4.25	-3.25	0.00	3.25	4.25	5.65

AREA	
Scavo	8.00 mq
Rilevato	0.38 mq
SuperCompattato	3.13 mq
Misto stabilizzato	2.36 mq
Inerbimento	1.09 mq
Base	0.85 mq
Binder	0.51 mq
Usura	0.34 mq

AREA	
Scavo fossi	8.52 mq
Rilevato fossi	0.00 mq

PROG 00+280.00  
SEZ. 15

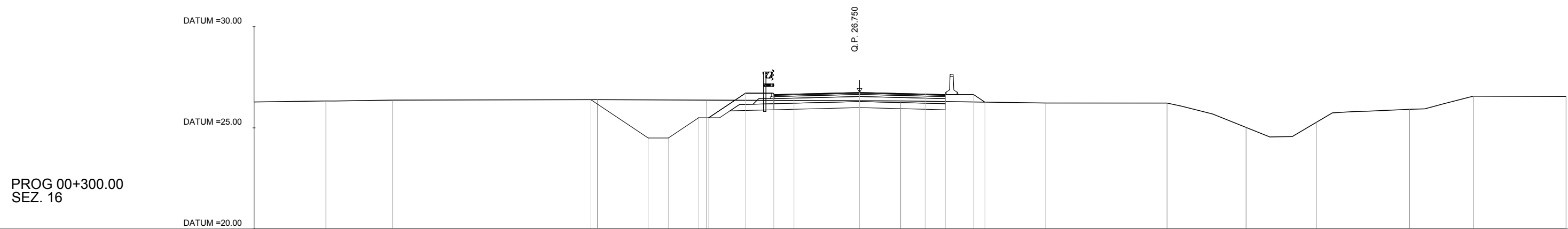


QUOTE TERRENO	26.08	26.33	26.73	26.75	26.53	26.34	26.25	25.04	25.34	25.90	26.56	26.54			
DIST. PROGRESSIVE TERRENO	-30.00	-24.21	-13.52	-8.67	-1.42	10.73	14.52	18.57	22.03	26.32	29.71	35.00			
QUOTE PROGETTO			26.72	24.52	24.52	25.52	25.52	26.75	26.68	26.71	26.79	26.71	26.68	26.43	
DIST. PROGRESSIVE PROGETTO			-13.80	-10.50	-9.50	-8.00	-7.50	-5.65	-4.25	-3.25	0.00	3.25	4.25	5.65	6.03



AREA	
Scavo	5.65 mq
Rilevato	0.60 mq
SuperCompattato	3.13 mq
Misto stabilizzato	2.36 mq
Inerbimento	1.08 mq
Base	0.85 mq
Binder	0.51 mq
Usura	0.34 mq

AREA	
Scavo fossi	6.62 mq
Rilevato fossi	0.00 mq



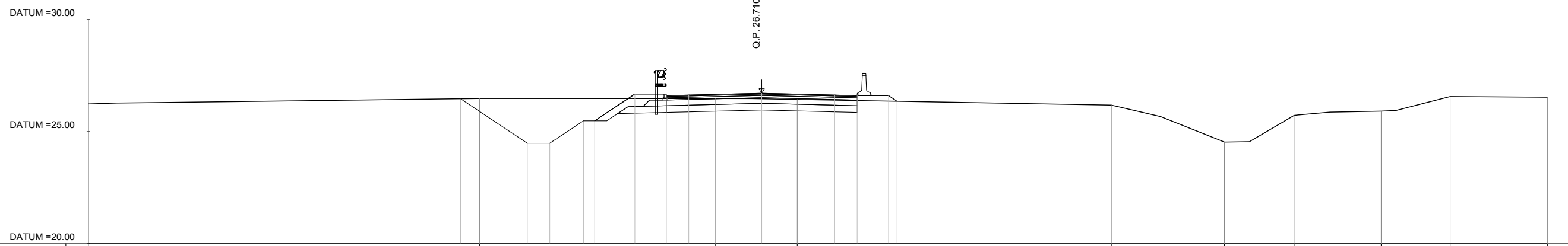
PROG 00+300.00  
SEZ. 16

QUOTE TERRENO	26.28	26.33	26.37	26.39	26.37	26.33	26.23	26.22	25.02	25.27	25.92	26.57	26.55			
DIST. PROGRESSIVE TERRENO	-30.00	-26.44	-23.12	-12.99	-7.57	2.04	9.23	15.23	19.15	22.62	27.25	30.40	35.00			
QUOTE PROGETTO				26.39	24.50	24.50	25.50	25.50	26.71	26.64	26.67	26.75	26.67	26.64	26.27	
DIST. PROGRESSIVE PROGETTO				-13.31	-10.47	-9.47	-7.97	-7.47	-5.65	-4.25	-3.25	0.00	3.25	4.25	5.65	6.21

AREA	
Scavo	7.43 mq
Rilevato	0.37 mq
SuperCompattato	3.13 mq
Misto stabilizzato	2.36 mq
Inerbimento	1.07 mq
Base	0.85 mq
Binder	0.51 mq
Usura	0.34 mq

AREA	
Scavo fossi	7.21 mq
Rilevato fossi	0.00 mq

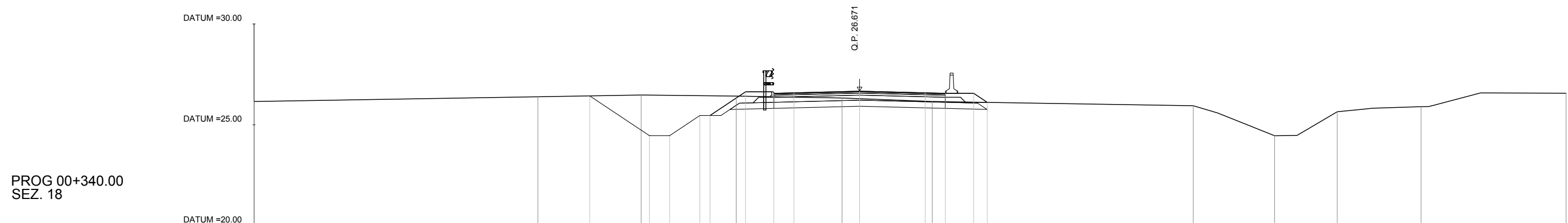
PROG 00+320.00  
SEZ. 17



QUOTE TERRENO	26.23			26.47			26.47	26.43			26.18	24.53	25.72	25.91	26.56	26.53
DIST. PROGRESSIVE TERRENO	-30.00			-12.56			-2.05	1.58			15.57	20.61	23.72	27.59	30.67	35.00
QUOTE PROGETTO				26.46	24.48	24.48	25.48	25.48	26.67	26.60	26.63	26.60	26.60	26.60	26.60	26.35
DIST. PROGRESSIVE PROGETTO				-13.42	-10.44	-9.44	-7.94	-7.44	-5.65	-4.25	-3.25	0.00	3.25	4.25	5.65	6.03

AREA	
Scavo	6.87 mq
Rilevato	0.00 mq
SuperCompattato	3.68 mq
Misto stabilizzato	2.59 mq
Inerbimento	1.64 mq
Base	0.85 mq
Binder	0.51 mq
Usura	0.34 mq

AREA	
Scavo fossi	7.23 mq
Rilevato fossi	0.00 mq

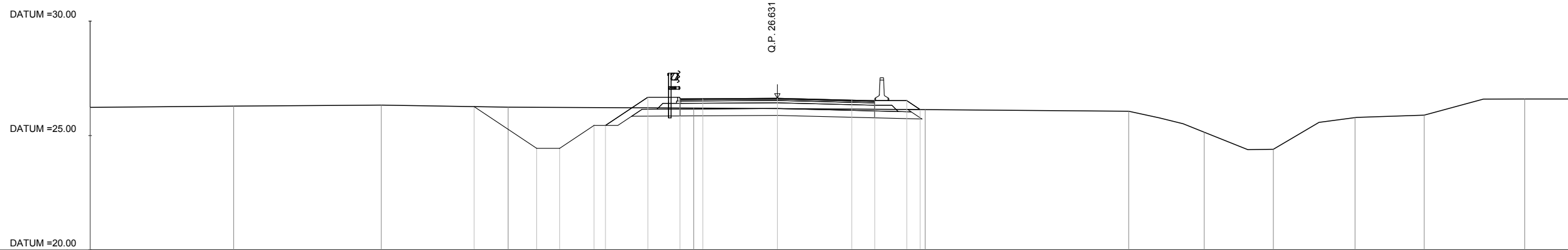


QUOTE TERRENO	26.16	26.39	26.48	26.42	26.33	26.16	25.94	24.46	25.65	25.90	26.57			
DIST. PROGRESSIVE TERRENO	-30.00	-15.94	-10.82	-6.11	-0.87	3.60	16.53	20.56	23.66	27.82	35.00			
QUOTE PROGETTO		26.43	24.46	24.46	25.46	25.46	26.63	26.56	26.56	26.67	26.59	26.56	26.11	
DIST. PROGRESSIVE PROGETTO		-13.37	-10.41	-9.41	-7.91	-7.41	-5.65	-4.25	-3.25	0.00	3.25	4.25	5.65	6.33

AREA	
Scavo	5.52 mq
Rilevato	0.00 mq
SuperCompattato	3.66 mq
Misto stabilizzato	2.58 mq
Inerbimento	1.62 mq
Base	0.85 mq
Binder	0.51 mq
Usura	0.34 mq

AREA	
Scavo fossi	6.15 mq
Rilevato fossi	0.00 mq

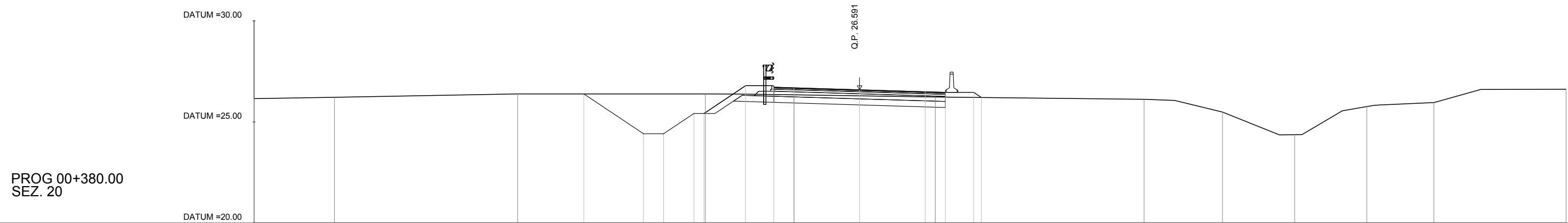
PROG 00+360.00  
SEZ. 19



QUOTE TERRENO	26.23	26.29	26.33	26.24	26.20	26.13	26.06	25.15	24.40	25.78	25.89	26.60				
DIST. PROGRESSIVE TERRENO	-30.00	-23.73	-17.29	-11.75	-3.65	6.45	15.34	18.04	21.65	25.22	28.24	32.63				
QUOTE PROGETTO				26.26	24.44	24.44	25.44	25.44	26.68	26.61	26.61	26.63	26.55	26.52	26.52	26.14
DIST. PROGRESSIVE PROGETTO				-13.24	-10.50	-9.50	-8.00	-7.50	-5.65	-4.25	-3.25	0.00	3.25	4.25	5.65	6.23

AREA	
Scavo	6.17 mq
Rilevato	0.39 mq
SuperCompattato	3.09 mq
Misto stabilizzato	2.33 mq
Inerbimento	1.12 mq
Base	0.85 mq
Binder	0.51 mq
Usura	0.34 mq

AREA	
Scavo fossi	7.08 mq
Rilevato fossi	0.00 mq



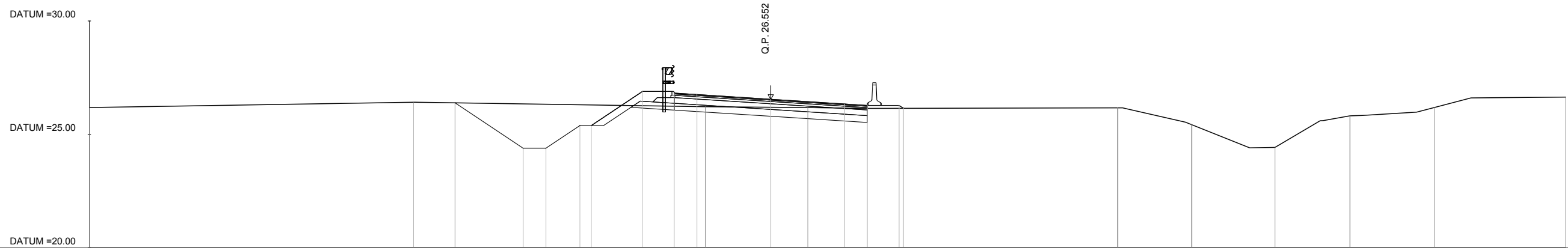
PROG 00+380.00  
SEZ. 20

QUOTE TERRENO	26.15	26.22		26.39		26.39	26.34		26.23		26.12	25.49	24.37	25.76	25.96	26.62
DIST. PROGRESSIVE TERRENO	-30.00	-26.01		-16.94		-7.64	-3.25		3.75		14.09	17.98	21.55	25.13	28.45	35.00
QUOTE PROGETTO				26.39	24.42	24.42	25.42	25.42	26.79	26.72	26.69	26.59	26.49	26.46	26.46	26.21
DIST. PROGRESSIVE PROGETTO				-13.66	-10.71	-9.71	-8.21	-7.71	-5.65	-4.25	-3.25	0.00	3.25	4.25	5.65	6.03

AREA	
Scavo	5.12 mq
Rilevato	0.19 mq
SuperCompattato	3.06 mq
Misto stabilizzato	2.31 mq
Inerbimento	1.16 mq
Base	0.85 mq
Binder	0.51 mq
Usura	0.34 mq

AREA	
Scavo fossi	7.01 mq
Rilevato fossi	0.00 mq

PROG 00+400.00  
SEZ. 21

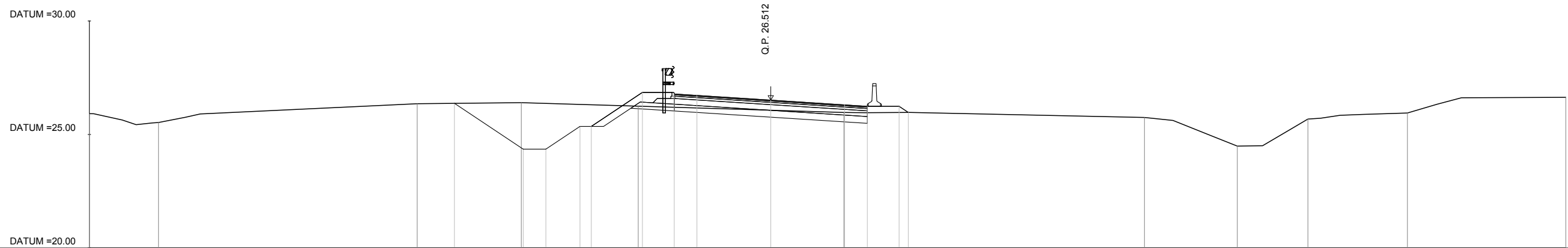


QUOTE TERRENO	26.18	26.42	26.39	24.39	24.39	25.39	25.39	26.89	26.82	26.76	26.55	26.18	26.34	26.28	26.18	26.17	25.43	24.43	25.82	26.19	26.65	
DIST. PROGRESSIVE TERRENO	-30.00	-15.74								-2.89		1.63				15.27	18.53	22.20	25.49	29.23	35.00	
QUOTE PROGETTO			26.39	24.39	24.39	25.39	25.39	26.89	26.82	26.76	26.55	26.18	26.34	26.28	26.18							
DIST. PROGRESSIVE PROGETTO			-13.90	-10.90	-9.90	-8.40	-7.90	-5.65	-4.25	-3.25	0.00	3.25	4.25	5.65	5.65							

AREA	
Scavo	4.48 mq
Rilevato	0.44 mq
SuperCompattato	3.06 mq
Misto stabilizzato	2.31 mq
Inerbimento	1.16 mq
Base	0.85 mq
Binder	0.51 mq
Usura	0.34 mq

AREA	
Scavo fossi	7.36 mq
Rilevato fossi	0.00 mq

PROG 00+420.00  
SEZ. 22

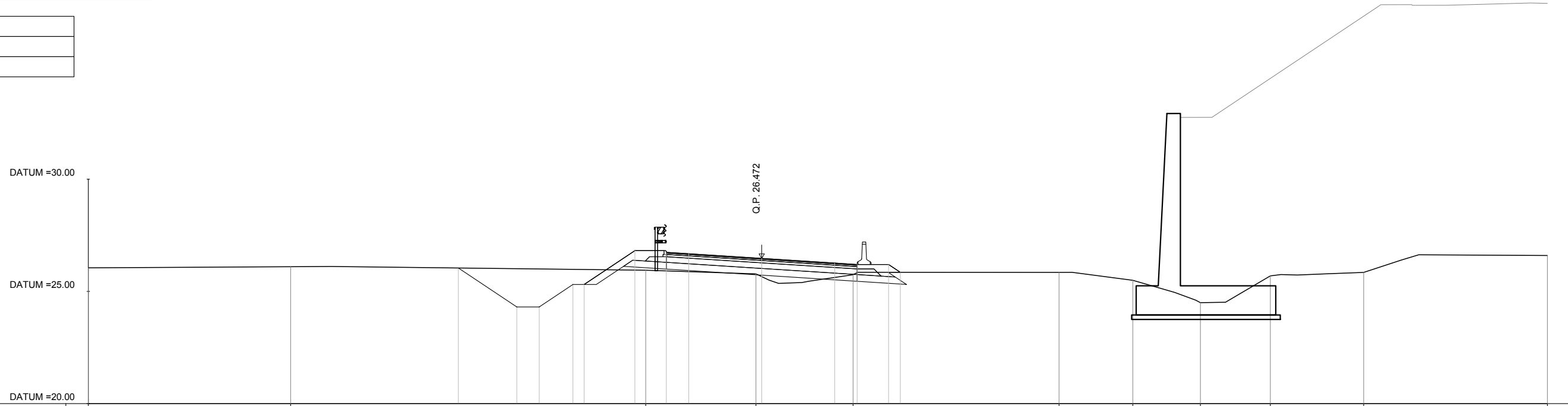


QUOTE TERRENO	25.92	25.53		26.35	26.40	26.25		25.97		25.75	24.49	25.68	25.95	26.64		
DIST. PROGRESSIVE TERRENO	-30.00	-26.96		-15.57	-10.99	-5.84		3.22		16.45	20.54	23.65	28.03	35.00		
QUOTE PROGETTO				26.37	24.35	24.35	25.35	25.35	26.85	26.78	26.72	26.51	26.30	26.24	26.24	26.97
DIST. PROGRESSIVE PROGETTO				-13.93	-10.90	-9.90	-8.40	-7.90	-5.65	-4.25	-3.25	0.00	3.25	4.25	5.65	6.05

AREA	
Scavo	2.30 mq
Rilevato	0.88 mq
SuperCompattato	3.64 mq
Misto stabilizzato	2.57 mq
Inerbimento	1.72 mq
Base	0.85 mq
Binder	0.51 mq
Usura	0.34 mq

AREA	
Scavo fossi	5.69 mq
Rilevato fossi	0.00 mq

PROG 00+440.00  
SEZ. 23

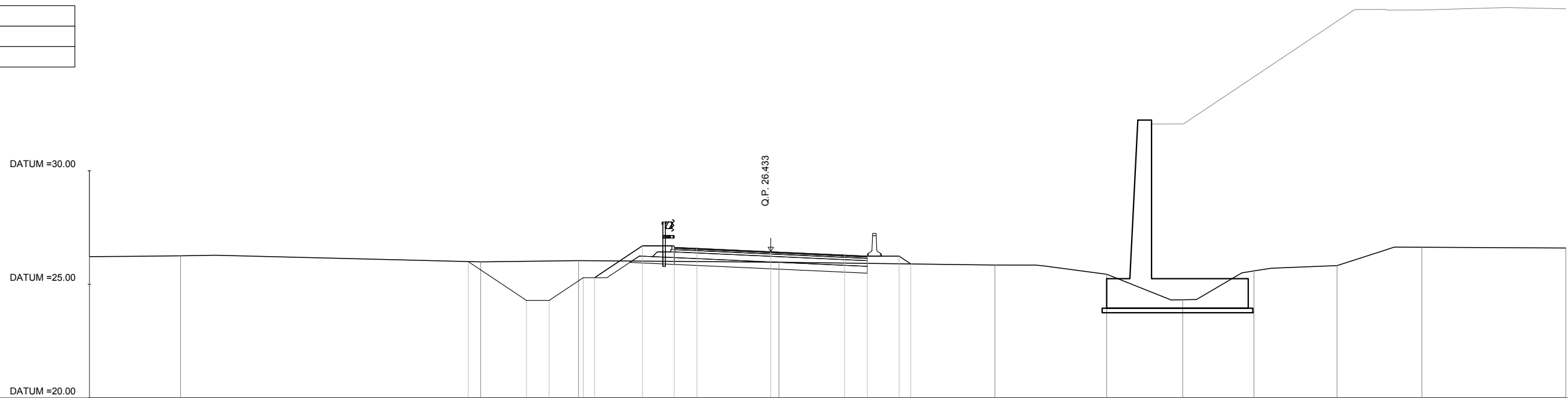


QUOTE TERRENO	26.05		26.10				25.94		25.78		25.74			25.85	25.50	24.50	25.69	25.85		26.60	
DIST. PROGRESSIVE TERRENO	-30.00		-20.99				-5.17		-0.26		4.07			13.24	16.63	19.54	22.66	26.81		35.00	
QUOTE PROGETTO				26.04	24.31	24.31	25.31	25.31	26.81	26.74	26.68	26.47	26.26	26.20	26.20	25.85					
DIST. PROGRESSIVE PROGETTO				-13.51	-10.91	-9.91	-8.41	-7.91	-5.65	-4.25	-3.25	0.00	3.25	4.25	5.65	6.17					



AREA	
Scavo	3.82 mq
Rilevato	0.54 mq
SuperCompattato	3.07 mq
Misto stabilizzato	2.32 mq
Inerbimento	1.12 mq
Base	0.85 mq
Binder	0.51 mq
Usura	0.34 mq

AREA	
Scavo fossi	5.78 mq
Rilevato fossi	0.00 mq



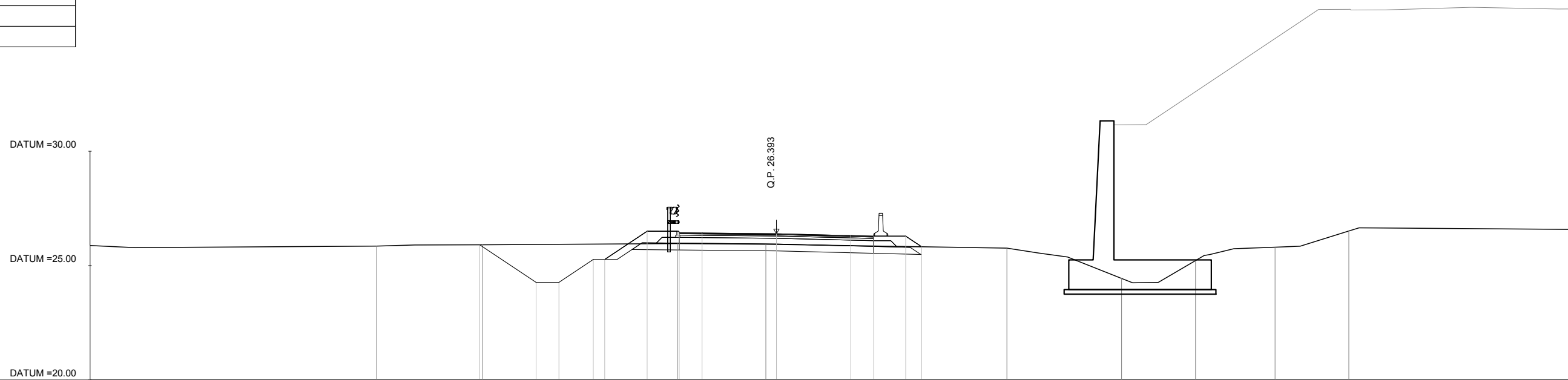
PROG 00+460.00  
SEZ. 24

QUOTE TERRENO	26.22	26.25	25.99	26.04	26.70	26.63	26.58	26.43	26.29	26.24	26.24	25.90	25.85	25.44	24.32	25.59	25.82	26.63	26.60	
DIST. PROGRESSIVE TERRENO	-30.00	-25.98	-12.77	-8.46	0.36	9.87	14.78	18.13	21.27	24.93	28.67	35.00								
QUOTE PROGETTO			26.00	24.29	24.29	25.29	25.29	26.70	26.63	26.58	26.43	26.29	26.24	26.24	25.90					
DIST. PROGRESSIVE PROGETTO			-13.32	-10.76	-9.76	-8.26	-7.76	-5.65	-4.25	-3.25	0.00	3.25	4.25	5.65	6.16					

AREA	
Scavo	4.63 mq
Rilevato	0.00 mq
SuperCompattato	3.65 mq
Misto stabilizzato	2.57 mq
Inerbimento	1.65 mq
Base	0.85 mq
Binder	0.51 mq
Usura	0.34 mq

AREA	
Scavo fossi	5.45 mq
Rilevato fossi	0.00 mq

PROG 00+480.00  
SEZ. 25

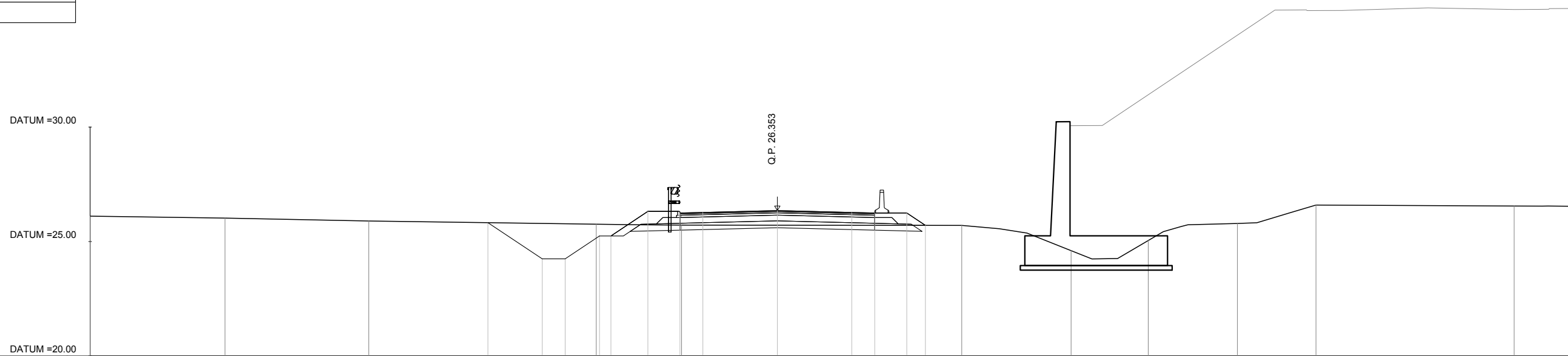


QUOTE TERRENO	25.88			25.85		25.91				25.96		25.93			25.76		24.44	25.22	25.80		26.51		26.58	
DIST. PROGRESSIVE TERRENO	-30.00			-17.48		-12.85				-4.33		-0.46			10.07		15.08	18.32	21.79		25.01		35.00	
QUOTE PROGETTO						25.91	24.27	24.27	25.27	25.27	26.50	26.43	26.42	26.39			26.31	26.29	26.29	25.82				
DIST. PROGRESSIVE PROGETTO						-12.97	-10.50	-9.50	-8.00	-7.50	-5.65	-4.25	-3.25	0.00			3.25	4.25	5.65	6.34				

AREA	
Scavo	3.01 mq
Rilevato	0.00 mq
SuperCompattato	3.68 mq
Misto stabilizzato	2.59 mq
Inerbimento	1.63 mq
Base	0.85 mq
Binder	0.51 mq
Usura	0.34 mq

AREA	
Scavo fossi	4.91 mq
Rilevato fossi	0.00 mq

PROG 00+500.00  
SEZ. 26

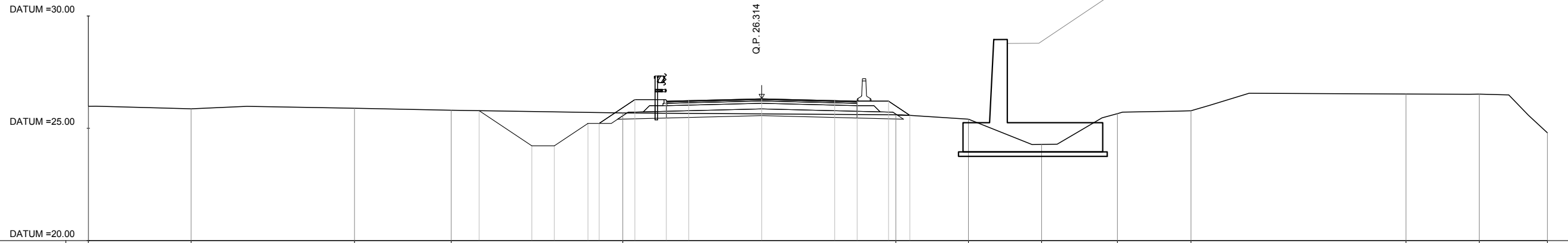


QUOTE TERRENO	26.11	26.02	25.90		25.76	25.72		25.70	24.60	25.04	25.79	26.59		26.55		
DIST. PROGRESSIVE TERRENO	-30.00	-24.11	-17.83		-7.90	-4.18		8.05	12.82	16.19	20.08	23.51		32.16		
QUOTE PROGETTO				25.82	24.24	24.24	25.24	25.24	26.32	26.25	26.27	26.35	26.25	26.25	25.71	
DIST.PROGRESSIVE PROGETTO				-12.63	-10.26	-9.26	-7.76	-7.26	-5.65	-4.25	-3.25	0.00	3.25	4.25	5.65	6.46

AREA	
Scavo	2.60 mq
Rilevato	0.00 mq
SuperCompattato	3.68 mq
Misto stabilizzato	2.59 mq
Inerbimento	1.67 mq
Base	0.85 mq
Binder	0.51 mq
Usura	0.34 mq

AREA	
Scavo fossi	4.82 mq
Rilevato fossi	0.00 mq

PROG 00+520.00  
SEZ. 27

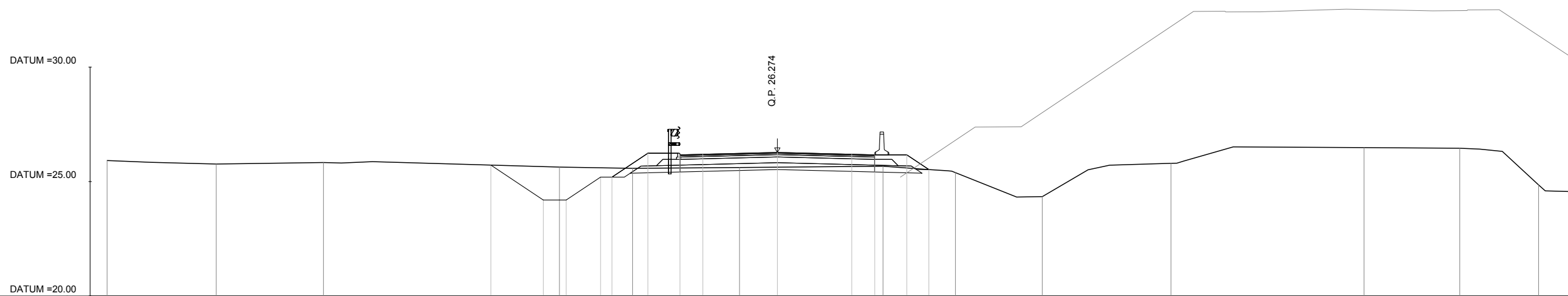


QUOTE TERRENO	25.98	25.87	25.89	25.80	25.68	25.60	25.41	24.28	25.65	25.78	26.53	26.52	24.80			
DIST. PROGRESSIVE TERRENO	-30.00	-25.42	-18.14	-13.83	-6.19	5.97	9.21	12.47	15.84	19.12	28.70	31.96	35.00			
QUOTE PROGETTO				25.78	24.22	24.22	25.22	25.22	26.28	26.21	26.21	26.21	25.58			
DIST. PROGRESSIVE PROGETTO				-12.59	-10.24	-9.24	-7.74	-7.24	-5.65	-4.25	-3.25	0.00	3.25	4.25	5.65	6.60

AREA	
Scavo	2.70 mq
Rilevato	0.00 mq
SuperCompattato	3.68 mq
Misto stabilizzato	2.59 mq
Inerbimento	1.67 mq
Base	0.85 mq
Binder	0.51 mq
Usura	0.34 mq

AREA	
Scavo fossi	4.49 mq
Rilevato fossi	0.00 mq

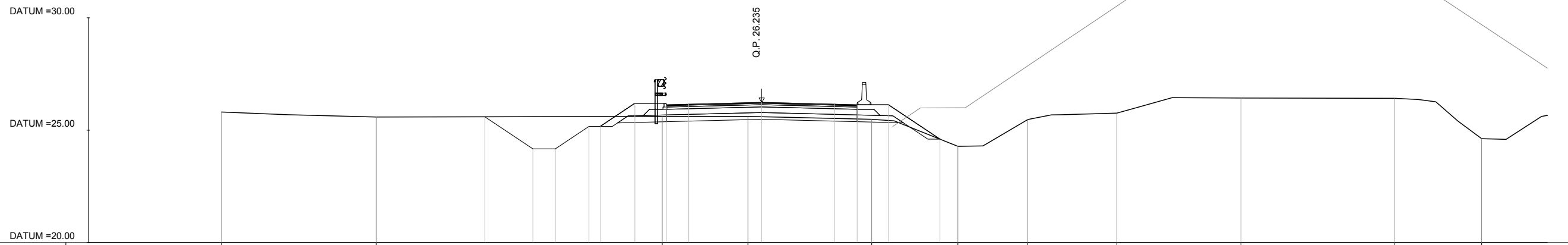
PROG 00+540.00  
SEZ. 28



QUOTE TERRENO	25.92	25.77	25.83		25.63	25.58	25.61	25.67	25.39	24.34	25.80	26.48	26.46	24.85		
DIST. PROGRESSIVE TERRENO	-29.26	-24.49	-19.81		-9.51	-6.32	-1.65	4.61	7.77	11.57	17.18	25.61	29.79	33.23		
QUOTE PROGETTO				25.72	24.19	24.19	25.19	25.19	26.24	26.17	26.17	25.52				
DIST. PROGRESSIVE PROGETTO				-12.51	-10.22	-9.22	-7.72	-7.22	-5.65	-4.25	-3.25	0.00	3.25	4.25	5.65	6.62

AREA	
Scavo	2.71 mq
Rilevato	0.00 mq
SuperCompattato	3.68 mq
Misto stabilizzato	2.59 mq
Inerbimento	2.14 mq
Base	0.85 mq
Binder	0.51 mq
Usura	0.34 mq

AREA	
Scavo fossi	4.37 mq
Rilevato fossi	0.00 mq



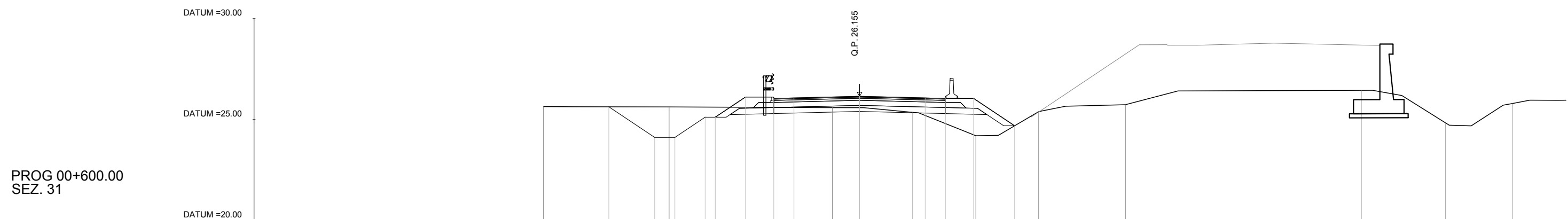
PROG 00+560.00  
SEZ. 29

QUOTE TERRENO	25.81	25.59		25.61	25.61	25.48	24.28	25.47	25.76	26.43	26.42	24.62			
DIST. PROGRESSIVE TERRENO	-24.07	-17.18		-4.43	-0.62	4.90	8.74	11.85	15.82	21.35	28.20	32.07			
QUOTE PROGETTO			25.60	24.17	24.17	25.17	25.17	26.20	26.13	26.15	26.23	26.15	26.13	24.60	
DIST. PROGRESSIVE PROGETTO			-12.34	-10.19	-9.19	-7.69	-7.19	-5.65	-4.25	-3.25	0.00	3.25	4.25	5.65	7.94



AREA	
Scavo	2.67 mq
Rilevato	2.77 mq
SuperCompattato	3.68 mq
Misto stabilizzato	2.59 mq
Inerbimento	2.03 mq
Base	0.85 mq
Binder	0.51 mq
Usura	0.34 mq

AREA	
Scavo fossi	4.73 mq
Rilevato fossi	0.00 mq



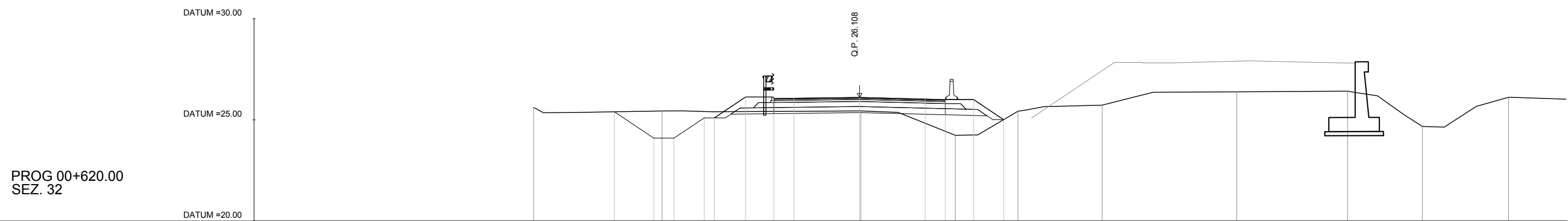
QUOTE TERRENO	25.64	25.63	25.59	25.36	24.20	25.39	25.74	26.45	24.83	25.80				
DIST. PROGRESSIVE TERRENO	-15.66	-9.44	-1.35	2.63	5.76	8.87	13.17	24.85	29.03	32.33				
QUOTE PROGETTO		25.63	24.12	24.12	25.12	25.12	26.12	26.05	26.07	26.16	26.07	26.05	26.05	24.69
DIST. PROGRESSIVE PROGETTO		-12.42	-10.15	-9.15	-7.65	-7.15	-5.65	-4.25	-3.25	0.00	3.25	4.25	5.65	7.68

PROG 00+600.00  
SEZ. 31



AREA	
Scavo	1.18 mq
Rilevato	3.04 mq
SuperCompattato	3.67 mq
Misto stabilizzato	2.58 mq
Inerbimento	1.84 mq
Base	0.85 mq
Binder	0.51 mq
Usura	0.34 mq

AREA	
Scavo fossi	3.90 mq
Rilevato fossi	0.00 mq

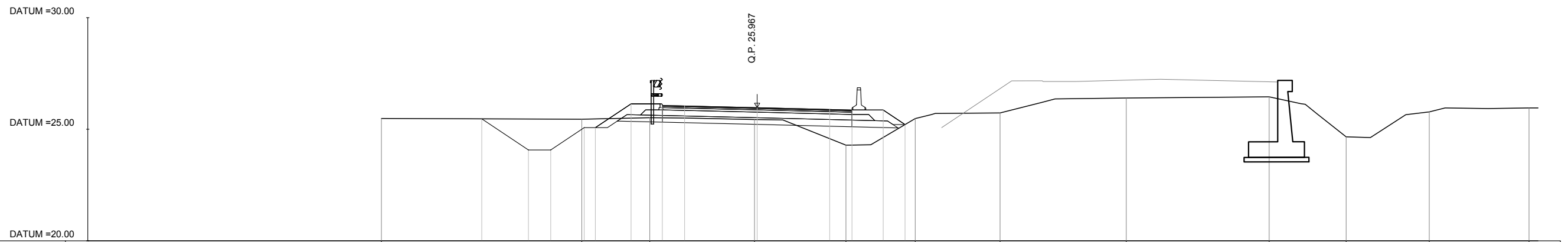


PROG 00+620.00  
SEZ. 32

QUOTE TERRENO	25.61	25.44	25.44	24.24	25.43	25.73	26.38	26.42	24.67	26.12				
DIST. PROGRESSIVE TERRENO	-16.15	-9.79	0.06	4.74	7.85	12.02	18.69	24.18	27.88	32.15				
QUOTE PROGETTO		25.40	24.10	24.10	25.10	25.10	26.13	26.05	26.07	26.11	26.03	26.00	26.00	25.01
DIST. PROGRESSIVE PROGETTO		-12.15	-10.20	-9.20	-7.70	-7.20	-5.65	-4.25	-3.25	0.00	3.25	4.25	5.65	7.14

AREA	
Scavo	2.06 mq
Rilevato	2.37 mq
SuperCompattato	3.64 mq
Misto stabilizzato	2.56 mq
Inerbimento	1.65 mq
Base	0.85 mq
Binder	0.51 mq
Usura	0.34 mq

AREA	
Scavo fossi	4.15 mq
Rilevato fossi	0.00 mq

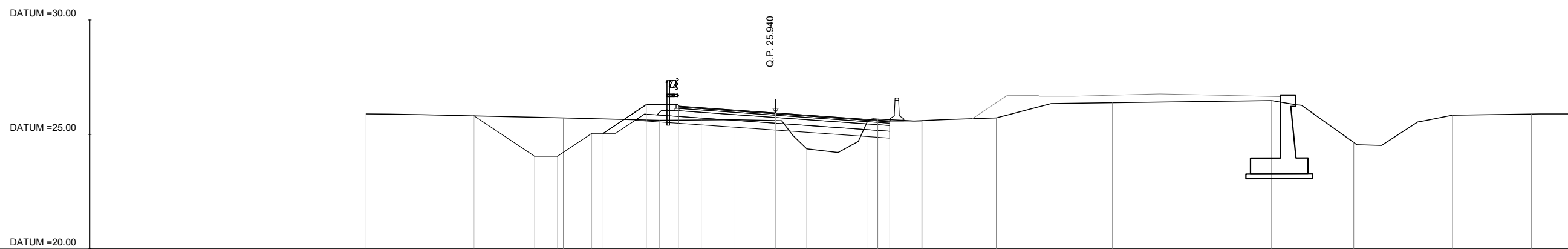


QUOTE TERRENO	25.48	25.48	25.46	24.07	24.07	25.07	25.07	26.14	26.07	26.04	25.97	25.89	25.86	25.86	25.21	25.48	25.73	26.40	26.40	26.45	24.66	25.78	25.96
DIST. PROGRESSIVE TERRENO	-16.84					-7.86		-4.81			-0.12	3.98		7.08		10.89		16.54		22.95	26.40	30.12	34.59
QUOTE PROGETTO		25.46	24.07	24.07	25.07	25.07	26.14	26.07	26.04	25.97	25.89	25.86	25.86	25.21	25.48	25.73	26.40	26.40	26.45	24.66	25.78	25.96	
DIST.PROGRESSIVE PROGETTO		-12.34	-10.25	-9.25	-7.75	-7.25	-5.65	-4.25	-3.25	0.00	3.25	4.25	5.65	6.63	10.89	16.54	22.95	26.40	30.12	34.59			

AREA	
Scavo	3.39 mq
Rilevato	1.79 mq
SuperCompattato	3.28 mq
Misto stabilizzato	2.50 mq
Inerbimento	1.03 mq
Base	0.92 mq
Binder	0.55 mq
Usura	0.37 mq

AREA	
Scavo fossi	5.70 mq
Rilevato fossi	0.00 mq

PROG 00+660.00  
SEZ. 34

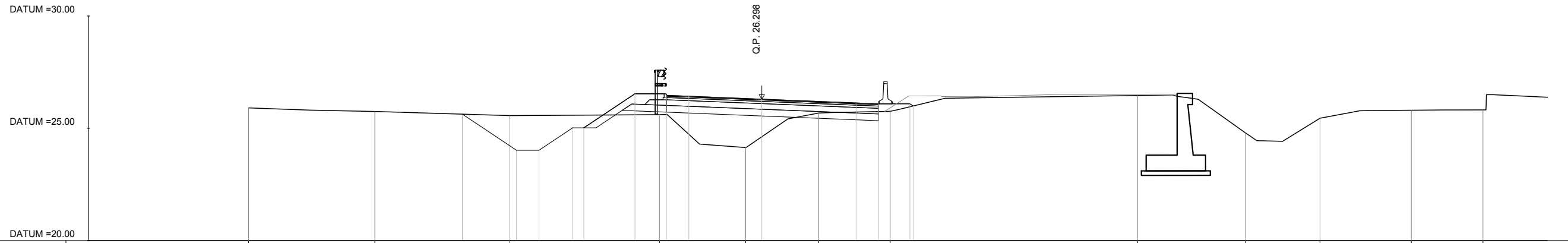


QUOTE TERRENO	25.90	25.81	24.05	24.05	25.72	25.05	25.05	25.62	26.31	25.64	26.24	26.17	25.94	24.37	25.66	25.59	25.69	25.72	26.39	26.48	24.65	25.84	25.89
DIST. PROGRESSIVE TERRENO	-17.92			-9.29		-5.09		-1.77		1.37		4.47		9.66		14.74		21.70		25.30		29.62	33.07
QUOTE PROGETTO		25.81	24.05	24.05	25.72	25.05	25.05	25.62	26.31	25.64	26.24	26.17	25.94	24.37	25.66	25.59	25.69	25.72	26.39	26.48	24.65	25.84	25.89
DIST. PROGRESSIVE PROGETTO		-13.19	-10.54	-9.54	-8.04	-7.54	-5.65	-4.25	-3.25	0.00	4.00	5.00	6.40	9.66	14.74	21.70	25.30	29.62	33.07				

AREA	
Scavo	1.81 mq
Rilevato	6.12 mq
SuperCompattato	3.36 mq
Misto stabilizzato	2.56 mq
Inerbimento	1.19 mq
Base	0.94 mq
Binder	0.57 mq
Usura	0.38 mq

AREA	
Scavo fossi	4.98 mq
Rilevato fossi	0.00 mq

PROG 00+680.00  
SEZ. 35

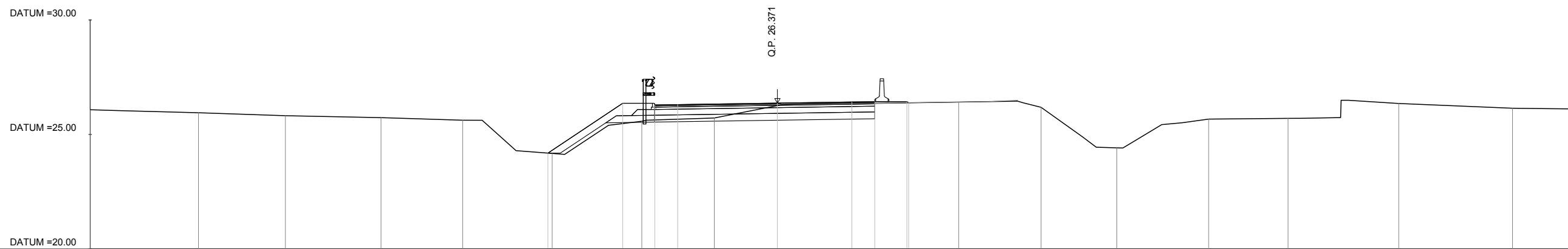


QUOTE TERRENO	25.91	25.75	25.56	25.61	24.14	25.68	25.75	26.46	24.80	25.45	25.80	25.82		
DIST. PROGRESSIVE TERRENO	-22.87	-17.24	-11.22	-4.56	-0.72	2.53	5.72	16.74	21.54	24.87	28.93	32.13		
QUOTE PROGETTO			25.63	24.02	24.02	25.02	25.02	26.54	26.47	26.43	26.30	26.13	26.09	26.09
DIST. PROGRESSIVE PROGETTO			-13.34	-10.93	-9.93	-8.43	-7.93	-5.65	-4.25	-3.25	0.00	4.20	5.20	6.94

AREA	
Scavo	4.29 mq
Rilevato	0.44 mq
SuperCompattato	3.45 mq
Misto stabilizzato	2.63 mq
Inerbimento	1.59 mq
Base	0.96 mq
Binder	0.58 mq
Usura	0.38 mq

AREA	
Scavo fossi	0.00 mq
Rilevato fossi	0.00 mq

PROG 00+700.00  
SEZ. 36

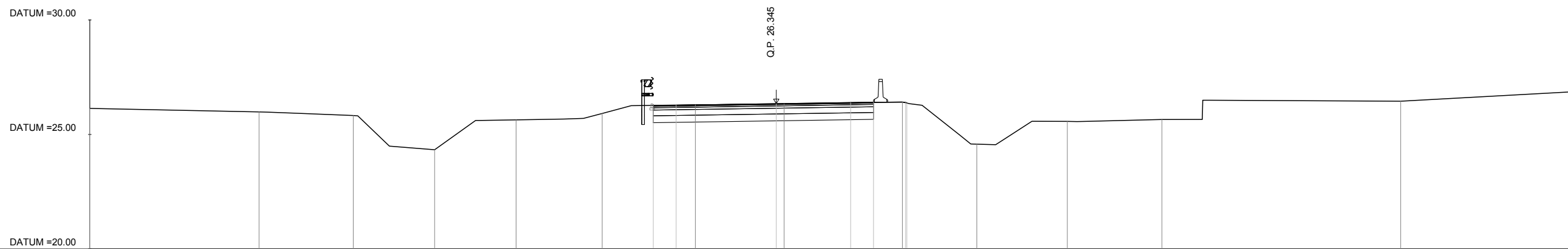


QUOTE TERRENO	26.08	25.95	25.82	25.73	25.62	24.17	25.58	25.72		26.41	26.19	24.42	25.67	25.70		26.35	26.14
DIST. PROGRESSIVE TERRENO	-30.00	-25.27	-21.48	-17.30	-13.74	-9.83	-5.92	-2.76		7.91	11.51	14.82	18.82	22.29		27.12	32.09
QUOTE PROGETTO						24.19	26.36	26.29	26.31	26.37	26.42	26.43	<del>26.43</del>				
DIST. PROGRESSIVE PROGETTO						-10.02	-6.76	-5.35	-4.35	0.00	3.25	4.25	<del>5.05</del>				

AREA	
Scavo	7.17 mq
Rilevato	0.00 mq
SuperCompattato	2.89 mq
Misto stabilizzato	2.41 mq
Inerbimento	0.00 mq
Base	0.96 mq
Binder	0.58 mq
Usura	0.38 mq

AREA	
Scavo fossi	0.00 mq
Rilevato fossi	0.00 mq

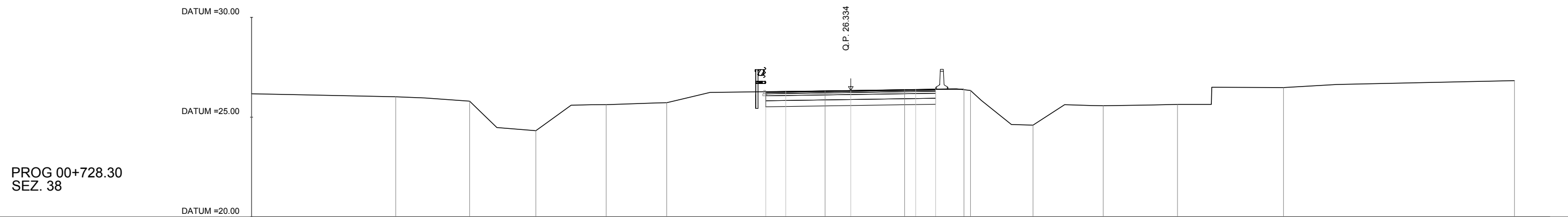
PROG 00+720.00  
SEZ. 37



QUOTE TERRENO	26.14	25.98	25.83	24.33	25.64	25.92	26.29	26.33	26.42	24.58	25.57	25.65	26.45	26.86
DIST. PROGRESSIVE TERRENO	-30.00	-22.60	-18.48	-14.93	-11.37	-7.61	-3.54	0.34	5.51	8.77	12.72	16.85	27.29	34.71
QUOTE PROGETTO							26.26	26.28	26.35	26.39	26.41	26.37		
DIST. PROGRESSIVE PROGETTO							-5.38	-4.38	0.00	3.25	4.25	5.05		

AREA	
Scavo	6.44 mq
Rilevato	0.00 mq
SuperCompattato	2.55 mq
Misto stabilizzato	2.13 mq
Inerbimento	0.00 mq
Base	0.85 mq
Binder	0.51 mq
Usura	0.34 mq

AREA	
Scavo fossi	0.00 mq
Rilevato fossi	0.00 mq



PROG 00+728.30  
SEZ. 38

QUOTE TERRENO	26.17	26.02	25.80	24.32	25.63	25.73	26.31	26.37	26.34	24.60	25.57	25.64	26.48	26.83
DIST. PROGRESSIVE TERRENO	-30.00	-22.78	-19.08	-15.77	-12.24	-9.21	-1.29	2.69	5.99	9.12	12.63	16.36	21.66	33.23
QUOTE PROGETTO							26.27	26.29	26.33	26.38	26.40	26.40		
DIST. PROGRESSIVE PROGETTO							-4.26	-3.26	0.00	3.25	4.25	5.69		