

COMMITTENTE:



ALTA SORVEGLIANZA:



GENERAL CONTRACTOR:



INFRASTRUTTURE FERROVIARIE STRATEGICHE DEFINITE DALLA LEGGE OBIETTIVO N. 443/01

**LINEA A.V. /A.C. TORINO-VENEZIA Tratta VERONA-PADOVA
Lotto funzionale Verona-Bivio Vicenza**

PROGETTO ESECUTIVO

IV - CAVALCAFERROVIA

IV04 - CAVALCAFERROVIA AL km 13+241.14

RAMPA NORD

QUADERNO DELLE SEZIONI TRASVERSALI

GENERAL CONTRACTOR		DIRETTORE LAVORI	SCALA : 1:200
IL PROGETTISTA INTEGRATORE ing. Giovanni MALAVENDA <small>iscritto all'ordine degli ingegneri di Venezia n. 4289</small> Data: 29/07/2021	Consorzio Iricav Due ing. Paolo CARMONA Data: 29/07/2021		

COMMESSA	LOTTO	FASE	ENTE	TIPO DOC.	OPERA/DISCIPLINA	PROGR.	REV.	FOGLIO
IN17	12	E	12	M9	IV04B0	001	A	DI

	VISTO CONSORZIO IRICAV DUE	
	Firma ing. Luca RANDOLFI	Data

Progettazione :

Rev.	Descrizione	Redatto	Data	Verificato	Data	Approvato	Data	IL PROGETTISTA
A	EMISSIONE	<i>[Signature]</i>	30/07/2021	<i>[Signature]</i>	30/07/2021	<i>[Signature]</i>	30/07/2021	Giuseppefabrizio Coppa Dott. Ingeg. GIUSEPPE FABRIZIO COPPA n. 42176 Data:
B								
C								

CIG. 8377957CD1	CUP: J41E91000000009	File: IN1712EI2W9IV04B0001A.DWG
		Cod. origine: CODICE

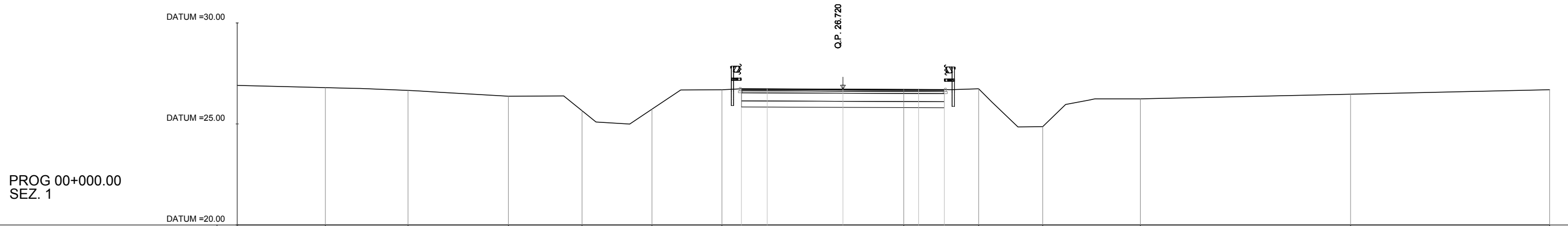
Progetto cofinanziato dalla Unione Europea

Scala di plot:

TUTTI I DIRITTI DEL PRESENTE DOCUMENTO SONO RISERVATI: LA PRODUZIONE ANCHE PARZIALE È VIETATA

AREA	
Scavo	9.11 mq
Rilevato	0.00 mq
Binder	0.60 mq
Misto stabilizzato	4.02 mq
Inerbimento	0.00 mq
Base	1.00 mq
SuperCompattato	3.01 mq
Usura	0.40 mq
Scotico	0.00 mq
Bonifica	0.00 mq
Anticapillare	0.00 mq

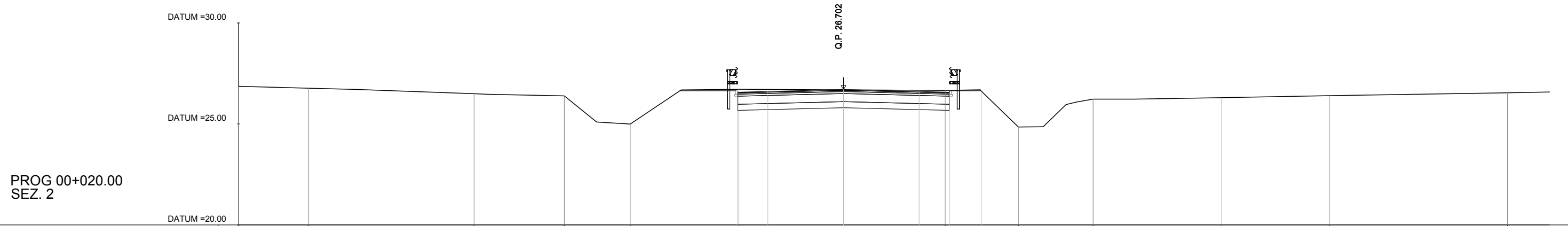
AREA	
Scavo fossi	0.00 mq
Rilevato fossi	0.00 mq



QUOTE TERRENO	26.91	26.80	26.66	26.37	25.65	25.73	26.69	26.74	24.86	26.24	26.47	26.69	
DIST. PROGRESSIVE TERRENO	-30.00	-25.63	-21.54	-16.57	-12.92	-9.46	-5.99	3.01	6.72	9.89	14.73	25.14	35.00
QUOTE PROGETTO							26.74	26.74	26.72	26.71	26.70		
DIST. PROGRESSIVE PROGETTO							-5.03	-3.75	-0.00	3.75	5.02		

AREA	
Scavo	10.12 mq
Rilevato	0.00 mq
Binder	0.63 mq
Misto stabilizzato	4.20 mq
Inerbimento	0.00 mq
Base	1.05 mq
SuperCompattato	3.15 mq
Usura	0.42 mq
Scotico	0.00 mq
Bonifica	0.00 mq
Anticapillare	0.00 mq

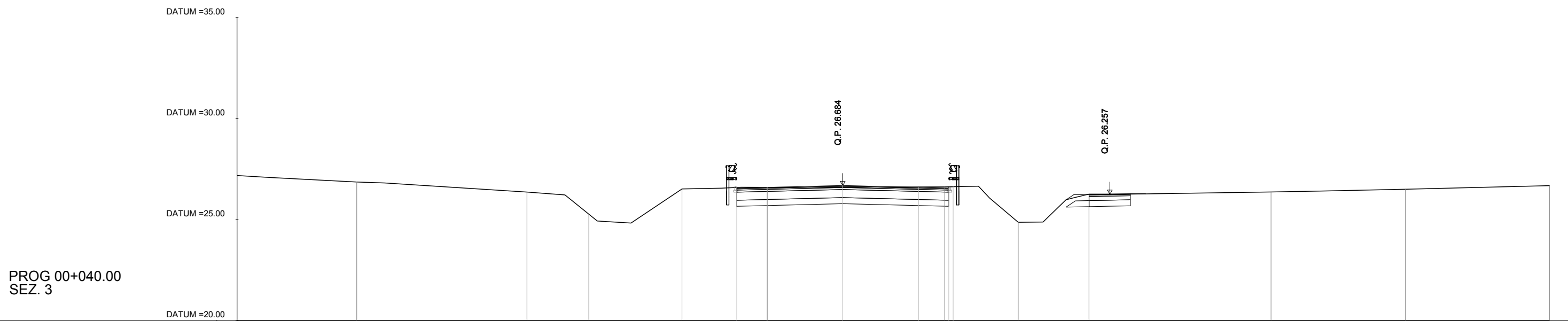
AREA	
Scavo fossi	0.00 mq
Rilevato fossi	0.00 mq



QUOTE TERRENO	26.86	26.77	26.49	26.39	24.99	26.71	26.66	24.85	26.23	26.30	26.40	26.54
DIST. PROGRESSIVE TERRENO	-30.00	-26.51	-18.32	-13.84	-10.57	-5.19	5.04	8.67	12.37	18.76	24.08	32.91
QUOTE PROGETTO						26.57	26.61	26.57	26.64			
DIST. PROGRESSIVE PROGETTO						-5.25	-3.75	0.00	3.75	5.25	6.82	

AREA	
Scavo	9.35 mq
Rilevato	0.00 mq
Binder	0.63 mq
Misto stabilizzato	4.20 mq
Inerbimento	0.00 mq
Base	1.05 mq
SuperCompattato	3.15 mq
Usura	0.42 mq
Scotico	0.00 mq
Bonifica	0.00 mq
Anticapillare	0.00 mq

AREA	
Scavo fossi	0.00 mq
Rilevato fossi	0.00 mq

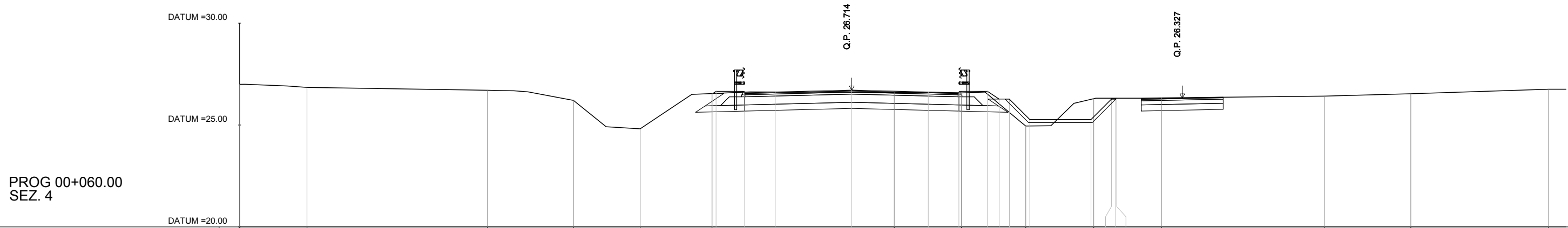


PROG 00+040.00
SEZ. 3

QUOTE TERRENO	27.18	26.86	26.36	25.26	26.51	26.59	26.61	24.86	26.26	26.36	26.50	26.68
DIST. PROGRESSIVE TERRENO	-30.00	-24.07	-15.64	-12.58	-7.96	-3.74	5.05	8.69	12.19	21.21	27.86	35.00
QUOTE PROGETTO						26.55	26.59	26.68	26.59	26.62		
DIST. PROGRESSIVE PROGETTO						-5.25	-3.75	-0.00	3.75	5.25		

AREA	
Scavo	12.91 mq
Rilevato	0.00 mq
Binder	0.63 mq
Misto stabilizzato	4.99 mq
Inerbimento	1.32 mq
Base	1.05 mq
SuperCompattato	4.45 mq
Usura	0.42 mq
Scotico	0.00 mq
Bonifica	0.00 mq
Anticapillare	0.00 mq

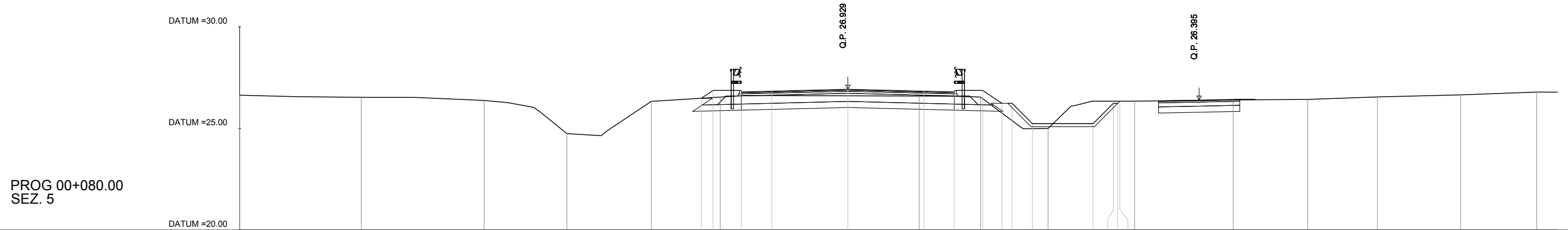
AREA	
Scavo fossi	1.62 mq
Rilevato fossi	0.93 mq



QUOTE TERRENO	27.00	26.84		26.70	26.21	24.81	26.55		26.59	26.57	24.95	26.29	26.33		26.42	26.53	26.76			
DIST. PROGRESSIVE TERRENO	-30.00	-26.69		-17.85	-13.64	-10.37	-6.85		2.08	5.38	8.53	11.86	15.18		23.15	27.39	34.15			
QUOTE PROGETTO							26.55	26.58	26.62	26.71	26.62	26.58	26.65	26.27	26.27	26.27	26.32			
DIST. PROGRESSIVE PROGETTO							-6.85	-5.25	-3.75	0.00	3.75	5.25	6.65	7.22	7.72	8.72	11.72	12.72	12.94	12.98

AREA	
Scavo	9.51 mq
Rilevato	0.00 mq
Binder	0.63 mq
Misto stabilizzato	4.99 mq
Inerbimento	1.61 mq
Base	1.05 mq
SuperCompattato	4.45 mq
Usura	0.42 mq
Scotico	0.00 mq
Bonifica	0.00 mq
Anticapillare	0.00 mq

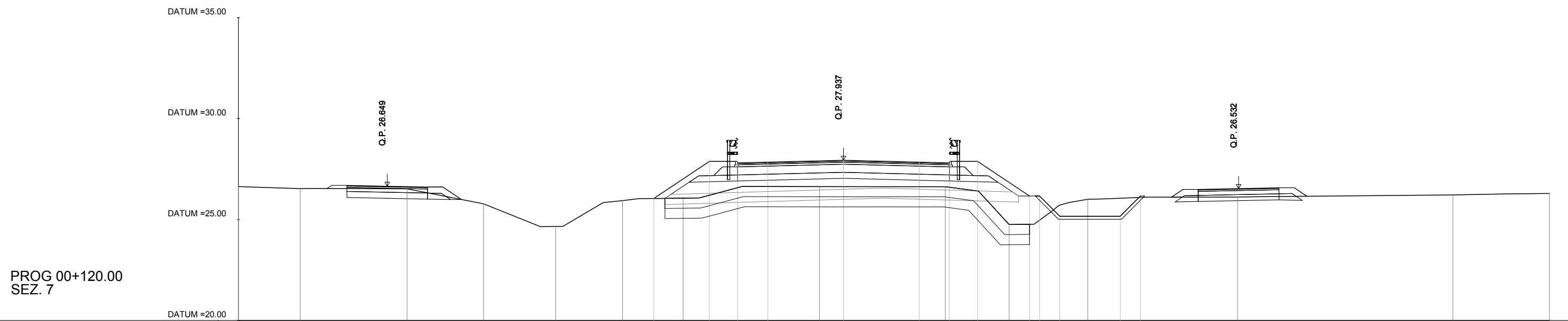
AREA	
Scavo fossi	2.08 mq
Rilevato fossi	0.86 mq



QUOTE TERRENO	26.63	26.53	26.38	24.74	26.33	26.54	26.59	26.54	25.00	26.34	26.40	26.43	26.55	26.65	26.79
DIST. PROGRESSIVE TERRENO	-30.00	-24.00	-17.94	-13.86	-9.69	-6.30	3.52	6.54	9.88	14.14	19.01	22.68	26.12	30.23	33.98
QUOTE PROGETTO						26.48 26.87	26.83	26.80	26.87 26.23 26.24	25.24	25.24 26.24 26.24				
DIST. PROGRESSIVE PROGETTO						-7.23 -6.65	3.75	5.25	6.65 7.60 8.10	9.10	12.10 13.10 13.31				

AREA	
Scavo	0.00 mq
Rilevato	9.44 mq
Binder	0.63 mq
Misto stabilizzato	4.99 mq
Inerbimento	2.97 mq
Base	1.05 mq
SuperCompattato	4.45 mq
Usura	0.42 mq
Scotico	9.45 mq
Bonifica	9.45 mq
Anticapillare	8.63 mq

AREA	
Scavo fossi	2.87 mq
Rilevato fossi	0.41 mq

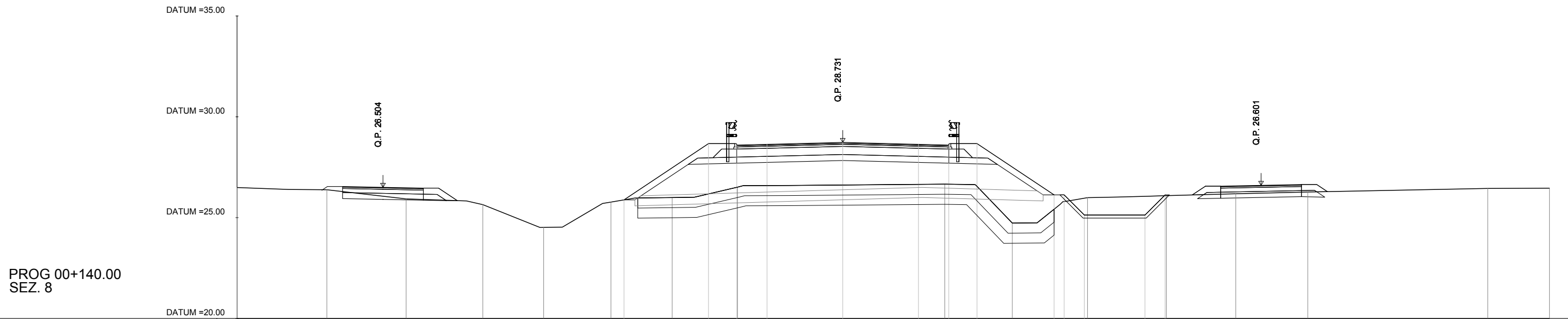


PROG 00+120.00
SEZ. 7

QUOTE TERRENO	26.63	26.53	26.52	25.78	24.66	25.93	26.06	26.63	26.62	24.75	26.00	26.11	26.22	26.29					
DIST. PROGRESSIVE TERRENO	-30.00	-26.94	-21.64	-17.85	-14.27	-10.95	-7.95	-1.19	5.04	8.21	12.11	19.54	30.21	35.00					
QUOTE PROGETTO							26.04	27.88	27.81	27.84	27.81	27.88	26.16	26.16	25.16	25.16	26.16		
DIST. PROGRESSIVE PROGETTO							-9.40	-6.65	-5.25	-3.75	-0.00	3.75	5.25	6.65	9.22	9.72	10.72	13.72	14.72

AREA	
Scavo	0.00 mq
Rilevato	25.73 mq
Binder	0.63 mq
Misto stabilizzato	4.99 mq
Inerbimento	3.94 mq
Base	1.05 mq
SuperCompattato	4.45 mq
Usura	0.42 mq
Scotico	10.86 mq
Bonifica	10.86 mq
Anticapillare	9.96 mq

AREA	
Scavo fossi	3.42 mq
Rilevato fossi	0.00 mq

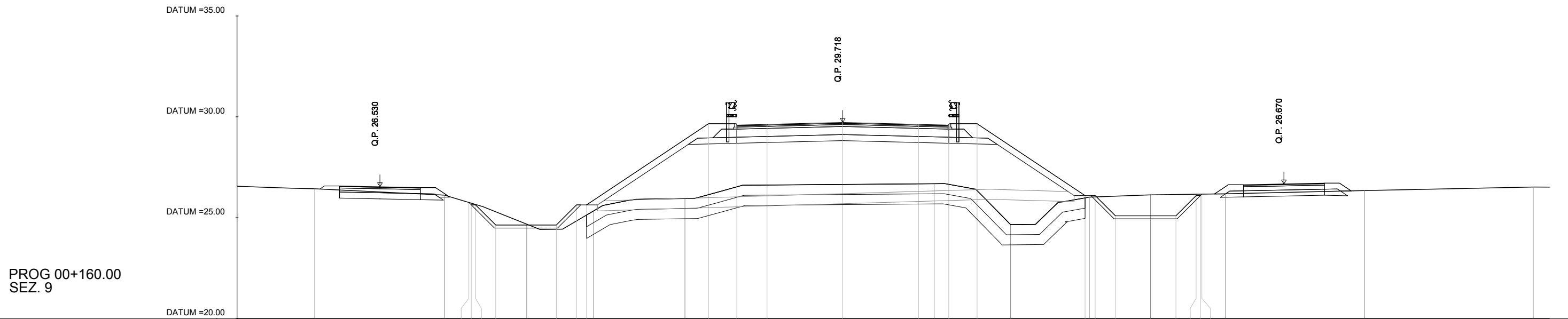


PROG 00+140.00
SEZ. 8

QUOTE TERRENO	26.49	26.38	25.93	25.64	24.52	25.77	25.99	26.51	26.66	24.73	25.99	26.09	26.18	26.27	26.45	26.46		
DIST. PROGRESSIVE TERRENO	-30.00	-25.55	-21.63	-17.83	-14.81	-11.48	-8.45	-5.21	5.05	8.40	12.12	16.03	19.46	23.03	31.94	35.00		
QUOTE PROGETTO						25.88	28.67	28.60	28.64	28.60	28.67	26.13	25.13	25.13	26.13			
DIST. PROGRESSIVE PROGETTO						-10.83	-6.65	-5.25	-3.75	0.00	3.75	5.25	6.65	10.46	10.96	11.96	14.96	15.96

AREA	
Scavo	0.00 mq
Rilevato	48.46 mq
Binder	0.63 mq
Misto stabilizzato	4.99 mq
Inerbimento	5.16 mq
Base	1.05 mq
SuperCompattato	4.45 mq
Usura	0.42 mq
Scotico	13.09 mq
Bonifica	13.09 mq
Anticapillare	11.64 mq

AREA	
Scavo fossi	5.01 mq
Rilevato fossi	0.80 mq

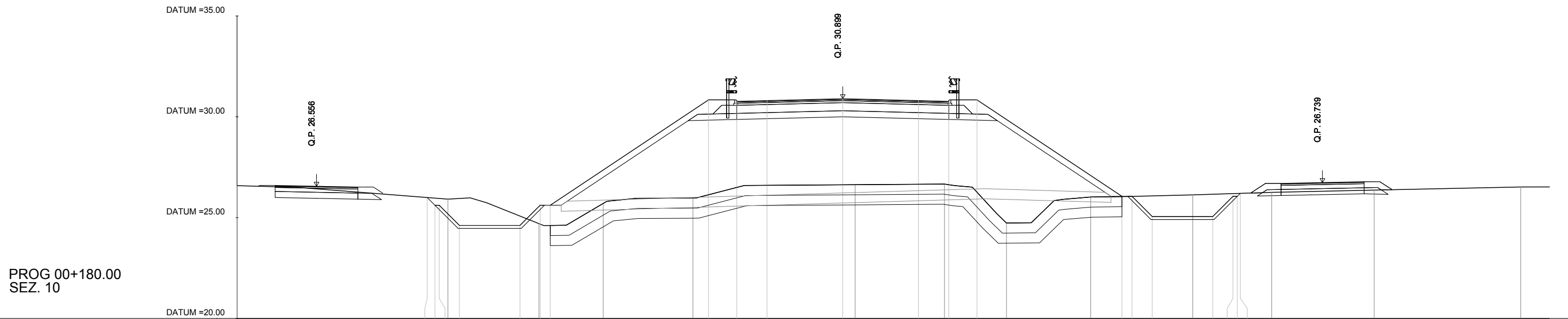


PROG 00+160.00
SEZ. 9

QUOTE TERRENO	26.56	26.43	26.12	24.68	25.34	25.95	26.68	24.65	26.02	26.13	26.18	26.34	26.52
DIST. PROGRESSIVE TERRENO	-30.00	-26.15	-19.73	-15.65	-12.34	-7.82	4.52	8.31	12.21	15.24	18.96	25.84	34.20
QUOTE PROGETTO			25.75 25.63 25.63 24.63	24.63 25.63 25.63		29.66 29.59 29.62	29.62 29.59 29.66		26.09 26.09 25.09	25.09 26.09 26.09 26.16			
DIST. PROGRESSIVE PROGETTO			-18.52 -18.40 -18.19 -17.19	-14.19 -13.19 -12.69		-6.65 -5.25 -3.75	-0.00 3.75 5.25 6.65		12.00 12.50 13.50	16.50 17.50 17.71 17.78			

AREA	
Scavo	0.00 mq
Rilevato	79.54 mq
Binder	0.63 mq
Misto stabilizzato	4.99 mq
Inerbimento	6.47 mq
Base	1.05 mq
SuperCompattato	4.45 mq
Usura	0.42 mq
Scotico	14.98 mq
Bonifica	14.98 mq
Anticapillare	13.44 mq

AREA	
Scavo fossi	8.43 mq
Rilevato fossi	0.31 mq

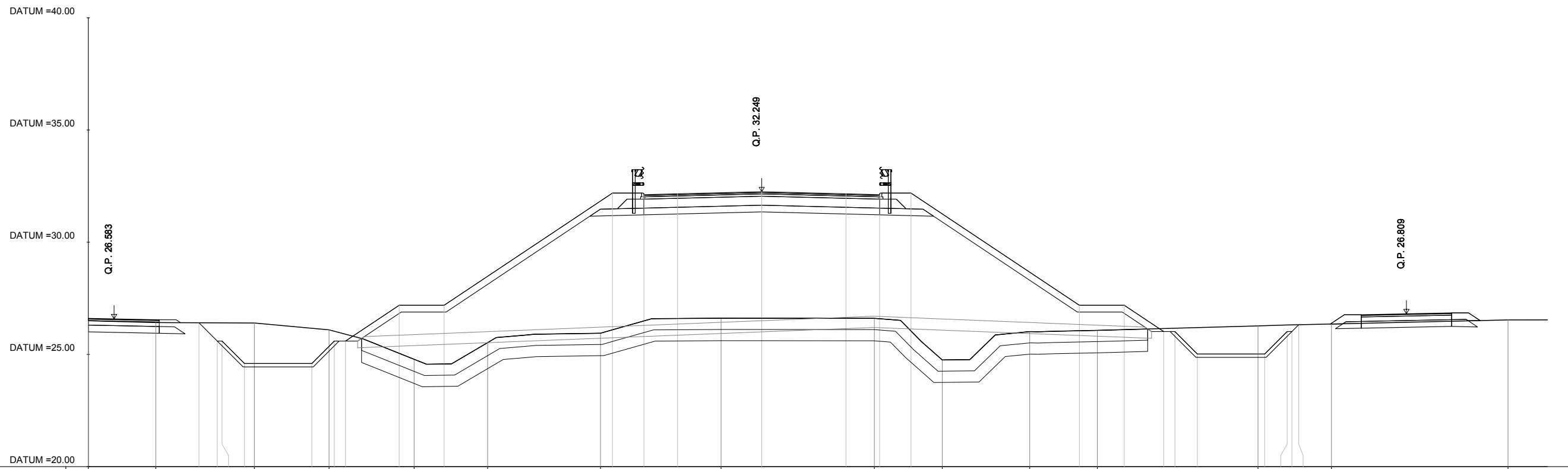


PROG 00+180.00
SEZ. 10

QUOTE TERRENO	26.59	25.92	24.70	25.70	25.97	26.63	26.66	24.73	26.02	26.13	26.25	26.36	26.52
DIST. PROGRESSIVE TERRENO	-30.00	-19.56	-15.05	-11.86	-7.42	0.61	5.04	8.11	12.28	17.33	21.24	26.32	33.58
QUOTE PROGETTO		26.00 25.61 25.61	24.61 25.61 25.61		30.84 30.77 30.80	30.90	30.80 30.77 30.84		26.05 26.05 25.05	25.05 26.05 26.20			
DIST. PROGRESSIVE PROGETTO		-20.58 -20.20 -19.99	-18.99	-15.99 -14.99 -14.49	-6.65 -5.25 -3.75	0.00	3.75 5.25 6.65		13.83 14.32 15.32	18.32 19.32 19.54 19.69			

AREA	
Scavo	0.14 mq
Rilevato	125.58 mq
Binder	0.63 mq
Misto stabilizzato	4.99 mq
Inerbimento	9.15 mq
Base	1.05 mq
SuperCompattato	4.45 mq
Usura	0.42 mq
Scotico	18.41 mq
Bonifica	18.41 mq
Anticapillare	17.41 mq

AREA	
Scavo fossi	13.16 mq
Rilevato fossi	0.00 mq

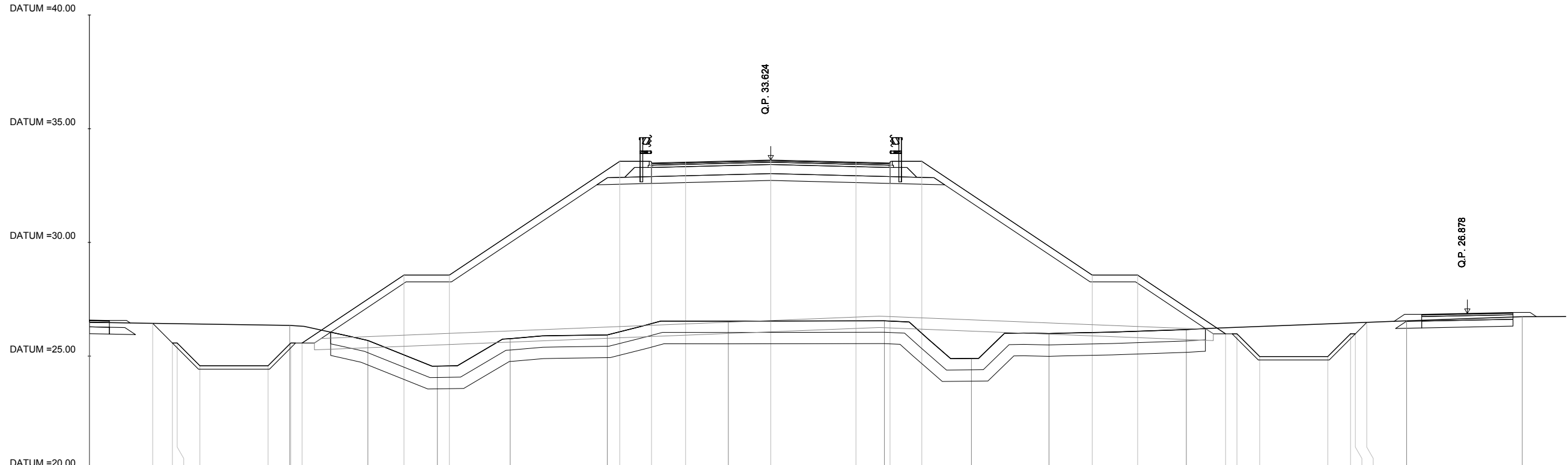


PROG 00+200.00
SEZ. 11

QUOTE TERRENO	26.50	26.42		26.40	26.09	24.78	25.53	25.94	26.61	26.61	24.75	26.02	26.07	26.27	26.35	26.54											
DIST. PROGRESSIVE TERRENO	-30.00	-26.99		-22.60	-19.27	-15.49	-12.21	-7.18	-1.81	5.02	8.04	11.94	14.95	22.11	25.38	33.25											
QUOTE PROGETTO			26.41	25.59	25.59	24.59	25.59	25.59	27.19	27.19	32.19	32.12	32.16	32.25	32.16	32.12	32.19	27.19	27.19	26.02	26.02	25.02	25.02	26.02	26.02	26.32	
DIST. PROGRESSIVE PROGETTO			-25.07	-24.25	-24.04	-23.04	-20.04	-19.04	-18.54	-16.15	-14.15	-6.65	-5.25	-3.75	-0.00	3.75	5.25	6.65	14.15	16.15	17.91	18.41	19.41	22.41	23.41	23.62	23.92

AREA	
Scavo	0.78 mq
Rilevato	176.53 mq
Binder	0.63 mq
Misto stabilizzato	4.99 mq
Inerbimento	10.68 mq
Base	1.05 mq
SuperCompattato	4.45 mq
Usura	0.42 mq
Scotico	20.12 mq
Bonifica	20.12 mq
Anticapillare	19.49 mq

AREA	
Scavo fossi	14.74 mq
Rilevato fossi	0.00 mq

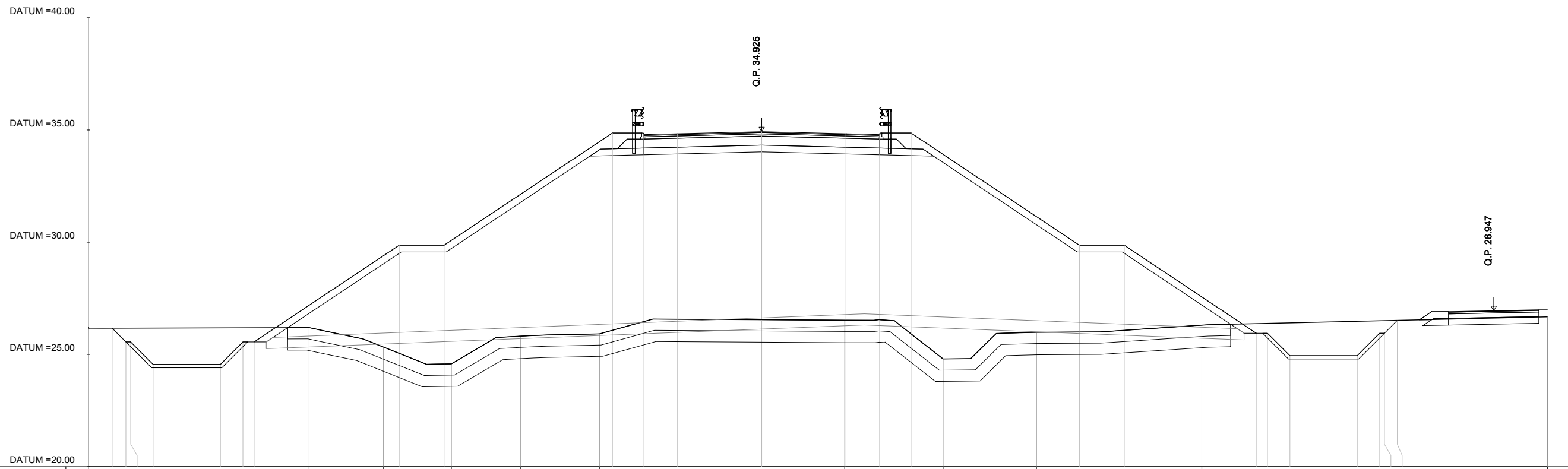


PROG 00+220.00
SEZ. 12

QUOTE TERRENO	26.49			26.35	25.69	24.56	25.77	25.93	26.54		26.55	24.90	25.99		26.17			26.55	26.73					
DIST. PROGRESSIVE TERRENO	-30.00			-21.18	-17.74	-14.68	-11.47	-7.20	-1.87		5.00	8.83	12.25		18.29			27.99	33.08					
QUOTE PROGETTO		26.44	25.58	24.58	25.58	25.58	28.56	28.56	33.56	33.49	33.53	33.49	33.56		28.56	28.56		25.98	24.98	24.98	25.98	25.98	26.48	
DIST. PROGRESSIVE PROGETTO		-27.21	-26.34	-25.13	-22.13	-21.13	-16.15	-14.15	-6.65	-5.25	-3.75	0.00	3.75	5.25	6.65	14.15	16.15	20.02	20.52	21.52	24.52	25.52	25.73	26.24

AREA	
Scavo	0.99 mq
Rilevato	229.43 mq
Binder	0.63 mq
Misto stabilizzato	4.99 mq
Inerbimento	12.11 mq
Base	1.05 mq
SuperCompattato	4.45 mq
Usura	0.42 mq
Scotico	21.88 mq
Bonifica	21.88 mq
Anticapillare	21.46 mq

AREA	
Scavo fossi	14.18 mq
Rilevato fossi	0.00 mq

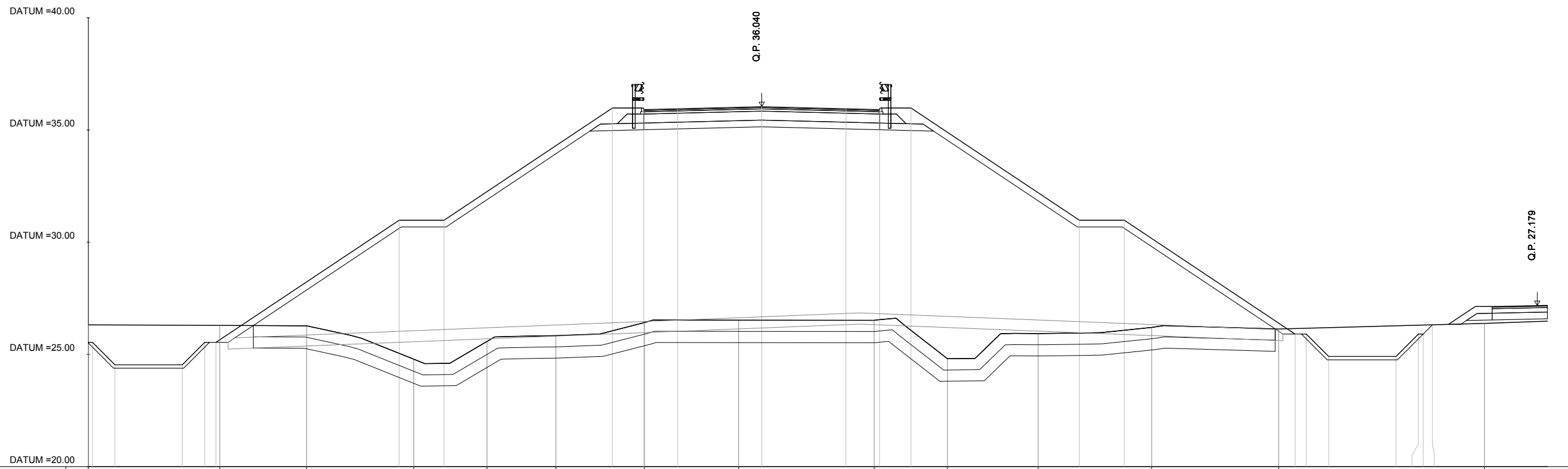


PROG 00+240.00
SEZ. 13

QUOTE TERRENO	26.17			26.19	25.33	24.58	25.82	25.92		26.52	24.80	25.99		26.30				26.67							
DIST. PROGRESSIVE TERRENO	-30.00			-20.16	-16.85	-13.83	-10.73	-7.23		3.70	8.08	12.24		19.61				35.00							
QUOTE PROGETTO	26.17	25.56	24.56	24.56	25.56	25.56	29.86	29.86	34.86	34.79	34.83	34.93	34.83	34.79	34.86	29.86	29.86	25.94	25.95	24.95	24.95	25.95	25.95	26.52	
DIST. PROGRESSIVE PROGETTO	-28.94	-28.32	-28.11	-27.11	-24.11	-23.11	-22.61	-16.15	-14.15	-6.65	-5.25	-3.75	-0.00	3.75	5.25	6.65	14.15	16.15	22.03	22.53	23.53	26.53	27.53	27.74	26.31

AREA	
Scavo	1.00 mq
Rilevato	278.41 mq
Binder	0.63 mq
Misto stabilizzato	4.99 mq
Inerbimento	13.35 mq
Base	1.05 mq
SuperCompattato	4.45 mq
Usura	0.42 mq
Scotico	23.65 mq
Bonifica	23.65 mq
Anticapillare	23.16 mq

AREA	
Scavo fossi	13.78 mq
Rilevato fossi	0.00 mq

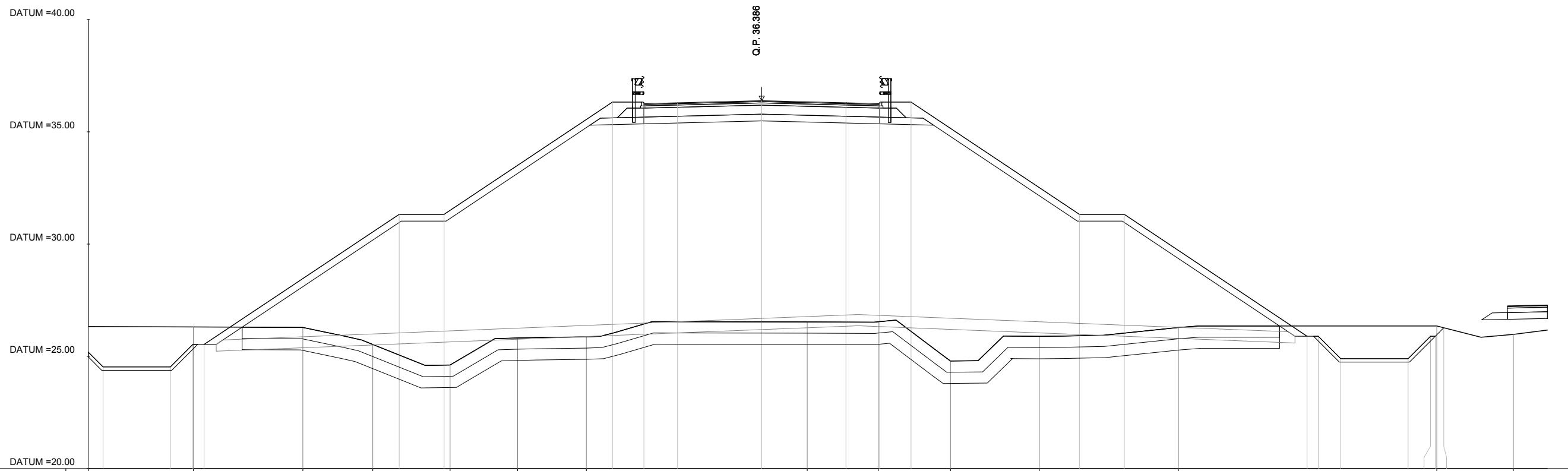


PROG 00+260.00
SEZ. 14

QUOTE TERRENO	26.32		26.29	26.27	24.79	25.58	25.84	26.42	26.52	26.52	24.81	25.93	26.20	26.13		26.38									
DIST. PROGRESSIVE TERRENO	-30.00		-24.14	-20.28	-15.50	-12.24	-9.17	-5.22	-1.03	5.01	8.27	12.31	17.37	23.03		32.20									
QUOTE PROGETTO	25.54	24.54	24.54	25.54	25.54	30.98	30.98	35.98	35.91	35.95	36.04	35.95	35.91	35.98	30.98	30.98	25.91	25.91	24.91	24.91	25.91	25.91	25.91	25.91	26.32
DIST. PROGRESSIVE PROGETTO	-29.81	-28.81	-25.81	-24.81	-24.31	-16.15	-14.15	-6.65	-5.25	-3.75	-0.00	3.75	5.25	6.65	14.15	16.15	23.76	24.26	25.26	28.26	29.26	29.47	29.88	29.88	29.88

AREA	
Scavo	1.27 mq
Rilevato	293.79 mq
Binder	0.63 mq
Misto stabilizzato	4.99 mq
Inerbimento	13.73 mq
Base	1.05 mq
SuperCompattato	4.45 mq
Usura	0.42 mq
Scotico	23.99 mq
Bonifica	23.99 mq
Anticapillare	23.68 mq

AREA	
Scavo fossi	14.09 mq
Rilevato fossi	0.00 mq

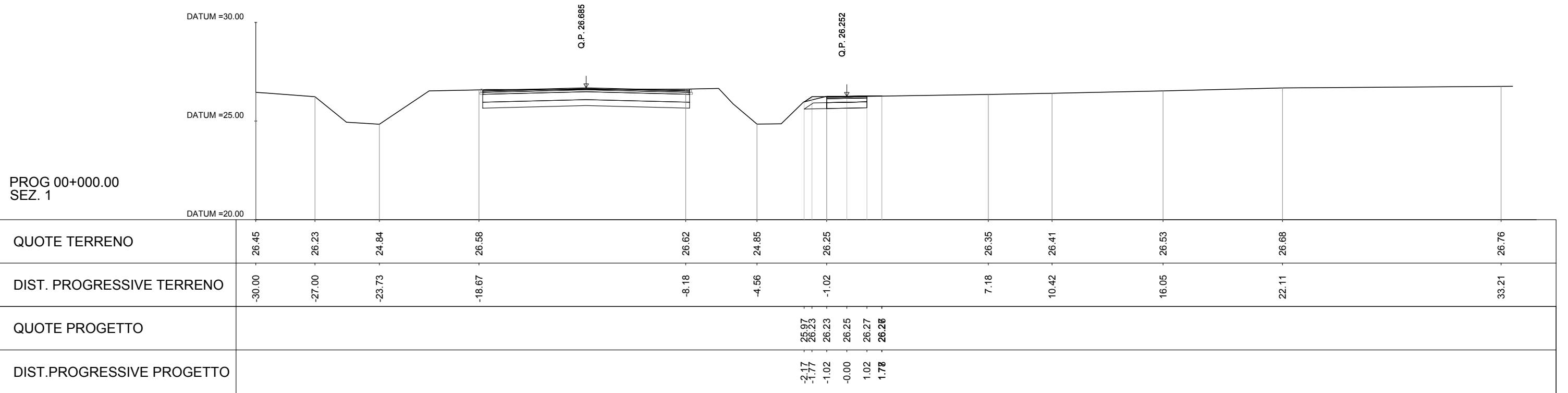


PROG 00+267.00
SEZ. 15

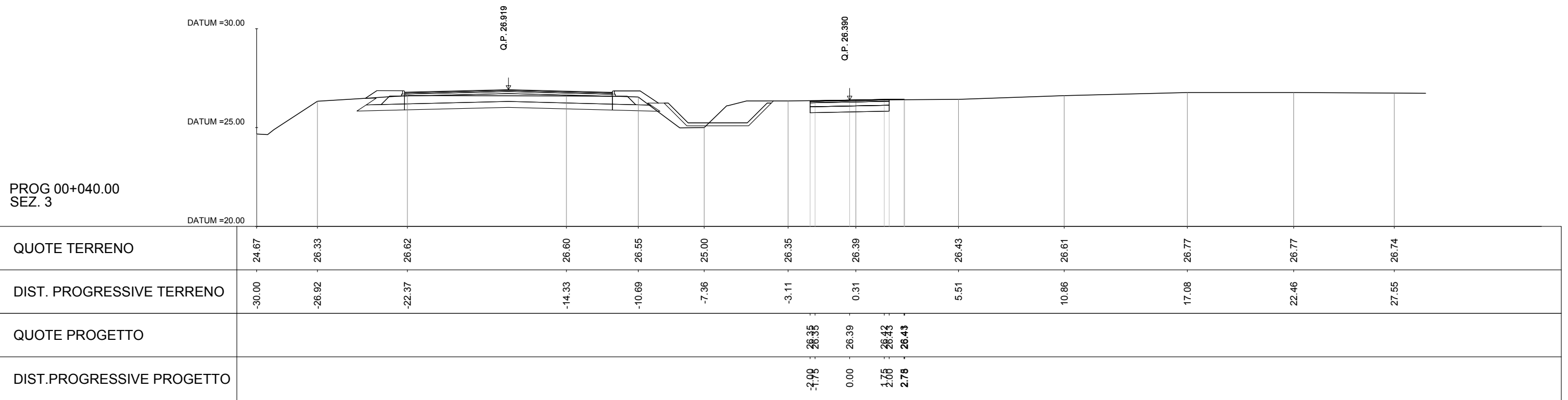
QUOTE TERRENO	26.33	26.31	26.29	25.53	24.61	25.82	25.87	26.53	26.54	24.79	25.89	26.28	26.35	25.98								
DIST. PROGRESSIVE TERRENO	-30.00	-25.32	-20.44	-17.33	-13.88	-10.87	-7.81	2.03	5.19	8.41	12.37	18.56	30.07	33.48								
QUOTE PROGETTO	24.53	24.53	25.53	25.53	31.32	31.33	36.33	36.25	36.29	36.25	36.33	31.33	31.33	25.90	25.90	24.90	24.90	25.90	25.90	26.27		
DIST. PROGRESSIVE PROGETTO	-29.34	-26.34	-25.34	-24.84	-16.15	-14.15	-6.65	-5.25	-3.75	-0.00	3.75	5.25	6.65	14.15	16.15	24.29	24.79	25.79	28.79	29.79	30.01	30.38

SEZIONI TRASVERSALI
STRADA VICINALE
NORD

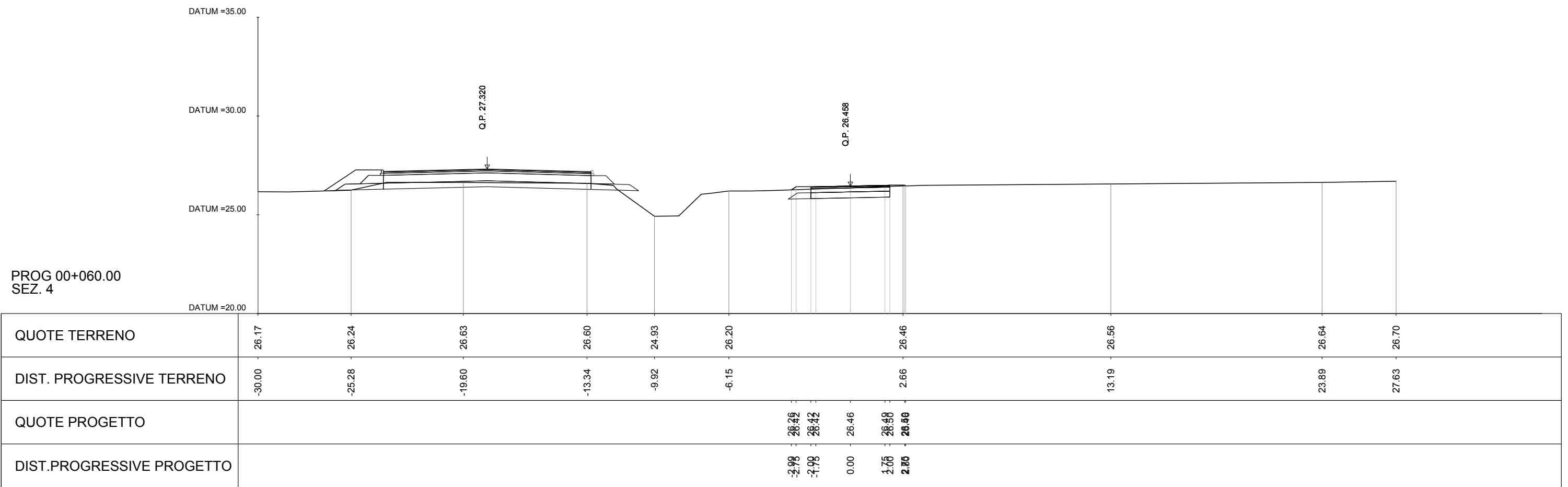
AREA	
Scavo	2.72 mq
Rilevato	0.00 mq
Inerbimento:0.00 mq	
Misto stabilizzato:0.41 mq	
Binder:0.14 mq	
Usura:0.06 mq	
SuperCompattato:0.89 mq	
Scotico:0.00 mq	
Bonifica:0.00 mq	



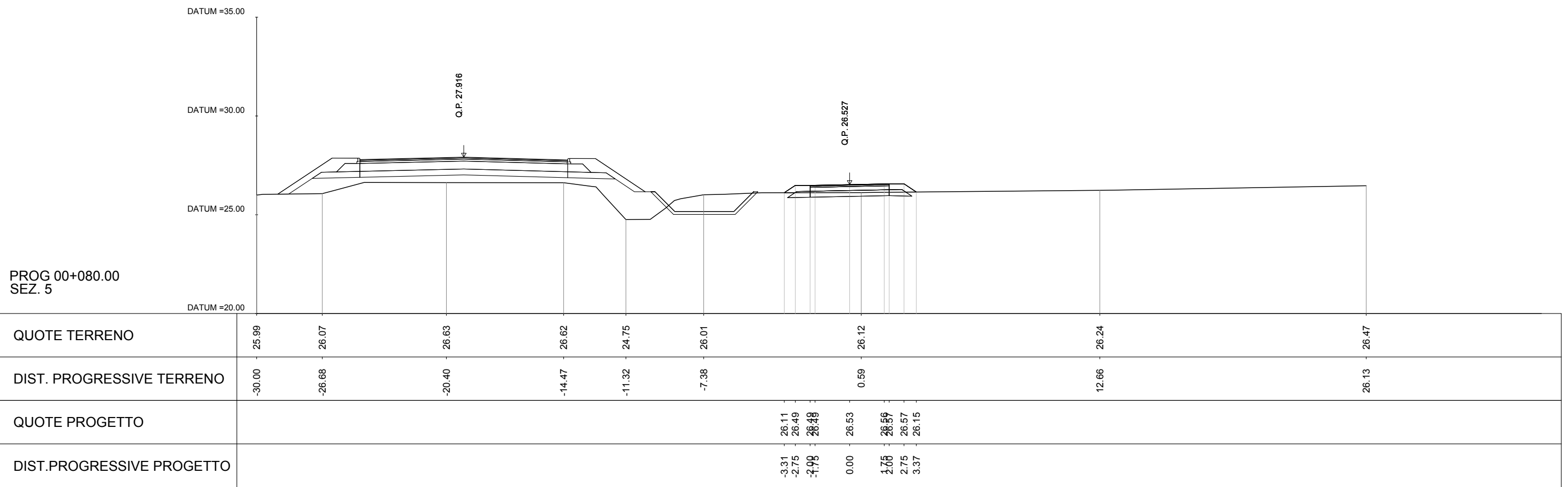
AREA	
Scavo	2.38 mq
Rilevato	0.00 mq
Inerbimento:0.00 mq	
Misto stabilizzato:0.80 mq	
Binder:0.28 mq	
Usura:0.12 mq	
SuperCompattato:1.20 mq	
Scotico:0.00 mq	
Bonifica:0.00 mq	



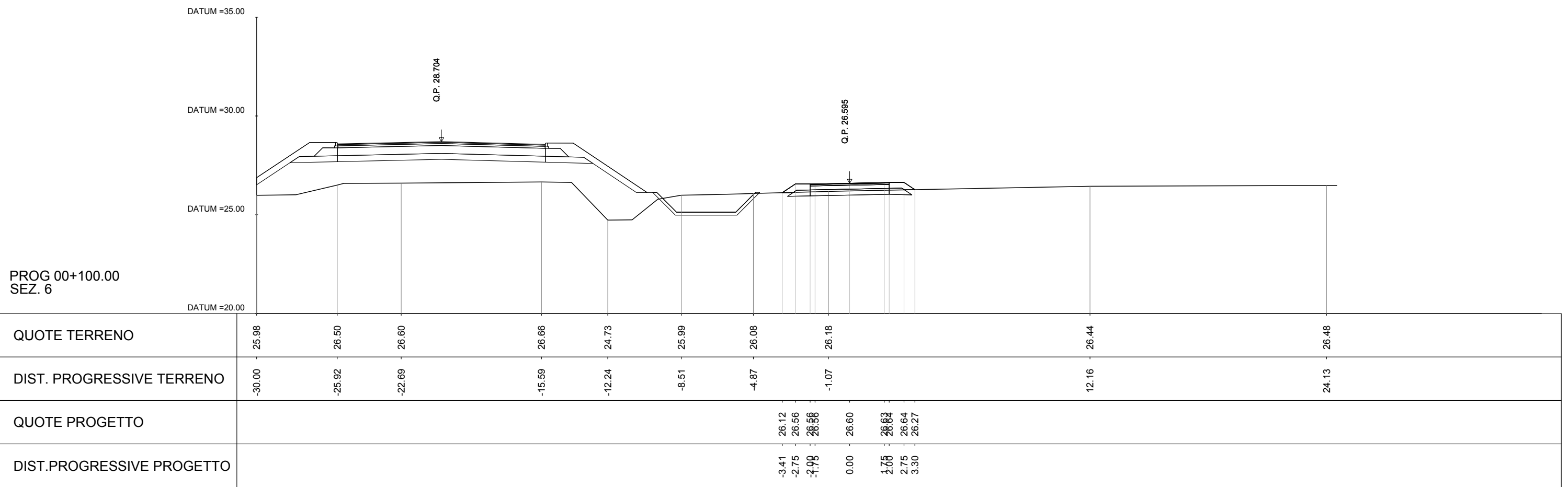
AREA	
Scavo	2.57 mq
Rilevato	0.00 mq
Inerbimento	0.00 mq
Misto stabilizzato	0.80 mq
Binder	0.28 mq
Usura	0.12 mq
SuperCompattato	1.47 mq
Scotico	0.00 mq
Bonifica	0.00 mq



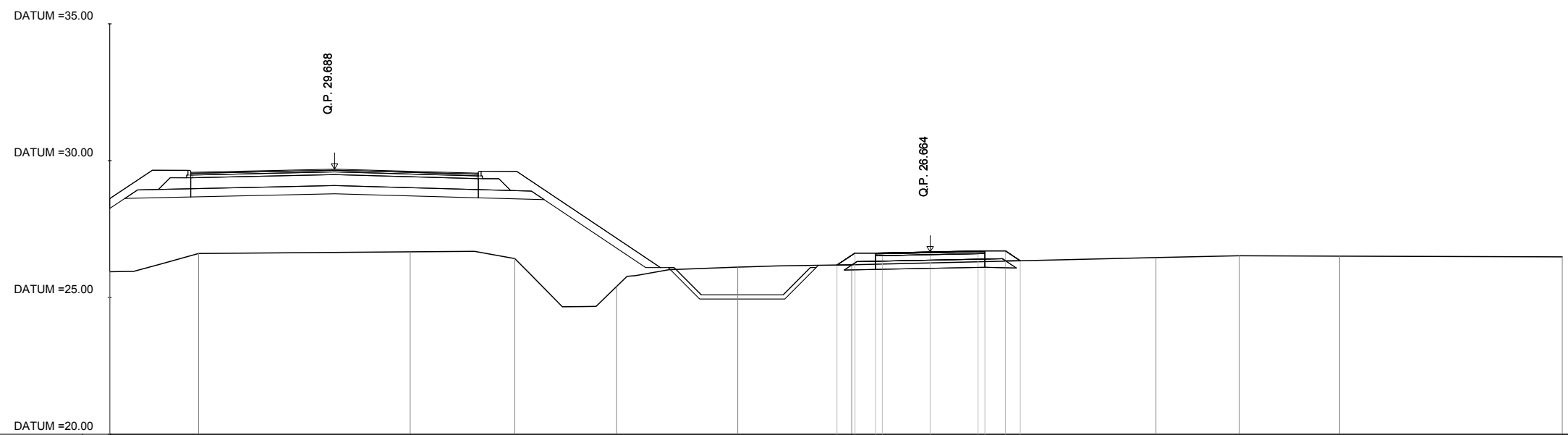
AREA	
Scavo	0.00 mq
Rilevato	0.00 mq
Inerbimento	0.69 mq
Misto stabilizzato	0.80 mq
Binder	0.28 mq
Usura	0.12 mq
SuperCompattato	1.76 mq
Scotico	0.00 mq
Bonifica	0.00 mq



AREA	
Scavo	2.49 mq
Rilevato	0.00 mq
Inerbimento	0.70 mq
Misto stabilizzato	0.80 mq
Binder	0.28 mq
Usura	0.12 mq
SuperCompattato	1.76 mq
Scotico	0.00 mq
Bonifica	0.00 mq



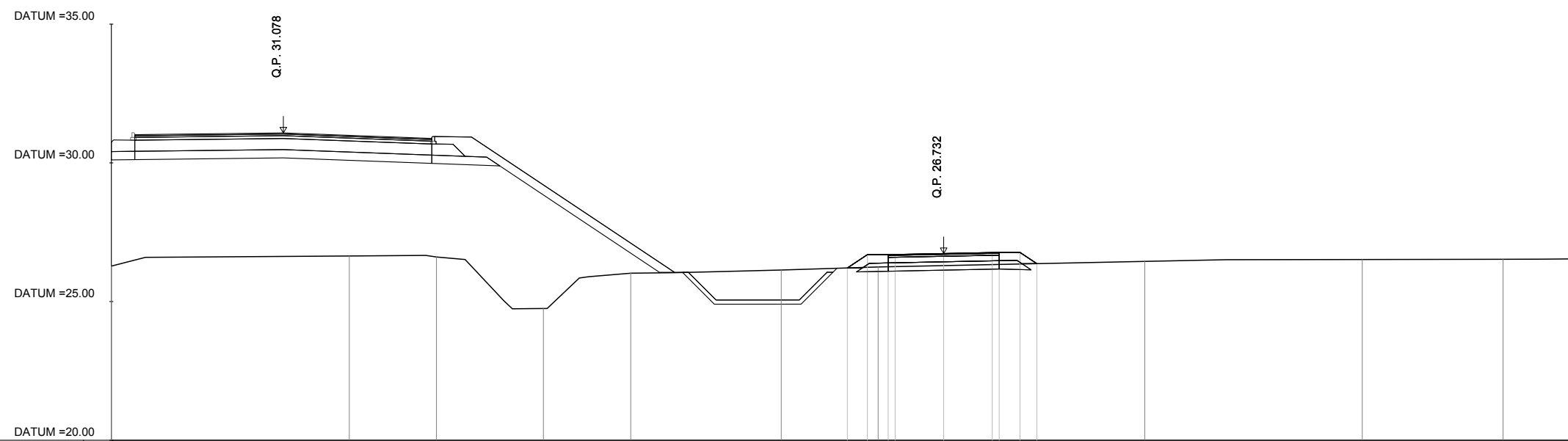
AREA	
Scavo	2.41 mq
Rilevato	0.00 mq
Inerbimento	0.69 mq
Misto stabilizzato	0.80 mq
Binder	0.28 mq
Usura	0.12 mq
SuperCompattato	1.76 mq
Scotico	0.00 mq
Bonifica	0.00 mq



PROG 00+120.00
SEZ. 7

QUOTE TERRENO	25.94	26.61	26.67	26.42	25.40	26.11	26.19	26.46	26.52	26.51	26.48
DIST. PROGRESSIVE TERRENO	-30.00	-26.75	-19.01	-15.19	-11.47	-7.03	-2.87	8.26	11.30	14.97	23.11
QUOTE PROGETTO							26.19 26.62 26.63	26.66	26.70 26.70 26.34		
DIST. PROGRESSIVE PROGETTO							-3.41 -2.75 -1.99	0.00	1.05 2.75 3.29		

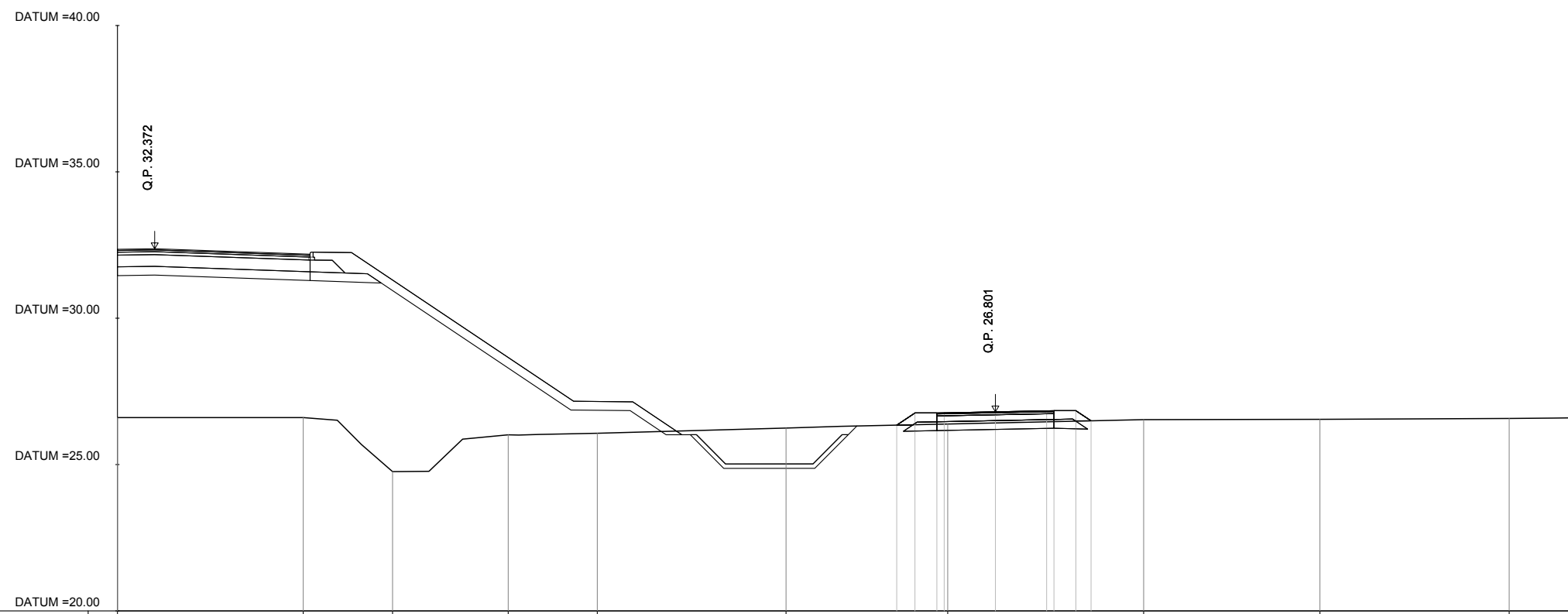
AREA	
Scavo	0.00 mq
Rilevato	0.00 mq
Inerbimento	0.74 mq
Misto stabilizzato	0.80 mq
Binder	0.28 mq
Usura	0.12 mq
SuperCompattato	1.76 mq
Scotico	0.00 mq
Bonifica	0.00 mq



PROG 00+140.00
SEZ. 8

QUOTE TERRENO	26.28	26.64	26.61	24.75	26.02	26.14	26.25	26.45	26.52	26.52
DIST. PROGRESSIVE TERRENO	-30.00	-21.42	-18.28	-14.43	-11.28	-5.85	-2.36	7.25	15.09	20.16
QUOTE PROGETTO							26.21 26.69 26.68	26.73 26.77 26.77 26.37		
DIST. PROGRESSIVE PROGETTO							-3.47 -2.75 -1.98	0.00 1.05 2.75 3.36		

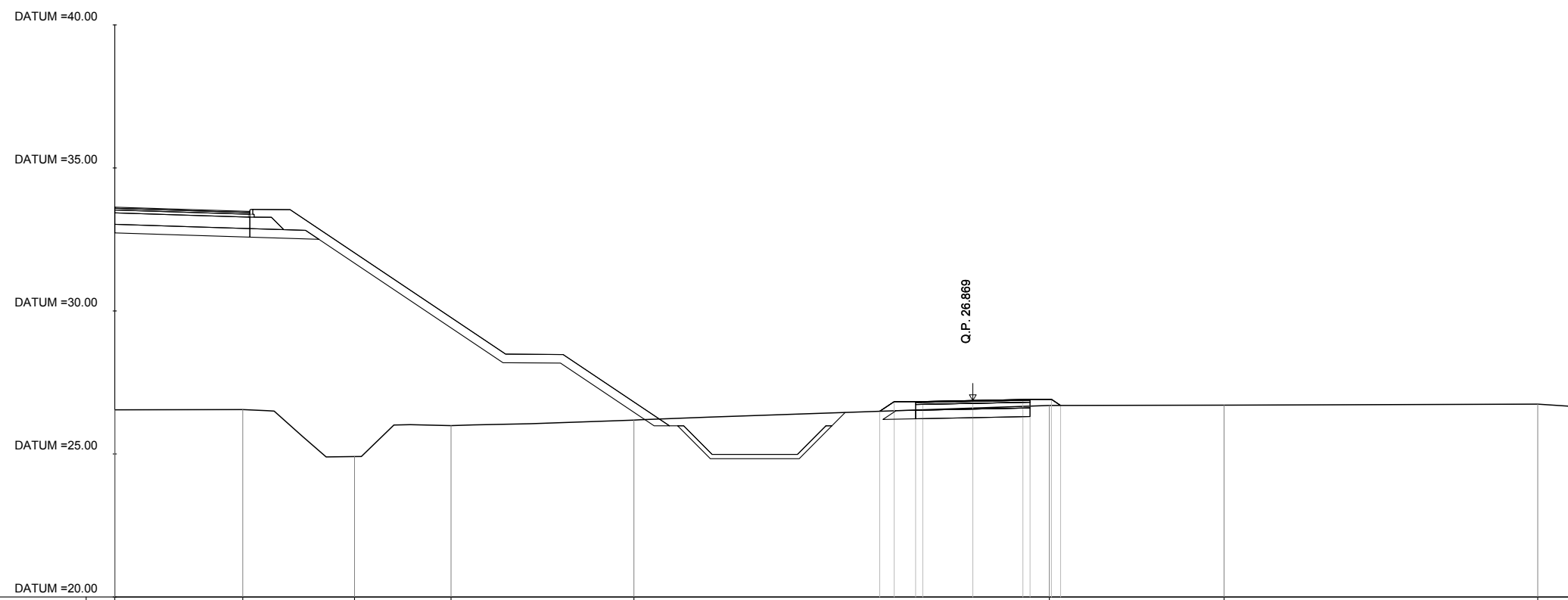
AREA	
Scavo	2.66 mq
Rilevato	0.00 mq
Inerbimento	0.67 mq
Misto stabilizzato	0.80 mq
Binder	0.28 mq
Usura	0.12 mq
SuperCompattato	1.76 mq
Scotico	0.00 mq
Bonifica	0.00 mq



PROG 00+160.00
SEZ. 9

QUOTE TERRENO	26.60	26.60	24.76	26.02	26.07	26.25	26.38	26.54	26.55	26.58
DIST. PROGRESSIVE TERRENO	-30.00	-23.65	-20.60	-16.65	-13.60	-7.15	-1.63	5.07	11.09	17.56
QUOTE PROGETTO							26.35 26.76 26.79	26.80	26.84 26.84 26.49	
DIST. PROGRESSIVE PROGETTO							-3.37 -2.75 -7.99	0.00	1.05 2.75 3.27	

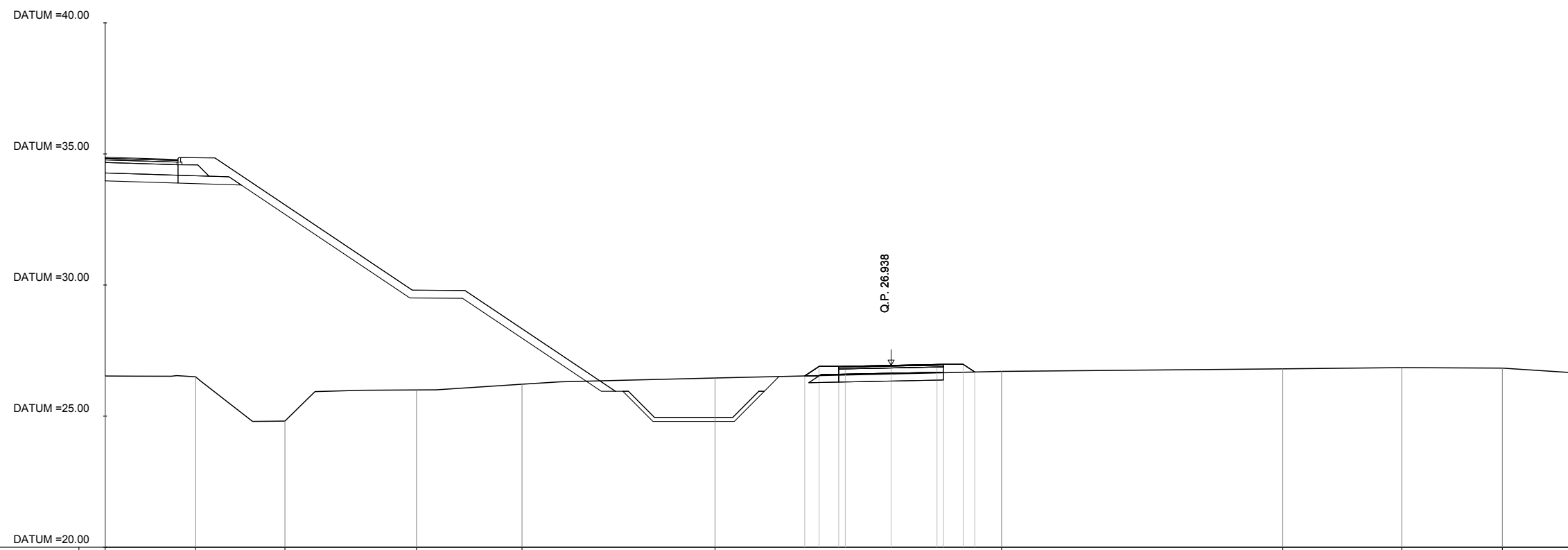
AREA	
Scavo	1.34 mq
Rilevato	0.51 mq
Inerbimento	0.00 mq
Misto stabilizzato	0.80 mq
Binder	0.28 mq
Usura	0.12 mq
SuperCompattato	1.47 mq
Scotico	0.00 mq
Bonifica	0.00 mq



PROG 00+180.00
SEZ. 10

QUOTE TERRENO	26.54	26.55	24.91	25.99	26.18	26.70	26.71	26.74
DIST. PROGRESSIVE TERRENO	-30.00	-25.52	-21.62	-18.24	-11.85	2.68	8.78	19.75
QUOTE PROGETTO						26.49 26.83 26.83	26.87	26.99 26.91
DIST. PROGRESSIVE PROGETTO						-3.26 -2.75 -7.99	0.00	1.05 3.07

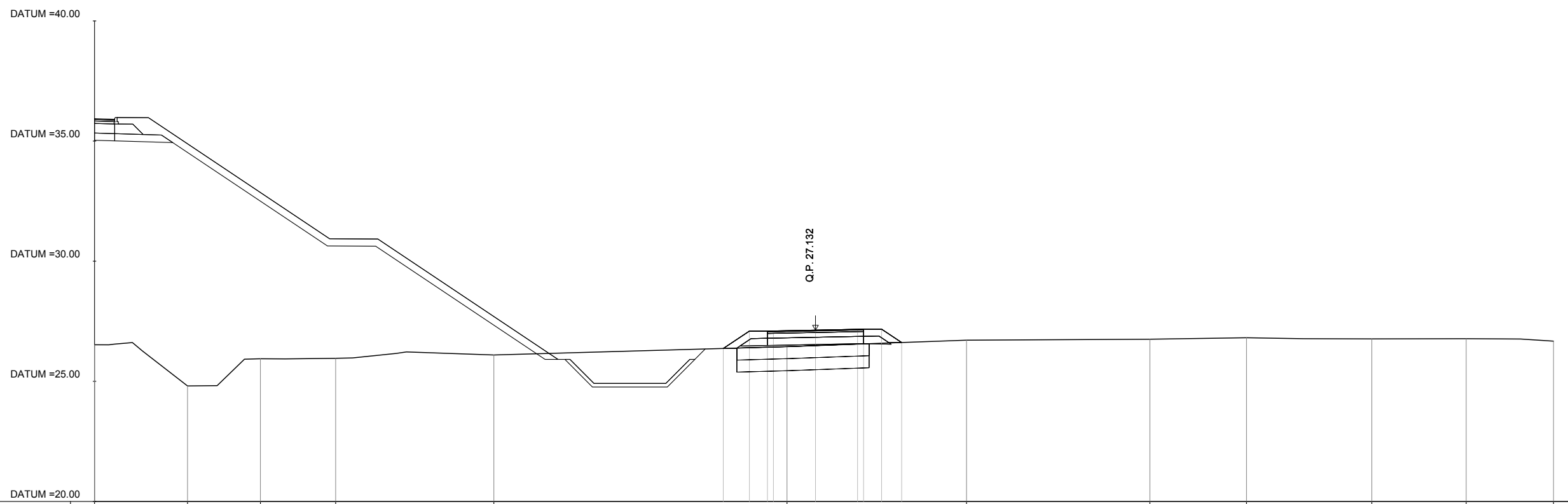
AREA	
Scavo	2.68 mq
Rilevato	0.60 mq
Inerbimento	0.33 mq
Misto stabilizzato	0.80 mq
Binder	0.28 mq
Usura	0.12 mq
SuperCompattato	1.47 mq
Scotico	0.00 mq
Bonifica	0.00 mq



PROG 00+200.00
SEZ. 11

QUOTE TERRENO	26.53	26.50	24.81	26.00	26.22	26.45	26.94	26.71	26.80	26.85	26.83
DIST. PROGRESSIVE TERRENO	-30.00	-26.55	-23.14	-18.11	-14.09	-6.72	0.00	4.22	14.95	19.49	23.33
QUOTE PROGETTO							26.53	26.90	26.97	26.98	26.68
DIST. PROGRESSIVE PROGETTO							-3.30	-2.75	-2.99	0.00	1.05

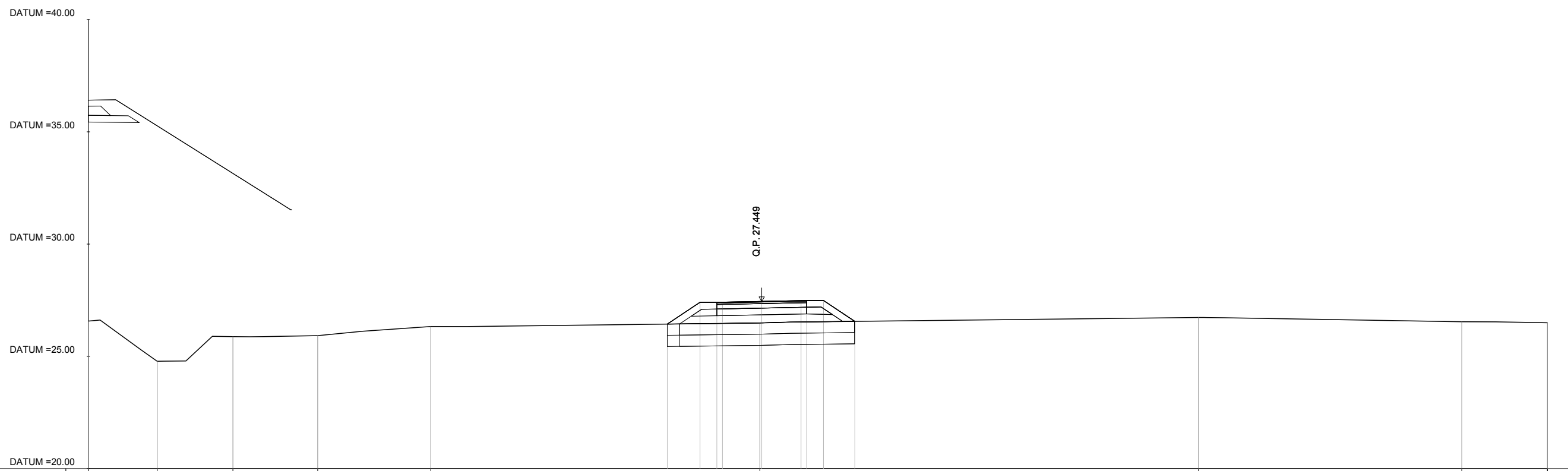
AREA	
Scavo	0.00 mq
Rilevato	0.56 mq
Inerbimento	0.95 mq
Misto stabilizzato	0.80 mq
Binder	0.28 mq
Usura	0.12 mq
SuperCompattato	1.76 mq
Scotico	5.51 mq
Bonifica	5.51 mq



PROG 00+220.00
SEZ. 12

QUOTE TERRENO	26.52	24.81	25.94	25.96	26.10	26.44	26.71	26.75	26.81	26.76	26.77	26.67
DIST. PROGRESSIVE TERRENO	-30.00	-26.13	-23.10	-19.97	-13.38	-1.19	6.29	13.91	17.93	23.15	27.08	30.71
QUOTE PROGETTO						26.37	27.09	27.08	27.13	27.17	27.17	26.62
DIST. PROGRESSIVE PROGETTO						-3.84	-2.75	-2.99	0.00	1.06	2.75	3.59

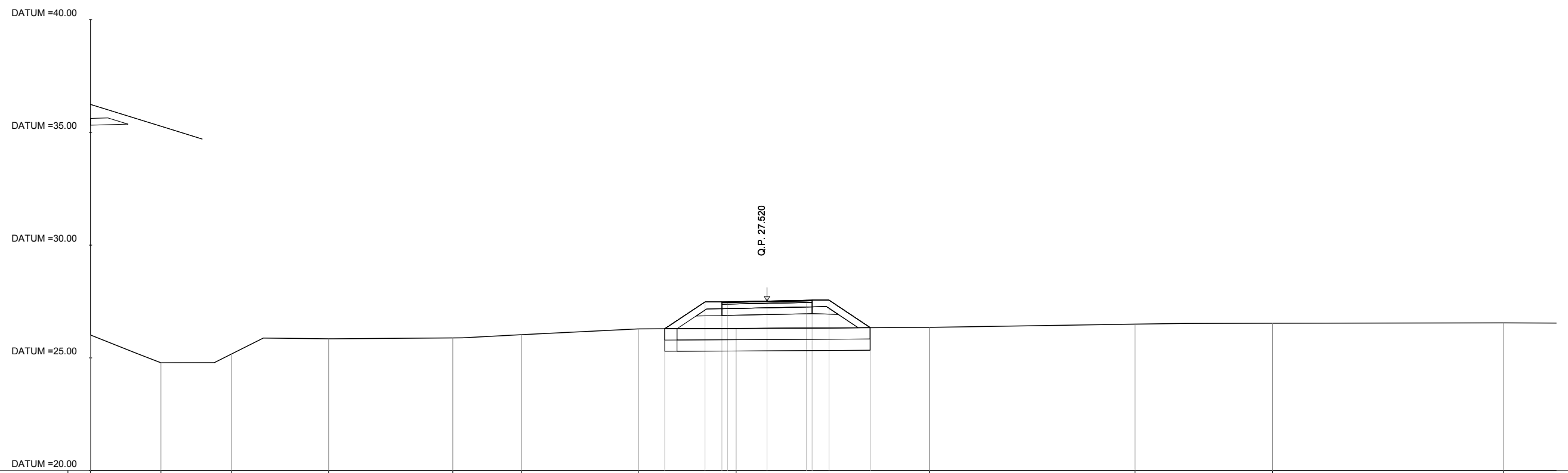
AREA	
Scavo	0.00 mq
Rilevato	5.62 mq
Inerbimento	1.29 mq
Misto stabilizzato	0.80 mq
Binder	0.28 mq
Usura	0.12 mq
SuperCompattato	1.76 mq
Scotico	8.07 mq
Bonifica	8.07 mq



PROG 00+240.00
SEZ. 13

QUOTE TERRENO	26.57	24.78	25.88	25.92	26.33		26.49		26.73		26.54	26.50	
DIST. PROGRESSIVE TERRENO	-30.00	-26.93	-23.56	-19.78	-14.74		-0.08		19.46		31.19	35.00	
QUOTE PROGETTO							26.44	27.41	27.41	27.45	27.48	27.49	26.56
DIST. PROGRESSIVE PROGETTO							-4.21	-2.75	-2.99	0.00	1.76	2.75	4.15

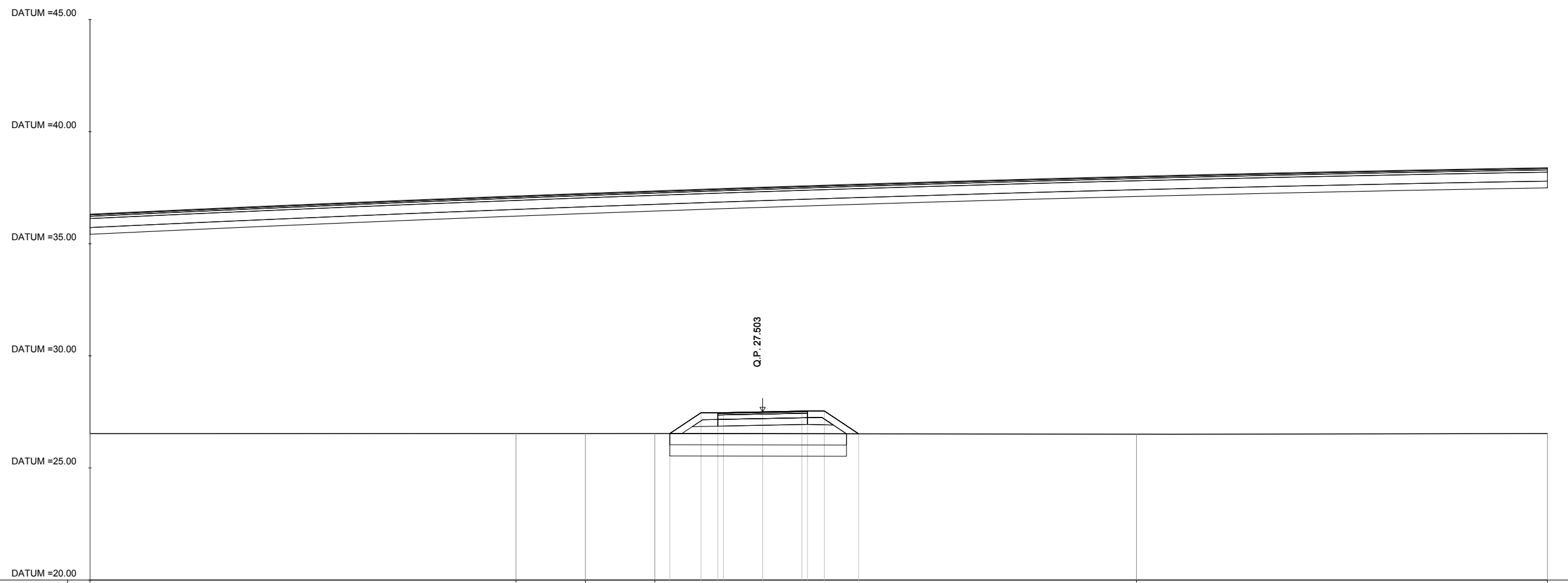
AREA	
Scavo	0.00 mq
Rilevato	9.66 mq
Inerbimento	1.56 mq
Misto stabilizzato	0.80 mq
Binder	0.28 mq
Usura	0.12 mq
SuperCompattato	1.76 mq
Scotico	8.83 mq
Bonifica	8.83 mq



PROG 00+260.00
SEZ. 14

QUOTE TERRENO	26.01	24.78	25.17	25.85		25.89	26.03	26.28	26.30		26.35	26.50	26.54	26.55
DIST. PROGRESSIVE TERRENO	-30.00	-26.88	-23.75	-19.44		-13.93	-10.89	-5.71	-1.37		7.20	16.32	22.41	32.66
QUOTE PROGETTO								26.29	27.48	27.48	27.52	27.56	27.56	26.34
DIST. PROGRESSIVE PROGETTO								-4.53	-2.75	-2.99	0.00	1.00	2.75	4.58

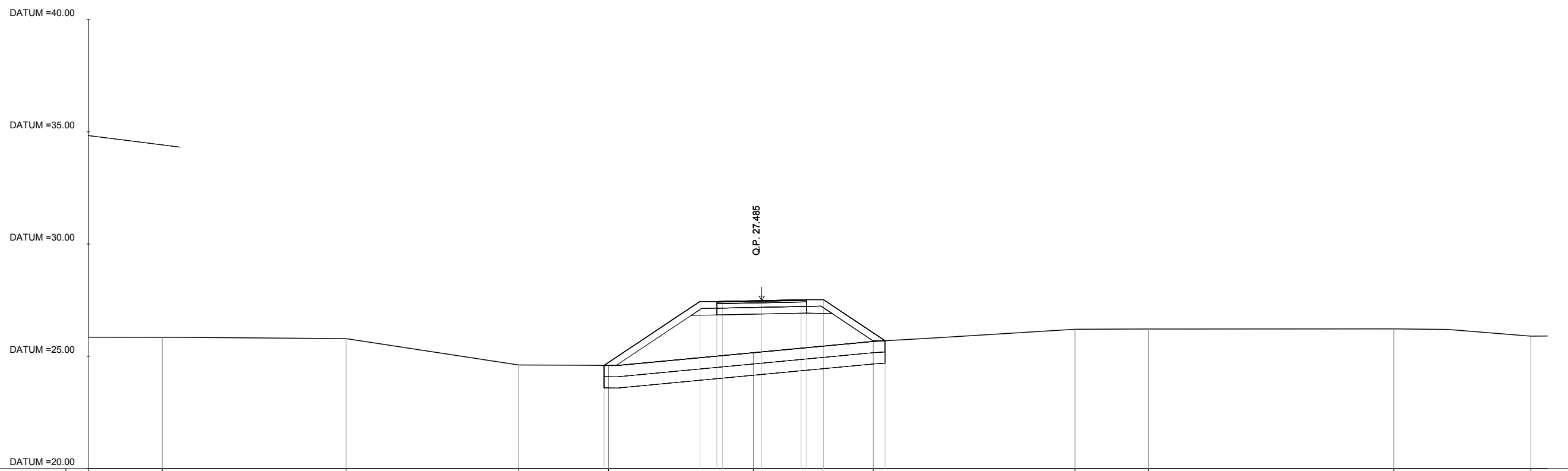
AREA	
Scavo	0.00 mq
Rilevato	3.42 mq
Inerbimento	1.31 mq
Misto stabilizzato	0.80 mq
Binder	0.28 mq
Usura	0.12 mq
SuperCompattato	1.76 mq
Scotico	3.94 mq
Bonifica	3.94 mq



PROG 00+280.00
SEZ. 15

QUOTE TERRENO	26.53				26.53	26.53	26.54					26.51			26.54
DIST. PROGRESSIVE TERRENO	-30.00				-11.00	-7.90	-4.81					16.67			35.00
QUOTE PROGETTO					26.53	27.46	27.49	27.50	27.54	27.54	26.52				

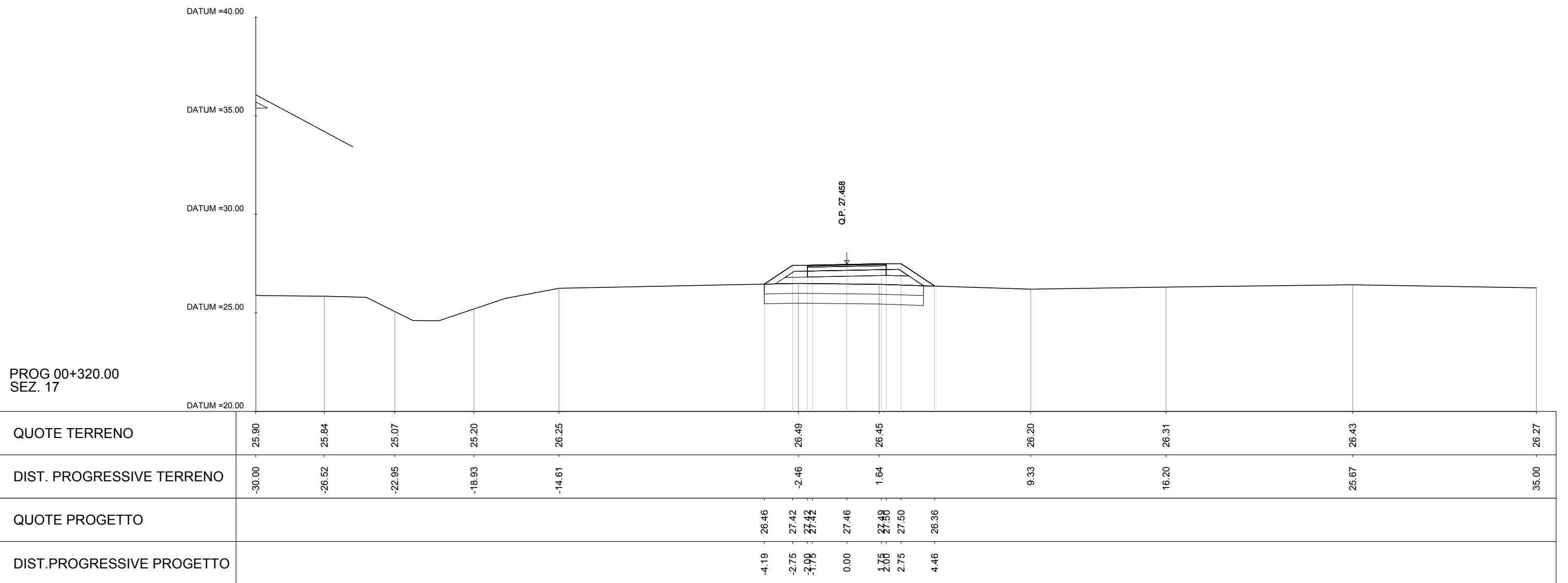
AREA	
Scavo	0.00 mq
Rilevato	32.18 mq
Inerbimento	2.79 mq
Misto stabilizzato	0.80 mq
Binder	0.28 mq
Usura	0.12 mq
SuperCompattato	1.76 mq
Scotico	12.57 mq
Bonifica	12.57 mq



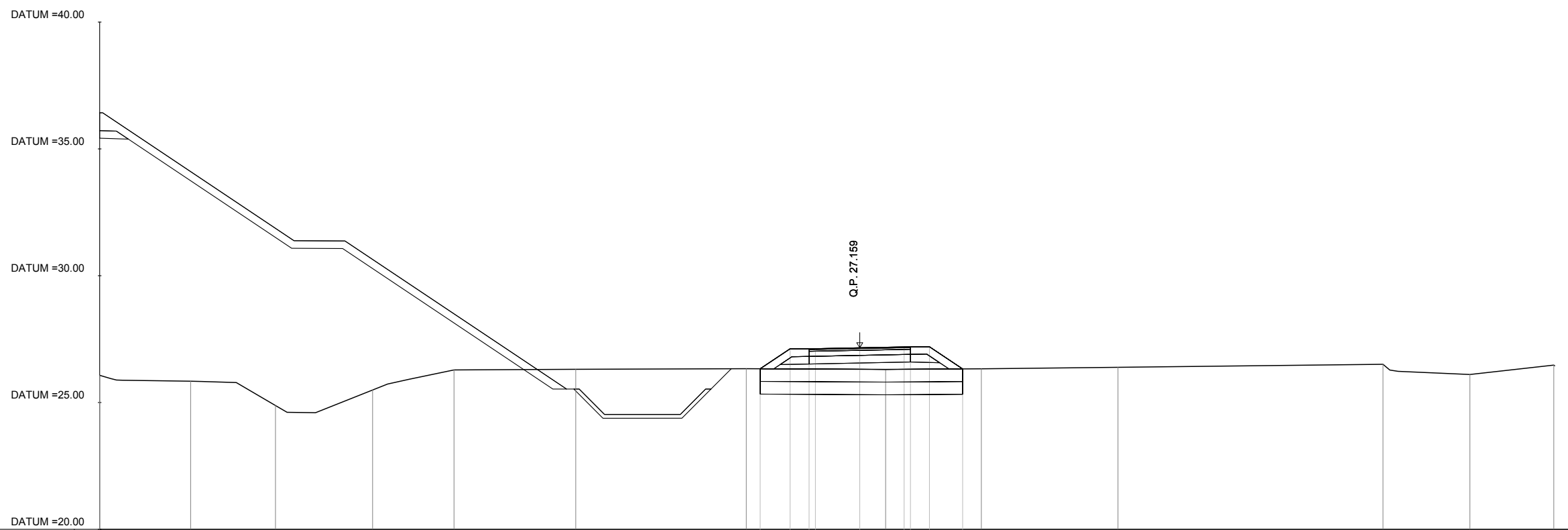
PROG 00+300.00
SEZ. 16

QUOTE TERRENO	25.85	25.85	25.79	24.62	24.59	25.16	25.67	26.21	26.22	26.22	25.90
DIST. PROGRESSIVE TERRENO	-30.00	-26.70	-18.52	-10.83	-6.83	-0.37	4.97	13.96	17.23	28.16	34.27
QUOTE PROGETTO					24.60	27.45 27.45	27.53 27.53				
DIST. PROGRESSIVE PROGETTO					-7.02	-2.75 -3.99	0.00 2.75	5.49			

AREA	
Scavo	0.00 mq
Rilevato	3.64 mq
Inerbimento	1.39 mq
Misto stabilizzato	0.80 mq
Binder	0.28 mq
Usura	0.12 mq
SuperCompattato	1.76 mq
Scotico	4.04 mq
Bonifica	4.04 mq



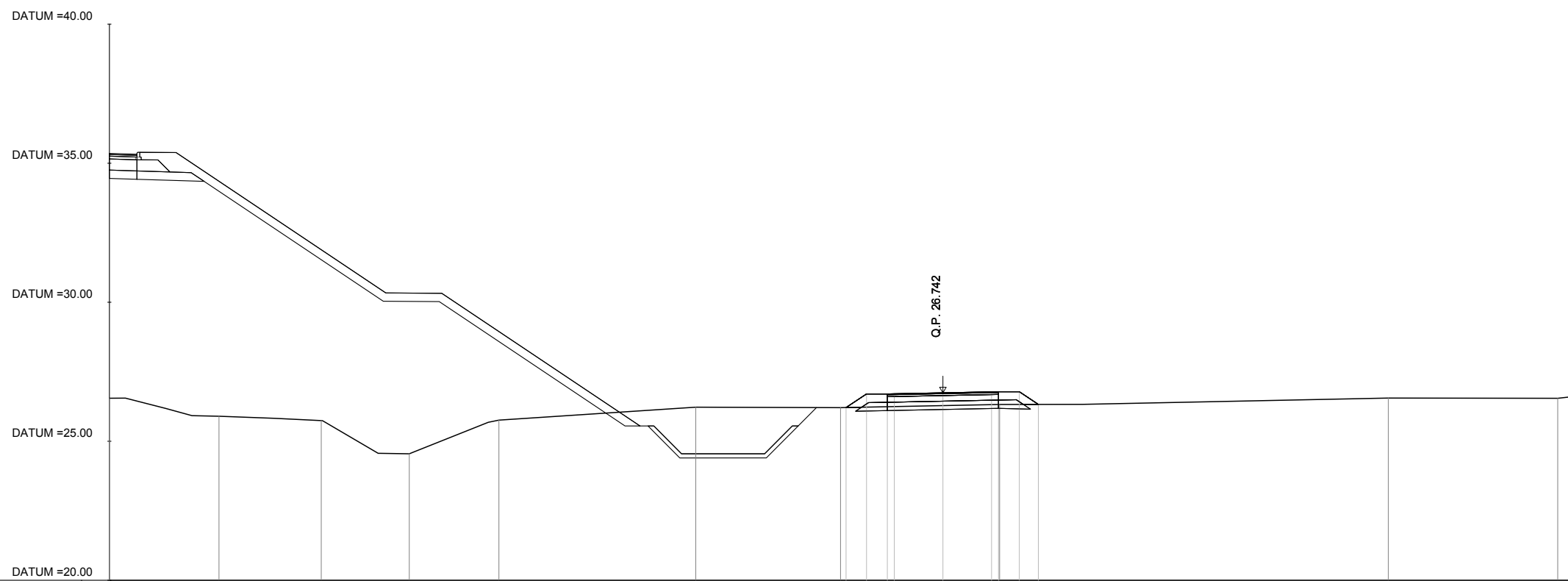
AREA	
Scavo	0.00 mq
Rilevato	3.14 mq
Inerbimento	1.16 mq
Misto stabilizzato	0.80 mq
Binder	0.28 mq
Usura	0.12 mq
SuperCompattato	1.76 mq
Scotico	7.99 mq
Bonifica	7.99 mq



PROG 00+340.00
SEZ. 18

QUOTE TERRENO	26.07	25.84	24.88	25.49	26.28	26.31	26.33	26.31	26.33	26.39	26.51	26.11	26.48
DIST. PROGRESSIVE TERRENO	-30.00	-26.41	-23.06	-19.23	-16.01	-11.21	-4.48	1.02	4.80	10.19	20.65	24.08	27.39
QUOTE PROGETTO							26.33	27.12	27.12	27.16	27.18	27.20	26.32
DIST. PROGRESSIVE PROGETTO							-3.93	-2.75	-2.99	0.00	1.06	2.75	4.06

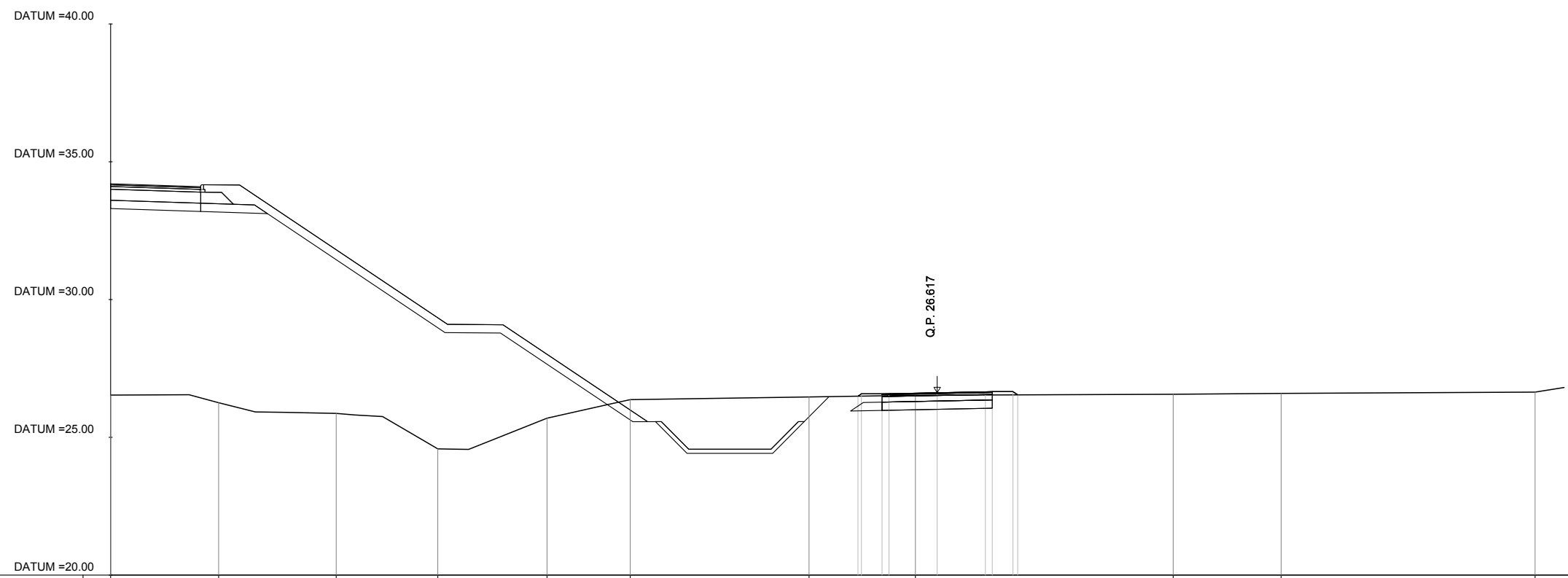
AREA	
Scavo	1.73 mq
Rilevato	0.00 mq
Inerbimento	0.77 mq
Misto stabilizzato	0.80 mq
Binder	0.28 mq
Usura	0.12 mq
SuperCompattato	1.76 mq
Scotico	0.00 mq
Bonifica	0.00 mq



PROG 00+360.00
SEZ. 19

QUOTE TERRENO	26.55	25.90	25.74	24.55	25.76	26.23	26.21	26.32	26.55	26.55
DIST. PROGRESSIVE TERRENO	-30.00	-26.06	-22.37	-19.21	-15.98	-8.90	-3.68	2.04	16.03	22.13
QUOTE PROGETTO							26.21	26.78		
DIST. PROGRESSIVE PROGETTO							-3.49	1.05		

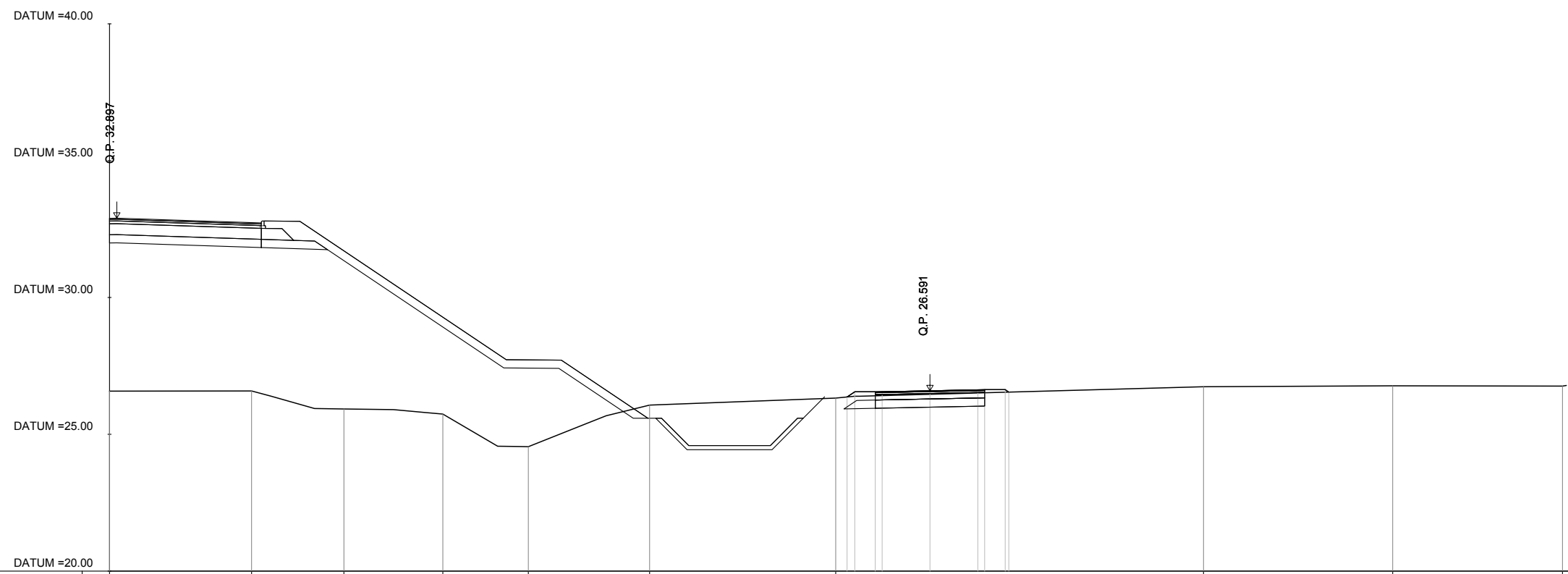
AREA	
Scavo	4.70 mq
Rilevato	0.00 mq
Inerbimento:0.00 mq	
Misto stabilizzato:0.80 mq	
Binder:0.28 mq	
Usura:0.12 mq	
SuperCompattato:1.47 mq	
Scotico:0.00 mq	
Bonifica:0.00 mq	



PROG 00+380.00
SEZ. 20

QUOTE TERRENO	26.53	26.25	25.87	24.58	25.69	26.37	26.47	26.53	26.56	26.59	26.64
DIST. PROGRESSIVE TERRENO	-30.00	-26.08	-21.81	-18.13	-14.16	-11.14	-4.65	-0.79	8.57	12.48	21.70
QUOTE PROGETTO								26.48	26.62	26.66	26.54
DIST.PROGRESSIVE PROGETTO								-2.88	0.00	1.05	2.52

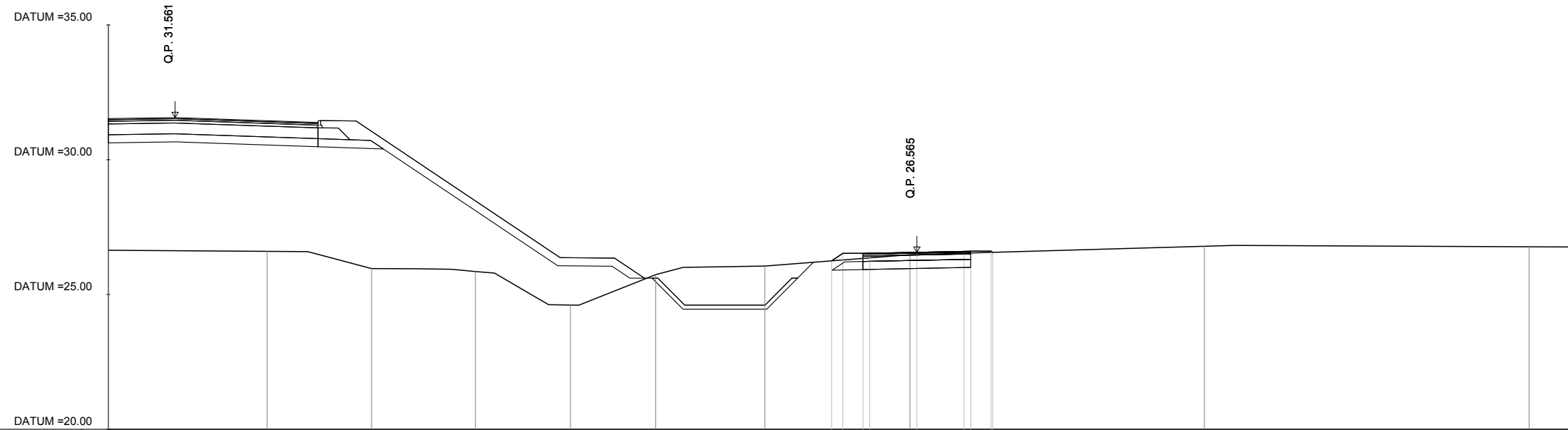
AREA	
Scavo	4.29 mq
Rilevato	0.14 mq
Inerbimento:0.00 mq	
Misto stabilizzato:0.80 mq	
Binder:0.28 mq	
Usura:0.12 mq	
SuperCompattato:1.47 mq	
Scotico:0.00 mq	
Bonifica:0.00 mq	



PROG 00+400.00
SEZ. 21

QUOTE TERRENO	26.58	26.58	25.93	25.74	24.55	26.07	26.32	26.74	26.77	26.76
DIST. PROGRESSIVE TERRENO	-30.00	-24.81	-21.43	-17.81	-14.69	-10.25	-3.45	10.00	16.92	23.13
QUOTE PROGETTO							26.36 26.56	26.59	26.63 26.64	
DIST.PROGRESSIVE PROGETTO							-3.93 -7.99	0.00	1.05 2.85	

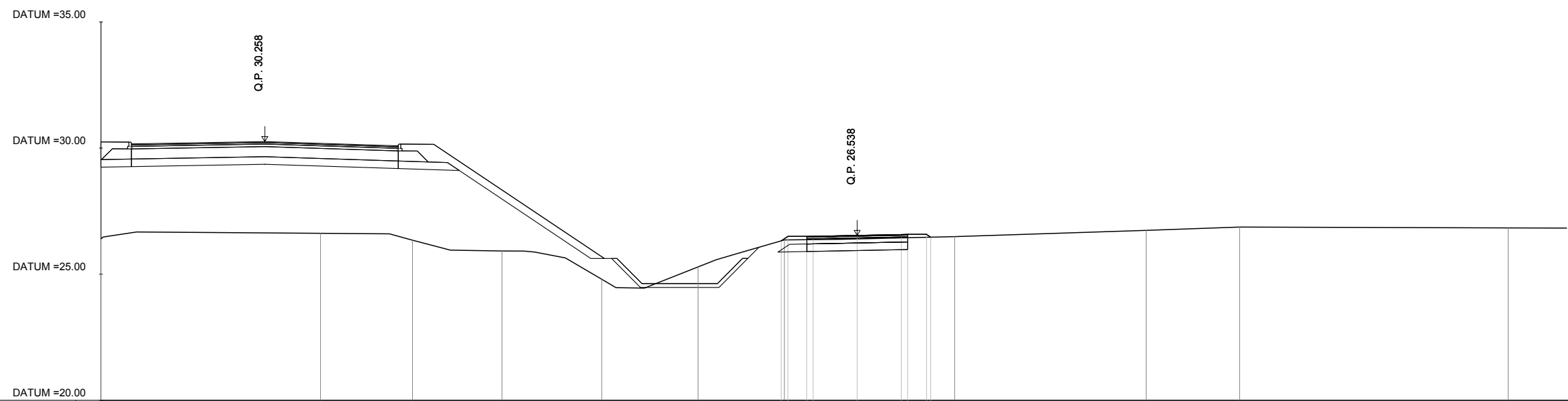
AREA	
Scavo	4.27 mq
Rilevato	0.42 mq
Inerbimento	0.00 mq
Misto stabilizzato	0.80 mq
Binder	0.28 mq
Usura	0.12 mq
SuperCompattato	1.47 mq
Scotico	0.00 mq
Bonifica	0.00 mq



PROG 00+420.00
SEZ. 22

QUOTE TERRENO	26.64	26.60	25.96	25.85	24.61	25.74	26.05	26.48	26.79	26.77
DIST. PROGRESSIVE TERRENO	-30.00	-24.11	-20.23	-16.38	-12.85	-9.69	-5.64	-0.26	10.67	22.72
QUOTE PROGETTO								26.25 26.52 26.53	26.56	26.60 26.60
DIST. PROGRESSIVE PROGETTO								-3.17 -2.75 -2.99	0.00	2.05 2.35

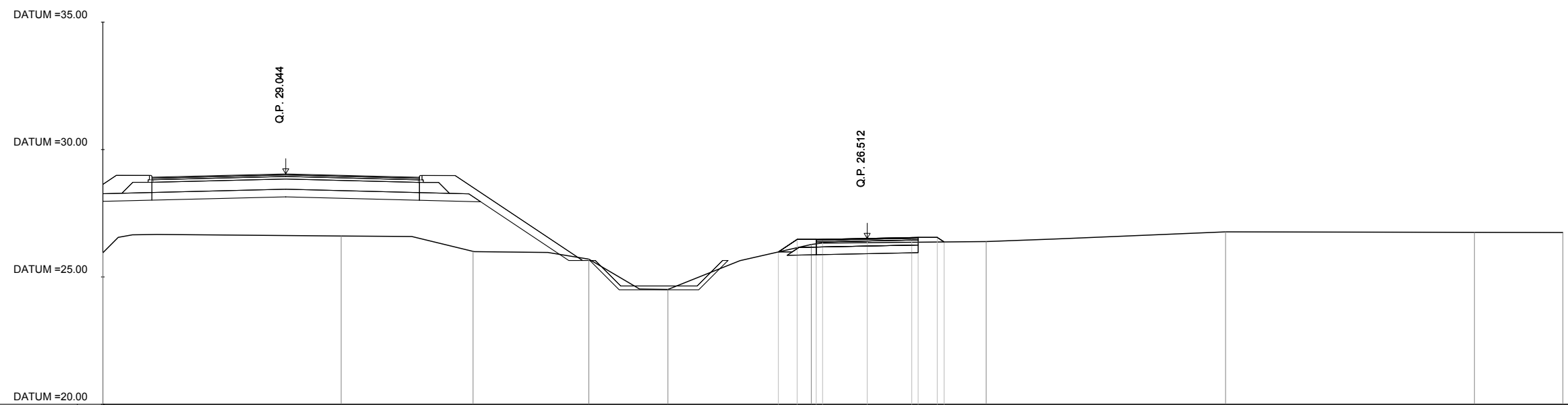
AREA	
Scavo	2.38 mq
Rilevato	0.00 mq
Inerbimento:0.00 mq	
Misto stabilizzato:0.80 mq	
Binder:0.28 mq	
Usura:0.12 mq	
SuperCompattato:1.47 mq	
Scotico:0.00 mq	
Bonifica:0.00 mq	



PROG 00+440.00
SEZ. 23

QUOTE TERRENO	26.40	26.62	26.35	25.92	24.80	25.29	26.36	26.49	26.74	26.87	26.83
DIST. PROGRESSIVE TERRENO	-30.00	-21.29	-17.64	-14.09	-10.14	-6.31	-2.89	3.87	11.46	15.17	25.82
QUOTE PROGETTO							26.36 26.50	26.54 26.57 26.59			
DIST.PROGRESSIVE PROGETTO							-2.76 -7.98	0.00 1.05 2.32			

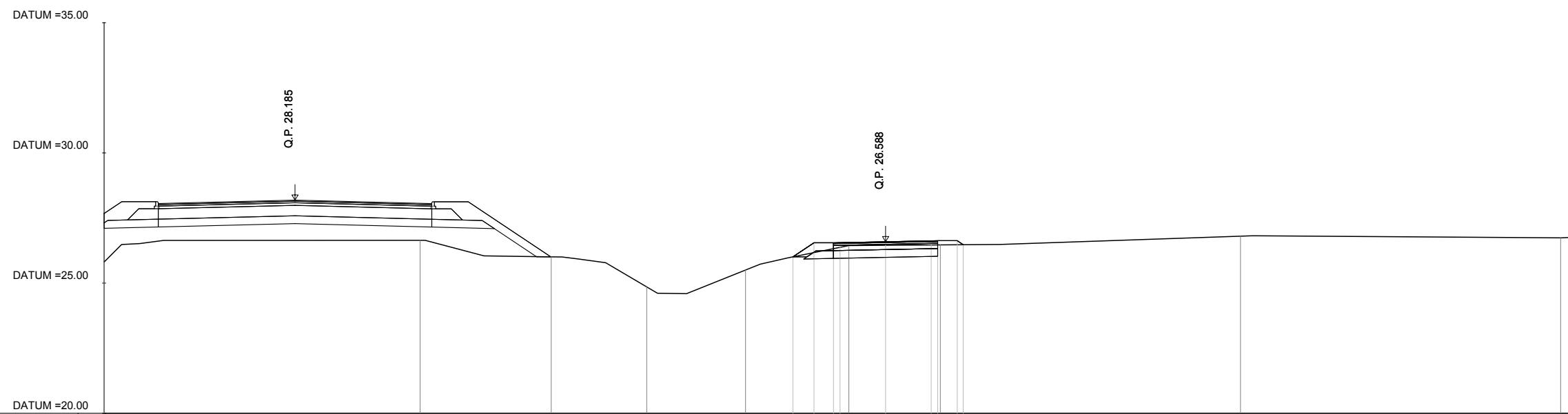
AREA	
Scavo	4.21 mq
Rilevato	0.33 mq
Inerbimento	0.40 mq
Misto stabilizzato	0.80 mq
Binder	0.28 mq
Usura	0.12 mq
SuperCompattato	1.47 mq
Scotico	0.00 mq
Bonifica	0.00 mq



PROG 00+460.00
SEZ. 24

QUOTE TERRENO	25.95	26.61	26.00	25.70	24.51	26.27	26.39	26.77	26.75	26.74	
DIST. PROGRESSIVE TERRENO	-30.00	-20.65	-15.47	-10.92	-7.82	-2.19	4.67	14.06	23.83	27.30	
QUOTE PROGETTO						25.98	26.47	26.51	26.55	26.57	
DIST. PROGRESSIVE PROGETTO						-3.49	-2.75	-1.99	0.00	1.76	3.02

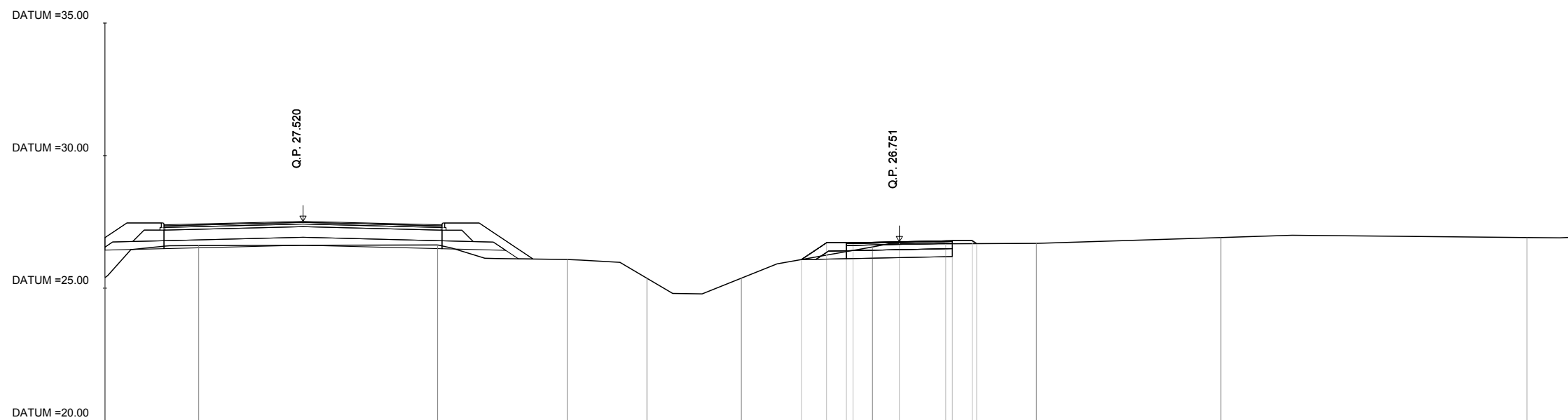
AREA	
Scavo	4.29 mq
Rilevato	0.27 mq
Inerbimento	0.43 mq
Misto stabilizzato	0.80 mq
Binder	0.28 mq
Usura	0.12 mq
SuperCompattato	1.47 mq
Scotico	0.00 mq
Bonifica	0.00 mq



PROG 00+480.00
SEZ. 25

QUOTE TERRENO	25.81	26.64	26.01	24.85	25.50	26.44	26.47	26.80	26.74
DIST. PROGRESSIVE TERRENO	-30.00	-17.87	-12.84	-9.17	-5.38	-1.41	2.10	13.62	25.91
QUOTE PROGETTO						26.01	26.55	26.59	26.83
DIST. PROGRESSIVE PROGETTO						-3.56	-2.75	-1.99	0.00
						26.55	26.59	26.83	26.83
						2.05	2.38	2.38	2.38

AREA	
Scavo	4.15 mq
Rilevato	0.00 mq
Inerbimento	0.48 mq
Misto stabilizzato	0.80 mq
Binder	0.28 mq
Usura	0.12 mq
SuperCompattato	1.47 mq
Scotico	0.00 mq
Bonifica	0.00 mq



PROG 00+500.00
SEZ. 26

QUOTE TERRENO	25.40	26.61	26.63	26.08	25.37	25.38	26.55	26.69	26.91	26.91		
DIST. PROGRESSIVE TERRENO	-30.00	-26.46	-17.44	-12.55	-9.53	-5.97	-1.02	5.17	12.14	23.70		
QUOTE PROGETTO							26.08	26.71	26.71	26.75	26.79	26.68
DIST. PROGRESSIVE PROGETTO							-3.70	-2.75	-1.99	0.00	1.05	2.35

AREA	
Scavo	2.86 mq
Rilevato	0.00 mq
Inerbimento:0.00 mq	
Misto stabilizzato:0.82 mq	
Binder:0.29 mq	
Usura:0.12 mq	
SuperCompattato:1.51 mq	
Scotico:0.00 mq	
Bonifica:0.00 mq	

