

COMMITTENTE:



ALTA SORVEGLIANZA:



GENERAL CONTRACTOR:



INFRASTRUTTURE FERROVIARIE STRATEGICHE DEFINITE DALLA LEGGE OBIETTIVO N. 443/01

**LINEA A.V. /A.C. TORINO-VENEZIA Tratta VERONA-PADOVA
Lotto funzionale Verona-Bivio Vicenza**

PROGETTO ESECUTIVO

IV - CAVALCAFERROVIA

IV04 - CAVALCAFERROVIA AL km 13+241.14

RAMPA SUD

QUADERNO DELLE SEZIONI TRASVERSALI

GENERAL CONTRACTOR		DIRETTORE LAVORI	SCALA : 1:200
IL PROGETTISTA INTEGRATORE ing. Giovanni MALAVENDA <small>iscritto all'ordine degli ingegneri di Venezia n. 4289</small> Data: 09/07/2021	Consorzio Iricav Due ing. Paolo CARMONA Data: 09/07/2021		

COMMESSA	LOTTO	FASE	ENTE	TIPO DOC.	OPERA/DISCIPLINA	PROGR.	REV.	FOGLIO
IN17	12	E	12	M9	IV04C0	001	A	DI

	VISTO CONSORZIO IRICAV DUE	
	Firma ing. Luca RANDOLFI	Data

Progettazione :

Rev.	Descrizione	Redatto	Data	Verificato	Data	Approvato	Data	IL PROGETTISTA
A	EMISSIONE	<i>[Signature]</i>	30/07/2021	<i>[Signature]</i>	30/07/2021	<i>[Signature]</i>	30/07/2021	Giuseppefabrizio Coppa Dott. Ingeg. GIUSEPPE FABRIZIO COPPA n. 42176 Data:
B								
C								

CIG. 8377957CD1	CUP: J41E91000000009	File: IN1712EI2W9IV04C0001A.DWG
		Cod. origine: CODICE

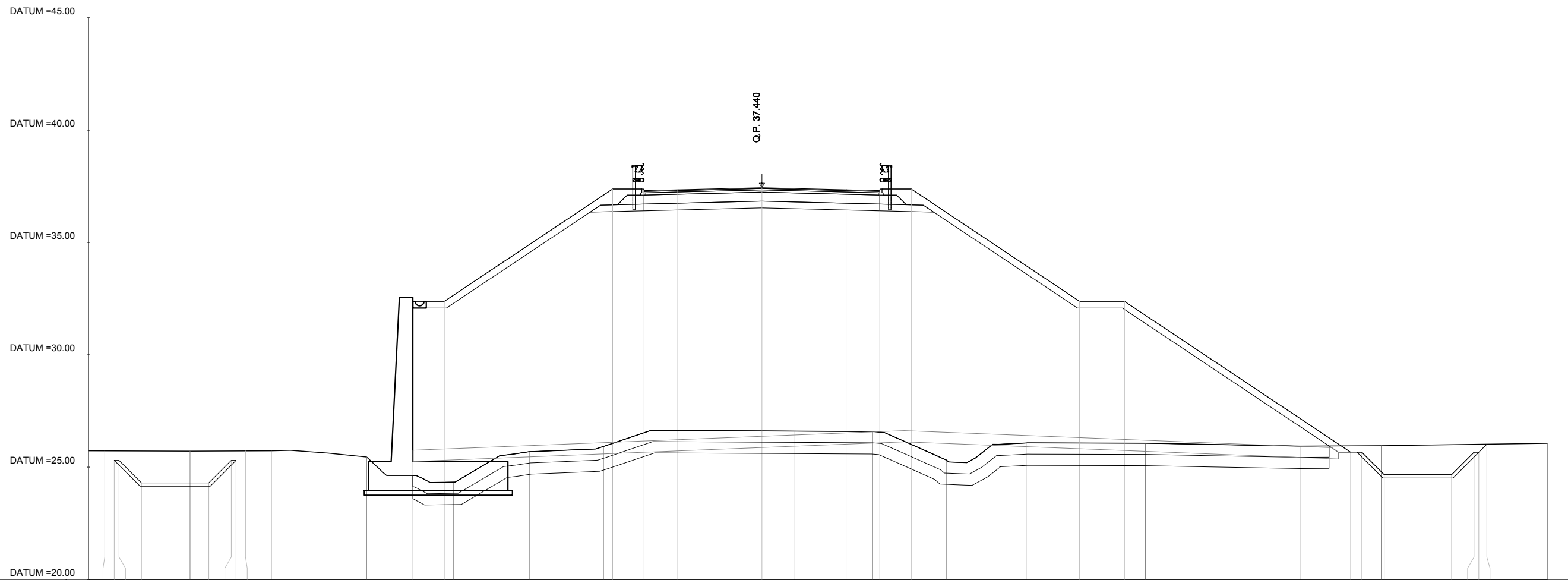
Progetto cofinanziato dalla Unione Europea

Scala di plot:

TUTTI I DIRITTI DEL PRESENTE DOCUMENTO SONO RISERVATI: LA PRODUZIONE ANCHE PARZIALE È VIETATA

AREA	
Scavo	0.21 mq
Rilevato	314.66 mq
Binder	0.63 mq
Misto stabilizzato	4.99 mq
Inerbimento	11.21 mq
Base	1.05 mq
SuperCompattato	4.45 mq
Usura	0.42 mq
Scotico	20.96 mq
Bonifica	20.96 mq
Anticapillare	20.47 mq

AREA	
Scavo fossi	12.14 mq
Rilevato fossi	0.00 mq

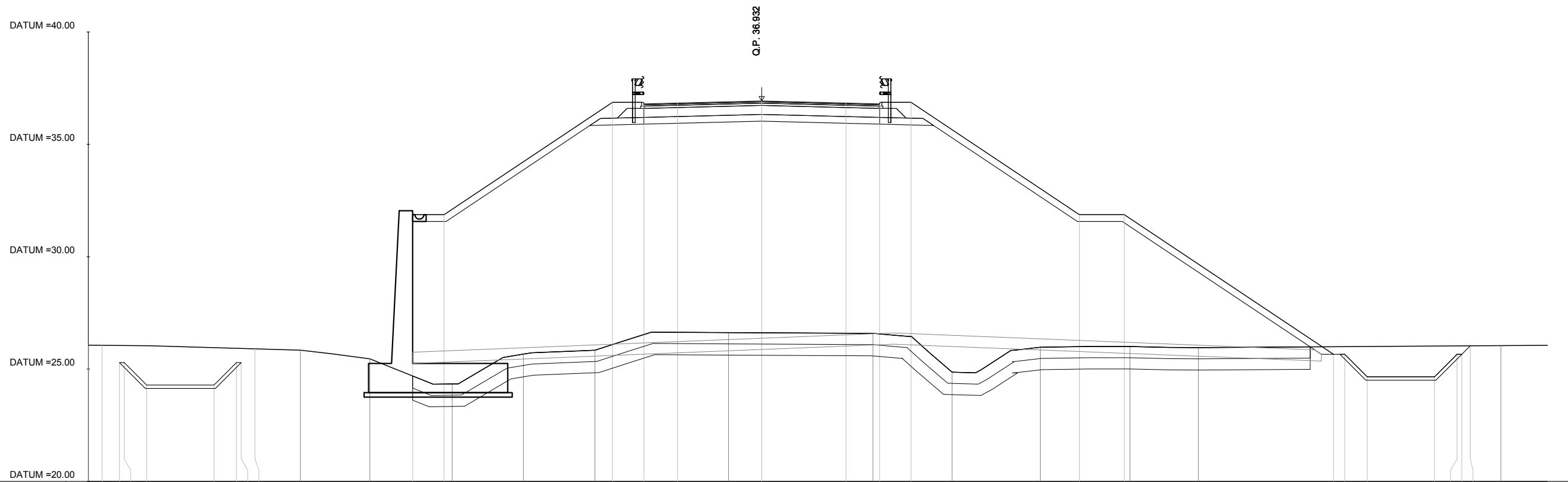


PROG 00+447.00
SEZ. 16

QUOTE TERRENO	25.73	25.71	25.73	25.45	24.33	25.69	25.92	26.60	26.58	25.31	26.08	26.07	25.94	25.95	26.06
DIST. PROGRESSIVE TERRENO	-30.00	-25.47	-21.85	-17.61	-13.75	-10.36	-7.06	1.47	4.93	8.23	11.77	17.08	23.97	27.59	35.00
QUOTE PROGETTO	25.72	25.30	25.30	24.30	25.30	25.30	25.72	32.38	32.38	37.38	37.31	37.35	37.44	37.35	37.38
DIST. PROGRESSIVE PROGETTO	-29.27	-28.85	-28.64	-27.64	-24.64	-23.64	-23.43	-23.01	-15.55	-14.15	-6.65	-5.25	-3.75	-0.00	3.75

AREA	
Scavo	0.27 mq
Rilevato	295.75 mq
Binder	0.63 mq
Misto stabilizzato	4.99 mq
Inerbimento	10.95 mq
Base	1.05 mq
SuperCompattato	4.45 mq
Usura	0.42 mq
Scotico	20.71 mq
Bonifica	20.71 mq
Anticapillare	20.10 mq

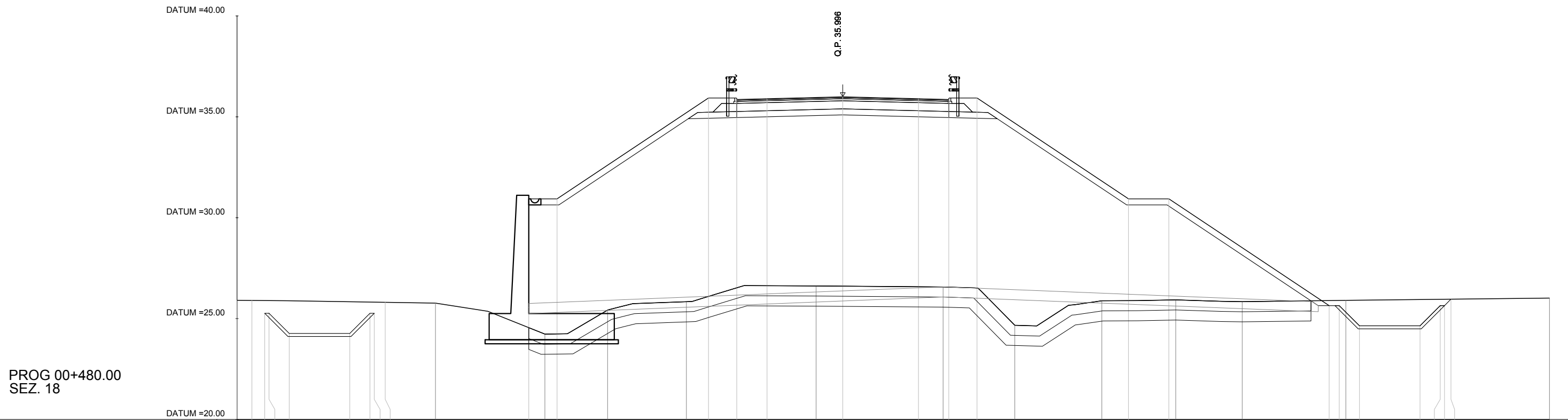
AREA	
Scavo fossi	14.26 mq
Rilevato fossi	0.00 mq



QUOTE TERRENO	26.06				25.84	25.45	24.34	25.67	25.84		26.62		26.59	24.86	25.97	26.00	25.95				26.04											
DIST. PROGRESSIVE TERRENO	-30.00				-20.55	-17.46	-13.79	-10.62	-7.43		-1.48		4.96	8.48	12.41	16.40	19.45				32.93											
QUOTE PROGETTO	26.06	25.29	25.29	24.29		31.87	31.87		36.87	36.80	36.84	36.93		36.80	36.87		31.87	31.87		25.65	25.66	24.66	24.66	25.66	25.66	26.03						
DIST. PROGRESSIVE PROGETTO	-29.38	-28.61	-28.40	-27.40	-24.40	-23.40	-23.19	-22.58		-15.55	-14.15		-6.65	-5.25	-3.75		-0.00		3.75	5.25	6.65		14.15	16.15		25.47	25.97	26.97	29.97	30.97	31.19	31.56

AREA	
Scavo	0.18 mq
Rilevato	261.12 mq
Binder	0.63 mq
Misto stabilizzato	4.99 mq
Inerbimento	10.44 mq
Base	1.05 mq
SuperCompattato	4.45 mq
Usura	0.42 mq
Scotico	20.19 mq
Bonifica	20.19 mq
Anticapillare	19.41 mq

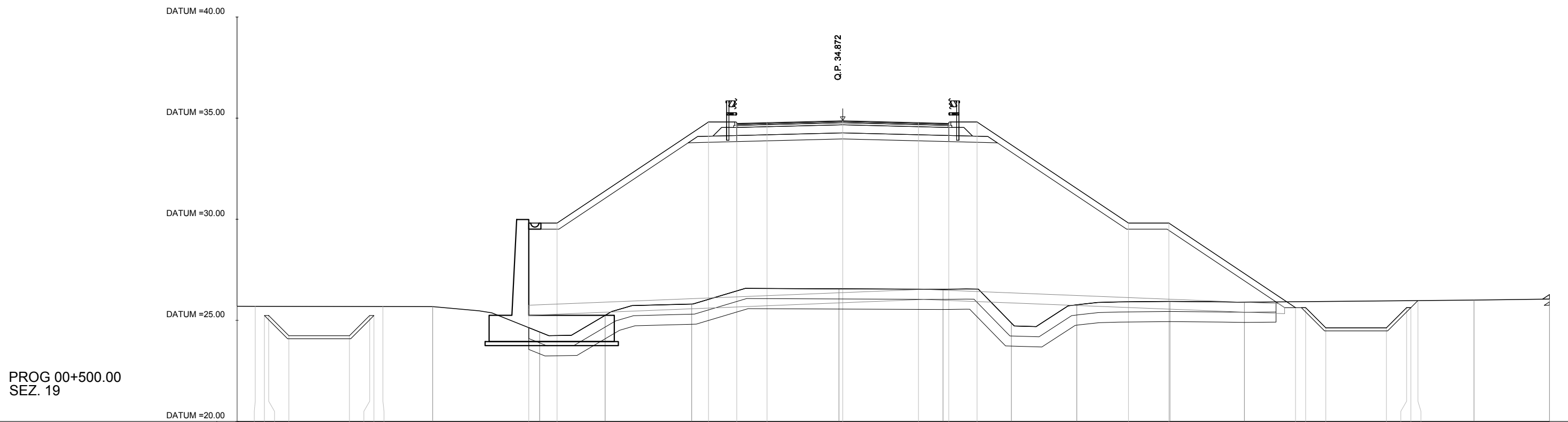
AREA	
Scavo fossi	13.12 mq
Rilevato fossi	0.00 mq



QUOTE TERRENO	25.91			25.77		24.23	25.42	25.84		26.62		26.57	24.67	25.88	25.93	25.84		25.90			26.02		
DIST. PROGRESSIVE TERRENO	-30.00			-20.17		-14.75	-11.65	-7.74		-1.32		4.97	8.52	12.83	16.49	19.78		24.91			35.00		
QUOTE PROGETTO		25.90	25.26		24.26	25.26	25.26	25.26	25.81		30.93	30.93		35.93	35.86	35.90		36.00		35.90	35.86	35.93	
DIST. PROGRESSIVE PROGETTO		-29.26	-28.63	-28.42	-27.42		-24.42	-23.42	-23.20	-22.66		-15.55	-14.15		-6.65	-5.25	-3.75		0.00		3.75	5.25	6.65

AREA	
Scavo	0.22 mq
Rilevato	218.73 mq
Binder	0.63 mq
Misto stabilizzato	4.99 mq
Inerbimento	9.83 mq
Base	1.05 mq
SuperCompattato	4.45 mq
Usura	0.42 mq
Scotico	19.32 mq
Bonifica	19.32 mq
Anticapillare	18.58 mq

AREA	
Scavo fossi	12.38 mq
Rilevato fossi	0.00 mq

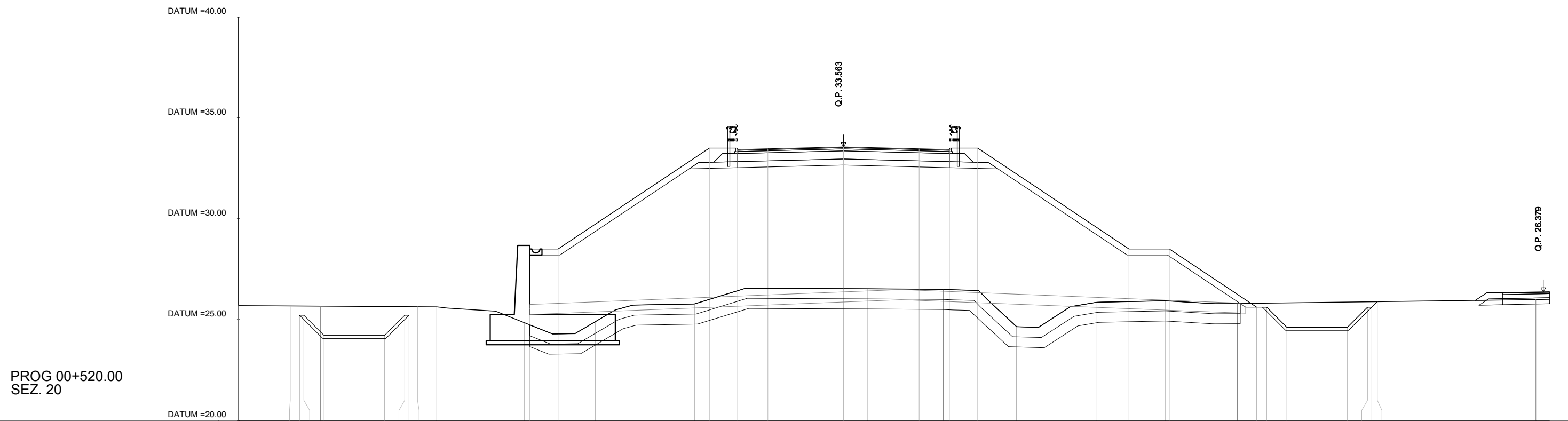


PROG 00+500.00
SEZ. 19

QUOTE TERRENO	25.70			25.68		24.42	25.25		25.81		26.56		26.54		24.87	25.77		25.94	25.90				26.00	26.05										
DIST. PROGRESSIVE TERRENO	-30.00			-20.31		-15.01	-11.77		-7.48		-0.19		4.96		8.35	11.59		16.20	19.89				31.26	35.00										
QUOTE PROGETTO		25.69	25.24		24.24	29.81	29.81		34.81	34.74	34.78	34.87		34.74	34.81		29.81	29.81				25.63	25.63	24.63	24.63	25.63	25.63	25.98						
DIST. PROGRESSIVE PROGETTO		-29.10	-28.64	-28.43	-27.43		-24.43	-23.43	-23.22	-22.78		-15.55	-14.15		-6.65	-5.25	-3.75		-0.00		3.75	5.25	6.65		14.15	16.15		22.42	22.92	23.92	26.92	27.92	28.14	28.48

AREA	
Scavo	0.13 mq
Rilevato	172.88 mq
Binder	0.63 mq
Misto stabilizzato	4.99 mq
Inerbimento	9.15 mq
Base	1.05 mq
SuperCompattato	4.45 mq
Usura	0.42 mq
Scotico	18.41 mq
Bonifica	18.41 mq
Anticapillare	17.61 mq

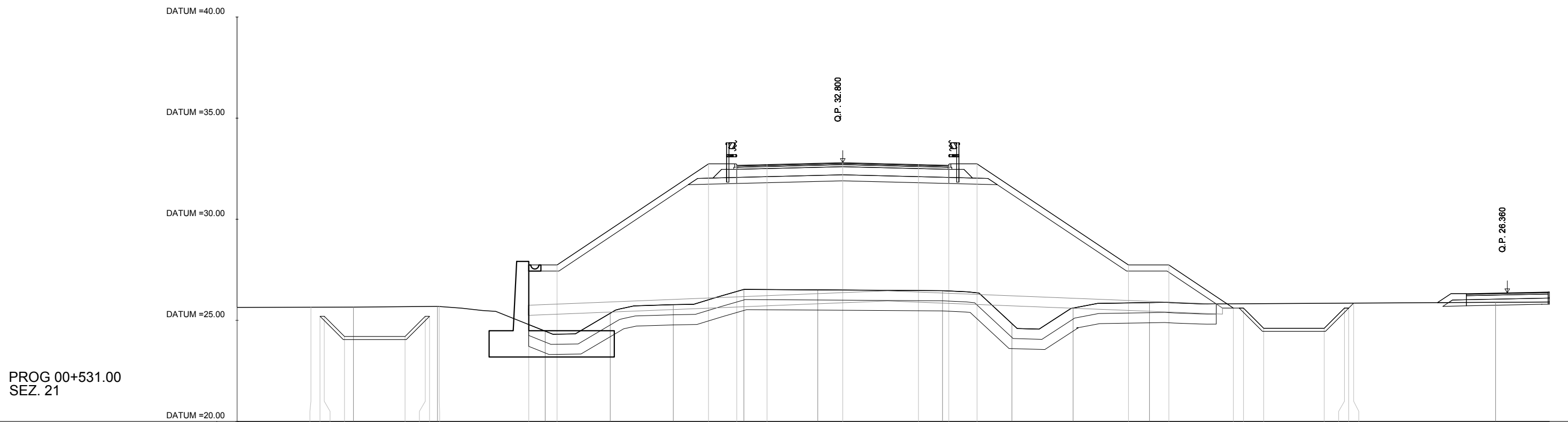
AREA	
Scavo fossi	11.85 mq
Rilevato fossi	0.00 mq



QUOTE TERRENO	25.69	25.67	25.63	24.84	24.90	25.77	26.53	26.50	24.65	25.85	25.93	25.79	25.99
DIST. PROGRESSIVE TERRENO	-30.00	-25.93	-20.17	-15.81	-12.29	-7.39	1.21	4.95	8.58	12.52	15.97	19.52	34.32
QUOTE PROGETTO		25.68 25.21 25.21 24.21	24.21 25.21 25.21 25.64	28.50 28.50		33.50 33.43 33.47	33.56	33.47 33.43 33.50		28.50	28.50	25.62 25.62 24.62	24.62 25.62 25.62 25.89
DIST. PROGRESSIVE PROGETTO		-27.43 -26.97 -26.75 -25.75	-22.75 -21.75 -21.54 -21.12	-15.55 -14.15		-6.65 -5.25 -3.75	0.00	3.75 5.25 6.65		14.15 16.15		20.48 20.98 21.98	24.98 25.98 26.19 26.46

AREA	
Scavo	0.14 mq
Rilevato	147.14 mq
Binder	0.63 mq
Misto stabilizzato	4.99 mq
Inerbimento	8.73 mq
Base	1.05 mq
SuperCompattato	4.45 mq
Usura	0.42 mq
Scotico	17.81 mq
Bonifica	17.81 mq
Anticapillare	17.06 mq

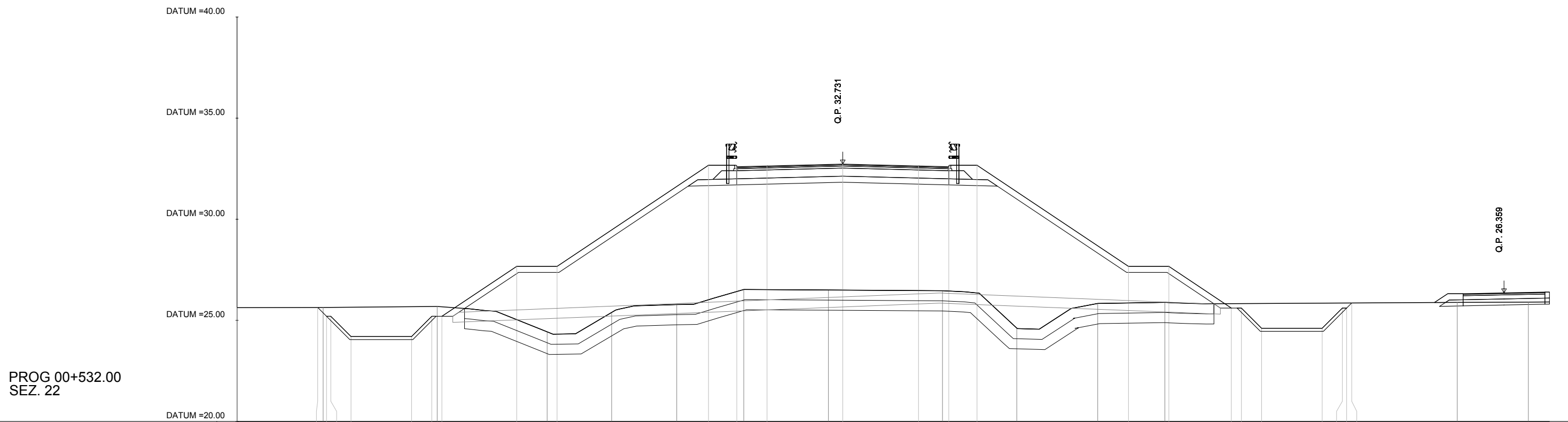
AREA	
Scavo fossi	11.96 mq
Rilevato fossi	0.00 mq



QUOTE TERRENO	25.64		25.65		25.69		24.47	25.35	25.78	26.53	26.51		26.47	24.84	25.61	25.88					25.89									
DIST. PROGRESSIVE TERRENO	-30.00		-24.23		-20.07		-14.74	-11.52	-8.39	-4.90	-1.24		4.94	8.38	11.41	15.19					32.33									
QUOTE PROGETTO		25.65	25.20	24.20	24.20	25.20	25.20	25.69	27.74	27.74		32.74	32.67	32.71	32.80		32.71	32.67	32.74		27.74	27.74	25.61	25.61	24.61	24.61	25.61	25.61	25.85	
DIST. PROGRESSIVE PROGETTO		-26.34	-25.89	-25.68	-24.68	-21.68	-20.68	-20.47	-19.98	-15.55	-14.15		-6.65	-5.25	-3.75	-0.00		3.75	5.25	6.65		14.15	16.15	19.35	19.85	20.85	23.85	24.85	25.06	25.30

AREA	
Scavo	0.52 mq
Rilevato	148.98 mq
Binder	0.63 mq
Misto stabilizzato	4.99 mq
Inerbimento	10.12 mq
Base	1.05 mq
SuperCompattato	4.45 mq
Usura	0.42 mq
Scotico	19.41 mq
Bonifica	19.41 mq
Anticapillare	18.72 mq

AREA	
Scavo fossi	11.77 mq
Rilevato fossi	0.00 mq



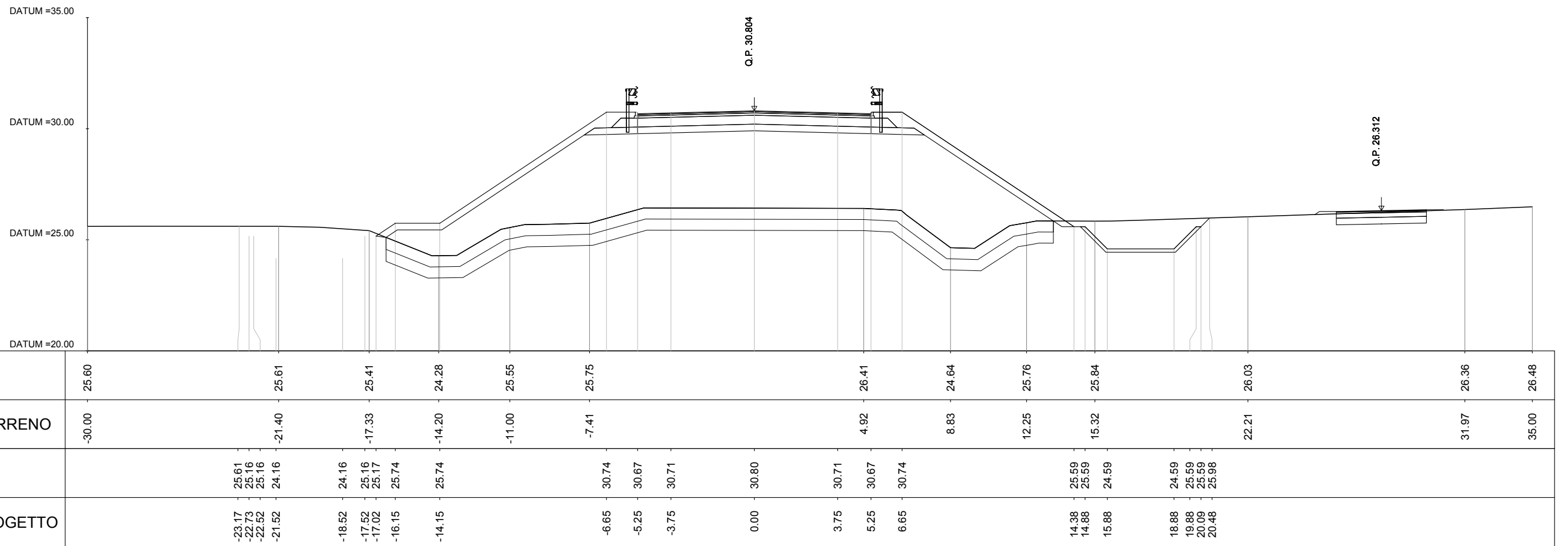
PROG 00+532.00
SEZ. 22

QUOTE TERRENO	25.63	25.64	25.69	24.43	25.39	25.78	26.53	26.50	26.46	24.62	25.84	25.89	25.89	25.90
DIST. PROGRESSIVE TERRENO	-30.00	-25.73	-20.09	-14.64	-11.45	-8.22	-4.90	-0.71	4.94	8.62	12.63	15.95	30.43	33.95
QUOTE PROGETTO		25.64 25.20 25.20	24.20 25.20 25.20	27.67 27.67			32.67 32.60 32.64	32.73	32.64 32.60 32.67		27.67 27.67	25.61 25.61	24.61 24.61 25.61 25.86	
DIST. PROGRESSIVE PROGETTO		-26.00 -25.57 -25.35	-24.35 -21.35 -20.35 -19.85	-16.15 -14.15			-6.65 -5.25 -3.75	-0.00	3.75 5.25 6.65		14.15 16.15	19.24 19.74	20.74 23.74 24.74 24.95 25.21	

AREA	
Scavo	0.19 mq
Rilevato	84.85 mq
Binder	0.63 mq
Misto stabilizzato	4.99 mq
Inerbimento	3.31 mq
Base	1.05 mq
SuperCompattato	4.45 mq
Usura	0.42 mq
Scotico	15.75 mq
Bonifica	15.75 mq
Anticapillare	0.00 mq

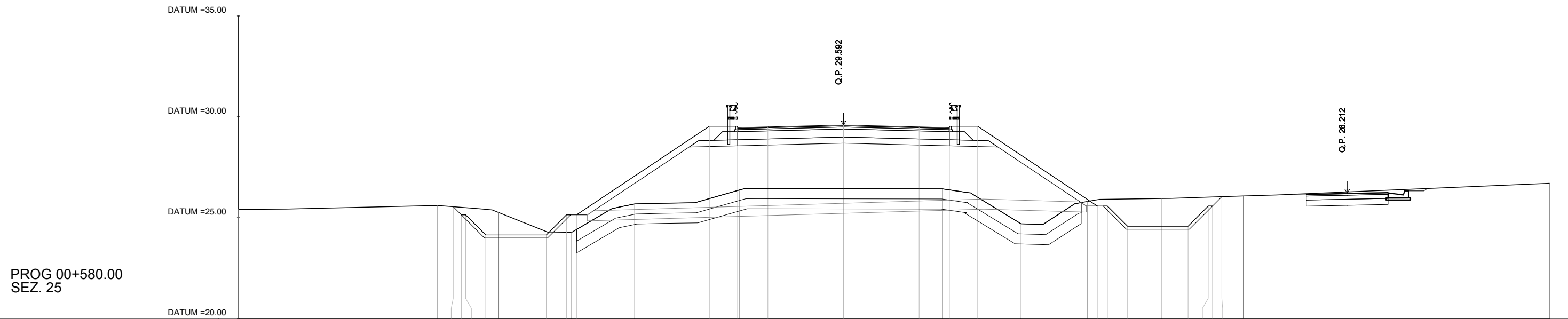
AREA	
Scavo fossi	11.77 mq
Rilevato fossi	0.00 mq

PROG 00+560.00
SEZ. 24



AREA	
Scavo	0.17 mq
Rilevato	50.52 mq
Binder	0.63 mq
Misto stabilizzato	4.99 mq
Inerbimento	5.57 mq
Base	1.05 mq
SuperCompattato	4.45 mq
Usura	0.42 mq
Scotico	13.10 mq
Bonifica	13.10 mq
Anticapillare	12.20 mq

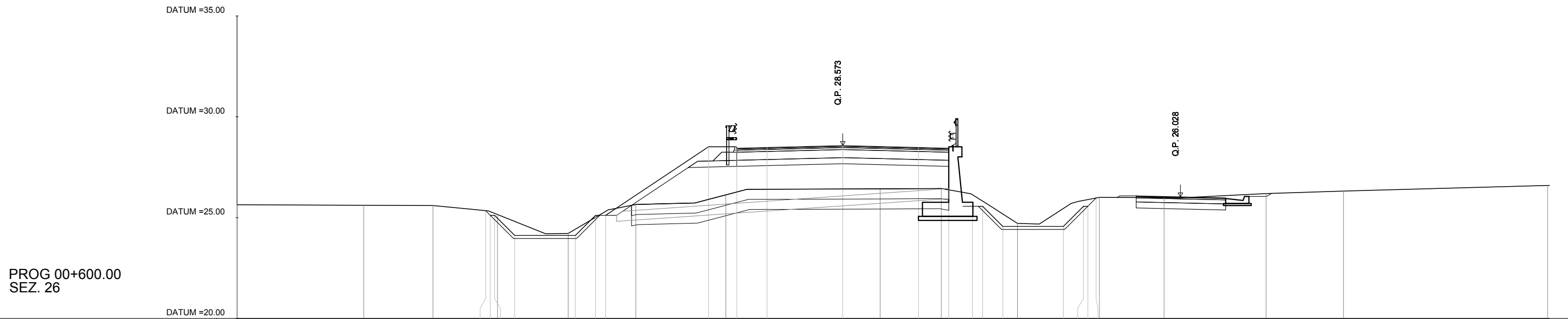
AREA	
Scavo fossi	9.35 mq
Rilevato fossi	0.39 mq



QUOTE TERRENO	25.41	25.60	25.25	24.27	25.68	26.37	26.43	24.70	25.80	25.95	26.07	26.70
DIST. PROGRESSIVE TERRENO	-30.00	-20.12	-17.09	-13.48	-10.35	-5.17	4.91	8.80	12.08	15.78	19.82	35.00
QUOTE PROGETTO		25.54 25.14 25.14 25.14	24.14	25.14 25.14	29.53	29.46 29.50	29.50 29.46 29.53		25.58 25.58 24.58	24.58 25.58 25.58 26.04		
DIST. PROGRESSIVE PROGETTO		-19.35 -18.95 -18.74 -17.74	-14.74	-13.74 -13.24	-6.65	-5.25 -3.75	0.00	3.75 5.25 6.65	12.58 13.08 14.08	17.08 18.08 18.29 18.76		

AREA	
Scavo	0.29 mq
Rilevato	18.66 mq
Binder	0.63 mq
Misto stabilizzato	4.60 mq
Inerbimento	2.37 mq
Base	1.05 mq
SuperCompattato	3.80 mq
Usura	0.42 mq
Scotico	7.91 mq
Bonifica	7.91 mq
Anticapillare	8.03 mq

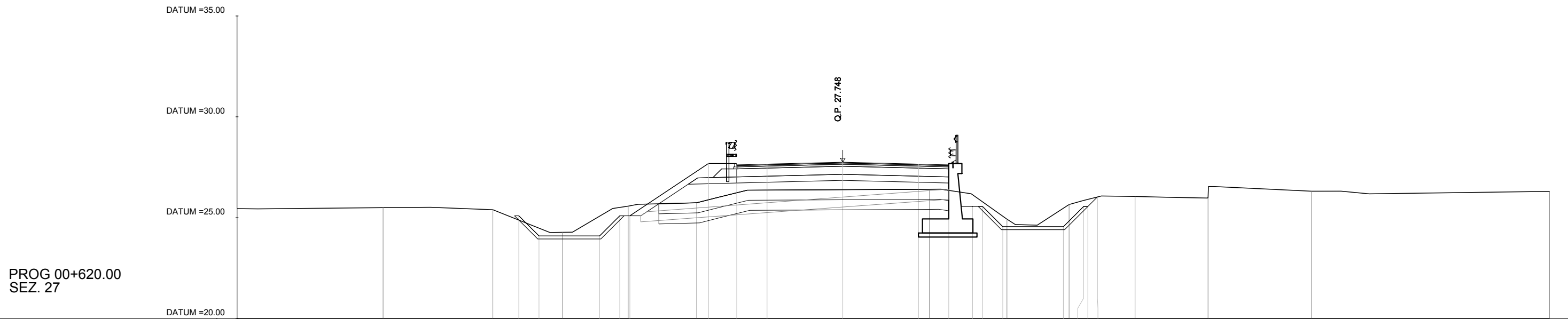
AREA	
Scavo fossi	3.58 mq
Rilevato fossi	0.00 mq



QUOTE TERRENO	25.64	25.61	25.60	25.15	24.22	25.65	26.13	26.42	26.44	24.71	26.00	25.99	26.19	26.32	26.60
DIST. PROGRESSIVE TERRENO	-30.00	-23.72	-20.30	-17.10	-13.60	-10.25	-5.79	1.85	4.88	8.65	12.71	15.91	20.97	24.80	34.91
QUOTE PROGETTO				25.94 25.12 25.12	24.12	25.12 25.12	28.51 28.44	28.48	28.44	25.56 25.56	24.56	24.56	25.56 25.56		
DIST. PROGRESSIVE PROGETTO				-17.69 -17.46 -17.25	-16.25	-13.25	-12.25 -11.74	-6.65 -5.25	-3.75	0.00	3.75	5.25	6.43 6.92	7.92	10.92 11.92 12.14 12.55

AREA	
Scavo	0.55 mq
Rilevato	6.68 mq
Binder	0.63 mq
Misto stabilizzato	4.60 mq
Inerbimento	1.93 mq
Base	1.05 mq
SuperCompattato	3.80 mq
Usura	0.42 mq
Scotico	7.22 mq
Bonifica	7.22 mq
Anticapillare	7.43 mq

AREA	
Scavo fossi	4.12 mq
Rilevato fossi	0.00 mq

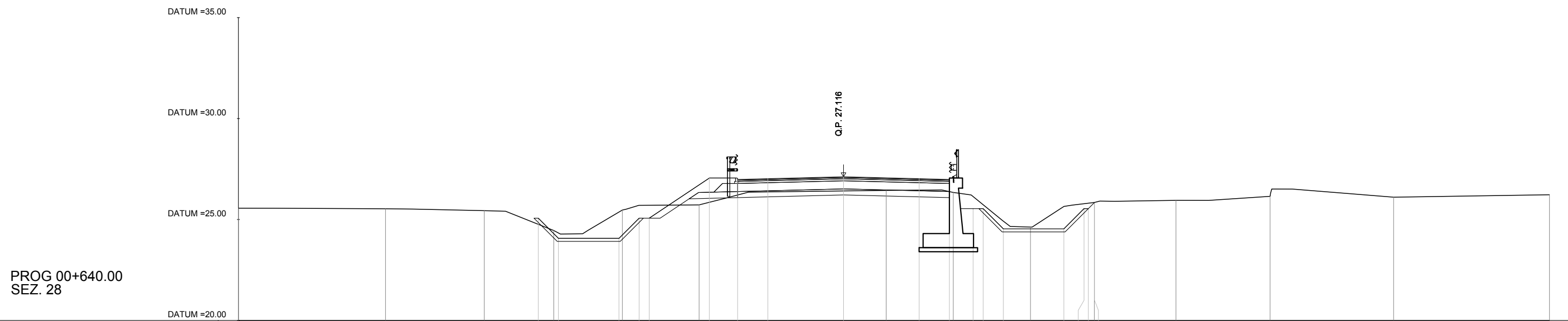


PROG 00+620.00
SEZ. 27

QUOTE TERRENO	25.45	25.50	25.39	24.27	25.57	25.74	26.41	24.92	25.65	26.05	25.97	26.31	26.30							
DIST. PROGRESSIVE TERRENO	-30.00	-22.77	-17.33	-13.88	-10.63	-7.23	4.29	8.13	11.21	14.48	18.09	23.22	35.00							
QUOTE PROGETTO			25.09	24.09	24.09	25.09	25.09	27.69	27.62	27.65	27.75	27.65	27.62	25.55	25.55	24.55	25.55	25.55	26.02	
DIST. PROGRESSIVE PROGETTO			-16.04	-15.04	-12.04	-11.04	-10.54	-6.65	-5.25	-3.75	-0.00	3.75	5.25	6.42	6.92	7.92	10.92	11.92	12.14	12.61

AREA	
Scavo	3.39 mq
Rilevato	0.44 mq
Binder	0.63 mq
Misto stabilizzato	4.60 mq
Inerbimento	1.60 mq
Base	1.05 mq
SuperCompattato	3.80 mq
Usura	0.42 mq
Scotico	0.00 mq
Bonifica	0.00 mq
Anticapillare	0.00 mq

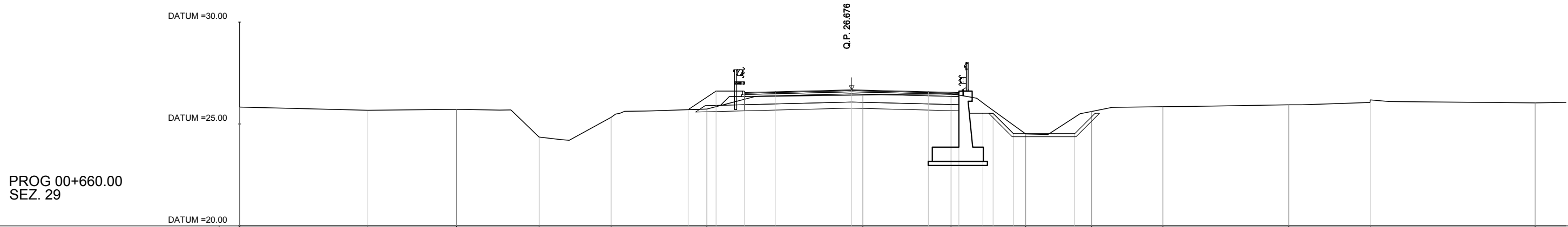
AREA	
Scavo fossi	4.91 mq
Rilevato fossi	0.00 mq



QUOTE TERRENO	25.56	25.53	25.44	24.45	25.47	25.72	26.44	26.34	24.63	25.84	25.95	26.15	26.10	26.23							
DIST. PROGRESSIVE TERRENO	-30.00	-22.71	-17.81	-14.36	-10.96	-7.16	2.11	5.44	9.27	12.43	16.48	21.15	27.27	35.00							
QUOTE PROGETTO				25.07	24.07	24.07	25.07	25.07	27.05	26.98	27.02	27.12	27.02	26.98	25.54	25.54	24.54	25.54	25.54	25.84	
DIST. PROGRESSIVE PROGETTO				-15.13	-14.13	-11.13	-10.13	-9.63	-6.65	-5.25	-3.75	0.00	3.75	5.25	6.43	6.92	7.92	10.92	11.92	12.14	12.44

AREA	
Scavo	8.07 mq
Rilevato	0.00 mq
Binder	0.63 mq
Misto stabilizzato	4.60 mq
Inerbimento	1.02 mq
Base	1.05 mq
SuperCompattato	3.80 mq
Usura	0.42 mq
Scotico	0.00 mq
Bonifica	0.00 mq
Anticapillare	0.00 mq

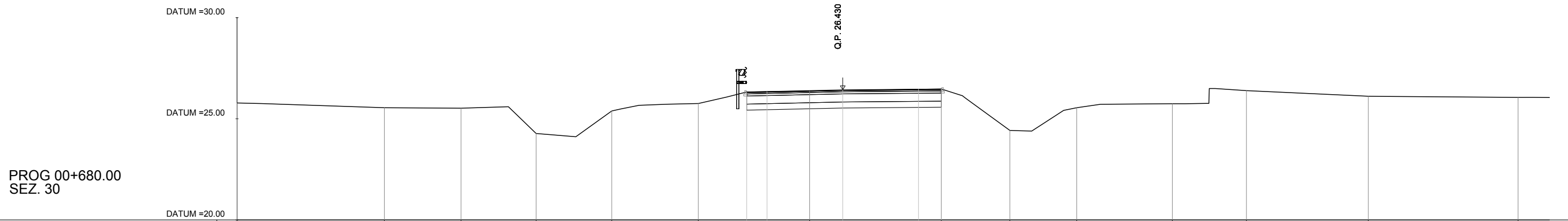
AREA	
Scavo fossi	0.91 mq
Rilevato fossi	0.00 mq



QUOTE TERRENO	25.83	25.67	25.72	24.36	25.33	25.73	26.42	26.48	24.51	25.61	25.85	25.94	26.06	26.04
DIST. PROGRESSIVE TERRENO	-30.00	-23.71	-19.37	-15.32	-11.79	-7.10	0.54	4.86	8.52	11.75	15.25	21.41	25.40	33.49
QUOTE PROGETTO						25.70	26.68	26.58	26.54	24.52				
DIST. PROGRESSIVE PROGETTO						-8.02	-6.65	-5.25	-3.75	-0.00	3.75	5.25	6.42	6.92

AREA	
Scavo	8.56 mq
Rilevato	0.00 mq
Binder	0.58 mq
Misto stabilizzato	3.86 mq
Inerbimento	0.00 mq
Base	0.96 mq
SuperCompattato	2.89 mq
Usura	0.39 mq
Scotico	0.00 mq
Bonifica	0.00 mq
Anticapillare	0.00 mq

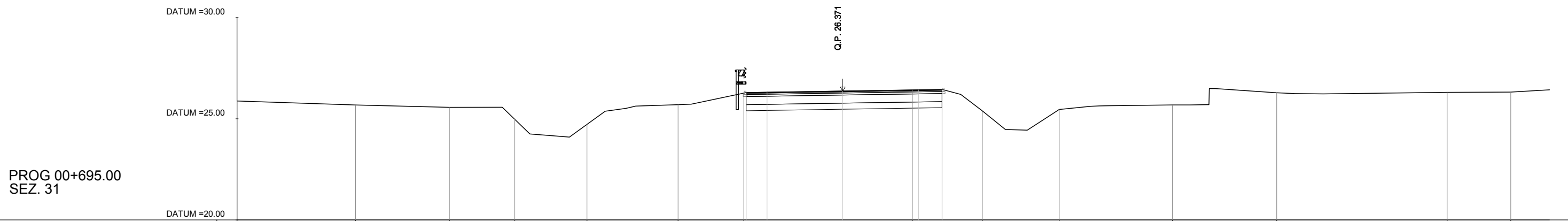
AREA	
Scavo fossi	0.00 mq
Rilevato fossi	0.00 mq



QUOTE TERRENO	25.78	25.55	25.52	24.27	25.39	25.75	26.37	26.47	24.42	25.55	25.74	26.39	26.11	26.05
DIST. PROGRESSIVE TERRENO	-30.00	-22.70	-18.91	-15.19	-11.44	-7.15	-1.64	4.88	8.27	11.59	16.32	19.99	26.03	33.44
QUOTE PROGETTO							26.32	26.46						
DIST. PROGRESSIVE PROGETTO							-4.76	3.75						
							-3.75	4.88						
							0.00							

AREA	
Scavo	8.78 mq
Rilevato	0.00 mq
Binder	0.58 mq
Misto stabilizzato	3.88 mq
Inerbimento	0.00 mq
Base	0.97 mq
SuperCompattato	2.91 mq
Usura	0.39 mq
Scotico	0.00 mq
Bonifica	0.00 mq
Anticapillare	0.00 mq

AREA	
Scavo fossi	0.00 mq
Rilevato fossi	0.00 mq

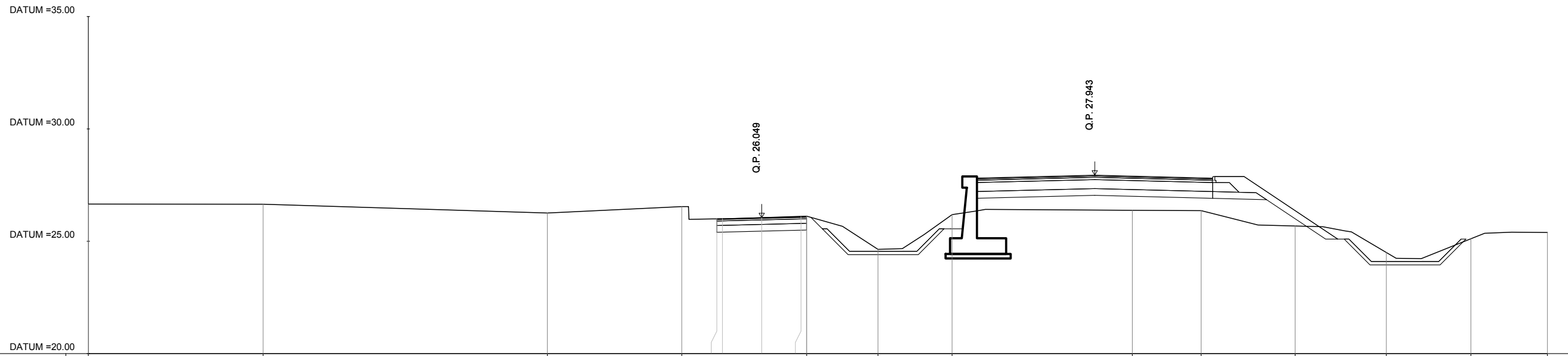


QUOTE TERRENO	25.88	25.68	25.56	24.97	24.72	25.70	26.27	26.42	25.40	25.46	25.68	26.29	26.30	26.32
DIST. PROGRESSIVE TERRENO	-30.00	-24.13	-19.48	-16.24	-12.67	-8.16	-4.90	3.44	6.90	10.72	16.33	21.49	29.93	33.08
QUOTE PROGETTO							26.30	26.43						
DIST. PROGRESSIVE PROGETTO							-4.78	3.75						
							-3.75	4.92						
							0.00							

SEZIONI TRASVERSALI
STRADA VICINALE
SUD

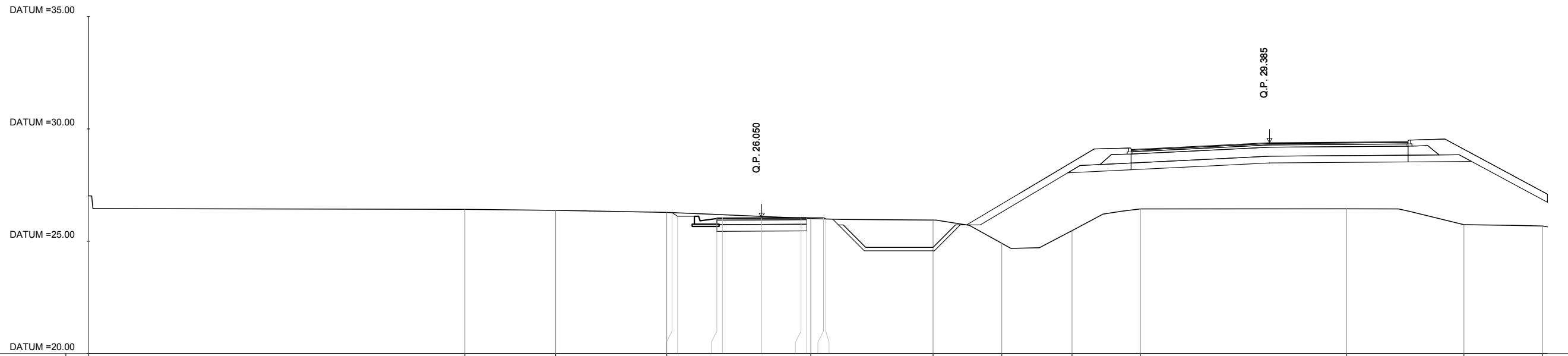
AREA
Inerbimento:0.00 mq
Misto stabilizzato:0.80 mq
Binder:0.28 mq
Usura:0.12 mq
SuperCompattato:1.20 mq

PROG 00+000.00
SEZ. 1



QUOTE TERRENO	26.65	26.65	26.26	26.54	26.12	24.64	26.18	26.38	26.36	25.68	24.50	25.11	25.39
DIST. PROGRESSIVE TERRENO	-30.00	-22.21	-9.55	-3.56	2.00	5.18	8.48	16.51	19.57	23.76	27.82	31.59	35.00
QUOTE PROGETTO					26.00 26.01	26.05	26.09 26.10						
DIST.PROGRESSIVE PROGETTO					-2.00 -1.75	0.00	1.75 2.00						

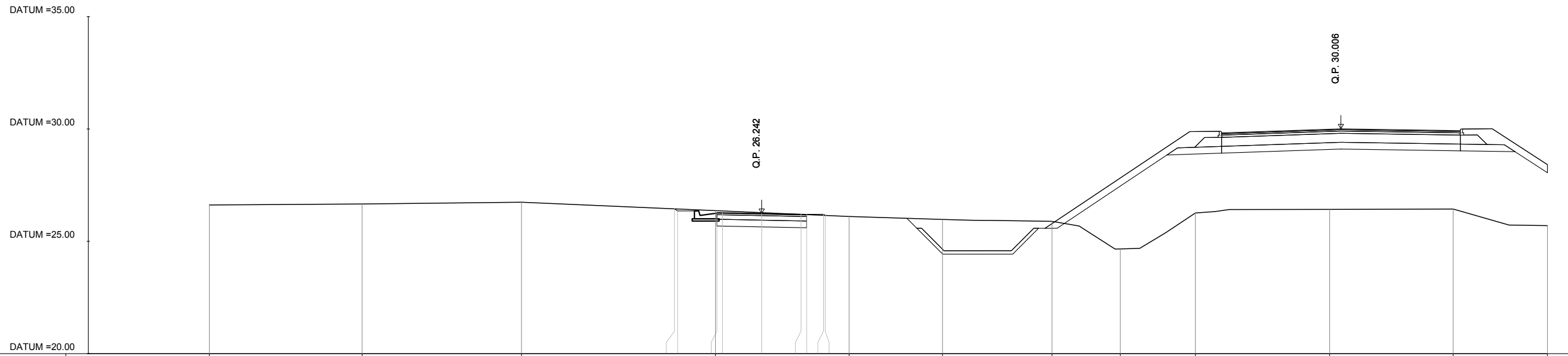
AREA
Inerbimento:0.00 mq
Misto stabilizzato:0.80 mq
Binder:0.28 mq
Usura:0.12 mq
SuperCompattato:1.20 mq



PROG 00+020.00
SEZ. 2

QUOTE TERRENO	27.02	26.42	26.37	26.28	26.01	25.94	24.91	25.47	26.44	26.44	25.74	25.68
DIST. PROGRESSIVE TERRENO	-30.00	-13.22	-9.18	-4.23	2.19	7.63	10.69	13.82	16.87	26.06	31.28	34.78
QUOTE PROGETTO				26.27 26.11	26.04 26.04	26.05	26.06 26.06	26.06 25.99				
DIST.PROGRESSIVE PROGETTO				-4.00 -3.75	-2.00 -1.75	0.00	1.75 2.00	2.75 2.85				

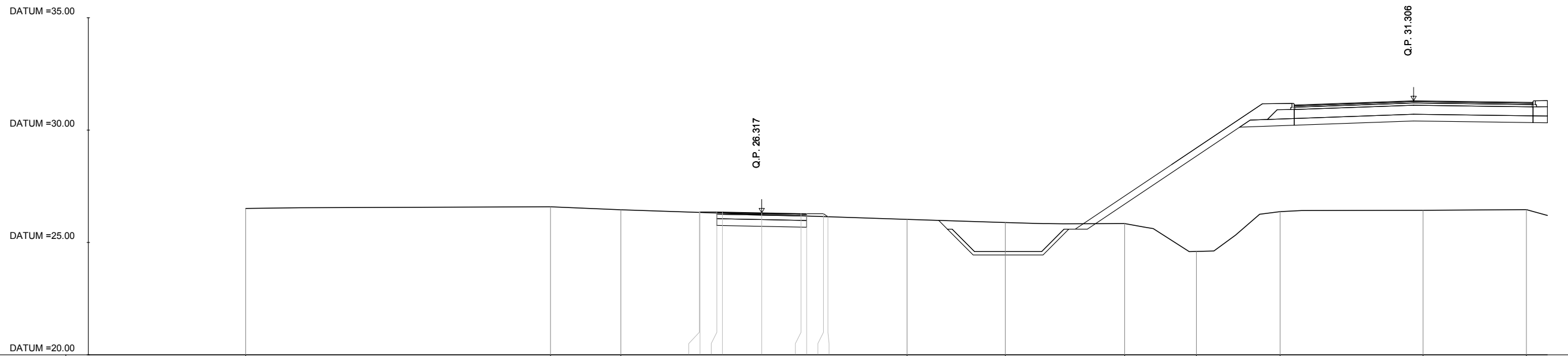
AREA
Inerbimento:0.00 mq
Misto stabilizzato:0.80 mq
Binder:0.28 mq
Usura:0.12 mq
SuperCompattato:1.20 mq



PROG 00+040.00
SEZ. 3

QUOTE TERRENO	26.62	26.66	26.74	26.36	26.10	25.97	25.89	24.66	26.26	26.42	26.44	25.70
DIST. PROGRESSIVE TERRENO	-24.61	-17.80	-10.70	-2.06	3.89	8.05	12.93	15.97	19.32	25.30	30.80	35.00
QUOTE PROGETTO				26.44 26.35	26.28 26.28	26.24	26.21 26.20	26.20 26.20	26.15			
DIST.PROGRESSIVE PROGETTO				-3.89 -3.75	-2.00 -1.75	0.00	1.75 2.00	2.75 2.83				

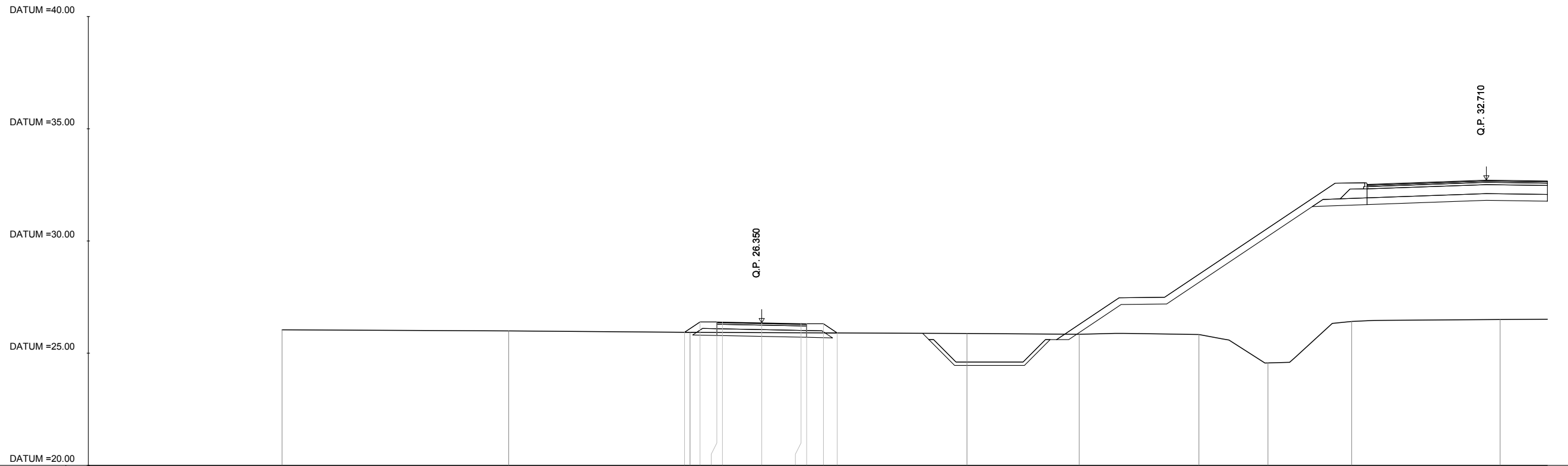
AREA	
Inerbimento:0.00 mq	
Misto stabilizzato:0.80 mq	
Binder:0.28 mq	
Usura:0.12 mq	
SuperCompattato:1.20 mq	



PROG 00+060.00
SEZ. 4

QUOTE TERRENO	26.51	26.59	26.45	26.34	26.32	26.28	26.03	25.89	25.84	24.60	26.37	26.43	26.46
DIST. PROGRESSIVE TERRENO	-22.99	-9.41	-6.28	0.00	1.75	2.00	6.47	10.85	16.17	19.36	23.09	29.46	34.06
QUOTE PROGETTO				26.34	26.32	26.28							
DIST.PROGRESSIVE PROGETTO				-2.78	0.00	2.00							

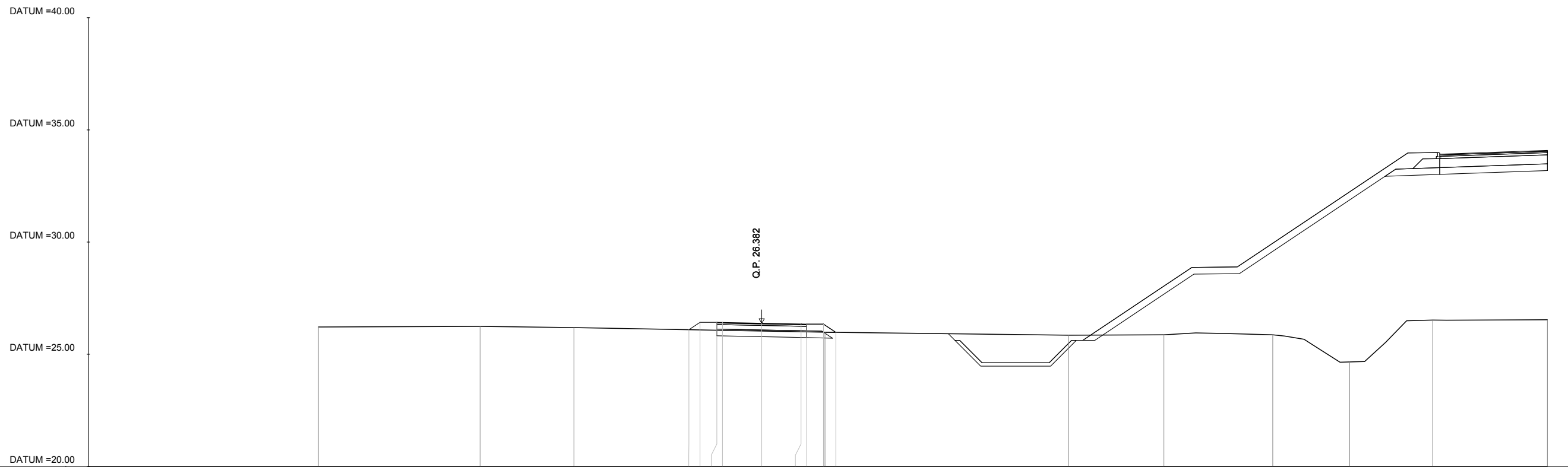
AREA
Inerbimento:0.73 mq
Misto stabilizzato:0.80 mq
Binder:0.28 mq
Usura:0.12 mq
SuperCompattato:1.73 mq



PROG 00+080.00
SEZ. 5

QUOTE TERRENO	26.04	25.99	25.93	25.88	25.84	25.83	24.57	26.41	26.50
DIST. PROGRESSIVE TERRENO	-21.37	-11.27	-3.19	9.14	14.15	19.48	22.55	26.28	32.89
QUOTE PROGETTO			25.93 26.39 26.39 26.38	26.35	26.31 26.31	26.31	25.90		
DIST.PROGRESSIVE PROGETTO			-3.44 -2.75 -2.00 -1.75	0.00	1.75 2.00	2.75	3.36		

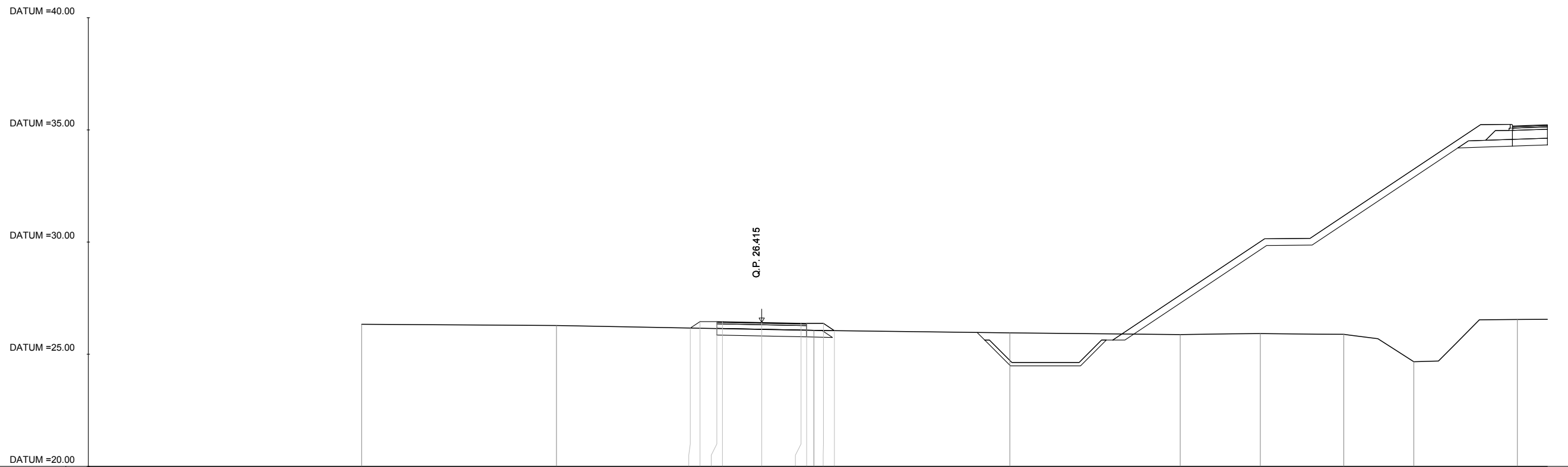
AREA
Inerbimento:0.33 mq
Misto stabilizzato:0.80 mq
Binder:0.28 mq
Usura:0.12 mq
SuperCompattato:1.48 mq



PROG 00+100.00
SEZ. 6

QUOTE TERRENO	26.21	26.24	26.19		25.98	25.85	25.87	25.87	24.66	26.52	26.54
DIST. PROGRESSIVE TERRENO	-19.75	-12.55	-8.37		2.82	13.67	17.92	22.76	26.19	29.89	35.00
QUOTE PROGETTO				26.09 26.42 26.42 26.42	26.38	26.35 26.34	26.34 25.98				
DIST.PROGRESSIVE PROGETTO				-3.24 -2.75 -2.00 -1.75	0.00	1.75 2.00	2.75 3.30				

AREA
Inerbimento:0.31 mq
Misto stabilizzato:0.80 mq
Binder:0.28 mq
Usura:0.12 mq
SuperCompattato:1.48 mq



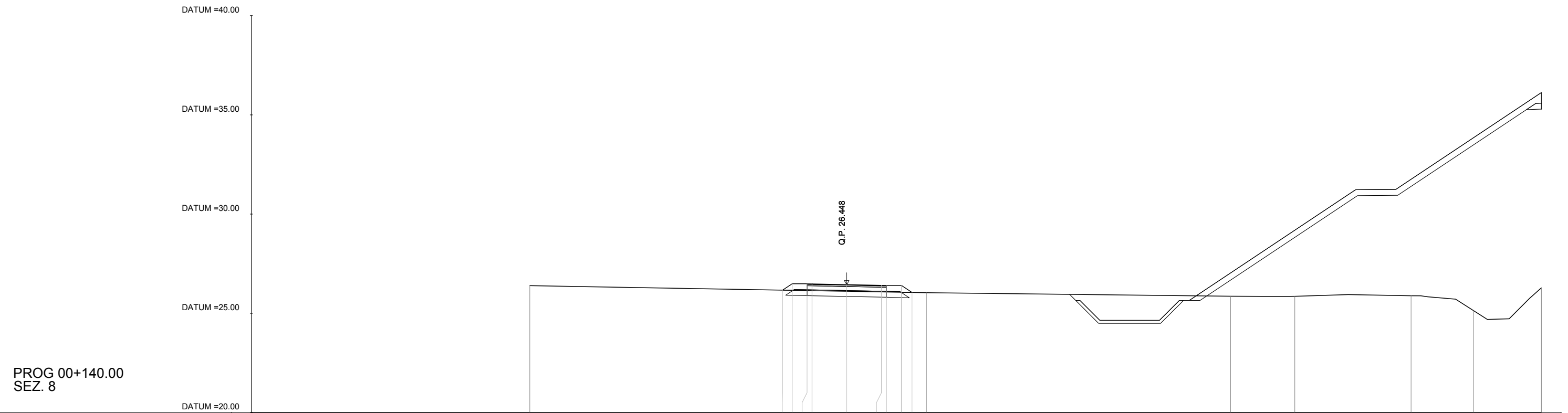
PROG 00+120.00
SEZ. 7

QUOTE TERRENO	-17.82	-9.14	26.34	26.28	26.06	25.95	25.88	25.92	25.89	24.67	26.55
DIST. PROGRESSIVE TERRENO											
QUOTE PROGETTO											
DIST.PROGRESSIVE PROGETTO											

26.17
26.46
26.46
26.45
26.42
26.38
26.38
26.38
26.05

-3.18
-2.75
-2.00
-1.75
0.00
1.75
2.00
2.75
3.24

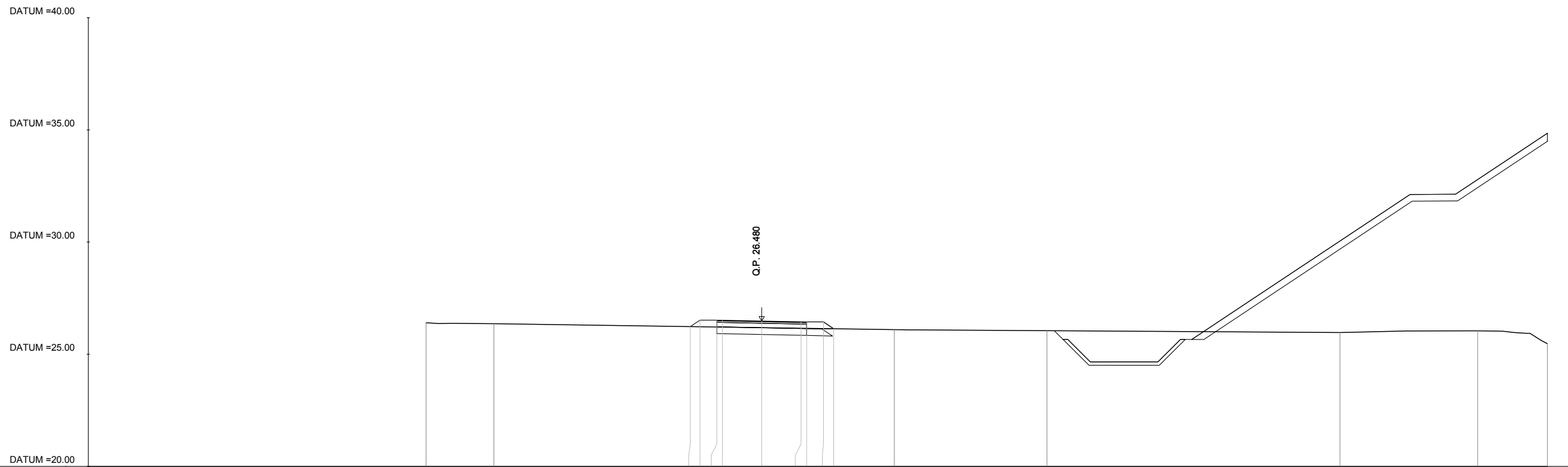
AREA
Inerbimento:0.63 mq
Misto stabilizzato:0.80 mq
Binder:0.28 mq
Usura:0.12 mq
SuperCompattato:1.73 mq



PROG 00+140.00
SEZ. 8

QUOTE TERRENO		26.39		26.04		25.86	25.85	25.88	25.13	26.28
DIST. PROGRESSIVE TERRENO		-15.97		4.01		19.34	22.57	28.43	31.58	35.00
QUOTE PROGETTO			26.17 26.49 26.49 26.48	26.45		26.41 26.41				
DIST.PROGRESSIVE PROGETTO			-3.23 -2.75 -2.00 -1.75	0.00		1.75 2.00				
						2.75 3.29				

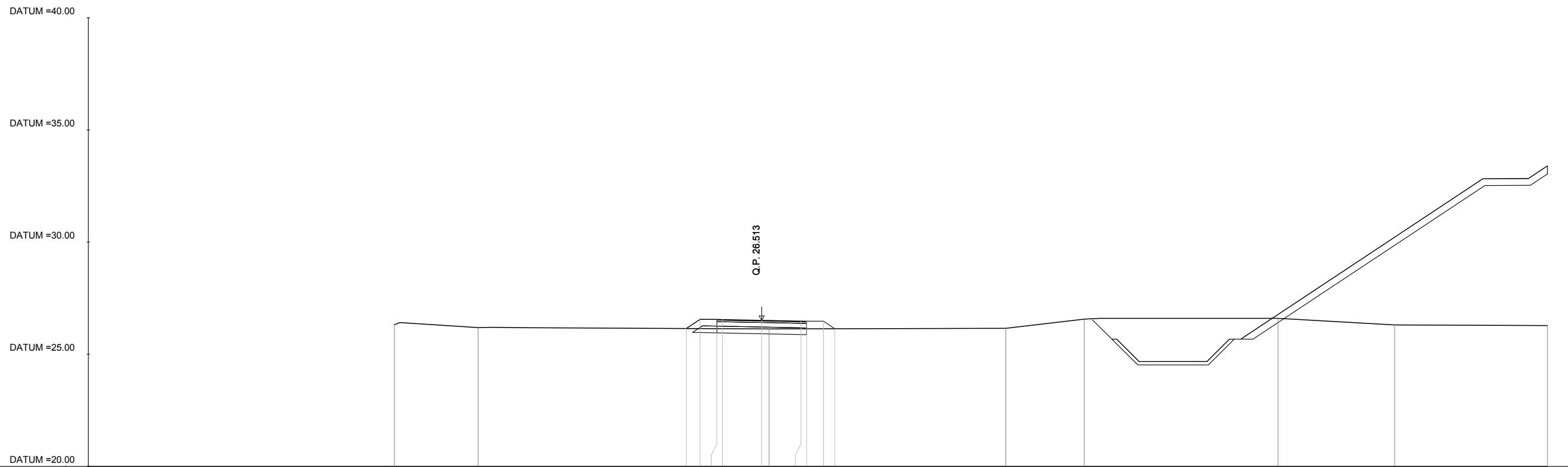
AREA
Inerbimento:0.30 mq
Misto stabilizzato:0.80 mq
Binder:0.28 mq
Usura:0.12 mq
SuperCompattato:1.48 mq



PROG 00+160.00
SEZ. 9

QUOTE TERRENO	-14.95	26.39	26.36	26.10	26.05	25.97	26.04	25.47
DIST. PROGRESSIVE TERRENO	-14.95	-11.93		5.91	12.71	25.76	31.89	35.00
QUOTE PROGETTO				26.23	26.45	26.48	26.44	26.14
DIST.PROGRESSIVE PROGETTO				-3.18	-2.75	0.00	1.75	2.00
				-2.75	-2.00		2.75	3.20
				-2.00	-1.75			
				-1.75				

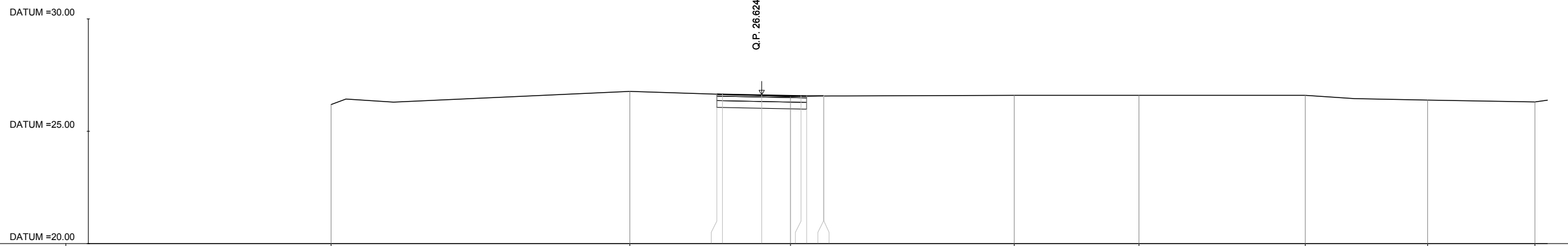
AREA
Inerbimento:0.35 mq
Misto stabilizzato:0.80 mq
Binder:0.28 mq
Usura:0.12 mq
SuperCompattato:1.46 mq



PROG 00+180.00
SEZ. 10

QUOTE TERRENO	26.32	26.19		26.13		26.16	26.56		26.60	26.31	26.28
DIST. PROGRESSIVE TERRENO	-16.36	-12.63		0.33		10.87	14.36		23.00	28.19	35.00
QUOTE PROGETTO				26.15 26.55 26.55 26.55	26.51	26.48 26.47	26.47 26.14				
DIST.PROGRESSIVE PROGETTO				-3.36 -2.75 -2.00 -1.75	0.00	1.75 2.00	2.75 3.26				

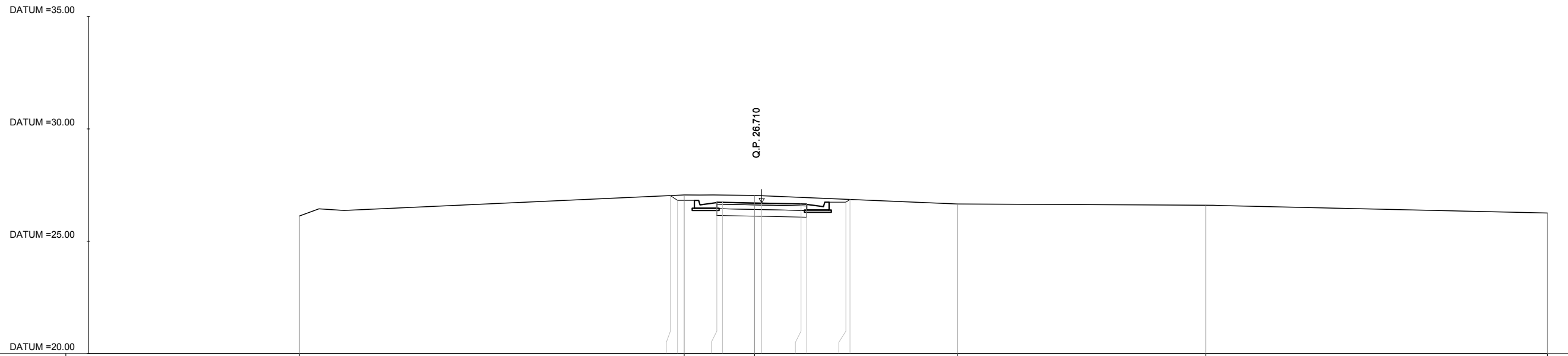
AREA
Inerbimento:0.00 mq
Misto stabilizzato:0.80 mq
Binder:0.28 mq
Usura:0.12 mq
SuperCompattato:1.20 mq



PROG 00+220.00
SEZ. 12

QUOTE TERRENO	-19.19	26.19		26.77		26.54		26.60		26.60		26.60		26.39		26.30
DIST. PROGRESSIVE TERRENO	-19.19			-5.87		1.28		11.25		16.80		24.21		29.66		34.44
QUOTE PROGETTO						26.66	26.66	26.62	26.59	26.58	26.58	26.58	26.57			
DIST.PROGRESSIVE PROGETTO						-2.00	-1.75	0.00	1.75	2.00	2.75	2.77				

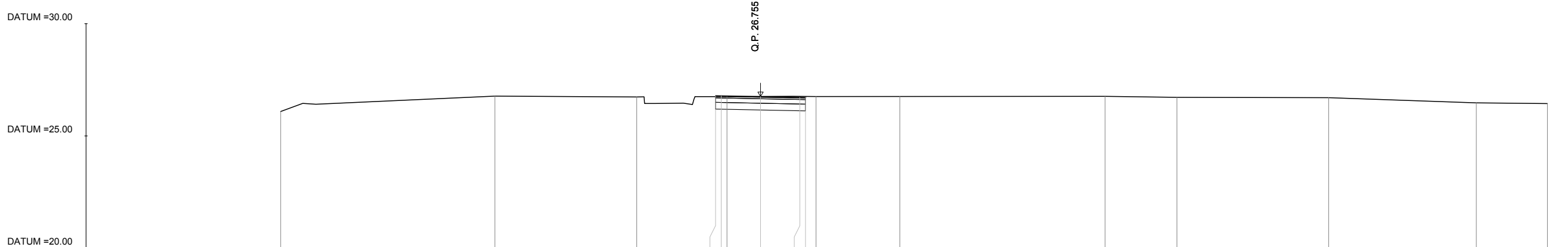
AREA	
Inerbimento:0.00 mq	
Misto stabilizzato:0.80 mq	
Binder:0.28 mq	
Usura:0.12 mq	
SuperCompattato:1.20 mq	



PROG 00+240.00
SEZ. 13

QUOTE TERRENO	-20.60	26.12	27.06	27.04	26.66	26.60	26.26
DIST. PROGRESSIVE TERRENO	-20.60	-3.45	-0.32	8.72	19.78	35.00	
QUOTE PROGETTO		27.03 26.82	26.75 26.74	26.71 26.67	26.74 26.86		
DIST.PROGRESSIVE PROGETTO		-4.07 -3.75	-2.00 -1.75	0.00 1.75	2.00 3.75		

AREA
Inerbimento:0.00 mq
Misto stabilizzato:0.80 mq
Binder:0.28 mq
Usura:0.12 mq
SuperCompattato:1.20 mq



PROG 00+250.60
SEZ. 14

QUOTE TERRENO	26.09	26.77	26.74	26.75	26.75	26.76	26.76	26.72	26.70	26.47	26.44
DIST. PROGRESSIVE TERRENO	-21.34	-11.82	-5.51	-1.49	2.47	6.20	15.33	18.52	25.27	31.84	35.00
QUOTE PROGETTO				26.80 26.79	26.76	26.72 26.72					
DIST.PROGRESSIVE PROGETTO				-2.00 -1.75	0.00	1.75 2.00					