

COMMITTENTE:



ALTA SORVEGLIANZA:



GENERAL CONTRACTOR:



INFRASTRUTTURE FERROVIARIE STRATEGICHE DEFINITE DALLA LEGGE OBIETTIVO N. 443/01

**LINEA A.V. /A.C. TORINO-VENEZIA Tratta VERONA-PADOVA
Lotto funzionale Verona-Bivio Vicenza**

PROGETTO ESECUTIVO

IV - CAVALCAFERROVIA

IV07 - CAVALCAFERROVIA AL km 27+676.51

RAMPA NORD

QUADERNO DELLE SEZIONI TRASVERSALI

	GENERAL CONTRACTOR		DIRETTORE LAVORI		SCALA : 1:200
	IL PROGETTISTA INTEGRATORE ing. Giovanni MALAVENDA iscritto all'ordine degli ingegneri di Verona n. 4289 Data: 89		Consorzio Iricav Due ing. Paolo CARMONA Data:		

COMMESSA	LOTTO	FASE	ENTE	TIPO DOC.	OPERA/DISCIPLINA	PROGR.	REV.	FOGLIO
IN17	12	E	12	W9	IV07B0	001	A	DI

	VISTO CONSORZIO IRICAV DUE	
	Firma	Data
	ing. Luca RANDOLFI	

Progettazione :

Rev.	Descrizione	Redatto	Data	Verificato	Data	Approvato	Data	IL PROGETTISTA
A	EMISSIONE	Cod.ing.	15/09/2021	C.Pert.	15/09/2021	P.Luciani	15/09/2021	Giuseppefabrizio Coppa
B								
C								

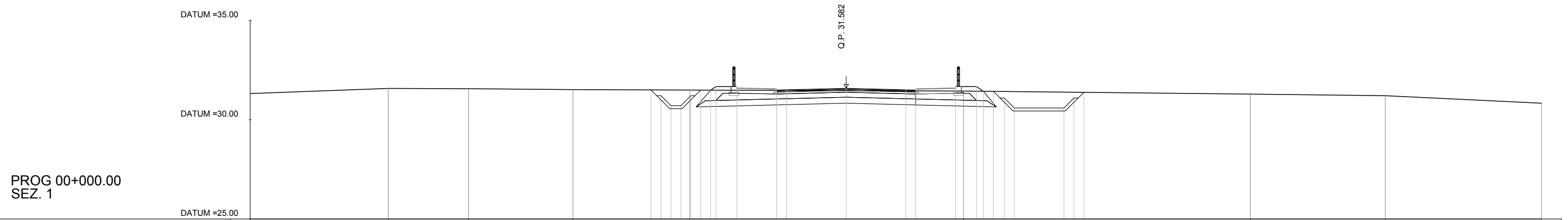
CIG. 8377957CD1	CUP: J41E91000000009	File: IN1712EI2W9IV07B0001A.DWG
Progetto cofinanziato dalla Unione Europea		Cod. origine: CODICE

Scala di plot:

TUTTI I DIRITTI DEL PRESENTE DOCUMENTO SONO RISERVATI: LA PRODUZIONE ANCHE PARZIALE È VIETATA

AREA	
Scavo	10.96 mq
Rilevato	0.00 mq
Misto stabilizzato	3.54 mq
Pavim. marciapiede	0.11 mq
Usura	0.28 mq
Binder	0.42 mq
Inerbimento	1.28 mq
Base	0.70 mq
SuperCompattato	4.39 mq
Scotico	0.00 mq
Bonifica	0.00 mq
Anticapillare	0.00 mq

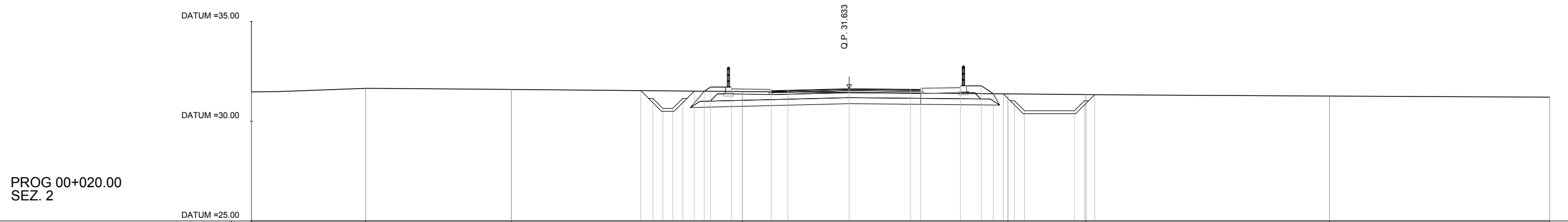
AREA	
Scavo fossi	3.84 mq
Rilevato fossi	0.00 mq



QUOTE TERRENO	31.32	31.58	31.56	31.52	31.49	31.44	31.29	31.21	30.83
DIST. PROGRESSIVE TERRENO	-30.00	-23.05	-19.01	-13.76	-7.88	5.91	20.34	27.13	35.00
QUOTE PROGETTO					31.50 31.21 30.71	31.51 31.49	31.60 31.57 31.43	30.59 31.09	31.38
DIST. PROGRESSIVE PROGETTO					-9.83 -8.82 -8.32 -7.82 -7.33 -6.83	-5.50 -3.50 -3.00	-0.00 3.00 3.50	5.50 6.55 7.41 7.96 8.46	10.96 11.46 11.96

AREA	
Scavo	9.74 mq
Rilevato	0.00 mq
Misto stabilizzato	3.59 mq
Pavim. marciapiede	0.11 mq
Usura	0.30 mq
Binder	0.45 mq
Inerbimento	1.29 mq
Base	0.75 mq
SuperCompattato	4.50 mq
Scotico	0.00 mq
Bonifica	0.00 mq
Anticapillare	0.00 mq

AREA	
Scavo fossi	4.10 mq
Rilevato fossi	0.00 mq

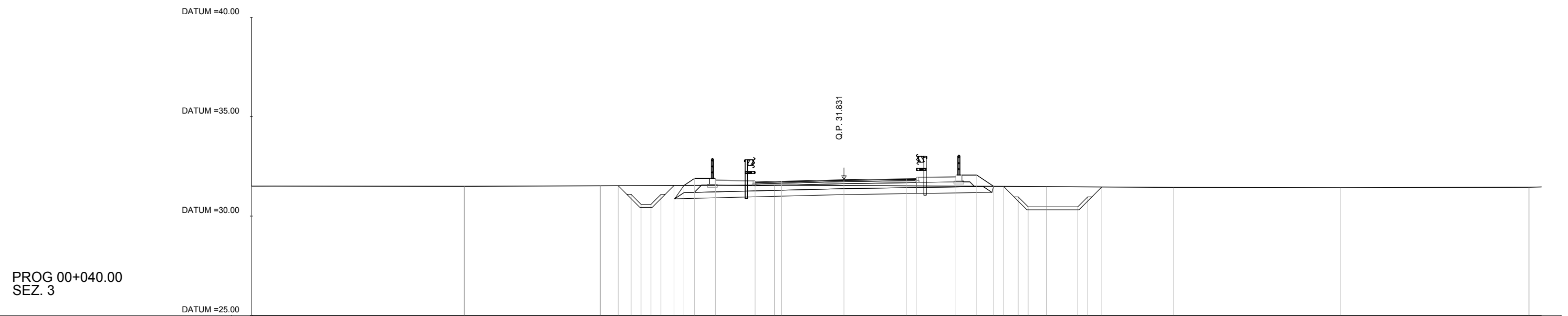


PROG 00+020.00
SEZ. 2

QUOTE TERRENO	31.47	31.65	31.59	31.49	31.37	31.34	31.26	31.21																	
DIST. PROGRESSIVE TERRENO	-30.00	-24.28	-16.99	-5.42	7.88	11.78	23.97	35.00																	
QUOTE PROGETTO				31.64	31.54	31.63	31.60	31.71	31.78	31.38	31.37	31.03	30.53	31.34											
DIST. PROGRESSIVE PROGETTO				-10.50	-9.90	-9.40	-8.90	-8.40	-7.83	-7.33	-5.96	-3.96	-3.14	-0.07	3.00	3.50	5.50	6.55	7.15	7.65	8.21	8.71	11.21	11.71	12.22

AREA	
Scavo	7.75 mq
Rilevato	0.00 mq
Misto stabilizzato	3.64 mq
Pavim. marciapiede	0.11 mq
Usura	0.32 mq
Binder	0.49 mq
Inerbimento	1.32 mq
Base	0.81 mq
SuperCompattato	4.66 mq
Scotico	0.00 mq
Bonifica	0.00 mq
Anticapillare	0.00 mq

AREA	
Scavo fossi	5.13 mq
Rilevato fossi	0.00 mq

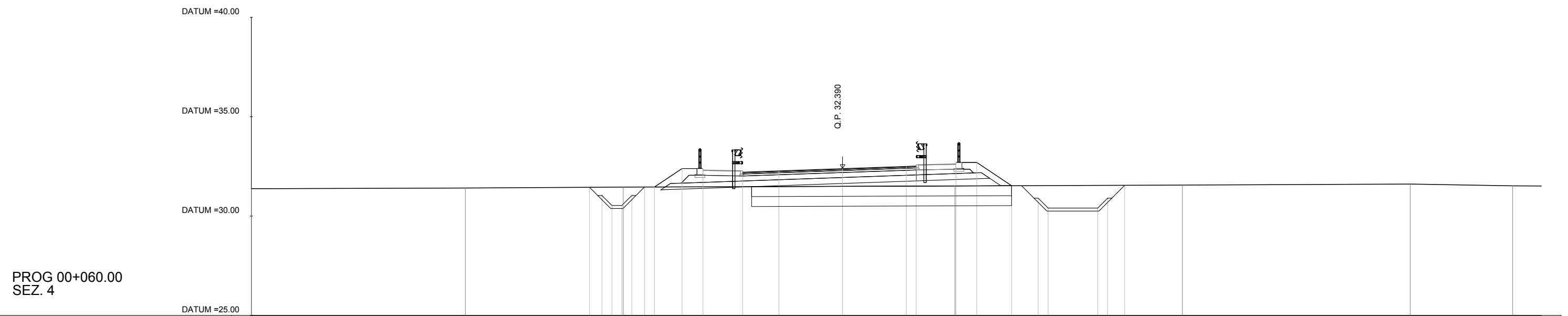


QUOTE TERRENO	31.51	31.50	31.52	31.56	31.48	31.44	31.43	31.45
DIST. PROGRESSIVE TERRENO	-30.00	-19.27	-12.42	-3.63	10.08	16.48	24.90	34.38
QUOTE PROGETTO			31.53 31.09 30.59 30.59 31.09 31.54 31.54 31.90 31.83	31.72 31.75	31.83 31.88 31.88 31.99 32.06 31.50 31.49 30.97 30.47	30.47 30.97 31.46		
DIST. PROGRESSIVE PROGETTO			-11.52 -10.86 -10.36 -9.86 -9.36 -8.70 -8.20 -7.67 -6.62	-4.62 -3.28	-0.14 3.00 3.50 5.50 6.55 7.40 7.90 8.64 9.14	11.64 12.14 12.85		

PROG 00+040.00
SEZ. 3

AREA	
Scavo	0.32 mq
Rilevato	2.38 mq
Misto stabilizzato	3.76 mq
Pavim. marciapiede	0.11 mq
Usura	0.35 mq
Binder	0.52 mq
Inerbimento	1.68 mq
Base	0.87 mq
SuperCompattato	4.84 mq
Scotico	6.55 mq
Bonifica	6.55 mq
Anticapillare	0.00 mq

AREA	
Scavo fossi	5.68 mq
Rilevato fossi	0.00 mq

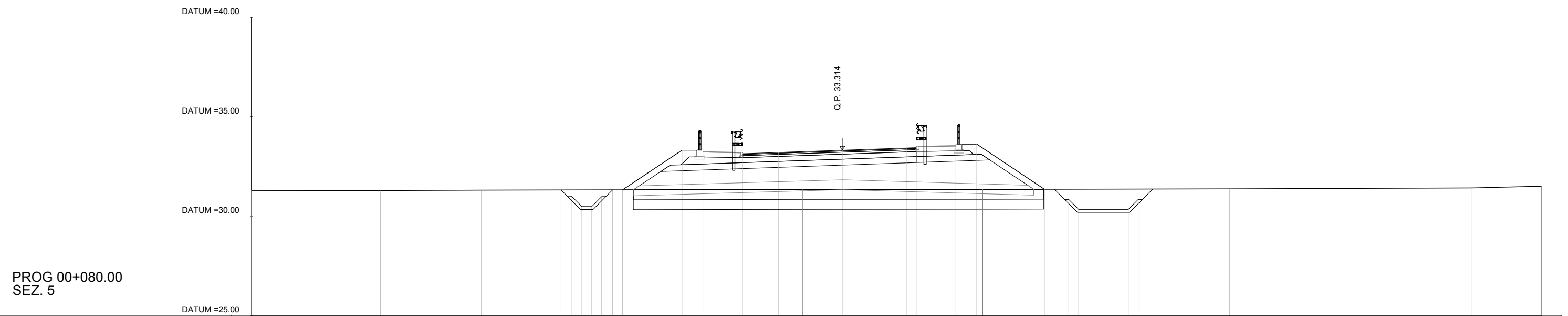


PROG 00+060.00
SEZ. 4

QUOTE TERRENO	31.38	31.41	31.46	31.51	31.56	31.61	31.52
DIST. PROGRESSIVE TERRENO	-30.00	-19.22	-11.26	5.45	16.91	28.39	33.55
QUOTE PROGETTO			31.45 31.03 30.53 31.03 31.46 31.46	32.39 32.32 32.21 32.28 32.39	32.50 32.52 32.63 32.70 31.53	30.90 30.40 30.40 30.90 31.55	
DIST. PROGRESSIVE PROGETTO			-12.96 -12.33 -11.83 -11.33 -10.83 -10.19 -9.69	-8.30 -7.25 -5.25 -3.42	-0.21	3.00 3.50 5.50 6.55 8.31 9.65 10.15	12.65 13.15 14.01

AREA	
Scavo	0.00 mq
Rilevato	22.14 mq
Misto stabilizzato	3.76 mq
Pavim. marciapiede	0.11 mq
Usura	0.35 mq
Binder	0.53 mq
Inerbimento	2.85 mq
Base	0.88 mq
SuperCompattato	4.84 mq
Scotico	10.34 mq
Bonifica	10.34 mq
Anticapillare	9.94 mq

AREA	
Scavo fossi	4.90 mq
Rilevato fossi	0.00 mq

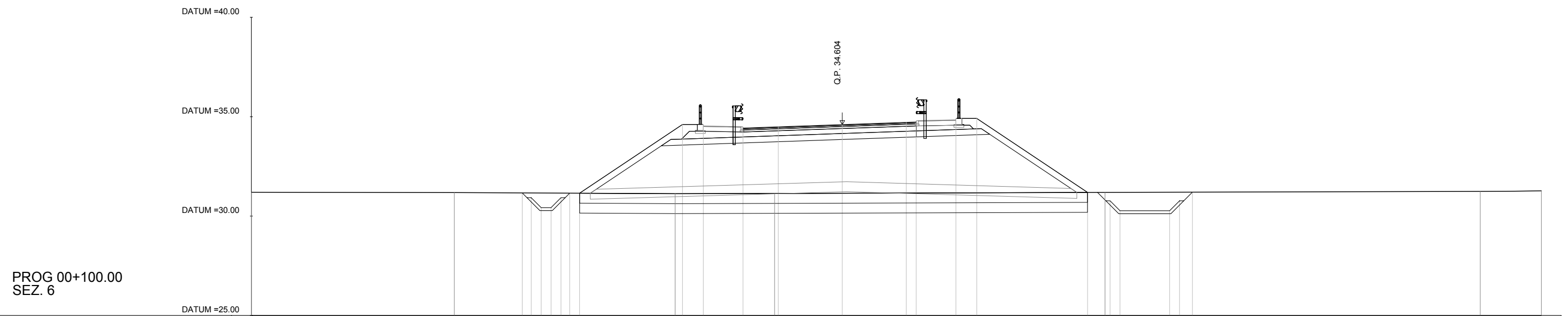


PROG 00+080.00
SEZ. 5

QUOTE TERRENO	31.29	31.29	31.31	31.31	31.31	31.31	31.31	31.31	31.31	31.34	31.34	31.34	31.34	31.34	31.34	31.37	31.37	31.42	31.50										
DIST. PROGRESSIVE TERRENO	-30.00	-23.48	-18.40	-14.40	-13.85	-13.35	-12.85	-12.35	-11.80	-11.29	-8.30	-7.25	-5.25	-3.45	-2.22	3.00	3.50	5.50	6.55	9.96	11.19	11.69	14.19	14.69	15.42	19.30	31.51	35.00	
QUOTE PROGETTO				31.31	30.98	30.48	30.48	30.98	31.32	31.32	33.32	33.25	33.14	33.20	33.31	33.43	33.44	33.55	33.62	31.35	30.84	30.34	30.34	30.34	30.84	31.36			
DIST. PROGRESSIVE PROGETTO				-14.40	-13.85	-13.35	-12.85	-12.35	-11.80	-11.29	-8.30	-7.25	-5.25	-3.45	-2.22	3.00	3.50	5.50	6.55	9.96	11.19	11.69	14.19	14.69	15.42				

AREA	
Scavo	0.00 mq
Rilevato	55.09 mq
Misto stabilizzato	3.76 mq
Pavim. marciapiede	0.11 mq
Usura	0.35 mq
Binder	0.52 mq
Inerbimento	4.43 mq
Base	0.87 mq
SuperCompattato	4.83 mq
Scotico	12.79 mq
Bonifica	12.79 mq
Anticapillare	12.09 mq

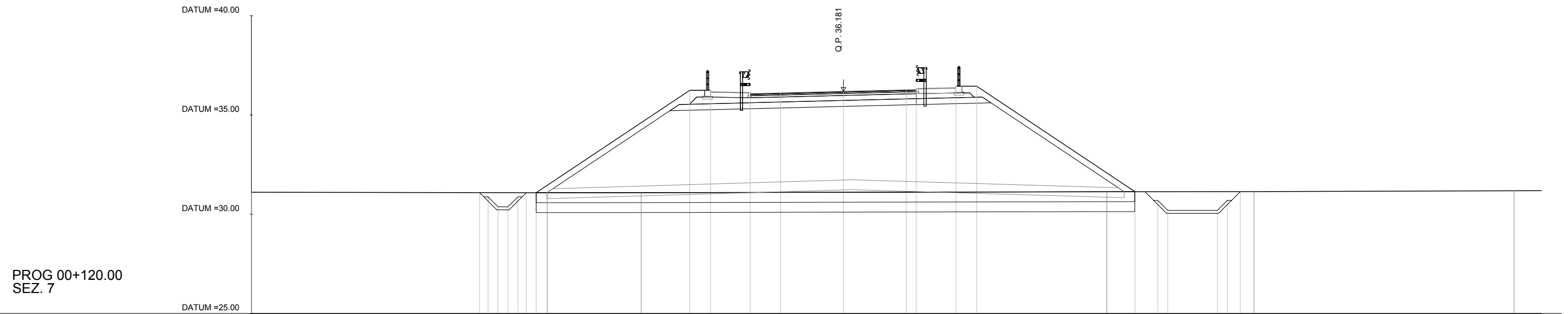
AREA	
Scavo fossi	4.23 mq
Rilevato fossi	0.00 mq



QUOTE TERRENO	31.20		31.18		31.12		31.14		31.19		31.24	31.27									
DIST. PROGRESSIVE TERRENO	-30.00		-19.77		-8.65		-3.64		13.01		31.92	35.00									
QUOTE PROGETTO					34.61	34.54	34.43	34.49	34.60	34.72	34.73	34.84	34.91	31.19	30.77	30.27	30.27	30.77	30.77	31.15	31.20
DIST. PROGRESSIVE PROGETTO					-8.28	-7.23	-5.23	-3.45	-0.22	3.00	3.50	5.50	6.55	12.13	13.27	13.77	16.27	16.77	17.42		

AREA	
Scavo	0.00 mq
Rilevato	97.62 mq
Misto stabilizzato	3.66 mq
Pavim. marciapiede	0.11 mq
Usura	0.33 mq
Binder	0.50 mq
Inerbimento	6.21 mq
Base	0.84 mq
SuperCompattato	4.72 mq
Scotico	15.08 mq
Bonifica	15.08 mq
Anticapillare	14.36 mq

AREA	
Scavo fossi	4.24 mq
Rilevato fossi	0.00 mq

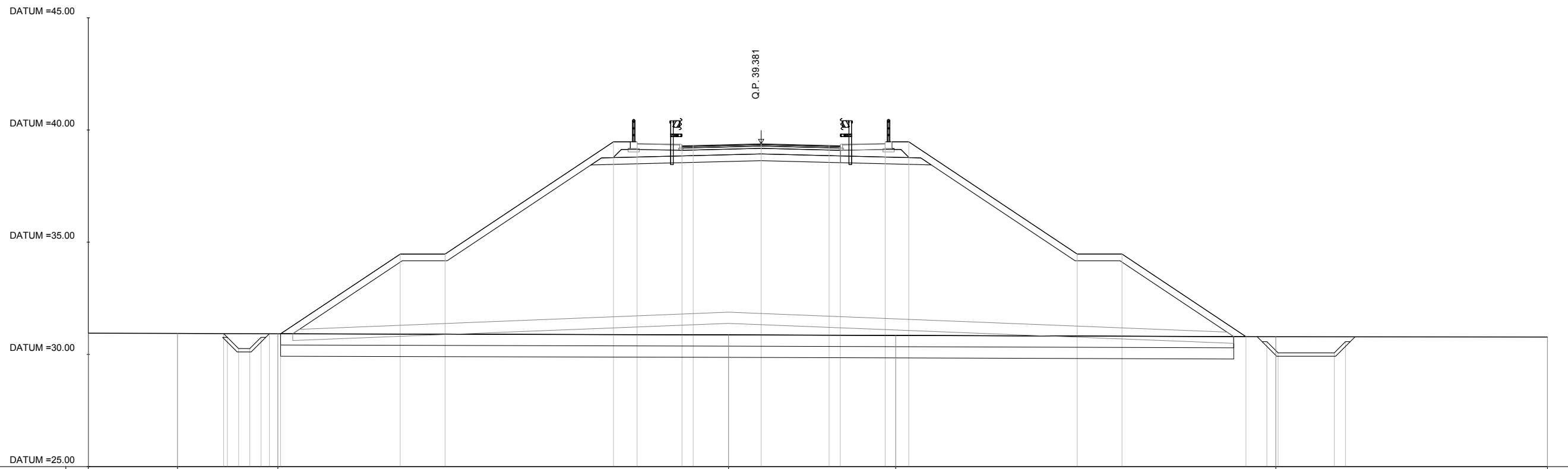


PROG 00+120.00
SEZ. 7

QUOTE TERRENO	31.11			31.08	31.08							31.13			31.14				31.18		
DIST. PROGRESSIVE TERRENO	-30.00			-15.09	-10.36							13.10			20.52				33.62		
QUOTE PROGETTO				31.09	30.87										31.13	30.69	30.19		30.19	30.69	31.14
DIST. PROGRESSIVE PROGETTO				-18.50	-18.07										14.52	15.67	16.17		18.67	19.17	19.83

AREA	
Scavo	0.00 mq
Rilevato	215.84 mq
Misto stabilizzato	3.55 mq
Pavim. marciapiede	0.11 mq
Usura	0.28 mq
Binder	0.42 mq
Inerbimento	11.13 mq
Base	0.71 mq
SuperCompattato	4.41 mq
Scotico	21.23 mq
Bonifica	21.23 mq
Anticapillare	20.65 mq

AREA	
Scavo fossi	3.15 mq
Rilevato fossi	0.00 mq

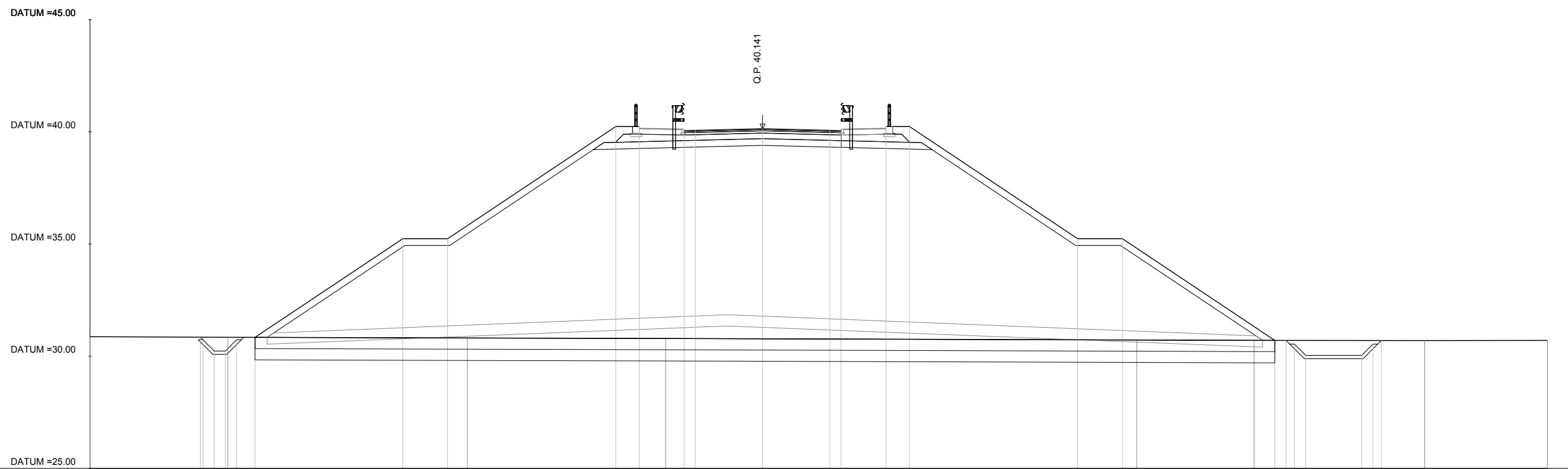


PROG 00+160.00
SEZ. 9

QUOTE TERRENO	30.95	30.94	30.92				30.87		30.85				30.79		30.77
DIST. PROGRESSIVE TERRENO	-30.00	-26.03	-21.56				-1.48		5.97				22.90		35.00
QUOTE PROGETTO			30.92	34.47	34.47		39.38	39.31	39.40	39.47			30.79	30.07	30.07
DIST. PROGRESSIVE PROGETTO			-21.43	-16.10	-14.10		-0.03	3.00	5.50	6.55			21.57	23.00	26.00

AREA	
Scavo	0.00 mq
Rilevato	257.98 mq
Misto stabilizzato	3.54 mq
Pavim.	0.11 mq
Usura	0.28 mq
Binder	0.42 mq
Inerbimento	12.19 mq
Base	0.70 mq
SuperCompattato	4.39 mq
Scotico	22.67 mq
Bonifica	22.67 mq
Anticapillare	22.07 mq

AREA	
Scavo fossi	2.77 mq
Rilevato fossi	0.00 mq



PROG 00+169.50
SEZ. 10

QUOTE TERRENO	30.87	30.84	30.81	30.79	30.72	30.71	30.70	30.70			
DIST. PROGRESSIVE TERRENO	-30.00	-23.85	-13.17	-4.33	16.68	21.92	29.53	35.00			
QUOTE PROGETTO		30.95 30.23 30.23 30.73	35.23 35.23	40.23 40.16 40.05 40.07	40.14 40.07 40.05	40.16 40.23	35.23 35.23	30.70 30.70 30.54 30.04	30.04 30.70 30.70		
DIST. PROGRESSIVE PROGETTO		-24.98 -24.46 -23.96 -23.46	-22.64	-16.05 -14.05	-6.55 -5.50 -3.50 -3.00	0.00	3.00 3.50	5.50 6.55	14.05 16.05	22.84 23.34 23.72 24.22	26.72 27.58