

COMMITTENTE:



ALTA SORVEGLIANZA:



GENERAL CONTRACTOR:



INFRASTRUTTURE FERROVIARIE STRATEGICHE DEFINITE DALLA LEGGE OBIETTIVO N. 443/01

**LINEA A.V. /A.C. TORINO-VENEZIA Tratta VERONA-PADOVA
Lotto funzionale Verona-Bivio Vicenza**


PROGETTO ESECUTIVO

IV - CAVALCAFERROVIA


IV07 - CAVALCAFERROVIA AL km 27+676.51

RAMPA SUD


QUADERNO DELLE SEZIONI TRASVERSALI


 IL PROGETTISTA INTEGRATORE ing. Giovanni MALAVENDA iscritto all'ordine degli ingegneri di Venezia n. 4289 Data: 09	GENERAL CONTRACTOR	DIRETTORE LAVORI	SCALA : 1:200
	Consorzio Iricav Due ing. Paolo CARMONA Data:		

COMMESSA	LOTTO	FASE	ENTE	TIPO DOC.	OPERA/DISCIPLINA	PROGR.	REV.	FOGLIO
IN17	12	E	12	M9	IV07C0	001	A	DI

	VISTO CONSORZIO IRICAV DUE	
	Firma	Data
	ing. Luca RANDOLFI	

Progettazione :

Rev.	Descrizione	Redatto	Data	Verificato	Data	Approvato	Data	IL PROGETTISTA
A	EMISSIONE	<i>[Signature]</i>	15/09/2021	<i>[Signature]</i>	15/09/2021	<i>[Signature]</i>	15/09/2021	Giuseppefabrizio Coppa  Dott. Ingeg. GIUSEPPE FABRIZIO COPPA n. 42176 Data:
B								
C								

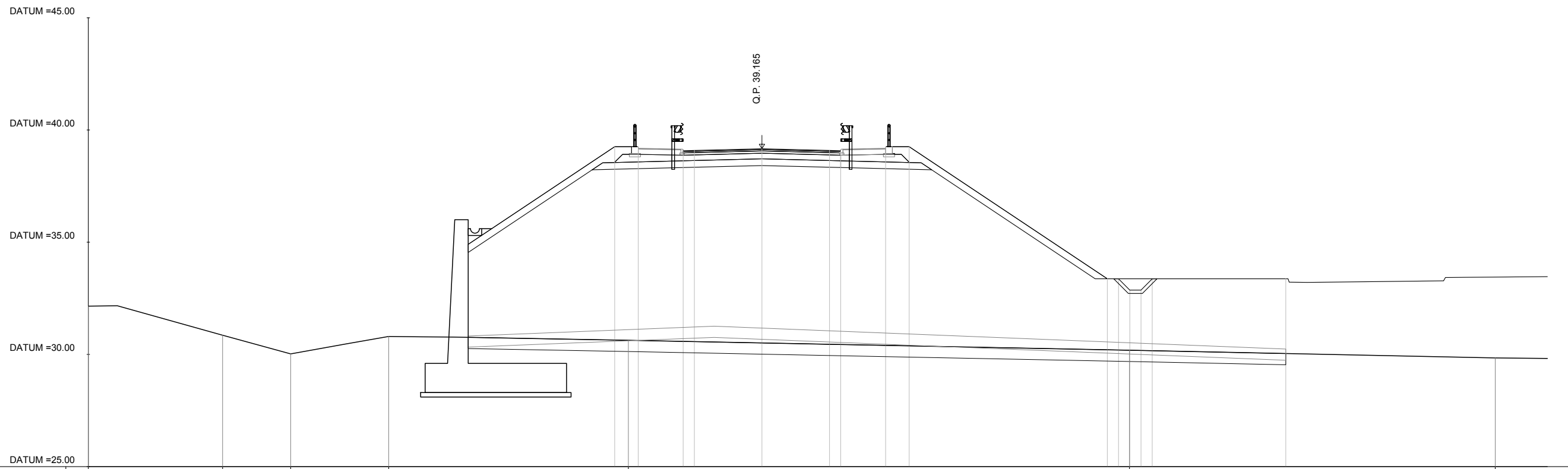
CIG. 8377957CD1	CUP: J41E91000000009	File: IN1712EI2W9IV07C0001A.DWG
 Progetto cofinanziato dalla Unione Europea		Cod. origine: CODICE

Scala di plot:

TUTTI I DIRITTI DEL PRESENTE DOCUMENTO SONO RISERVATI: LA PRODUZIONE ANCHE PARZIALE È VIETATA

AREA	
Scavo	0.00 mq
Rilevato	0.00 mq
Misto stabilizzato	3.55 mq
Pavim. marciapiede	0.11 mq
Usura	0.28 mq
Binder	0.42 mq
Inerbimento	9.24 mq
Base	0.70 mq
SuperCompattato	4.40 mq
Scotico	22.72 mq
Bonifica	22.72 mq
Anticapillare	22.25 mq

AREA	
Scavo fossi	0.00 mq
Rilevato fossi	0.00 mq

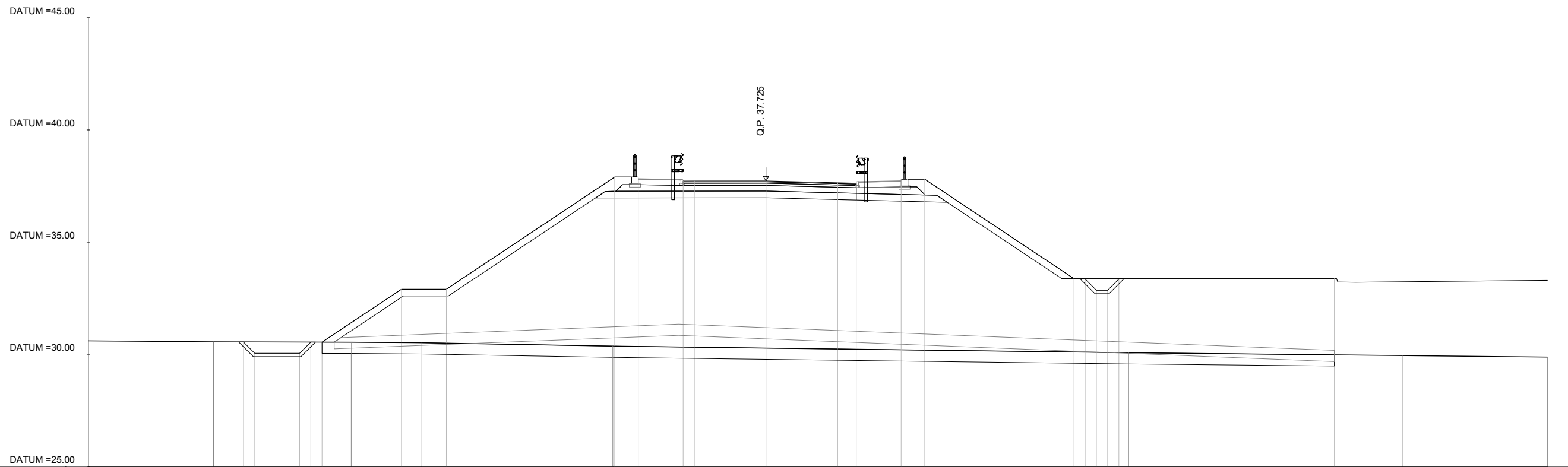


PROG 00+362.00
SEZ. 11

QUOTE TERRENO	32.15	30.85	30.02	30.80	30.63	30.19	29.84				
DIST. PROGRESSIVE TERRENO	-30.00	-24.02	-20.98	-16.62	-5.94	16.38	32.68				
QUOTE PROGETTO					39.25 39.18	39.09 39.08	39.18 39.25	33.37 33.37 32.87 32.87 33.37	33.37		
DIST. PROGRESSIVE PROGETTO					-6.55 -5.50	-3.50 -3.00	0.01	3.02 3.52	5.52 6.57	15.40 16.90 16.40 16.90 17.40	23.34

AREA	
Scavo	0.00 mq
Rilevato	0.00 mq
Misto stabilizzato	3.61 mq
Pavim. marciapiede	0.11 mq
Usura	0.31 mq
Binder	0.46 mq
Inerbimento	7.55 mq
Base	0.77 mq
SuperCompattato	4.56 mq
Scotico	22.55 mq
Bonifica	22.55 mq
Anticapillare	22.16 mq

AREA	
Scavo fossi	1.26 mq
Rilevato fossi	0.00 mq

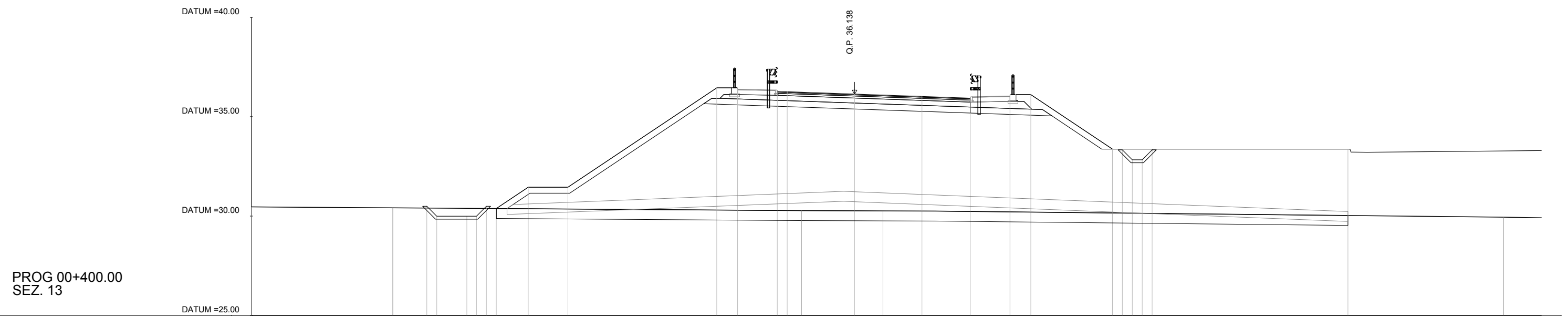


PROG 00+380.00
SEZ. 12

QUOTE TERRENO	30.60	30.55	30.54	30.51	30.36	30.36	30.51	30.07	29.94	29.88		
DIST. PROGRESSIVE TERRENO	-30.00	-24.42	-18.28	-15.14	-6.63	-6.63	16.34	28.53	35.00	35.00		
QUOTE PROGETTO		30.54 30.04	30.04 30.54	30.04 30.54	32.90 32.90	37.90 37.83	37.72 37.72	37.72	37.64 37.62	37.73 37.80	33.37 33.35 32.85 32.85 33.35	33.37 33.37
DIST. PROGRESSIVE PROGETTO		-23.09 -22.59	-20.59 -20.09	-19.59 -18.29	-16.05 -14.05	-6.55 -5.50	-3.50 -3.00	0.19	3.38 4.21	6.21 7.26	13.91 14.41 14.91 15.41 15.91	25.51

AREA	
Scavo	0.00 mq
Rilevato	0.00 mq
Misto stabilizzato	4.00 mq
Pavim. marciapiede	0.11 mq
Usura	0.39 mq
Binder	0.58 mq
Inerbimento	5.92 mq
Base	0.97 mq
SuperCompattato	5.12 mq
Scotico	21.45 mq
Bonifica	21.45 mq
Anticapillare	21.05 mq

AREA	
Scavo fossi	0.96 mq
Rilevato fossi	0.00 mq

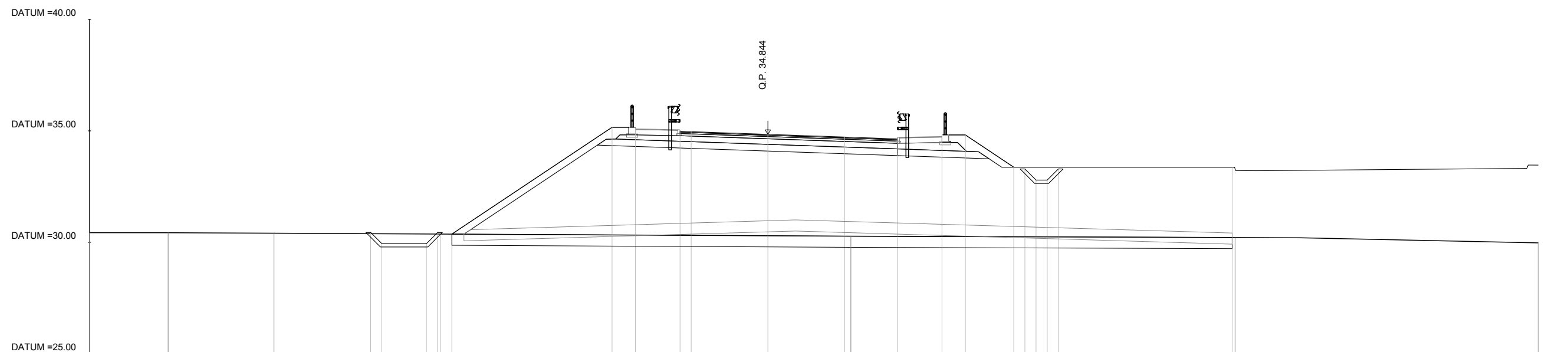


PROG 00+400.00
SEZ. 13

QUOTE TERRENO	30.46	30.42	30.49	29.99	29.99	29.99	30.49	30.38	31.45	31.45	36.45	36.38	36.27	36.26	36.14	36.02	35.93	36.04	36.11	33.37	33.33	32.83	32.83	33.33	33.37	29.95
DIST. PROGRESSIVE TERRENO	-30.00	-22.87																								33.08
QUOTE PROGETTO			30.49	29.99	29.99	29.99	30.49	30.38	31.45	31.45	36.45	36.38	36.27	36.26	36.14	36.02	35.93	36.04	36.11		33.37	33.33	32.83	32.83	33.33	33.37
DIST. PROGRESSIVE PROGETTO			-21.16	-20.66	-19.14	-18.66	-18.16	-17.66	-16.05	-14.05	-6.55	-5.50	-3.50	-3.00	0.39	3.79	6.22	8.22	9.27		13.39	13.89	14.39	14.89	15.39	25.25

AREA	
Scavo	0.00 mq
Rilevato	0.00 mq
Misto stabilizzato	4.01 mq
Pavim. marciapiede	0.11 mq
Usura	0.39 mq
Binder	0.59 mq
Inerbimento	3.92 mq
Base	0.98 mq
SuperCompattato	5.13 mq
Scotico	17.51 mq
Bonifica	17.51 mq
Anticapillare	17.14 mq

AREA	
Scavo fossi	1.07 mq
Rilevato fossi	0.00 mq

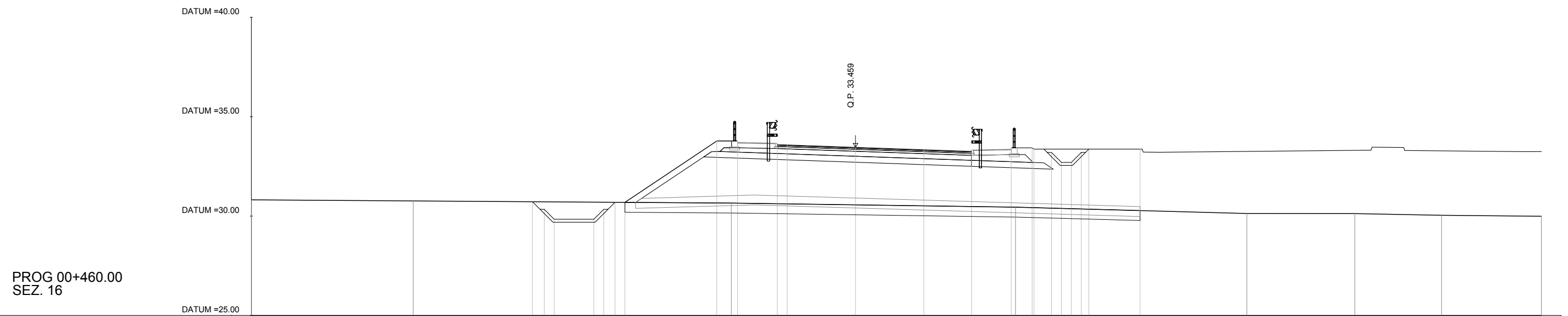


PROG 00+420.00
SEZ. 14

QUOTE TERRENO	30.43	30.43	30.41							30.28										30.22											29.97	
DIST. PROGRESSIVE TERRENO	-30.00	-26.47	-21.72								4.16										21.40											35.00
QUOTE PROGETTO							30.44	29.94	29.94	30.37	35.16	35.09	34.98	34.96	34.84	34.72	34.64	34.75	34.82	33.37	33.29	33.29	32.79	32.79	33.29						33.37	
DIST. PROGRESSIVE PROGETTO				-17.38	-16.88	-14.88	-14.28	-13.74			-6.55	-5.50	-3.50	-3.00	0.44	3.88	6.25	8.25	9.30	11.47	11.97	12.47	12.97	13.47						21.27		

AREA	
Scavo	0.00 mq
Rilevato	0.00 mq
Misto stabilizzato	4.02 mq
Pavim. marciapiede	0.11 mq
Usura	0.39 mq
Binder	0.59 mq
Inerbimento	1.89 mq
Base	0.98 mq
SuperCompattato	5.14 mq
Scotico	12.98 mq
Bonifica	12.98 mq
Anticapillare	12.65 mq

AREA	
Scavo fossi	2.56 mq
Rilevato fossi	0.00 mq

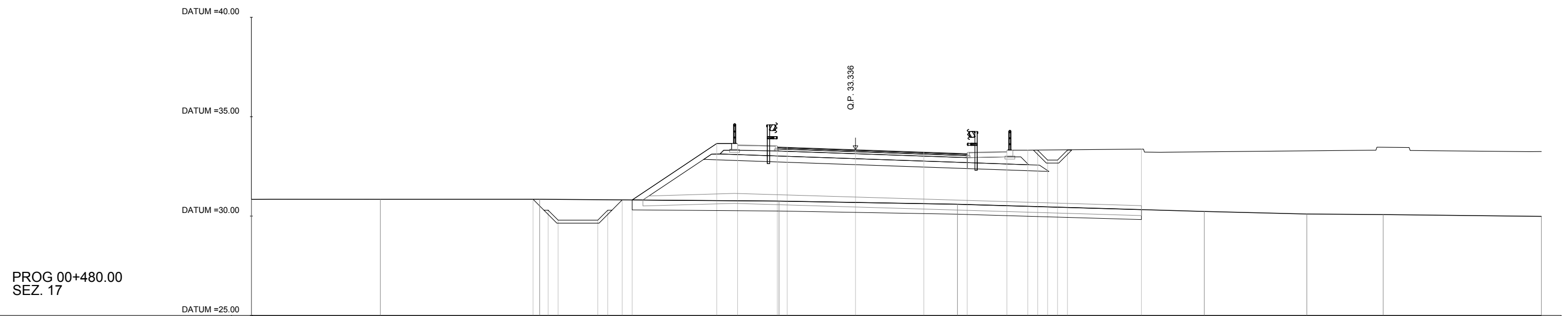


PROG 00+460.00
SEZ. 16

QUOTE TERRENO	30.82	30.76	30.65	30.45	30.13	30.12	30.04	29.99															
DIST. PROGRESSIVE TERRENO	-30.00	-21.84	-5.82	8.50	20.16	25.60	29.97	35.00															
QUOTE PROGETTO			33.78	33.71	33.60	33.58	33.46	33.34	33.25	33.36	33.49	33.20	32.70	33.57	33.37								
DIST. PROGRESSIVE PROGETTO			-15.83	-15.24	-14.74	-12.74	-12.24	-11.68	-11.18	-6.55	-5.50	-3.50	-3.00	0.44	3.88	6.29	8.29	10.32	10.82	11.32	11.82	12.20	14.78

AREA	
Scavo	0.00 mq
Rilevato	0.00 mq
Misto stabilizzato	3.97 mq
Pavim. marciapiede	0.11 mq
Usura	0.38 mq
Binder	0.57 mq
Inerbimento	1.76 mq
Base	0.96 mq
SuperCompattato	5.08 mq
Scotico	12.83 mq
Bonifica	12.83 mq
Anticapillare	12.51 mq

AREA	
Scavo fossi	3.26 mq
Rilevato fossi	0.00 mq

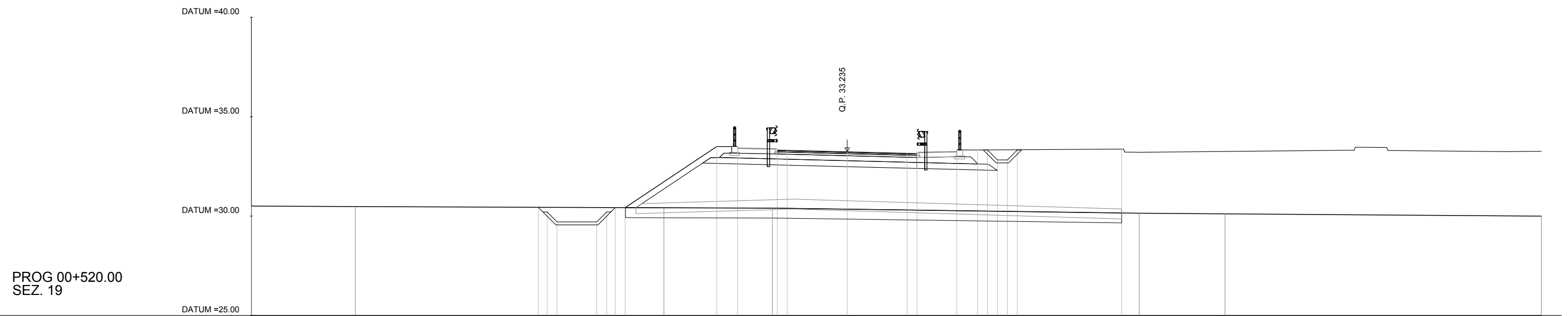


PROG 00+480.00
SEZ. 17

QUOTE TERRENO	30.84	30.84	30.85	30.75	30.59	30.23	30.10	30.08	29.99		
DIST. PROGRESSIVE TERRENO	-30.00	-23.50	-15.47	-3.41	5.58	18.01	23.18	27.03	35.00		
QUOTE PROGETTO			30.85 30.29 29.79	29.79 30.29 30.81	33.65 33.58	33.47 33.46	33.34	33.22	33.14	33.25 33.32 33.32 32.82 32.82 33.32	33.37
DIST. PROGRESSIVE PROGETTO			-15.81 -15.04 -14.54	-12.54 -12.04 -11.31 -10.81	-6.55 -5.50	-3.50 -3.00	0.44	3.88	6.07	8.07 9.12 9.62 10.12 10.62 11.12	14.85

AREA	
Scavo	0.00 mq
Rilevato	0.00 mq
Misto stabilizzato	3.33 mq
Pavim. marciapiede	0.11 mq
Usura	0.28 mq
Binder	0.42 mq
Inerbimento	1.90 mq
Base	0.70 mq
SuperCompattato	4.32 mq
Scotico	12.50 mq
Bonifica	12.50 mq
Anticapillare	12.17 mq

AREA	
Scavo fossi	2.03 mq
Rilevato fossi	0.00 mq

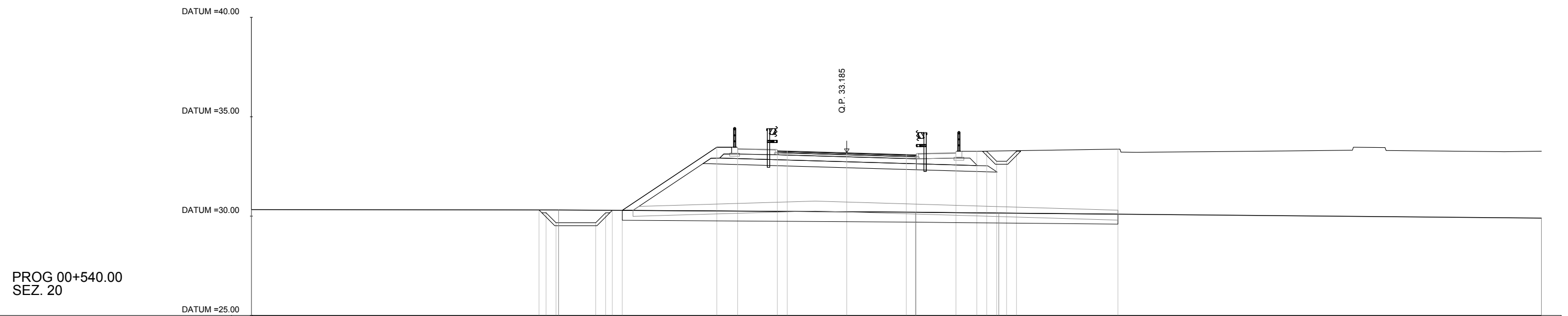


PROG 00+520.00
SEZ. 19

QUOTE TERRENO	30.50	30.48		30.42	30.40		30.14	30.11	30.00		
DIST. PROGRESSIVE TERRENO	-30.00	-24.76		-9.21	-3.74		14.73	19.06	35.00		
QUOTE PROGETTO			30.44 30.21 29.71	29.71 30.71 30.43 30.42		33.50 33.43	33.32 33.31	33.24	33.16 33.15	33.26 33.33 33.33 32.83 32.83 33.33	33.37
DIST. PROGRESSIVE PROGETTO			-15.54 -15.10 -14.60	-12.60 -12.10 -11.67 -11.17		-6.55 -5.50	-3.50 -3.00	0.02	3.04 3.54	5.54 6.59 7.09 7.59 8.09 8.59	13.85

AREA	
Scavo	0.00 mq
Rilevato	0.00 mq
Misto stabilizzato	3.32 mq
Pavim. marciapiede	0.11 mq
Usura	0.28 mq
Binder	0.42 mq
Inerbimento	1.95 mq
Base	0.70 mq
SuperCompattato	4.31 mq
Scotico	12.49 mq
Bonifica	12.49 mq
Anticapillare	12.15 mq

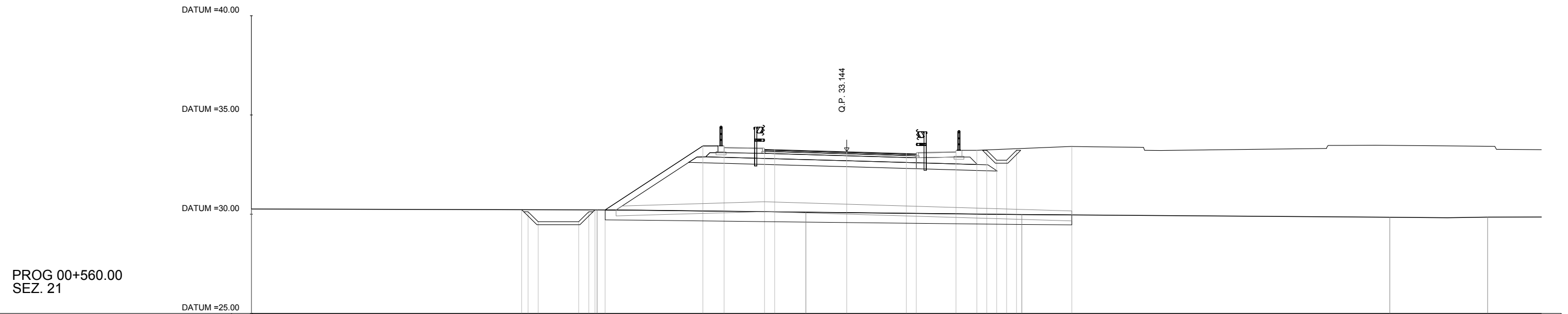
AREA	
Scavo fossi	1.71 mq
Rilevato fossi	0.00 mq



QUOTE TERRENO	30.33	30.31	30.20	30.15	29.90					
DIST. PROGRESSIVE TERRENO	-30.00	-14.52	3.46	7.66	35.00					
QUOTE PROGETTO		30.31 29.67	30.17 29.67 30.26 30.27 30.29	33.46 33.39	33.29 33.27	33.18	33.10 33.08	33.19 33.26 33.26 32.76 32.76 33.26	33.37	
DIST. PROGRESSIVE PROGETTO		-15.51 -14.65	-12.65 -11.87 -11.31	-6.55 -5.50	-3.50 -3.00	0.00	3.00 3.50	5.50	6.55 7.05 7.55 8.05 8.55	13.66

AREA	
Scavo	0.00 mq
Rilevato	0.00 mq
Misto stabilizzato	3.52 mq
Pavim. marciapiede	0.12 mq
Usura	0.31 mq
Binder	0.46 mq
Inerbimento	2.02 mq
Base	0.76 mq
SuperCompattato	4.54 mq
Scotico	11.76 mq
Bonifica	11.76 mq
Anticapillare	11.42 mq

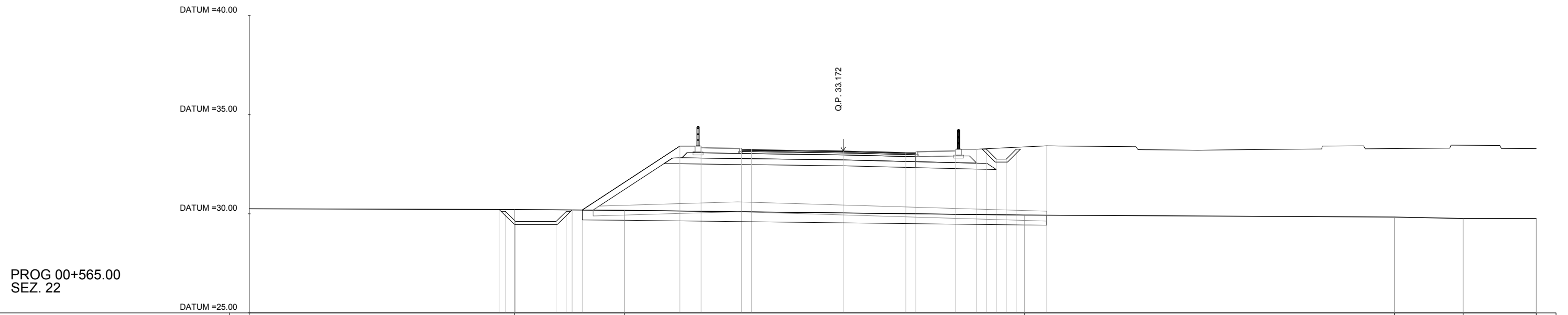
AREA	
Scavo fossi	1.61 mq
Rilevato fossi	0.00 mq



QUOTE TERRENO	30.26	30.22	30.10	29.98	29.85	29.85
DIST. PROGRESSIVE TERRENO	-30.00	-12.58	-2.06	8.82	27.36	32.29
QUOTE PROGETTO		30.23 29.62	33.44 33.37	33.15 33.22 33.22 32.72 33.22	33.41	
DIST. PROGRESSIVE PROGETTO		-16.08 -15.55	-7.25 -6.18	0.00 3.00 3.50 5.50 6.55 7.05 7.55 8.05 8.55	11.34	

AREA	
Scavo	0.00 mq
Rilevato	0.00 mq
Misto stabilizzato	3.86 mq
Pavim. marciapiede	0.12 mq
Usura	0.35 mq
Binder	0.53 mq
Inerbimento	2.04 mq
Base	0.88 mq
SuperCompattato	4.91 mq
Scotico	11.73 mq
Bonifica	11.73 mq
Anticapillare	11.39 mq

AREA	
Scavo fossi	1.60 mq
Rilevato fossi	0.00 mq



PROG 00+565.00
SEZ. 22

QUOTE TERRENO	30.25		30.22		30.17				29.94						29.84		29.76		29.77	
DIST. PROGRESSIVE TERRENO	-30.00		-16.60		-11.06				9.17						27.84		31.31		35.00	
QUOTE PROGETTO			30.77 29.61		29.61 30.20 30.19				33.42 33.35				33.17		33.09 33.08		33.19		33.26 33.26 32.76 32.76 33.26	33.43
DIST. PROGRESSIVE PROGETTO			-17.88 -16.54		-14.50 -13.88 -13.18				-8.25 -7.18				0.00		3.16 3.67		5.67		6.73 7.23 7.73 8.24 8.74	10.28