

COMMITTENTE:



ALTA SORVEGLIANZA:



GENERAL CONTRACTOR:



**INFRASTRUTTURE FERROVIARIE STRATEGICHE DEFINITE DALLA LEGGE OBIETTIVO N. 443/01**

**LINEA A.V. /A.C. TORINO-VENEZIA Tratta VERONA-PADOVA  
Lotto funzionale Verona-Bivio Vicenza**


**PROGETTO ESECUTIVO**

IV - CAVALCAFERROVIA


IV07 - CAVALCAFERROVIA AL km 27+676.51

VIABILITÀ OVEST - ROTATORIA LONIGO


QUADERNO DELLE SEZIONI TRASVERSALI


		<b>GENERAL CONTRACTOR</b> Consorzio <b>Iricav Due</b> ing. Paolo CARMONA Data:	<b>DIRETTORE LAVORI</b>	<b>SCALA :</b>  1:200
---	--	--	-------------------------	-----------------------------

COMMESSA	LOTTO	FASE	ENTE	TIPO DOC.	OPERA/DISCIPLINA	PROGR.	REV.	FOGLIO	
IN17	12	E	12	M9	IV07F0	001	A		DI

	<b>VISTO CONSORZIO IRICAV DUE</b>	
	Firma	Data
	ing. Luca RANDOLFI	

Progettazione :

Rev.	Descrizione	Redatto	Data	Verificato	Data	Approvato	Data	IL PROGETTISTA
A	EMISSIONE	<i>[Signature]</i>	15/09/2021	<i>[Signature]</i>	15/09/2021	<i>[Signature]</i>	15/09/2021	<b>Giuseppefabrizio Coppa</b>  Data:
B								
C								

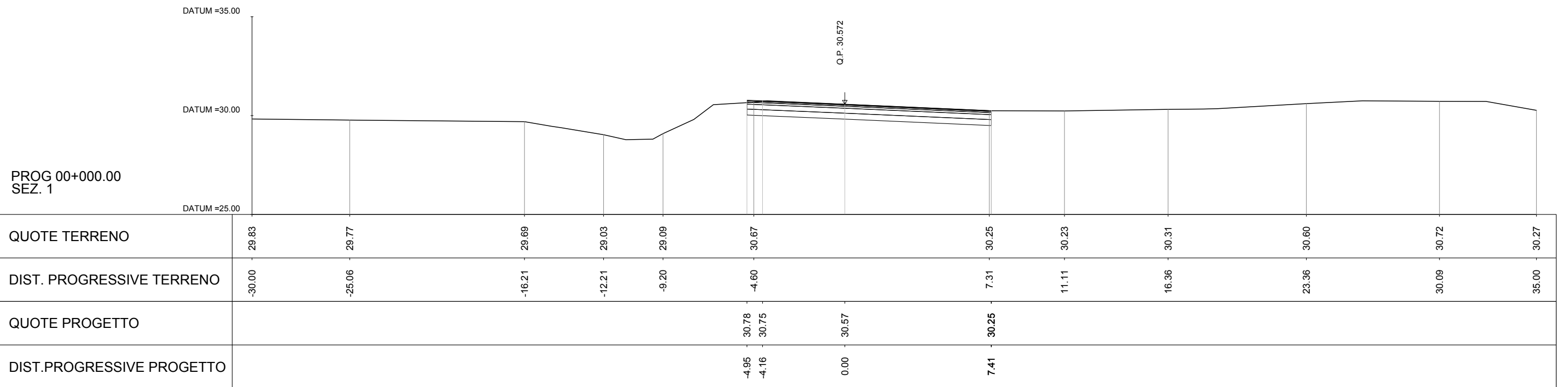
<b>CIG. 8377957CD1</b>	<b>CUP: J41E91000000009</b>	<b>File:</b> IN1712EI2W9IV07F0001A.DWG
 Progetto cofinanziato dalla Unione Europea		<b>Cod. origine:</b> CODICE

Scala di plot:

TUTTI I DIRITTI DEL PRESENTE DOCUMENTO SONO RISERVATI: LA PRODUZIONE ANCHE PARZIALE È VIETATA

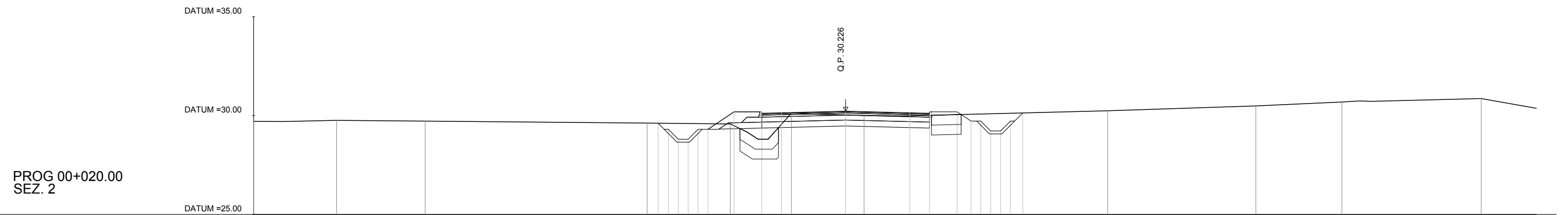
AREA	
Scavo	9.22 mq
Rilevato	0.00 mq
Inerbimento	0.00 mq
Base	1.24 mq
SuperCompattato	3.71 mq
Usura	0.49 mq
Misto stabilizzato	3.09 mq
Binder	0.74 mq
Scotico	0.00 mq
Bonifica	0.00 mq
anticapillare	0.00 mq

AREA	
Scavo fossi	0.00 mq
Rilevato fossi	0.00 mq



AREA	
Scavo	5.08 mq
Rilevato	0.90 mq
Inerbimento	0.90 mq
Base	0.85 mq
SuperCompattato	3.13 mq
Usura	0.34 mq
Misto stabilizzato	2.36 mq
Binder	0.51 mq
Scotico	1.90 mq
Bonifica	1.90 mq
anticapillare	0.00 mq

AREA	
Scavo fossi	2.21 mq
Rilevato fossi	0.00 mq

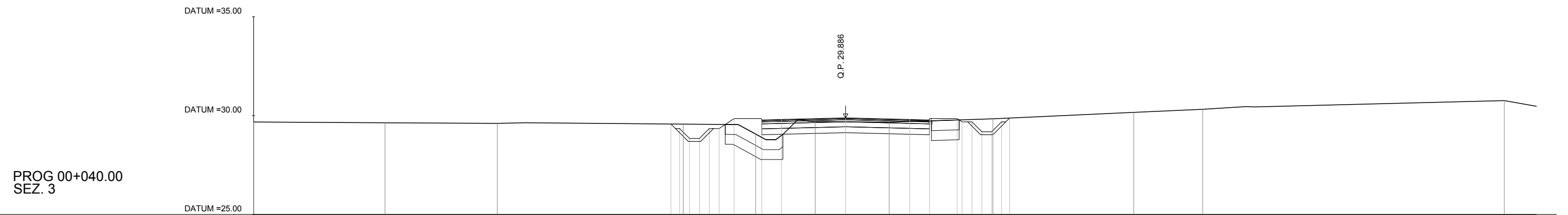


PROG 00+020.00  
SEZ. 2

QUOTE TERRENO	29.71	29.76	29.72	29.62	29.58	30.12	30.01	30.24	30.49	30.69	30.86
DIST. PROGRESSIVE TERRENO	-30.00	-25.79	-21.31	-10.06	-5.84	-2.75	0.94	13.28	20.79	25.15	32.21
QUOTE PROGETTO				29.62 28.30 28.80 28.80 29.30 29.30	30.19 30.12 30.14		30.23	30.14 30.12			30.19 29.72 29.72 29.22 29.22 29.72 30.13
DIST. PROGRESSIVE PROGETTO				-9.50 -8.98 -8.48 -7.98 -7.48 -6.98	-5.65 -4.25 -3.25		0.00	3.25 4.25			5.65 6.35 6.85 7.35 7.85 8.35 8.98

AREA	
Scavo	4.33 mq
Rilevato	1.22 mq
Inerbimento	0.00 mq
Base	0.85 mq
SuperCompattato	2.55 mq
Usura	0.34 mq
Misto stabilizzato	2.13 mq
Binder	0.51 mq
Scotico	2.30 mq
Bonifica	2.30 mq
anticapillare	0.00 mq

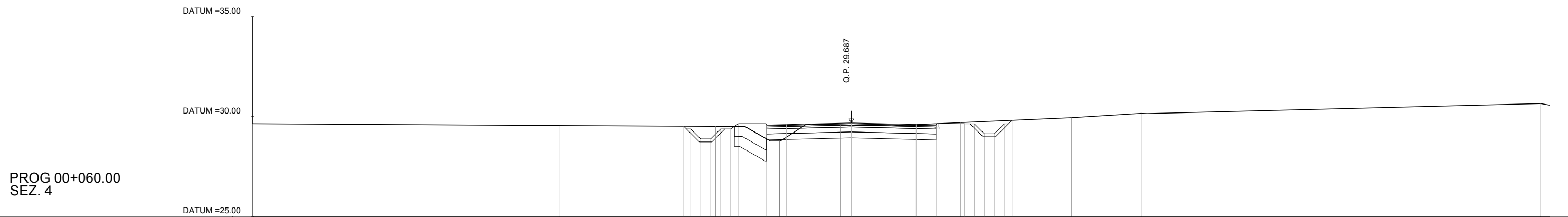
AREA	
Scavo fossi	1.63 mq
Rilevato fossi	0.00 mq



QUOTE TERRENO	29.68	29.64	29.61	29.57	29.07	29.70	29.67	29.84	30.16	30.32	30.76
DIST. PROGRESSIVE TERRENO	-30.00	-23.34	-17.65	-8.23	-4.56	-1.54	2.21	7.46	14.60	18.09	33.38
QUOTE PROGETTO				29.57 29.34 28.64	29.78 29.80	29.89	29.80 29.78	29.88 29.68 29.18 29.68			
DIST. PROGRESSIVE PROGETTO				-8.85 -8.41 -7.91 -7.41 -6.91 -6.41 -5.65	-4.25 -3.25	0.00	3.25 4.25	5.65 6.40 6.90 7.40 7.90 8.31			

AREA	
Scavo	4.97 mq
Rilevato	0.55 mq
Inerbimento	0.00 mq
Base	0.85 mq
SuperCompattato	2.55 mq
Usura	0.34 mq
Misto stabilizzato	2.13 mq
Binder	0.51 mq
Scotico	0.89 mq
Bonifica	0.89 mq
anticapillare	0.00 mq

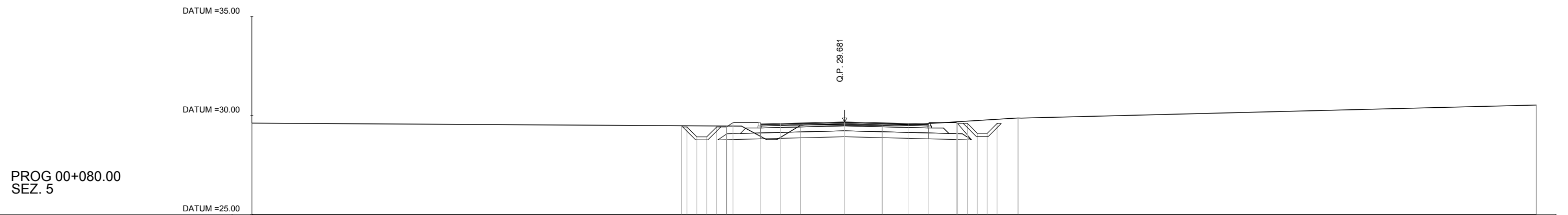
AREA	
Scavo fossi	1.44 mq
Rilevato fossi	0.00 mq



QUOTE TERRENO	29.65	29.55	29.51	28.78	29.58	29.70	29.95	30.17	30.66
DIST. PROGRESSIVE TERRENO	-30.00	-14.66	-6.79	-3.60	-0.54	5.49	11.04	14.53	34.55
QUOTE PROGETTO			28.58 28.58 28.88 28.88 29.38 29.38 29.65	29.58 29.61	29.69	29.61 29.58	29.69 29.64 29.14 29.14 29.64 29.82		
DIST. PROGRESSIVE PROGETTO			8.10 7.55 7.05 6.55 6.05 5.65	4.25 3.25	0.00	3.25 4.25	5.66 6.16 6.66 7.16 7.66 8.05		

AREA	
Scavo	7.62 mq
Rilevato	0.00 mq
Inerbimento	0.67 mq
Base	0.85 mq
SuperCompattato	3.71 mq
Usura	0.34 mq
Misto stabilizzato	2.59 mq
Binder	0.51 mq
Scotico	0.00 mq
Bonifica	0.00 mq
anticapillare	0.00 mq

AREA	
Scavo fossi	1.34 mq
Rilevato fossi	0.00 mq

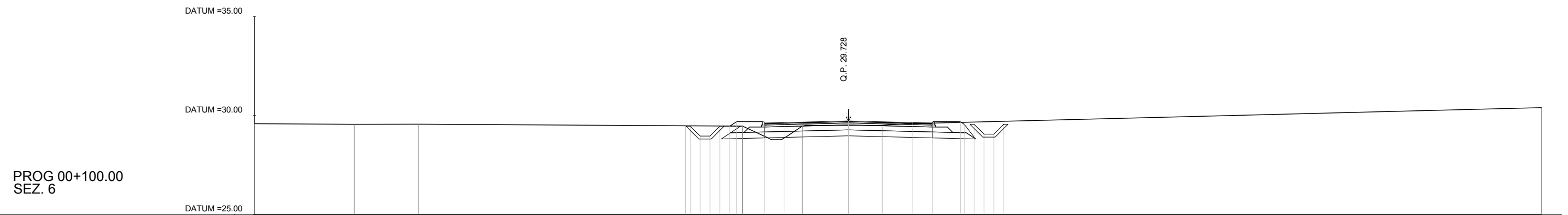


PROG 00+080.00  
SEZ. 5

QUOTE TERRENO	29.62				29.47	29.51	29.49		29.88	30.53							
DIST. PROGRESSIVE TERRENO	-30.00			-5.97	-2.23		1.90		8.77	35.00							
QUOTE PROGETTO			29.49	28.92	28.92	29.42	29.64	29.57	29.60	29.68	29.60	29.57	29.60	29.60	29.10	29.10	29.60
DIST. PROGRESSIVE PROGETTO			-8.28	-7.48	-6.98	-6.48	-5.98	-4.25	-3.25	0.00	3.25	4.25	6.85	6.21	6.71	7.21	7.71

AREA	
Scavo	7.01 mq
Rilevato	0.00 mq
Inerbimento	1.24 mq
Base	0.85 mq
SuperCompattato	3.71 mq
Usura	0.34 mq
Misto stabilizzato	2.59 mq
Binder	0.51 mq
Scotico	0.00 mq
Bonifica	0.00 mq
anticapillare	0.00 mq

AREA	
Scavo fossi	1.22 mq
Rilevato fossi	0.00 mq

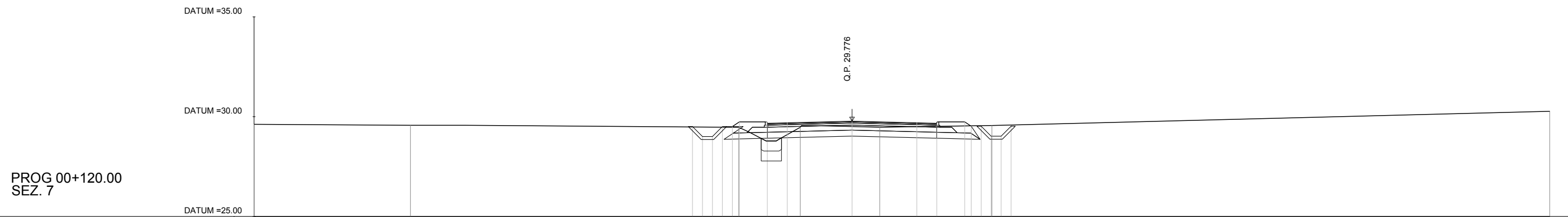


PROG 00+100.00  
SEZ. 6

QUOTE TERRENO	29.59	29.56	29.57		29.47	29.47	29.51		30.40										
DIST. PROGRESSIVE TERRENO	-30.00	-24.96	-21.71		-5.35	-2.33	1.70		35.00										
QUOTE PROGETTO					29.48	28.96	28.96	29.46	29.69	29.62	29.65	29.73	29.65	29.62	29.68	29.56	29.06	29.06	29.56
DIST. PROGRESSIVE PROGETTO					-8.33	-7.49	-6.99	-6.49	-5.99	-4.25	-3.25	0.00	3.25	4.25	5.85	6.35	6.85	7.35	7.85

AREA	
Scavo	6.01 mq
Rilevato	0.11 mq
Inerbimento	1.27 mq
Base	0.85 mq
SuperCompattato	3.71 mq
Usura	0.34 mq
Misto stabilizzato	2.59 mq
Binder	0.51 mq
Scotico	0.54 mq
Bonifica	0.54 mq
anticapillare	0.00 mq

AREA	
Scavo fossi	1.02 mq
Rilevato fossi	0.00 mq



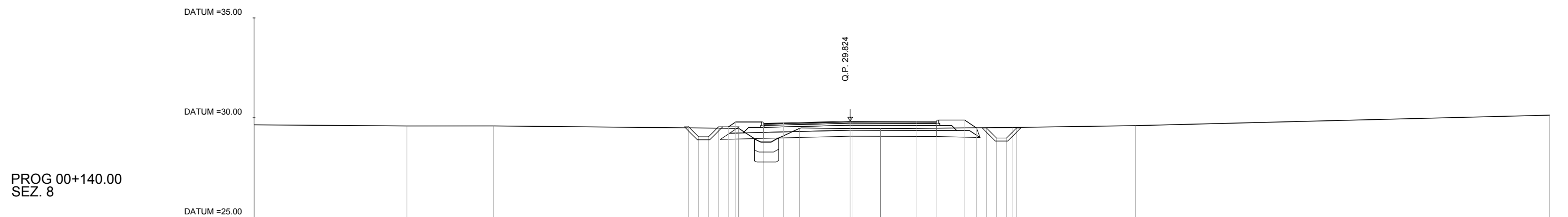
PROG 00+120.00  
SEZ. 7

QUOTE TERRENO	29.62	29.57	29.47	29.47	29.47	29.56	30.27
DIST. PROGRESSIVE TERRENO	-30.00	-22.15	-5.68	-2.60	1.39	7.02	35.00
QUOTE PROGETTO			29.50 29.00 29.00 29.50 29.74	29.67 29.69	29.78	29.69 29.67 28.74 29.52 29.52 29.02 29.02	
DIST. PROGRESSIVE PROGETTO			-8.00 -7.50 -7.00 -6.50 -6.00 -5.65	-4.25 -3.25	-0.00	3.25 4.25 5.85 6.48 6.98 7.48 7.98	



AREA	
Scavo	4.74 mq
Rilevato	0.16 mq
Inerbimento	1.30 mq
Base	0.87 mq
SuperCompattato	3.80 mq
Usura	0.35 mq
Misto stabilizzato	2.62 mq
Binder	0.52 mq
Scotico	0.65 mq
Bonifica	0.65 mq
anticapillare	0.00 mq

AREA	
Scavo fossi	0.95 mq
Rilevato fossi	0.00 mq

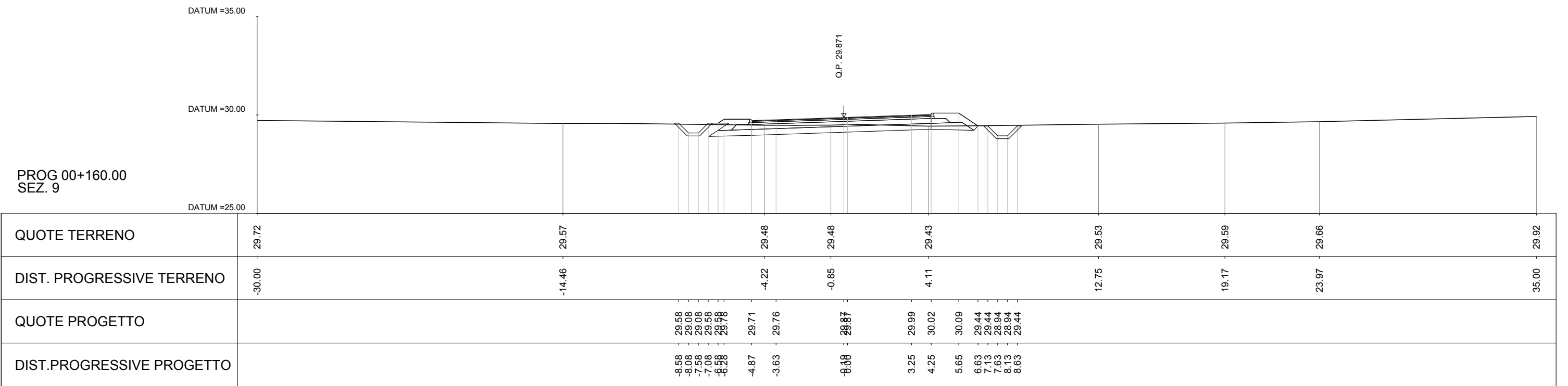


PROG 00+140.00  
SEZ. 8

QUOTE TERRENO	29.64						29.59	29.59				29.47	29.47				29.45				29.51				29.60				30.13
DIST. PROGRESSIVE TERRENO	-30.00						-22.33	-17.98				-5.68	-2.63				1.43				8.07				14.22				35.00
QUOTE PROGETTO							29.54	29.04	29.04	29.04	29.54	29.79	29.72	29.74	29.82	29.81	29.81	29.88	29.48	29.48	29.98	29.48	29.98	29.48					
DIST. PROGRESSIVE PROGETTO							-8.20	-7.70	-7.20	-6.70	-6.20	-5.84	-4.44	-3.44	-0.00	3.25	4.25	5.65	6.25	6.75	7.25	7.75	8.25						

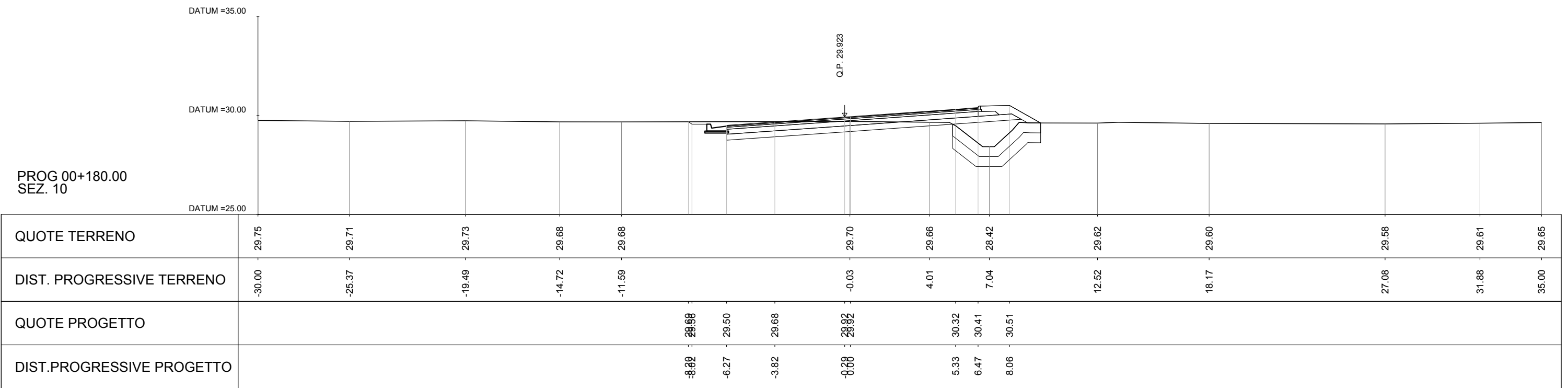
AREA	
Scavo	4.98 mq
Rilevato	0.00 mq
Inerbimento	1.33 mq
Base	0.91 mq
SuperCompattato	3.97 mq
Usura	0.36 mq
Misto stabilizzato	2.72 mq
Binder	0.55 mq
Scotico	0.00 mq
Bonifica	0.00 mq
anticapillare	0.00 mq

AREA	
Scavo fossi	0.95 mq
Rilevato fossi	0.00 mq



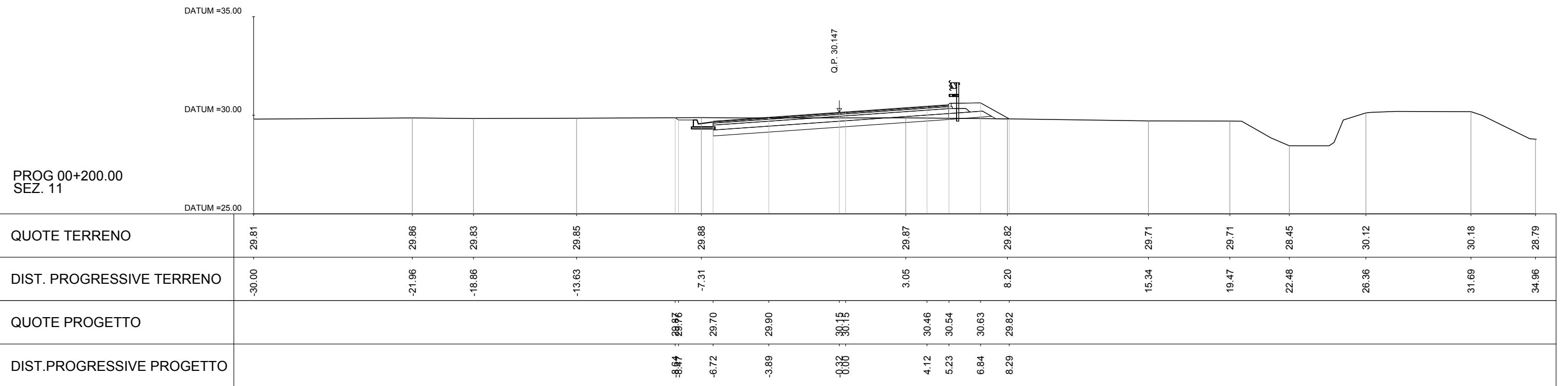
AREA	
Scavo	6.75 mq
Rilevato	4.21 mq
Inerbimento	0.00 mq
Base	1.27 mq
SuperCompattato	3.82 mq
Usura	0.48 mq
Misto stabilizzato	3.40 mq
Binder	0.76 mq
Scotico	2.67 mq
Bonifica	2.67 mq
anticapillare	0.00 mq

AREA	
Scavo fossi	0.59 mq
Rilevato fossi	0.00 mq



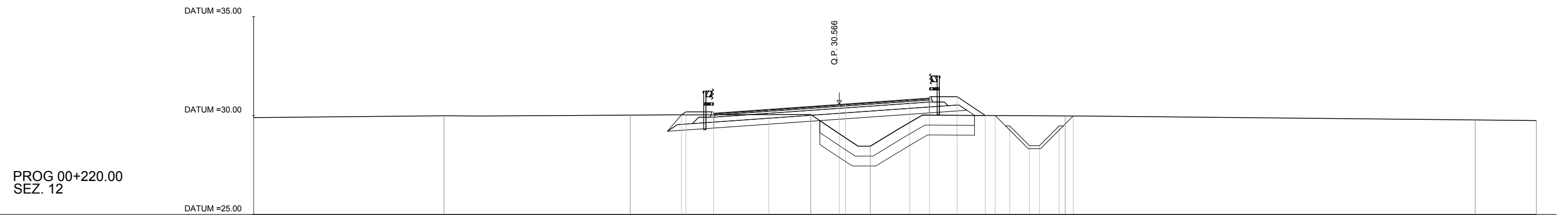
AREA	
Scavo	6.65 mq
Rilevato	0.00 mq
Inerbimento	0.92 mq
Base	1.19 mq
SuperCompattato	4.16 mq
Usura	0.48 mq
Misto stabilizzato	3.20 mq
Binder	0.72 mq
Scotico	0.00 mq
Bonifica	0.00 mq
anticapillare	0.00 mq

AREA	
Scavo fossi	1.23 mq
Rilevato fossi	0.00 mq



AREA	
Scavo	4.32 mq
Rilevato	4.77 mq
Inerbimento	1.64 mq
Base	1.09 mq
SuperCompattato	4.41 mq
Usura	0.44 mq
Misto stabilizzato	3.18 mq
Binder	0.66 mq
Scotico	4.32 mq
Bonifica	4.32 mq
anticapillare	0.00 mq

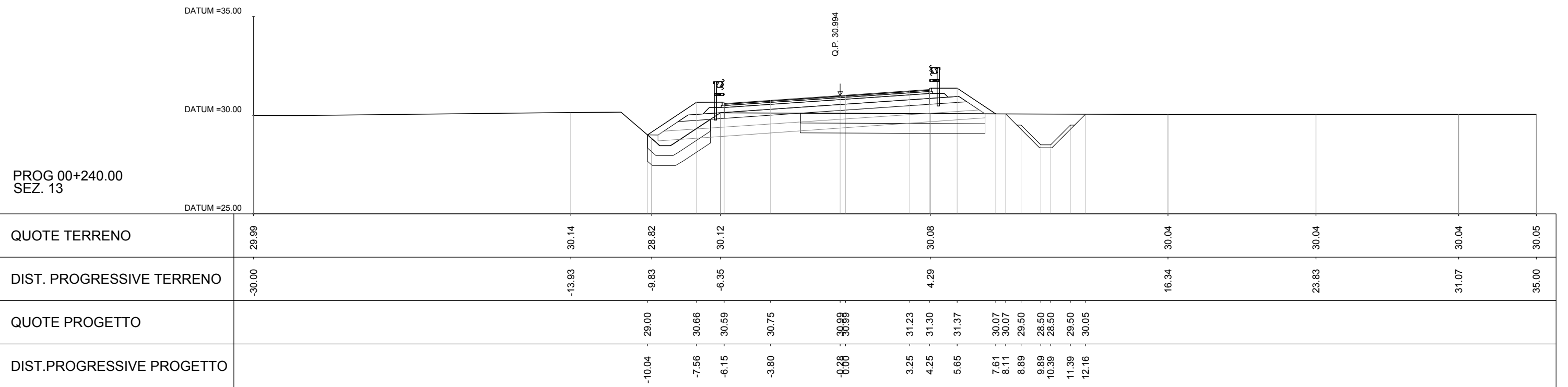
AREA	
Scavo fossi	3.16 mq
Rilevato fossi	0.00 mq



QUOTE TERRENO	29.90	29.99	30.02	30.06	28.45	29.98	29.78	29.75									
DIST. PROGRESSIVE TERRENO	-30.00	-20.35	-10.91	-1.77	1.25	11.13	31.90	35.00									
QUOTE PROGETTO				30.94	30.12	30.32	30.57	30.82	30.89	30.96	30.01	30.00	29.48	28.48	28.48	29.48	29.98
DIST. PROGRESSIVE PROGETTO				-8.68	-6.69	-3.89	-0.86	3.25	4.25	5.65	7.08	7.58	8.32	9.32	9.82	10.82	11.53

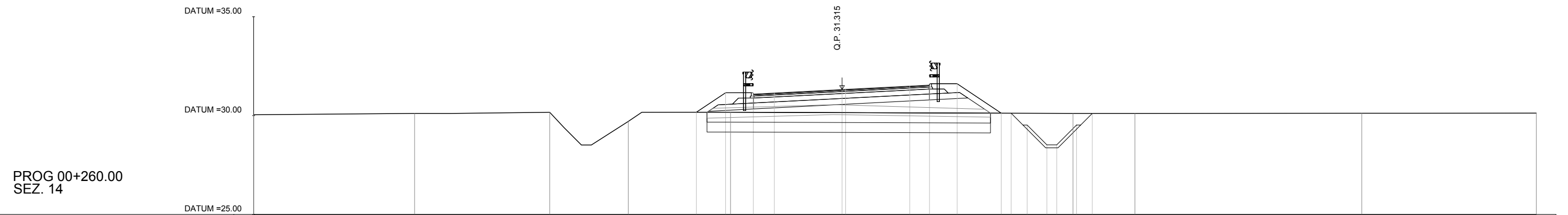
AREA	
Scavo	0.67 mq
Rilevato	4.62 mq
Inerbimento	2.42 mq
Base	1.04 mq
SuperCompattato	4.25 mq
Usura	0.42 mq
Misto stabilizzato	3.04 mq
Binder	0.62 mq
Scotico	6.55 mq
Bonifica	6.55 mq
anticapillare	7.38 mq

AREA	
Scavo fossi	3.34 mq
Rilevato fossi	0.00 mq



AREA	
Scavo	0.00 mq
Rilevato	5.77 mq
Inerbimento	2.15 mq
Base	0.89 mq
SuperCompattato	3.81 mq
Usura	0.36 mq
Misto stabilizzato	2.67 mq
Binder	0.54 mq
Scotico	7.18 mq
Bonifica	7.18 mq
anticapillare	6.66 mq

AREA	
Scavo fossi	3.46 mq
Rilevato fossi	0.00 mq

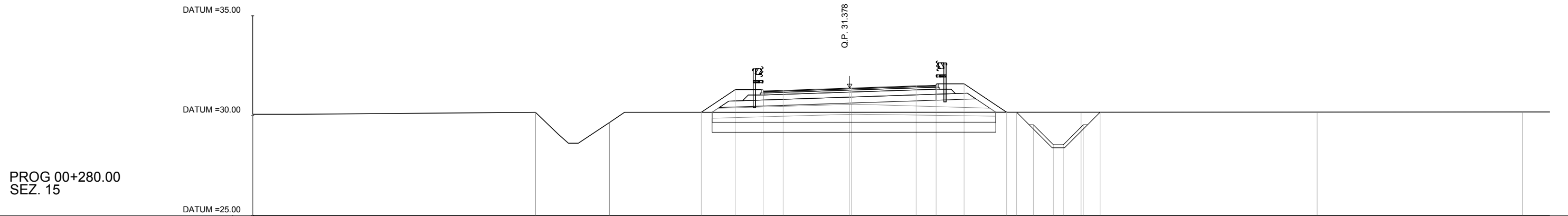


PROG 00+260.00  
SEZ. 14

QUOTE TERRENO	30.04	30.11	30.17	29.71	30.17	30.17	30.17	30.17	30.11	30.11	30.11	30.11	30.12	30.12						
DIST. PROGRESSIVE TERRENO	-30.00	-21.84	-14.99	-11.01	-5.83				11.52	14.66			26.15	35.00						
QUOTE PROGETTO						30.17	31.15	31.09	31.14	31.32	31.49	31.54	31.61	30.12	30.12	29.52	28.52	28.52	29.52	30.11
DIST. PROGRESSIVE PROGETTO						-7.56	-6.08	-4.68	-3.61	-0.68	3.25	4.25	5.65	7.89	8.39	9.20	10.20	10.70	11.70	12.50

AREA	
Scavo	0.00 mq
Rilevato	6.22 mq
Inerbimento	2.18 mq
Base	0.87 mq
SuperCompattato	3.72 mq
Usura	0.35 mq
Misto stabilizzato	2.61 mq
Binder	0.52 mq
Scotico	7.11 mq
Bonifica	7.11 mq
anticapillare	6.64 mq

AREA	
Scavo fossi	3.61 mq
Rilevato fossi	0.00 mq

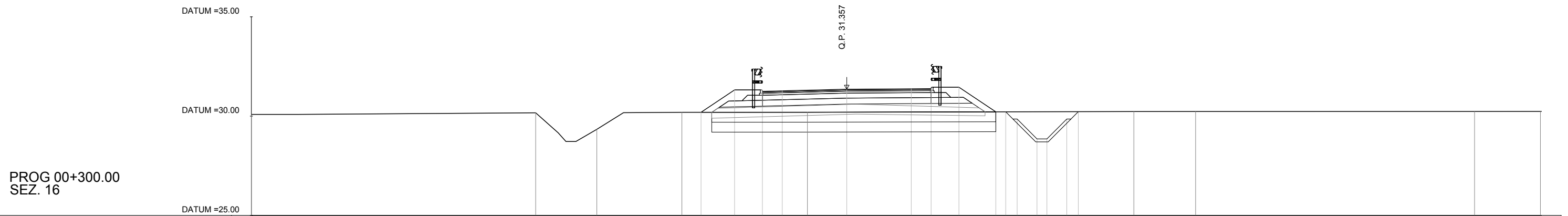


QUOTE TERRENO	30.07	30.17	29.65	30.17	31.30	31.23	31.27	31.38	31.49	31.52	31.59	30.17	29.54	28.54	28.54	29.54	30.17	30.18	30.18	
DIST. PROGRESSIVE TERRENO	-30.00	-15.83	-12.12	-7.52	-5.82	-4.42	-3.42	-0.00	3.25	4.25	5.65	7.78	8.28	9.13	10.13	10.63	11.63	12.47	23.34	33.65
QUOTE PROGETTO				30.17	31.30	31.23	31.27	31.38	31.49	31.52	31.59	30.17	29.54	28.54	28.54	29.54	30.17			
DIST. PROGRESSIVE PROGETTO				-7.52	-5.82	-4.42	-3.42	-0.00	3.25	4.25	5.65	7.78	8.28	9.13	10.13	10.63	11.63	12.47		



AREA	
Scavo	0.00 mq
Rilevato	4.98 mq
Inerbimento	2.10 mq
Base	0.85 mq
SuperCompattato	3.69 mq
Usura	0.34 mq
Misto stabilizzato	2.57 mq
Binder	0.51 mq
Scotico	7.16 mq
Bonifica	7.16 mq
anticapillare	6.44 mq

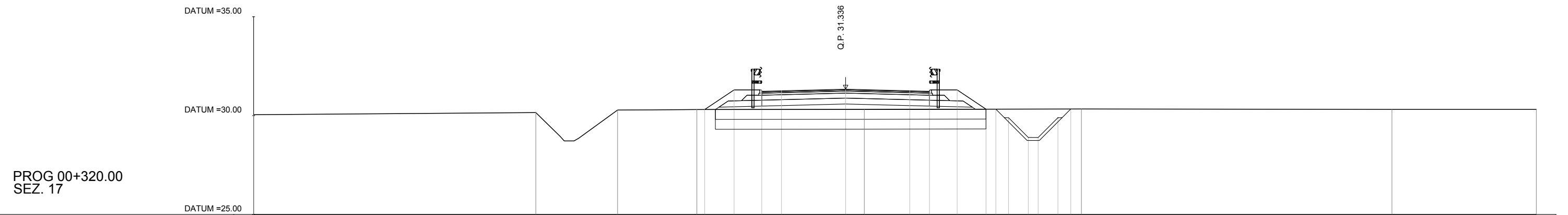
AREA	
Scavo fossi	2.63 mq
Rilevato fossi	0.00 mq



QUOTE TERRENO	30.09	30.17	29.33	30.19	30.19	30.19	30.23	30.23	30.23	30.24								
DIST. PROGRESSIVE TERRENO	-30.00	-15.67	-12.59	-8.31	-1.98		14.47	17.58	31.63	34.95								
QUOTE PROGETTO				30.19	31.32	31.25	31.28	31.36	31.38	31.39	31.46	30.22	30.22	29.85	28.85	28.85	29.85	30.22
DIST. PROGRESSIVE PROGETTO				-7.34	-5.65	-4.25	-3.25	0.00	3.25	4.25	5.65	7.51	8.01	8.58	9.58	10.08	11.08	11.67

AREA	
Scavo	0.00 mq
Rilevato	2.49 mq
Inerbimento	1.91 mq
Base	0.85 mq
SuperCompattato	3.71 mq
Usura	0.34 mq
Misto stabilizzato	2.59 mq
Binder	0.51 mq
Scotico	6.86 mq
Bonifica	6.86 mq
anticapillare	0.00 mq

AREA	
Scavo fossi	2.87 mq
Rilevato fossi	0.00 mq

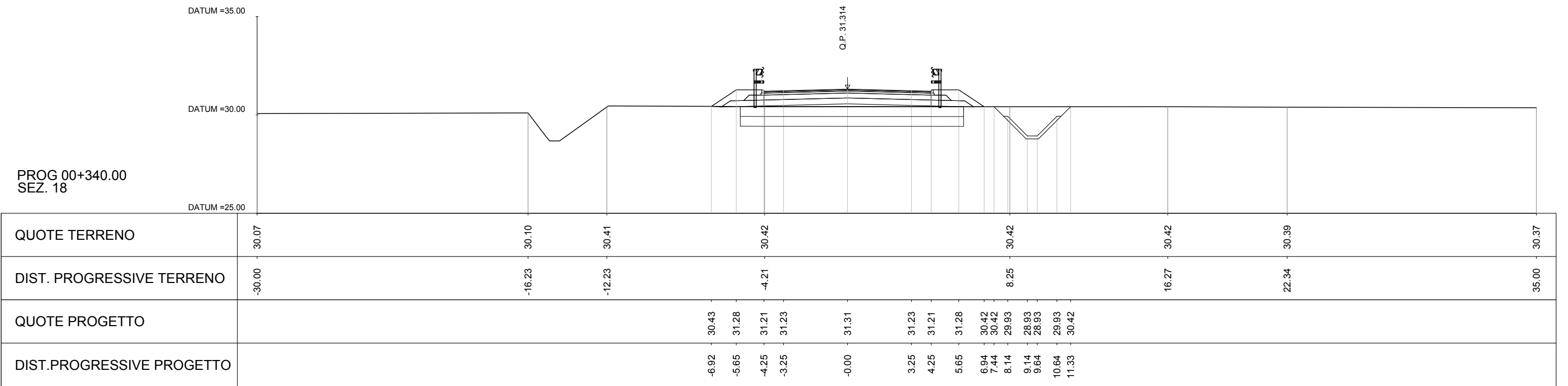


PROG 00+320.00  
SEZ. 17

QUOTE TERRENO	30.04	30.15	30.28	30.31	30.31	30.31	30.34	30.31	30.31									
DIST. PROGRESSIVE TERRENO	-30.00	-15.70	-11.56	-7.54	0.95	11.95	27.68	35.00										
QUOTE PROGETTO				30.31	31.30	31.23	31.25	31.34	31.30	30.32	30.33	29.89	28.89	28.89	29.89	30.33		
DIST. PROGRESSIVE PROGETTO				-7.14	-5.65	-4.25	-3.25	0.00	3.25	4.25	5.65	7.11	7.61	8.26	9.26	9.76	10.76	11.41

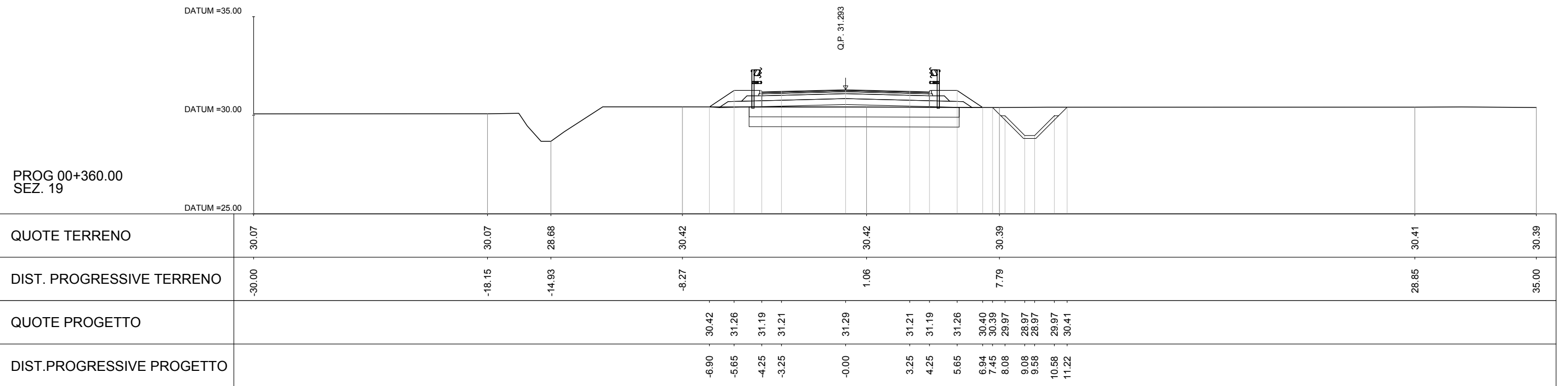
AREA	
Scavo	0.00 mq
Rilevato	0.83 mq
Inerbimento	1.77 mq
Base	0.85 mq
SuperCompattato	3.71 mq
Usura	0.34 mq
Misto stabilizzato	2.59 mq
Binder	0.51 mq
Scotico	5.67 mq
Bonifica	5.67 mq
anticapillare	0.00 mq

AREA	
Scavo fossi	3.04 mq
Rilevato fossi	0.00 mq



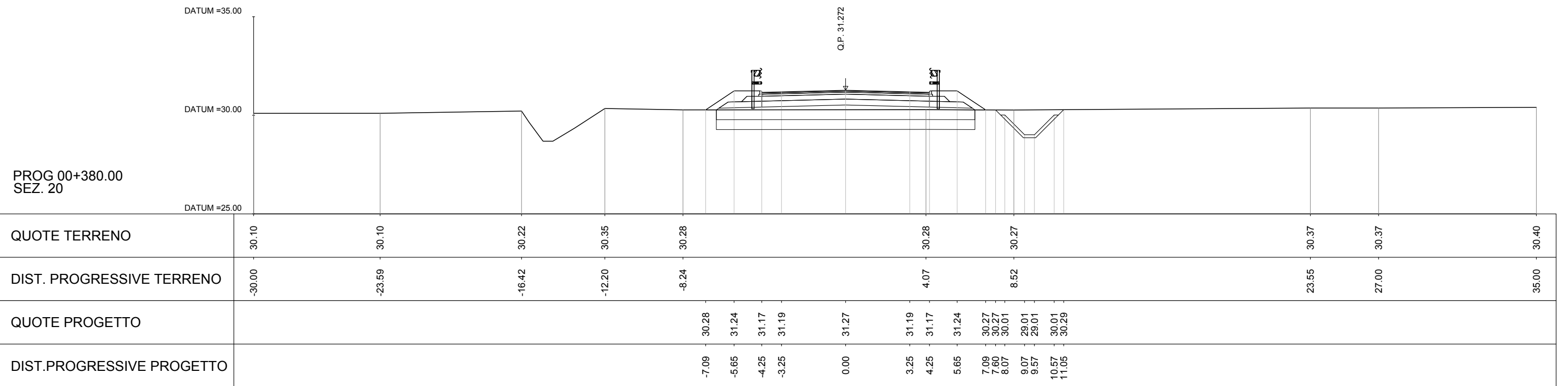
AREA	
Scavo	0.00 mq
Rilevato	0.67 mq
Inerbimento	1.77 mq
Base	0.85 mq
SuperCompattato	3.71 mq
Usura	0.34 mq
Misto stabilizzato	2.59 mq
Binder	0.51 mq
Scotico	5.32 mq
Bonifica	5.32 mq
anticapillare	0.00 mq

AREA	
Scavo fossi	2.85 mq
Rilevato fossi	0.00 mq



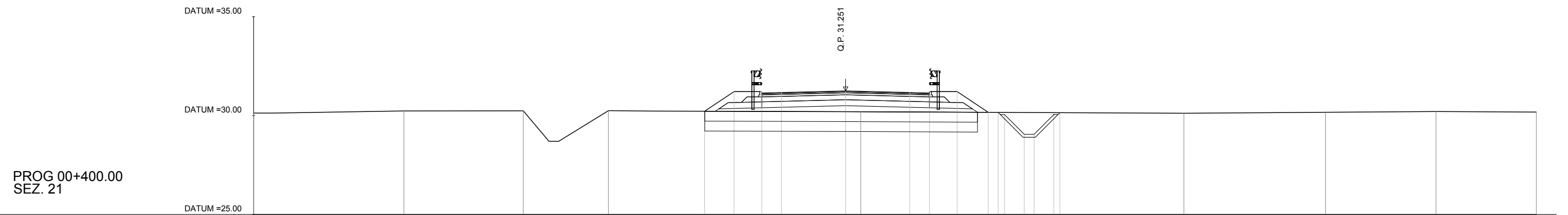
AREA	
Scavo	0.00 mq
Rilevato	2.09 mq
Inerbimento	1.88 mq
Base	0.85 mq
SuperCompattato	3.71 mq
Usura	0.34 mq
Misto stabilizzato	2.59 mq
Binder	0.51 mq
Scotico	6.55 mq
Bonifica	6.55 mq
anticapillare	0.00 mq

AREA	
Scavo fossi	2.28 mq
Rilevato fossi	0.00 mq



AREA	
Scavo	0.00 mq
Rilevato	2.94 mq
Inerbimento	1.95 mq
Base	0.85 mq
SuperCompattato	3.71 mq
Usura	0.34 mq
Misto stabilizzato	2.59 mq
Binder	0.51 mq
Scotico	6.91 mq
Bonifica	6.91 mq
anticapillare	0.00 mq

AREA	
Scavo fossi	1.78 mq
Rilevato fossi	0.00 mq

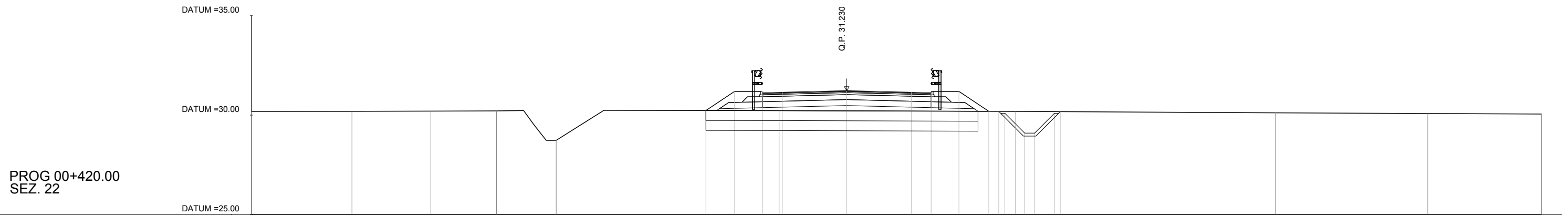


PROG 00+400.00  
SEZ. 21

QUOTE TERRENO	30.13	30.23	30.24	30.25	30.19	30.12	30.17	30.21	30.18				
DIST. PROGRESSIVE TERRENO	-30.00	-22.38	-16.33	-12.02	0.77	17.14	24.32	29.92	35.00				
QUOTE PROGETTO					31.25	31.17	31.14	31.22	30.16	30.06	29.05	29.05	30.95
DIST. PROGRESSIVE PROGETTO					0.00	3.25	4.25	5.65	7.23	8.06	9.05	9.55	10.88

AREA	
Scavo	0.00 mq
Rilevato	2.43 mq
Inerbimento	1.91 mq
Base	0.85 mq
SuperCompattato	3.71 mq
Usura	0.34 mq
Misto stabilizzato	2.59 mq
Binder	0.51 mq
Scotico	6.86 mq
Bonifica	6.86 mq
anticapillare	0.00 mq

AREA	
Scavo fossi	1.75 mq
Rilevato fossi	0.00 mq

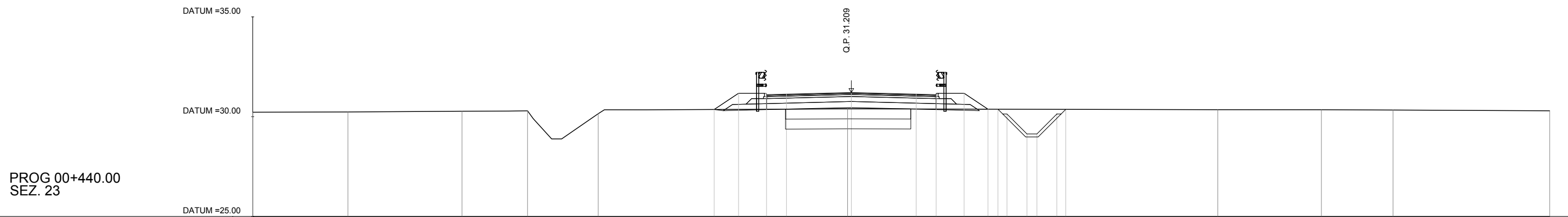


PROG 00+420.00  
SEZ. 22

QUOTE TERRENO	30.19	30.19	30.20	30.21	28.73		30.22	30.19		30.12		30.08	30.05						
DIST. PROGRESSIVE TERRENO	-30.00	-24.93	-20.95	-17.65	-14.64		-3.41	8.52		21.59		29.28	35.00						
QUOTE PROGETTO							30.23	31.19	31.12	31.15	31.23	31.15	31.12	31.19	30.19	30.08	29.09	29.09	30.09
DIST. PROGRESSIVE PROGETTO							-7.10	-5.65	-4.25	-3.25	0.00	3.25	4.25	5.65	7.16	7.97	8.97	9.47	10.76

AREA	
Scavo	0.24 mq
Rilevato	0.21 mq
Inerbimento	1.73 mq
Base	0.85 mq
SuperCompattato	3.71 mq
Usura	0.34 mq
Misto stabilizzato	2.59 mq
Binder	0.51 mq
Scotico	3.14 mq
Bonifica	3.14 mq
anticapillare	0.00 mq

AREA	
Scavo fossi	2.20 mq
Rilevato fossi	0.00 mq



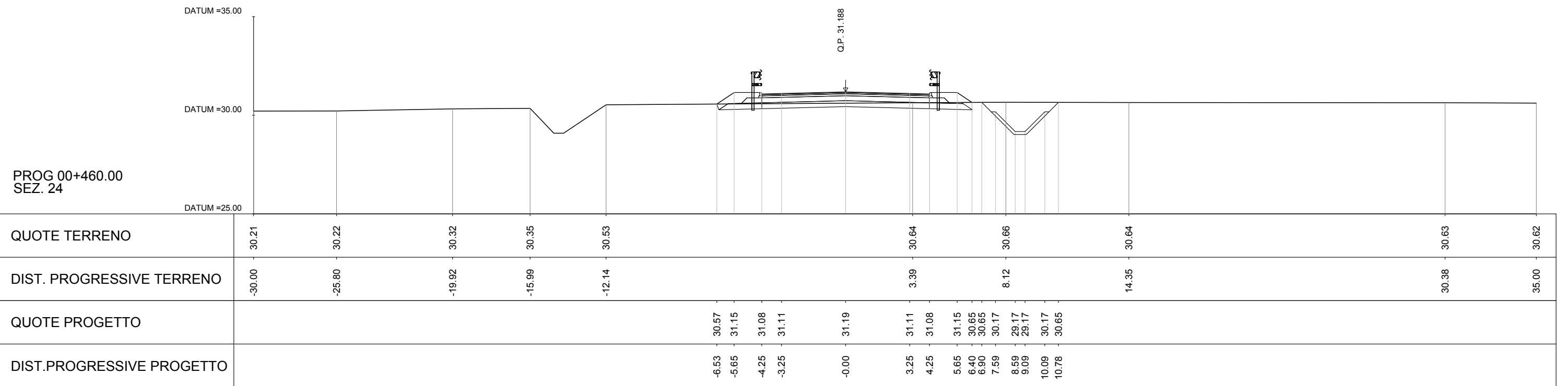
PROG 00+440.00  
SEZ. 23

QUOTE TERRENO	30.22	30.23	30.27	30.29	30.15		30.39		30.35	30.35	30.33	30.29									
DIST. PROGRESSIVE TERRENO	-30.00	-25.23	-19.51	-16.23	-12.68		-0.19		18.37	23.56	27.15	35.00									
QUOTE PROGETTO							31.21	31.13	31.10	31.17	30.38	30.37	30.13	30.37							
DIST. PROGRESSIVE PROGETTO							-6.87	-5.65	-4.25	-3.25	-0.00	3.25	4.25	5.65	6.85	7.35	7.80	8.80	9.30	10.30	10.75



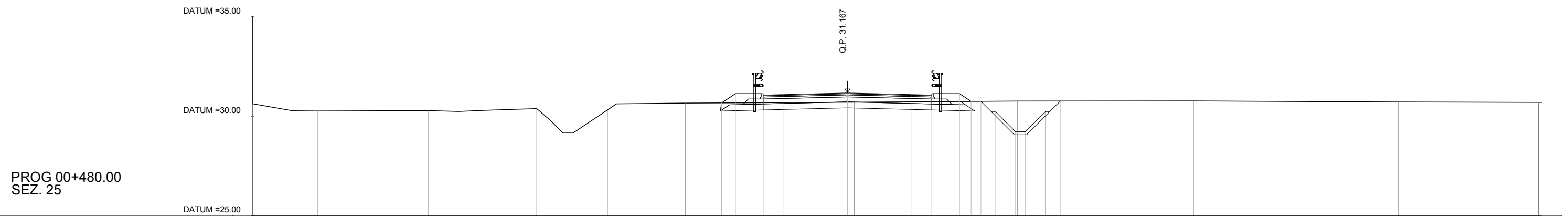
AREA	
Scavo	3.29 mq
Rilevato	0.00 mq
Inerbimento	1.51 mq
Base	0.85 mq
SuperCompattato	3.71 mq
Usura	0.34 mq
Misto stabilizzato	2.59 mq
Binder	0.51 mq
Scotico	0.00 mq
Bonifica	0.00 mq
anticapillare	0.00 mq

AREA	
Scavo fossi	3.04 mq
Rilevato fossi	0.00 mq



AREA	
Scavo	4.68 mq
Rilevato	0.00 mq
Inerbimento	1.42 mq
Base	0.85 mq
SuperCompattato	3.71 mq
Usura	0.34 mq
Misto stabilizzato	2.59 mq
Binder	0.51 mq
Scotico	0.00 mq
Bonifica	0.00 mq
anticapillare	0.00 mq

AREA	
Scavo fossi	3.26 mq
Rilevato fossi	0.00 mq

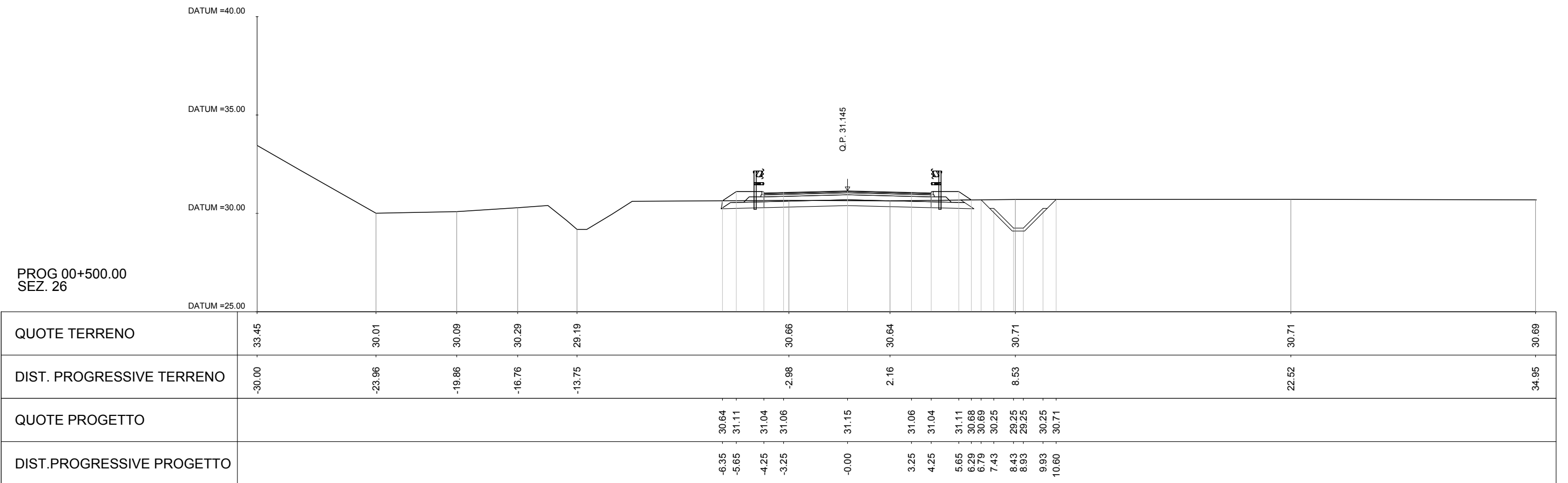


PROG 00+480.00  
SEZ. 25

QUOTE TERRENO	30.62	30.26	30.28	30.38	30.31	30.66	30.66	30.70	30.76	30.76	30.71	30.69									
DIST. PROGRESSIVE TERRENO	-30.00	-26.71	-21.15	-15.67	-12.11	-8.17	0.35	8.58	17.45	27.79	34.85										
QUOTE PROGETTO							30.66	31.17	31.09	31.06	31.13	30.74	30.75	30.21	29.21	29.21	30.21	30.76			
DIST. PROGRESSIVE PROGETTO							-6.35	-5.65	-4.25	-3.25	-0.00	3.25	4.25	5.65	6.23	6.73	7.47	8.47	8.97	9.97	10.73

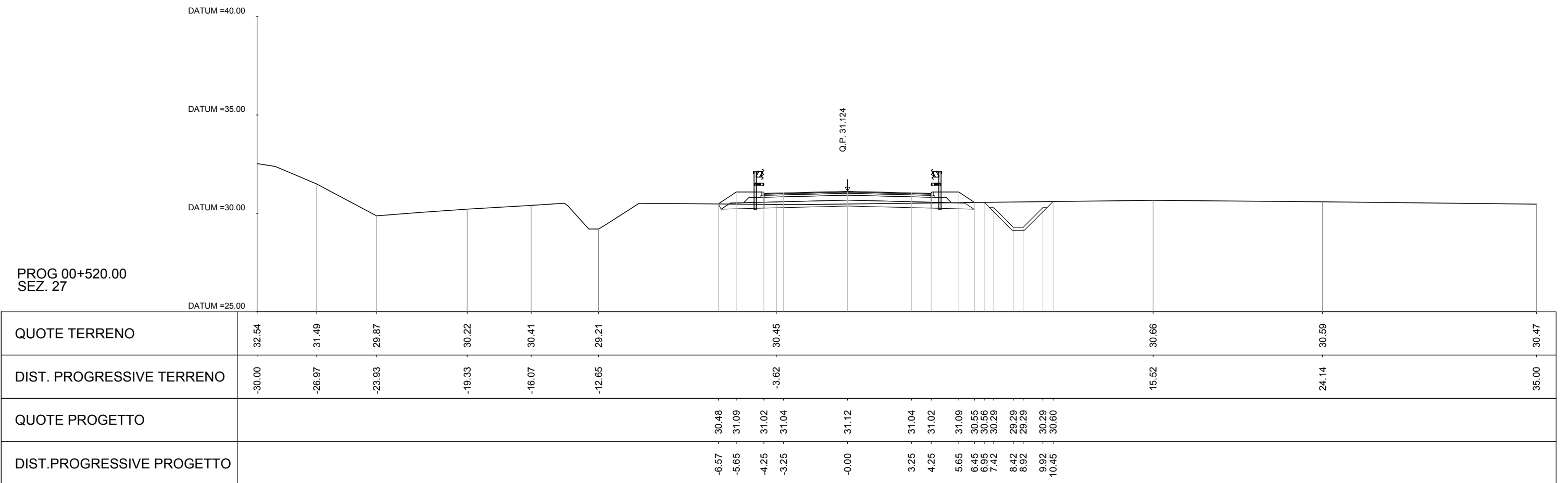
AREA	
Scavo	4.34 mq
Rilevato	0.00 mq
Inerbimento	1.44 mq
Base	0.85 mq
SuperCompattato	3.71 mq
Usura	0.34 mq
Misto stabilizzato	2.59 mq
Binder	0.51 mq
Scotico	0.00 mq
Bonifica	0.00 mq
anticapillare	0.00 mq

AREA	
Scavo fossi	2.92 mq
Rilevato fossi	0.00 mq



AREA	
Scavo	2.45 mq
Rilevato	0.00 mq
Inerbimento	1.53 mq
Base	0.85 mq
SuperCompattato	3.71 mq
Usura	0.34 mq
Misto stabilizzato	2.59 mq
Binder	0.51 mq
Scotico	0.00 mq
Bonifica	0.00 mq
anticapillare	0.00 mq

AREA	
Scavo fossi	2.36 mq
Rilevato fossi	0.00 mq



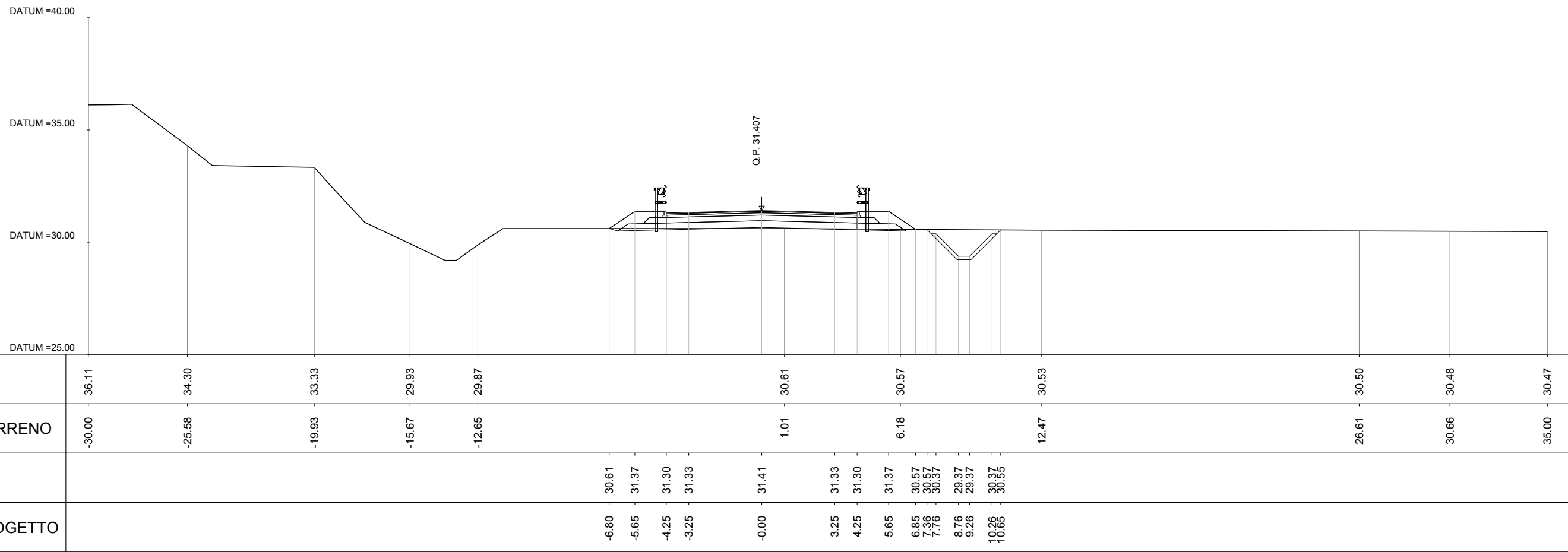


AREA	
Scavo	0.42 mq
Rilevato	0.00 mq
Inerbimento:	1.72 mq
Base:	0.85 mq
SuperCompattato:	3.71 mq
Usura:	0.34 mq
Misto stabilizzato:	2.59 mq
Binder:	0.51 mq
Scotico:	0.00 mq
Bonifica:	0.00 mq
anticapillare:	0.00 mq

AREA	
Scavo fossi	2.03 mq
Rilevato fossi	0.00 mq

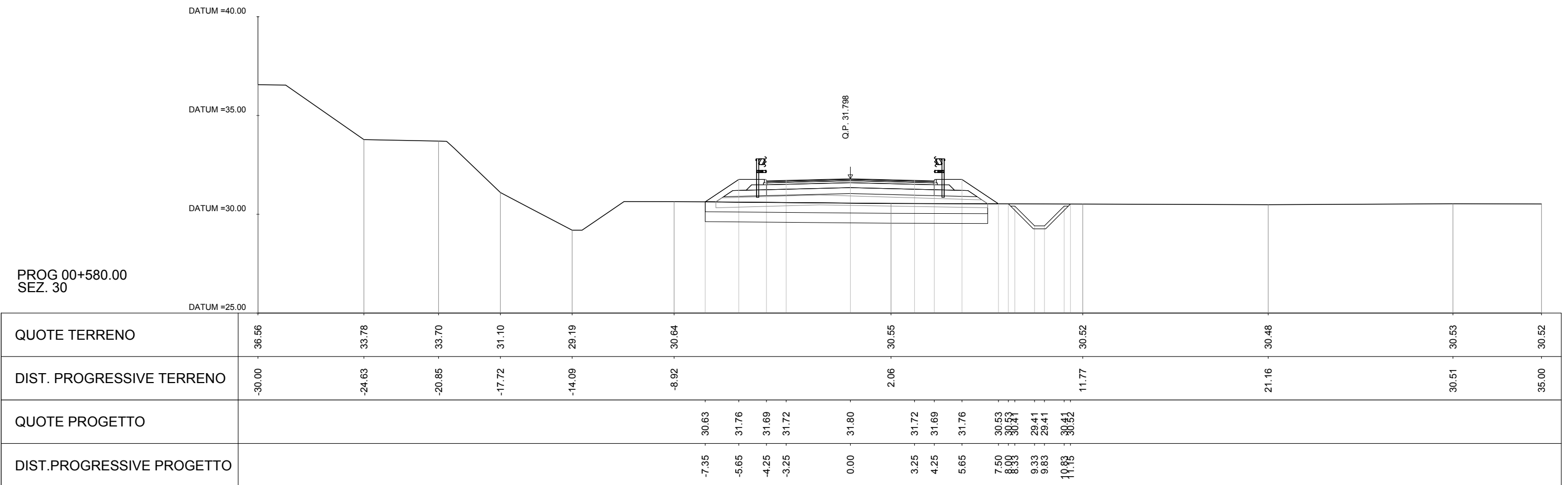
DATUM =40.00  
 DATUM =35.00  
 DATUM =30.00  
 DATUM =25.00

PROG 00+560.00  
 SEZ. 29



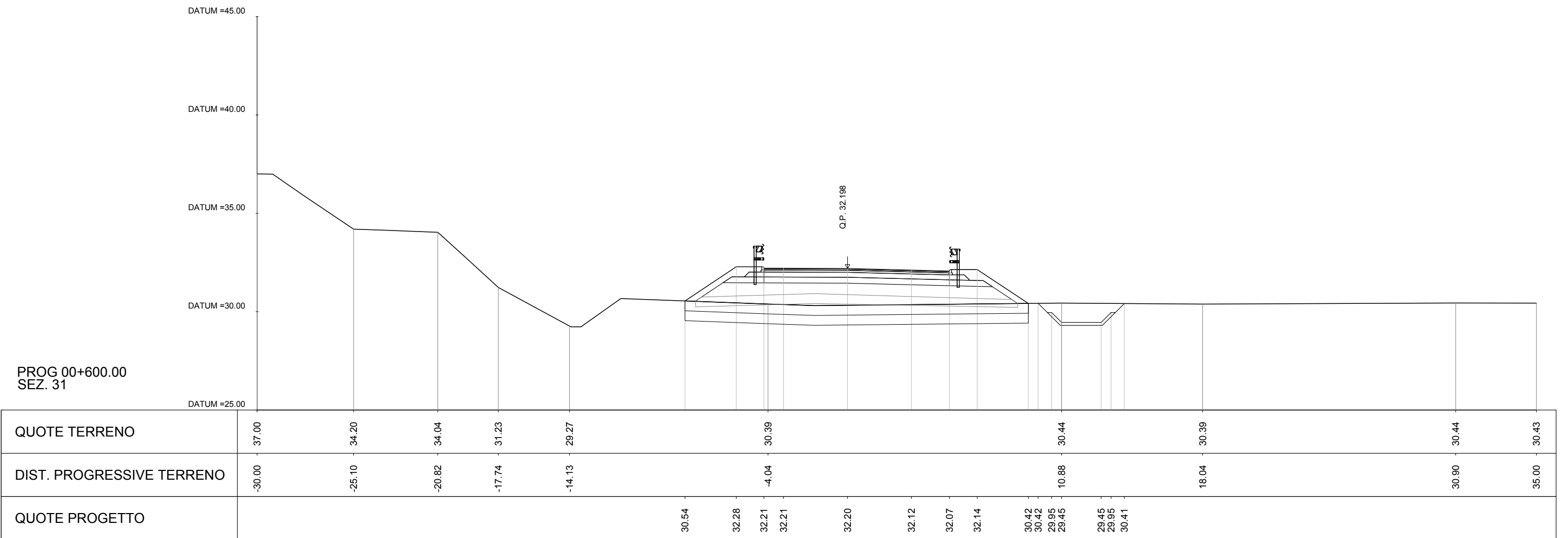
AREA	
Scavo	0.00 mq
Rilevato	5.28 mq
Inerbimento	2.12 mq
Base	0.85 mq
SuperCompattato	3.71 mq
Usura	0.34 mq
Misto stabilizzato	2.59 mq
Binder	0.51 mq
Scotico	7.15 mq
Bonifica	7.15 mq
anticapillare	6.34 mq

AREA	
Scavo fossi	1.81 mq
Rilevato fossi	0.00 mq



AREA	
Scavo	0.00 mq
Rilevato	15.50 mq
Inerbimento	2.70 mq
Base	0.94 mq
SuperCompattato	3.97 mq
Usura	0.38 mq
Misto stabilizzato	2.81 mq
Binder	0.57 mq
Scotico	8.73 mq
Bonifica	8.73 mq
anticapillare	7.53 mq

AREA	
Scavo fossi	3.01 mq
Rilevato fossi	0.00 mq

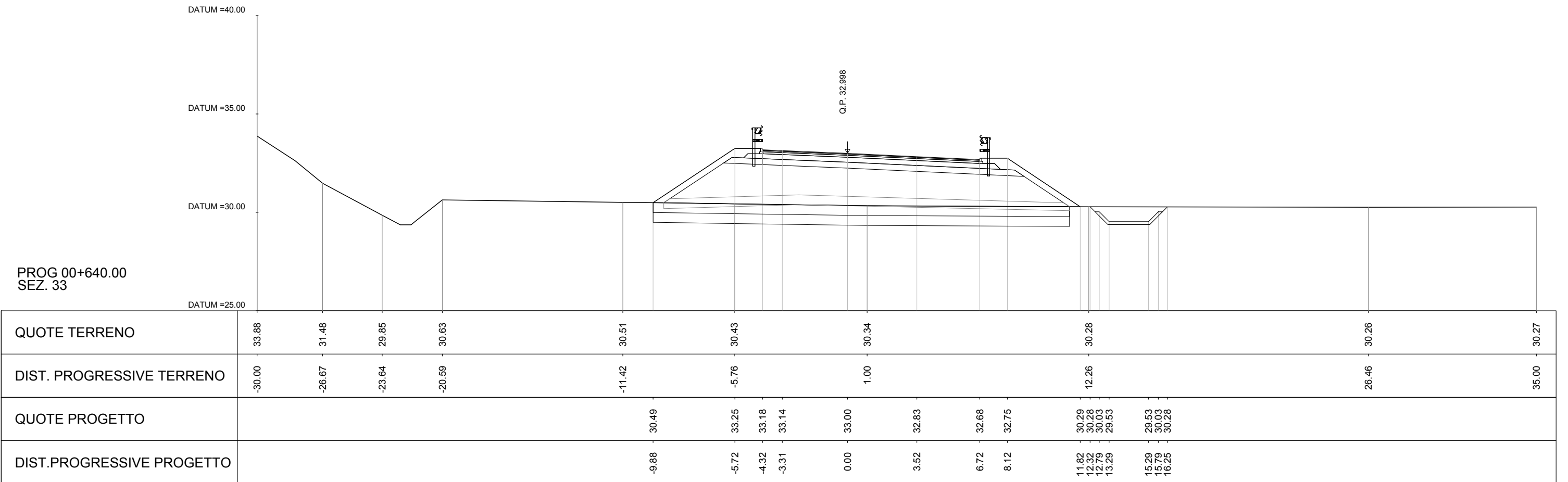






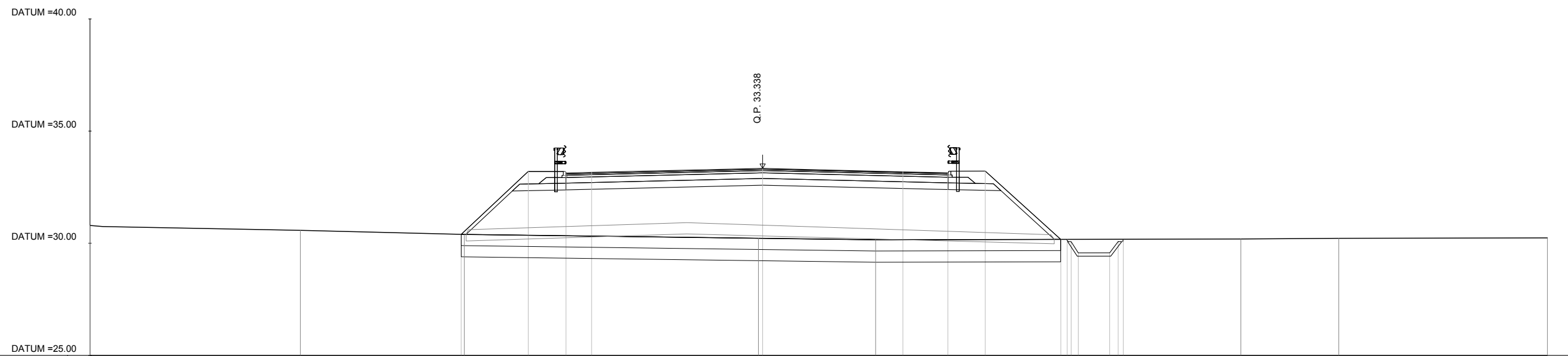
AREA	
Scavo	0.00 mq
Rilevato	32.83 mq
Inerbimento	3.64 mq
Base	1.10 mq
SuperCompattato	4.44 mq
Usura	0.43 mq
Misto stabilizzato	3.20 mq
Binder	0.66 mq
Scotico	10.58 mq
Bonifica	10.58 mq
anticapillare	9.47 mq

AREA	
Scavo fossi	2.12 mq
Rilevato fossi	0.00 mq



AREA	
Scavo	0.00 mq
Rilevato	53.11 mq
Inerbimento	2.68 mq
Base	1.70 mq
SuperCompattato	6.44 mq
Usura	0.68 mq
Misto stabilizzato	4.81 mq
Binder	1.02 mq
Scotico	13.37 mq
Bonifica	13.37 mq
anticapillare	12.25 mq

AREA	
Scavo fossi	1.13 mq
Rilevato fossi	0.00 mq



PROG 00+657.00  
SEZ. 34

QUOTE TERRENO	30.79	30.58	30.39	30.22	30.15	30.19	30.22	30.24
DIST. PROGRESSIVE TERRENO	-30.00	-20.62	-13.30	-0.19	5.04	21.33	25.69	35.00
QUOTE PROGETTO			30.40	33.34	33.18	33.14	33.21	33.17
DIST. PROGRESSIVE PROGETTO			-13.45	0.00	6.26	8.26	9.93	13.99