

COMMITTENTE:



ALTA SORVEGLIANZA:



GENERAL CONTRACTOR:




INFRASTRUTTURE FERROVIARIE STRATEGICHE DEFINITE DALLA LEGGE OBIETTIVO N. 443/01

**LINEA A.V. /A.C. TORINO-VENEZIA Tratta VERONA-PADOVA
Lotto funzionale Verona-Bivio Vicenza**


PROGETTO ESECUTIVO

NV - NUOVA VIABILITA' INTERFERENZE VIARIE
NV57 - NUOVA VIABILITA' DI COLLEG. VARIANTE URBAN. n.70 SAN BONIFACIO
GENERALE


QUADERNO DELLE SEZIONI TRASVERSALI


	GENERAL CONTRACTOR		DIRETTORE LAVORI		SCALA : 1:200
	IL PROGETTISTA INTEGRATORE ing. Giovanni MALAVENDA iscritto all'ordine degli ingegneri di Verona n. 4289 Data: 09/09/20	Consorzio Iricav Due ing. Paolo CARMONA Data: 09/09/20			

COMMESSA	LOTTO	FASE	ENTE	TIPO DOC.	OPERA/DISCIPLINA	PROGR.	REV.	FOGLIO
IN17	12	E	12	M9	NV5700	001	A	DI

	VISTO CONSORZIO IRICAV DUE	
	Firma ing. Luca RANDOLFI	Data

Progettazione :

Rev.	Descrizione	Redatto	Data	Verificato	Data	Approvato	Data	IL PROGETTISTA
A	EMISSIONE	Cod.ing. <i>[Signature]</i>	15/10/21	C.Pent. <i>[Signature]</i>	15/10/21	P.Luciani <i>[Signature]</i>	15/10/21	Giuseppefabrizio Coppa  Data:
B								
C								

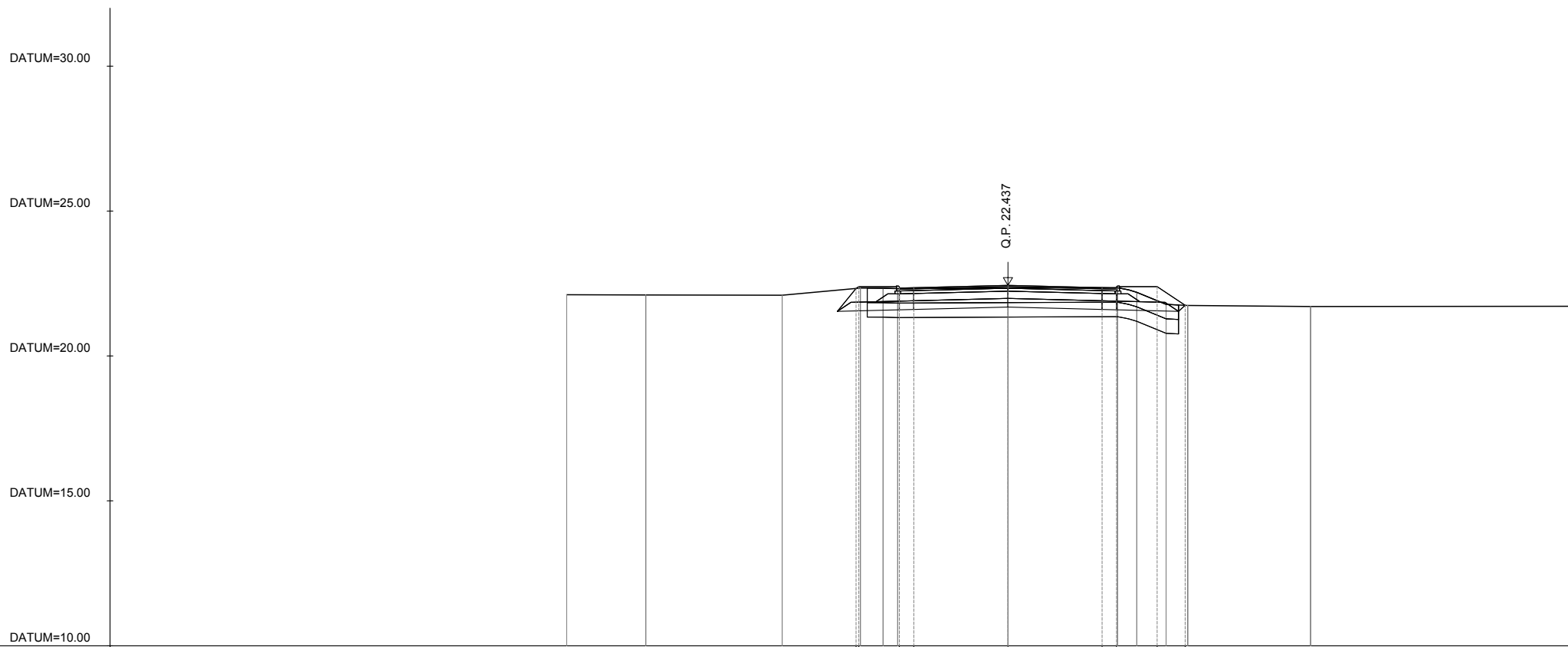
CIG: 8377957CD1	CUP: J41E91000000009	File: IN1712EI2W9NV5700001A.DWG
 Progetto cofinanziato dalla Unione Europea		Cod. origine: CODICE

Scala di plot:

TUTTI I DIRITTI DEL PRESENTE DOCUMENTO SONO RISERVATI: LA PRODUZIONE ANCHE PARZIALE È VIETATA

Aree sez. n°1	
	Area
Scavo	7.42mq
Rilevato	0.00mq
Usura	0.30mq
Binder	0.45mq
Base	0.74mq
Misto Stabilizzato	2.18mq
Supercompattato	3.39mq
Inerbimento	1.59mq
Scotico	5.37mq
Bonifica	5.37mq
Anticapillare	0.00mq

Aree Fossi sez. n°1	
	Area
Scavo dx	0.00mq
Scavo sx	0.00mq
Rilevato dx	0.00mq
Rilevato sx	0.00mq

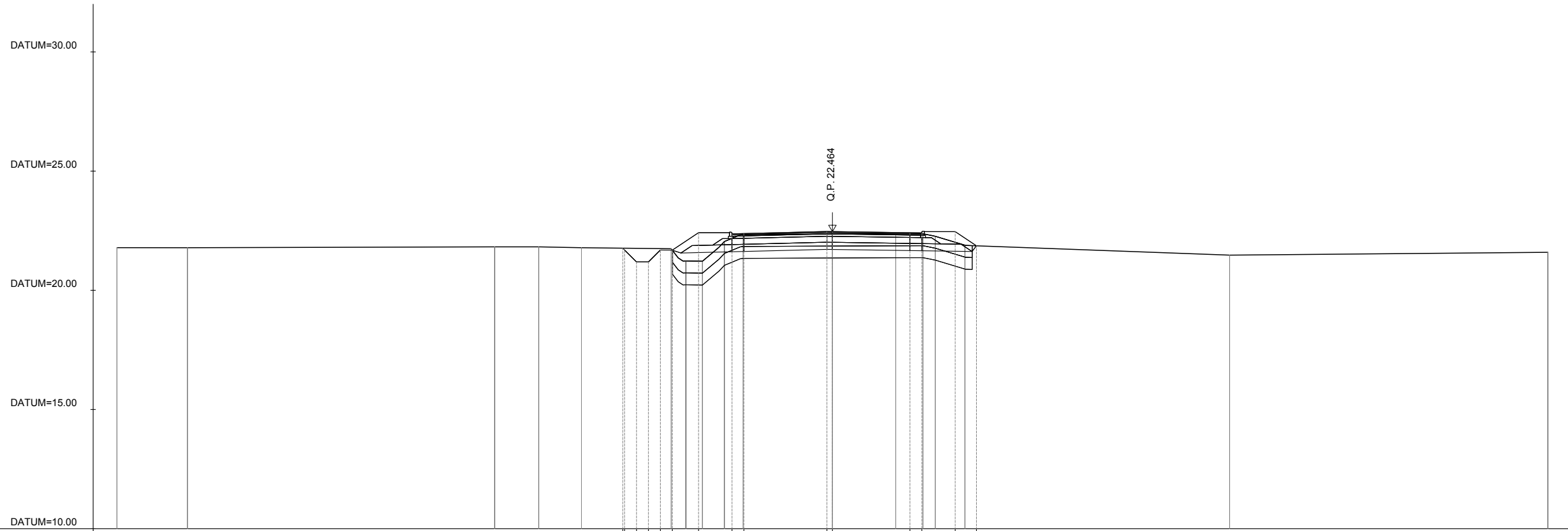


PROG 0+000.000
SEZ. 1

QUOTE PROGETTO					22.89	22.89	22.34	22.34	22.44	22.36	22.34	22.39	21.75		
QUOTE TERRENO		22.11	22.10	22.10	22.34	22.34	22.32	22.34	22.34	22.35	22.20	21.78	21.74	21.71	21.71
DIST. PROGRESSIVE PROGETTO					5.74	3.75	3.25	0.00	0.00	3.25	3.75	5.15	6.12		
DIST. PROGRESSIVE TERRENO		15.23	12.50	7.80	5.09	4.31	3.81	0.00	0.00	3.78	4.45	5.46	6.21	10.45	19.86

Aree sez. n°2	
	Area
Scavo	6.61mq
Rilevato	0.44mq
Usura	0.32mq
Binder	0.48mq
Base	0.79mq
Misto Stabilizzato	2.30mq
Supercompattato	3.52mq
Inerbimento	1.74mq
Scotico	6.28mq
Bonifica	6.28mq
Anticapillare	0.00mq

Aree Fossi sez. n°2	
	Area
Scavo dx	0.00mq
Scavo sx	0.63mq
Rilevato dx	0.00mq
Rilevato sx	0.00mq



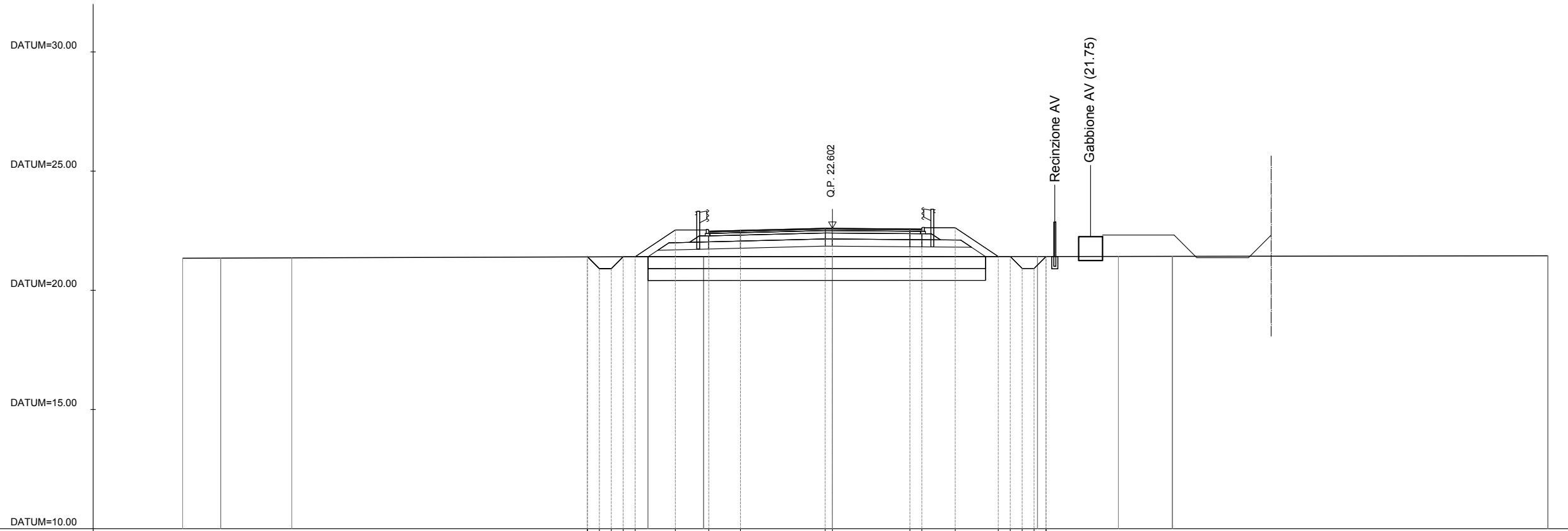
PROG 0+020.000
SEZ. 2

QUOTE PROGETTO							21.55	21.19	21.19	21.19	21.69	21.68	22.42	22.37	22.36	22.46	22.42	22.41	22.46	21.87			
QUOTE TERRENO	-21.79	-21.79		-21.82	-21.82	-21.79					21.74	21.23	21.22	22.05	22.34	22.36		22.37	22.37	22.27	21.89	21.48	21.59
DIST. PROGRESSIVE PROGETTO							-8.79	-8.21	-7.71	-7.21	-6.71	-5.61	-4.21	-3.71	-0.63	0.00	3.25	3.75	4.31	5.15	6.04		
DIST. PROGRESSIVE TERRENO	-30.00	-27.04		-14.16	-12.32	-10.52					-6.76	-6.14	-5.45	-4.53	-3.75	0.00	2.66	3.80	4.31	5.56		16.65	30.00

Aree sez. n°7	
	Area
Scavo	0.00mq
Rilevato	5.18mq
Usura	0.36mq
Binder	0.54mq
Base	0.88mq
Misto Stabilizzato	2.54mq
Supercompattato	3.81mq
Inerbimento	2.17mq
Scotico	7.07mq
Bonifica	7.07mq
Anticapillare	0.00mq

Aree Fossi sez. n°7	
	Area
Scavo dx	0.50mq
Scavo sx	0.50mq
Rilevato dx	0.00mq
Rilevato sx	0.00mq

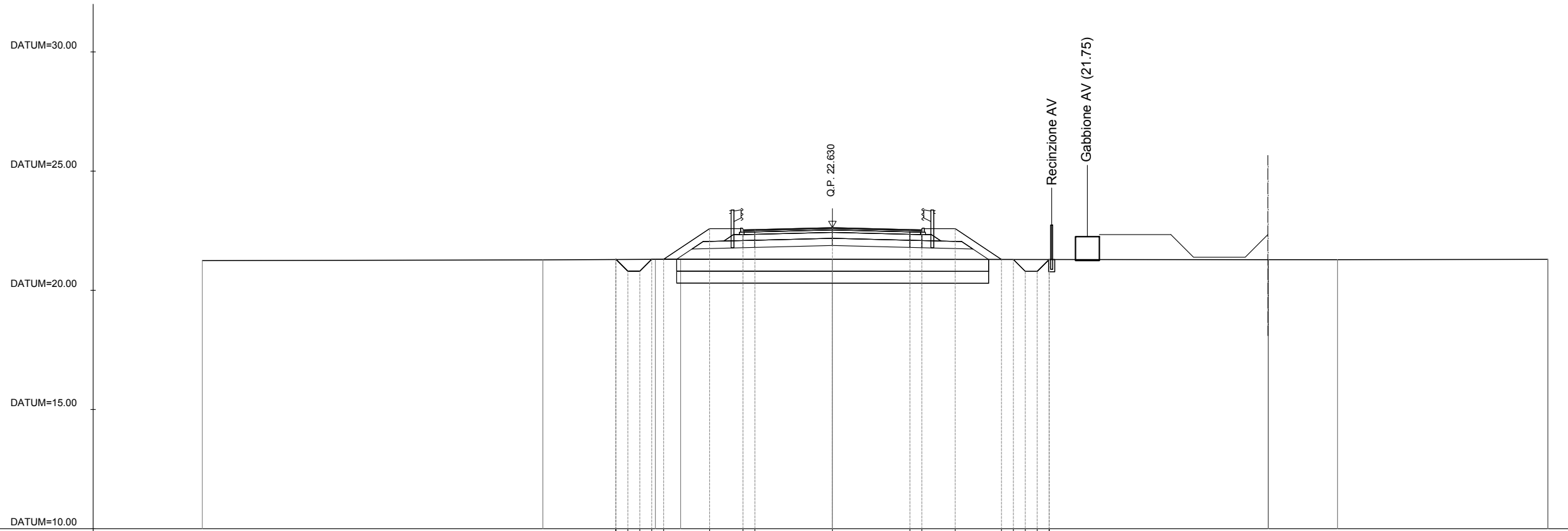
PROG 0+120.000
SEZ. 7



QUOTE PROGETTO				21.40	20.91	20.91	21.41	21.41	22.53	22.48	22.52	22.60	22.60	22.57	22.62	21.42	21.42	20.92	20.92	21.42				
QUOTE TERRENO	21.35	21.35	21.36				21.41		21.42			21.42						21.42		21.42				21.45
DIST. PROGRESSIVE PROGETTO				-10.28	-9.77	-9.27	-8.77	-8.27	-6.59	-5.19	-3.86	-0.30		3.25	3.75	5.15	6.96	7.46	7.96	8.46	8.96			
DIST. PROGRESSIVE TERRENO	-27.24	-25.65	-22.67				-7.73		-5.40			0.00						8.60		11.99		14.26		30.00

Aree sez. n°8	
	Area
Scavo	0.00mq
Rilevato	6.27mq
Usura	0.30mq
Binder	0.45mq
Base	0.74mq
Misto Stabilizzato	2.18mq
Supercompattato	3.39mq
Inerbimento	2.33mq
Scotico	6.54mq
Bonifica	6.54mq
Anticapillare	0.00mq

Aree Fossi sez. n°8	
	Area
Scavo dx	0.50mq
Scavo sx	0.49mq
Rilevato dx	0.00mq
Rilevato sx	0.00mq

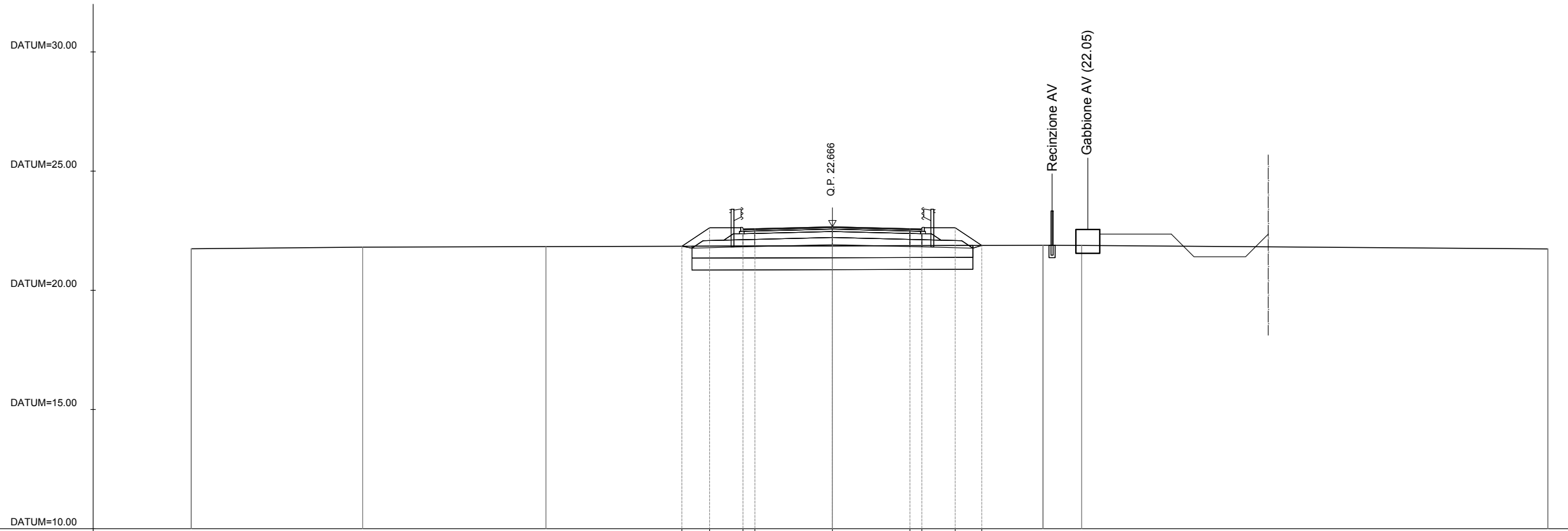


PROG 0+140.000
SEZ. 8

QUOTE PROGETTO				21.20	20.80	20.80	21.30	21.30	22.59	22.54	22.55	22.63	22.55	22.54	22.59	21.29	21.29	20.79	20.79	21.29				
QUOTE TERRENO	21.24		21.28			21.30	21.30					21.30								21.29	21.28			21.30
DIST. PROGRESSIVE PROGETTO				-9.09	-8.58	-8.08	-7.58	-7.08	-5.15	-3.75	-3.25	0.00	3.25	3.75	5.15	7.09	7.59	8.09	8.59	9.09				
DIST. PROGRESSIVE TERRENO	-26.42		-12.14			-7.42	-6.37					0.00								18.28	21.18			30.00

Aree sez. n°9	
	Area
Scavo	0.41mq
Rilevato	0.10mq
Usura	0.30mq
Binder	0.45mq
Base	0.74mq
Misto Stabilizzato	2.18mq
Supercompattato	3.39mq
Inerbimento	1.80mq
Scotico	5.89mq
Bonifica	5.89mq
Anticapillare	0.00mq

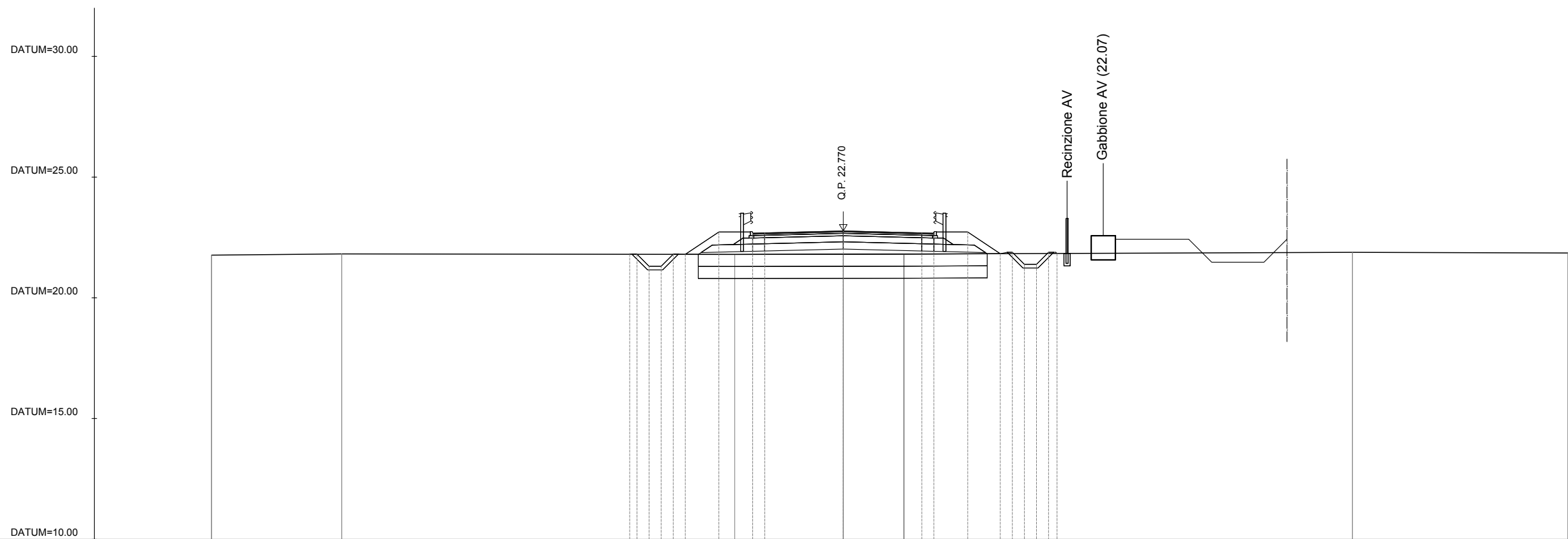
Aree Fossi sez. n°9	
	Area
Scavo dx	0.00mq
Scavo sx	0.00mq
Rilevato dx	0.00mq
Rilevato sx	0.00mq



QUOTE PROGETTO					21.85	22.62	22.57	22.58	22.67	22.58	22.57	22.62	21.88				
QUOTE TERRENO	-21.74	-21.81	-21.83						21.87					-21.89	-21.88		-21.74
DIST. PROGRESSIVE PROGETTO					-6.31	-5.15	-3.75	-3.25	0.00	3.25	3.75	5.15	6.26				
DIST. PROGRESSIVE TERRENO	-26.88	-19.70	-12.01						0.00					8.83	10.45		30.00

Aree sez. n°10	
	Area
Scavo	0.00mq
Rilevato	1.63mq
Usura	0.30mq
Binder	0.45mq
Base	0.74mq
Misto Stabilizzato	2.18mq
Supercompattato	3.39mq
Inerbimento	1.92mq
Scotico	5.98mq
Bonifica	5.98mq
Anticapillare	0.00mq

Aree Fossi sez. n°10	
	Area
Scavo dx	0.73mq
Scavo sx	0.82mq
Rilevato dx	0.02mq
Rilevato sx	0.00mq

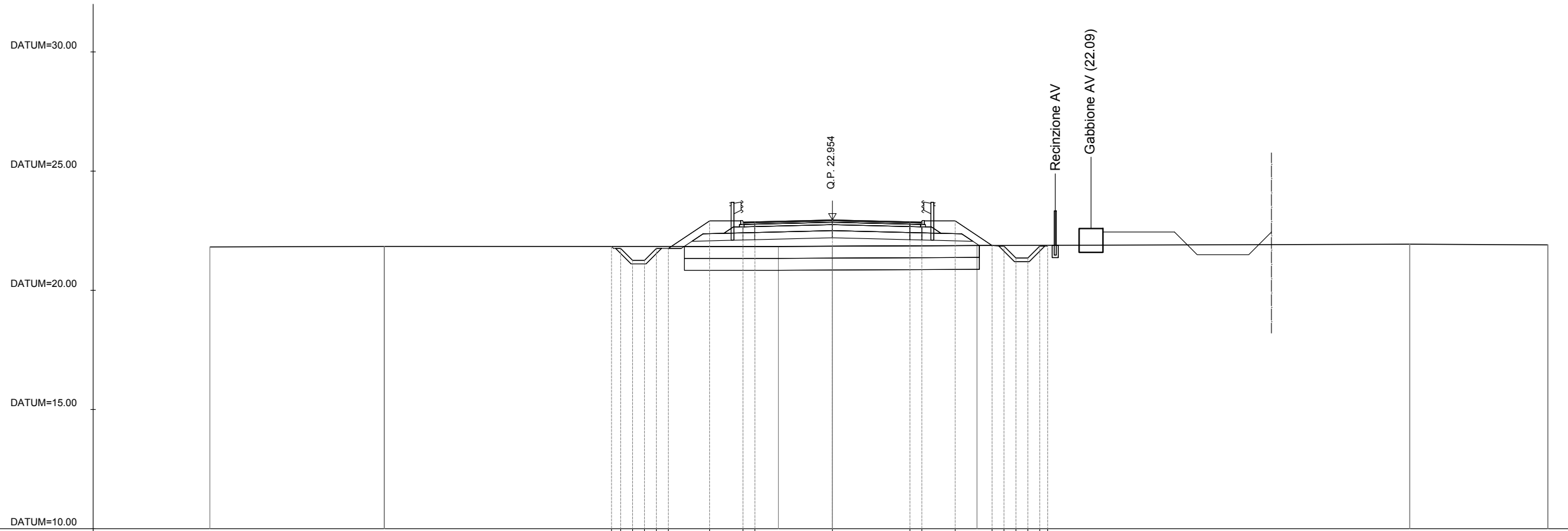


PROG 0+180.000
SEZ. 10

QUOTE PROGETTO			21.80	21.81	21.81	21.80	22.73	22.68	22.68	22.77	22.69	22.68	22.73	21.83	21.89	21.39	21.39	21.89		
QUOTE TERRENO	21.77	21.82				21.80			21.81	21.81									21.88	21.86
DIST. PROGRESSIVE PROGETTO			8.84	8.04	7.54	7.04	6.54	5.15	3.75	3.25	0.00	3.25	3.75	5.15	6.50	7.00	7.50	8.00	8.50	
DIST. PROGRESSIVE TERRENO	26.15	20.76				4.49			0.00	2.51									21.07	30.00

Aree sez. n°11	
	Area
Scavo	0.01mq
Rilevato	3.32mq
Usura	0.30mq
Binder	0.45mq
Base	0.74mq
Misto Stabilizzato	2.18mq
Supercompattato	3.39mq
Inerbimento	2.11mq
Scotico	6.18mq
Bonifica	6.18mq
Anticapillare	0.00mq

Aree Fossi sez. n°11	
	Area
Scavo dx	0.89mq
Scavo sx	1.02mq
Rilevato dx	0.00mq
Rilevato sx	0.00mq

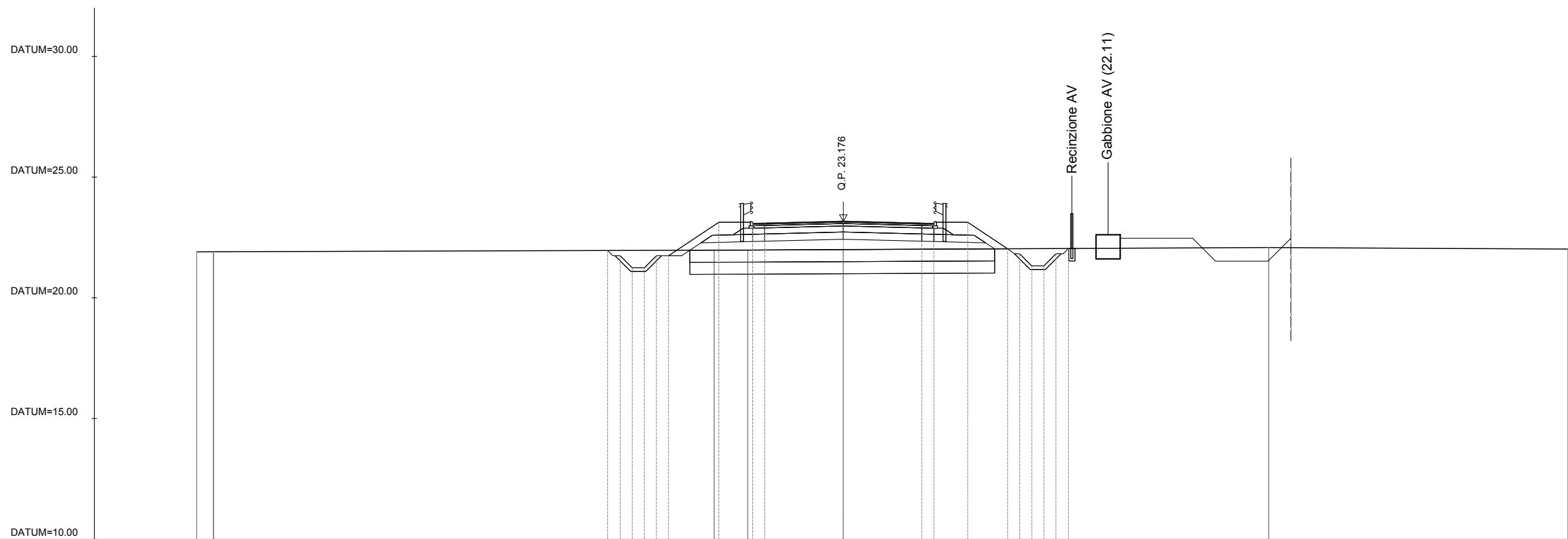


PROG 0+200.000
SEZ. 11

QUOTE PROGETTO			21.84	21.76	21.76	21.26	21.26	21.76	22.91	22.86	22.87	22.95	22.87	22.86	22.91	21.88	21.85	21.35	21.35	21.85	21.85				
QUOTE TERRENO		21.82		21.84							21.84	21.85			21.88							21.93			21.91
DIST. PROGRESSIVE PROGETTO						8.26	8.68	8.38	7.88	7.38	6.88	5.15	0.00	3.25	3.75	5.15	6.69	7.19	7.69	8.19	8.69				
DIST. PROGRESSIVE TERRENO		26.10		18.79								2.27	0.00			6.06						24.21			30.00

Aree sez. n°12	
	Area
Scavo	0.04mq
Rilevato	4.29mq
Usura	0.30mq
Binder	0.45mq
Base	0.74mq
Misto Stabilizzato	2.18mq
Supercompattato	3.39mq
Inerbimento	2.28mq
Scotico	6.31mq
Bonifica	6.31mq
Anticapillare	0.00mq

Aree Fossi sez. n°12	
	Area
Scavo dx	1.31mq
Scavo sx	1.36mq
Rilevato dx	0.00mq
Rilevato sx	0.00mq

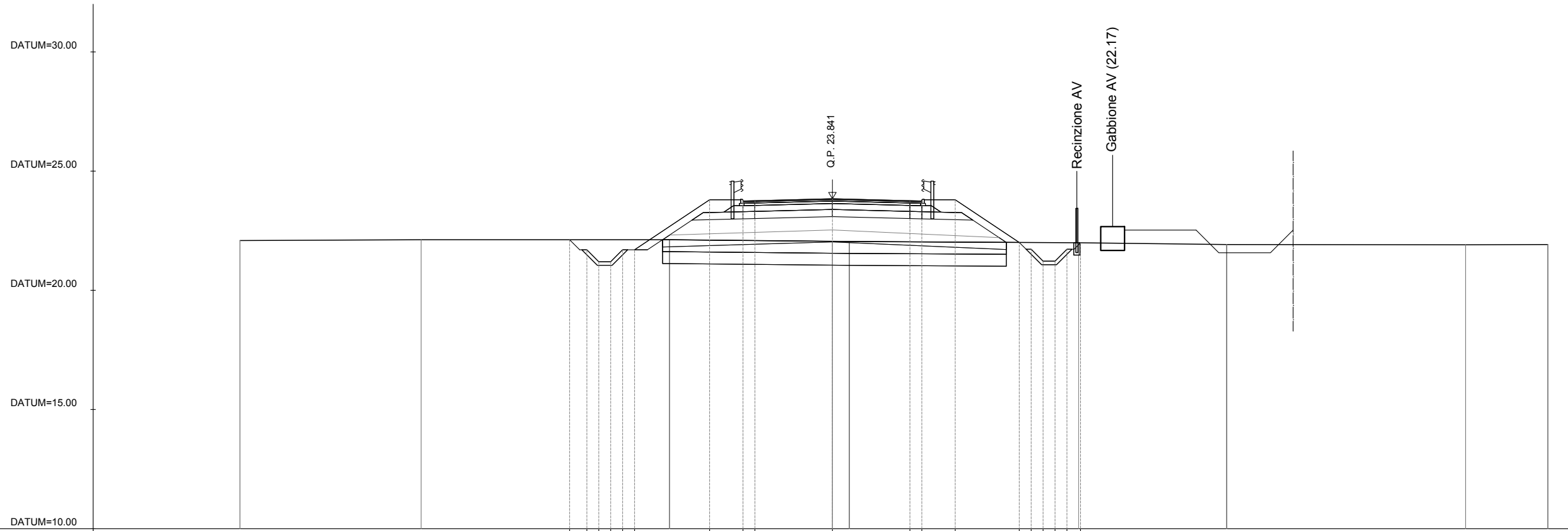


PROG 0+220.000
SEZ. 12

QUOTE PROGETTO		21.96	21.74	21.24	21.24	21.74	23.13	23.08	23.09	23.18	23.09	23.08	23.13	22.03	21.82	21.32	21.82	22.04		
QUOTE TERRENO	21.90	21.91					21.98	21.98		22.00									22.08	22.02
DIST. PROGRESSIVE PROGETTO			9.75	9.23	8.73	8.23	7.73	7.23	5.15	0.00	3.25	3.75	5.15	6.80	7.30	7.80	8.30	8.80	9.32	
DIST. PROGRESSIVE TERRENO	26.76	26.07							5.34	3.95	0.00								17.61	30.00

Aree sez. n°15	
	Area
Scavo	0.13mq
Rilevato	12.44mq
Usura	0.30mq
Binder	0.45mq
Base	0.74mq
Misto Stabilizzato	2.18mq
Supercompattato	3.39mq
Inerbimento	3.03mq
Scotico	7.21mq
Bonifica	7.21mq
Anticapillare	7.06mq

Aree Fossi sez. n°15	
	Area
Scavo dx	1.46mq
Scavo sx	1.89mq
Rilevato dx	0.00mq
Rilevato sx	0.00mq

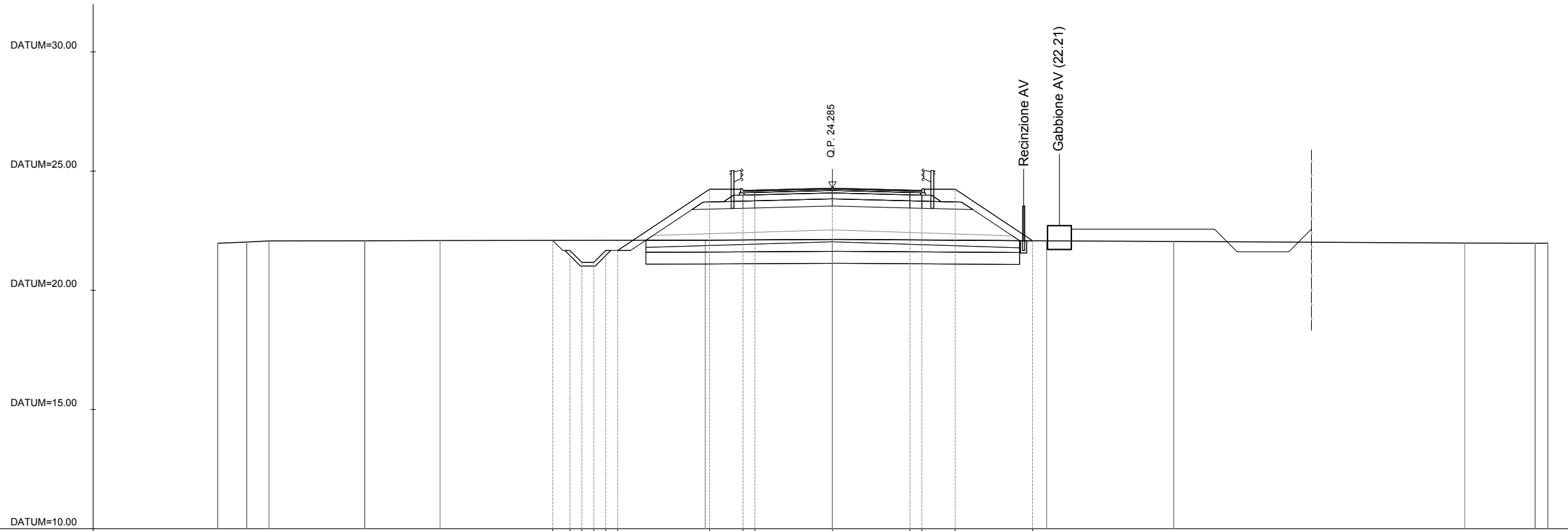


PROG 0+280.000
SEZ. 15

QUOTE PROGETTO				22.12	21.70	21.70	21.20	21.20	21.70	21.70	23.80	23.75	23.76	23.84	22.05	22.05	23.76	23.75	23.80	22.01	21.72	21.22	21.22	21.72	21.99								
QUOTE TERRENO	-22.09	-22.12				-22.12								-22.05	-22.05										-21.99			-21.92				-21.91	-21.92
DIST. PROGRESSIVE PROGETTO				-11.02	-10.30	-9.80	-9.30	-8.80	-8.30		-5.15	-3.75	-3.25	0.00	0.00		3.25	3.75	5.15	7.83	8.33	8.83	9.33	9.83	10.40								
DIST. PROGRESSIVE TERRENO	-24.84	-17.25									-6.83			0.00	0.71										10.33			16.53				26.55	30.00

Aree sez. n°17	
	Area
Scavo	0.14mq
Rilevato	18.34mq
Usura	0.30mq
Binder	0.45mq
Base	0.74mq
Misto Stabilizzato	2.18mq
Supercompattato	3.39mq
Inerbimento	3.49mq
Scotico	7.83mq
Bonifica	7.83mq
Anticapillare	7.70mq

Aree Fossi sez. n°17	
	Area
Scavo dx	0.00mq
Scavo sx	1.90mq
Rilevato dx	0.00mq
Rilevato sx	0.00mq

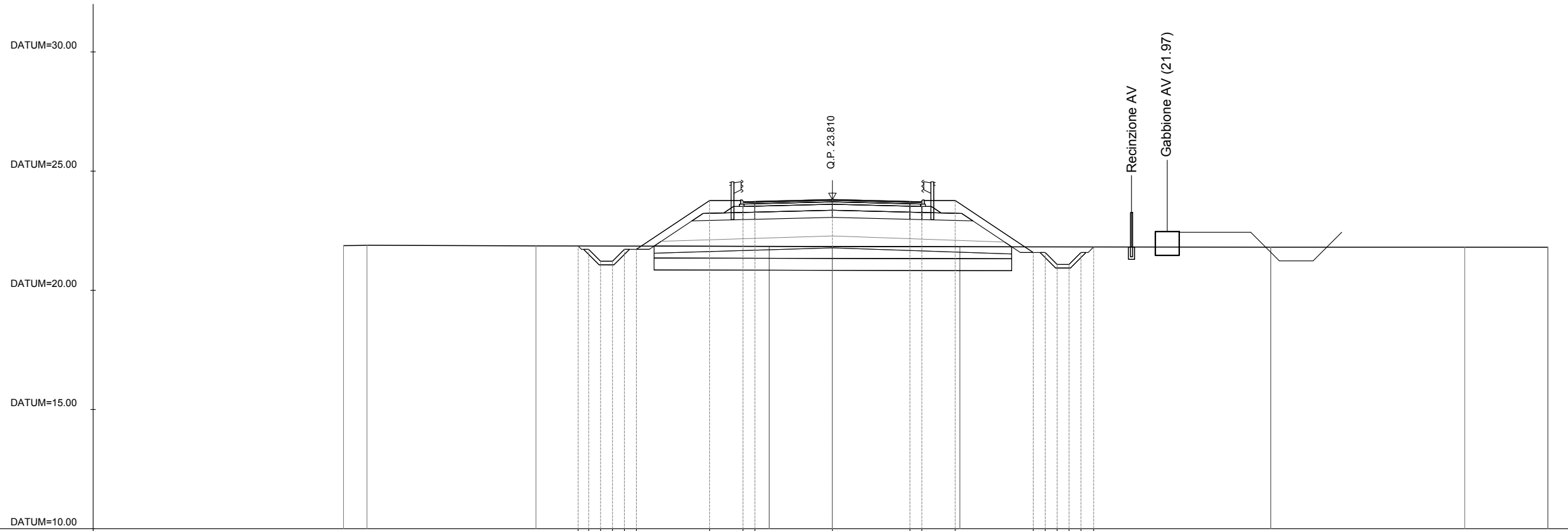


PROG 0+320.000
SEZ. 17

QUOTE PROGETTO						22.09	21.67	21.17	21.17	21.67	21.67		24.24	24.19	24.20	24.28	24.20	24.19	24.24	22.08						
QUOTE TERRENO		21.97	22.02	22.07	22.08	22.09						22.10	24.19	24.20		22.13				22.07		22.05			21.98	21.98
DIST. PROGRESSIVE PROGETTO							-11.73	-11.01	-10.51	-10.01	-9.51	-9.01	-5.15	-3.75	-3.25	0.00	3.25	3.75	5.15	8.39						
DIST. PROGRESSIVE TERRENO		-25.78	-24.56	-23.63	-19.61	-16.45							-5.33			0.00				8.98		14.31			26.52	29.47

Aree sez. n°23	
	Area
Scavo	0.06mq
Rilevato	15.25mq
Usura	0.30mq
Binder	0.45mq
Base	0.74mq
Misto Stabilizzato	2.18mq
Supercompattato	3.39mq
Inerbimento	3.22mq
Scotico	7.50mq
Bonifica	7.50mq
Anticapillare	7.37mq

Aree Fossi sez. n°23	
	Area
Scavo dx	1.40mq
Scavo sx	1.16mq
Rilevato dx	0.00mq
Rilevato sx	0.00mq

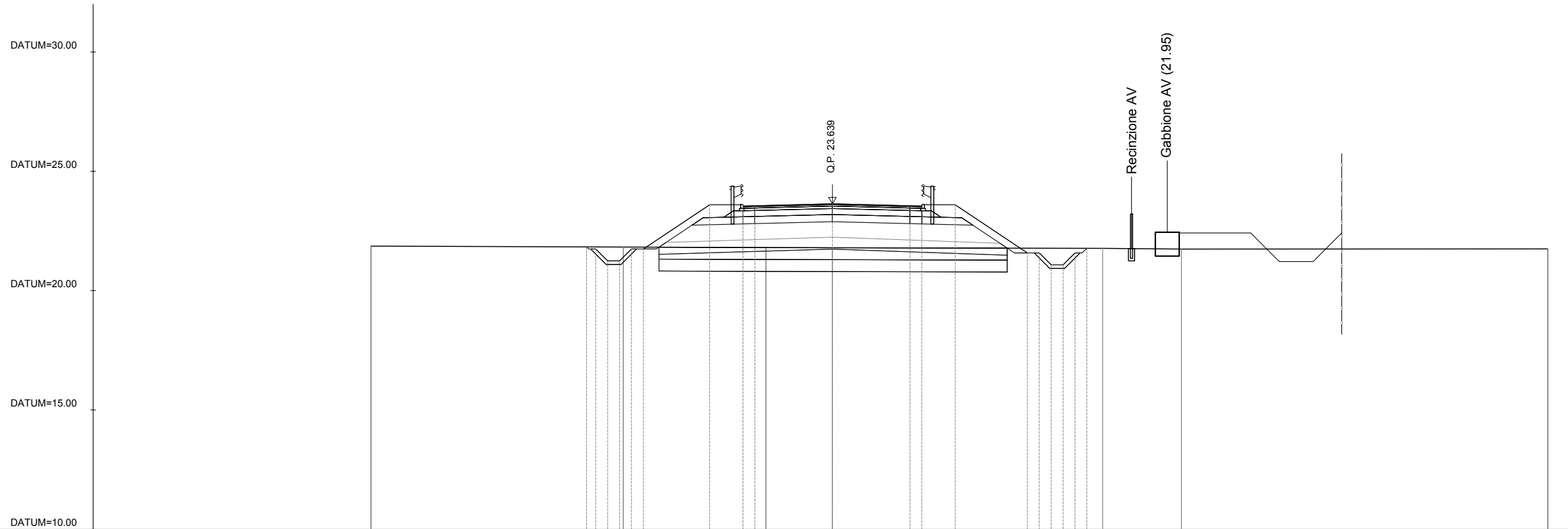


PROG 0+440.000
SEZ. 23

QUOTE PROGETTO				21.86	21.72	21.72	21.22	21.22	21.72	23.77	23.72	23.73	23.81	23.73	23.72	23.77	21.58	21.58	21.08	21.08	21.58	21.82					
QUOTE TERRENO		21.87	21.89		21.86							21.84	21.84			21.83								21.81		21.81	21.81
DIST. PROGRESSIVE PROGETTO					-10.66	-10.22	-9.72	-9.22	-8.72	-8.22	-5.15	-3.75	-3.25	0.00	3.25	3.75	5.15	8.42	8.92	9.42	9.92	10.42	10.96				
DIST. PROGRESSIVE TERRENO		-20.50	-19.52		-12.43								-2.65	0.00		5.35								18.38		26.52	30.00

Aree sez. n°24	
	Area
Scavo	0.03mq
Rilevato	13.33mq
Usura	0.30mq
Binder	0.45mq
Base	0.74mq
Misto Stabilizzato	2.18mq
Supercompattato	3.39mq
Inerbimento	3.02mq
Scotico	7.30mq
Bonifica	7.30mq
Anticapillare	7.17mq

Aree Fossi sez. n°24	
	Area
Scavo dx	1.30mq
Scavo sx	1.02mq
Rilevato dx	0.00mq
Rilevato sx	0.00mq

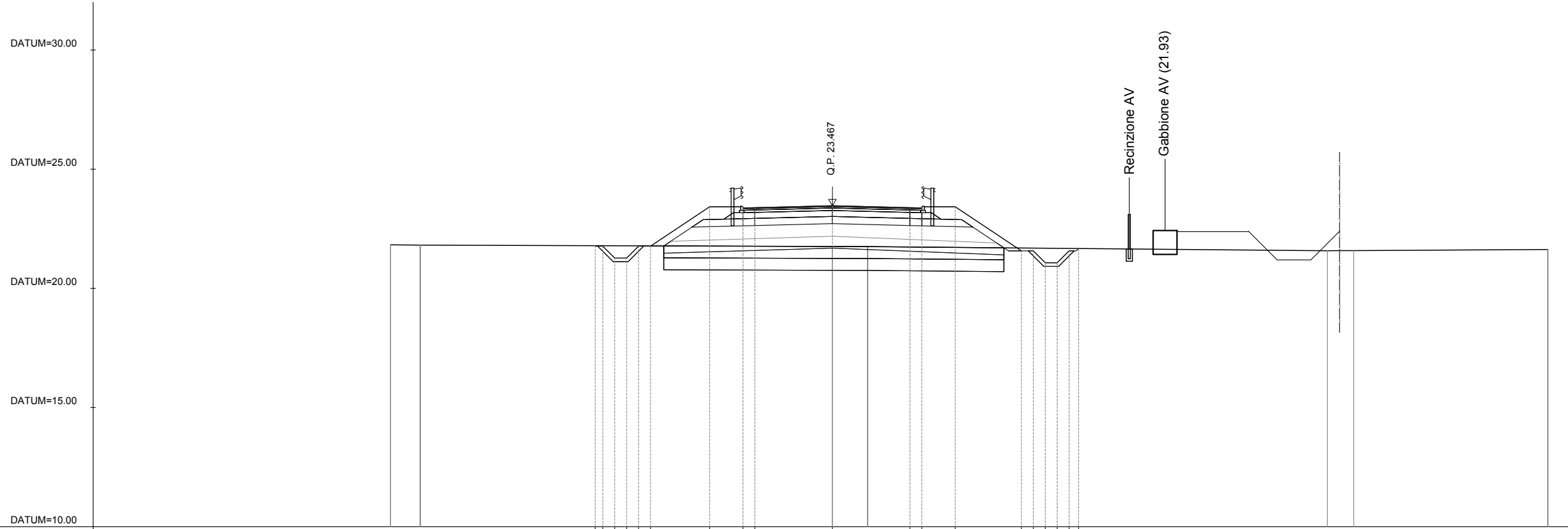


PROG 0+460.000
SEZ. 24

QUOTE PROGETTO		21.83	21.74	21.74	21.24	21.24	21.74	21.74	23.59	23.54	23.56	23.64	23.56	23.54	23.59	21.58	21.58	21.08	21.08	21.58	21.77		
QUOTE TERRENO		-21.87			21.82							21.80									21.77		21.75
DIST. PROGRESSIVE PROGETTO			-10.31	-9.92	-9.42	-8.92	-8.42	-7.92	-5.15	-3.75	-3.25	0.00	3.25	3.75	5.15	8.17	8.67	9.17	9.67	10.17	10.67		
DIST. PROGRESSIVE TERRENO		-19.35			-8.77							0.00									11.33		30.00

Aree sez. n°25	
	Area
Scavo	0.01mq
Rilevato	11.53mq
Usura	0.30mq
Binder	0.45mq
Base	0.74mq
Misto Stabilizzato	2.18mq
Supercompattato	3.39mq
Inerbimento	2.83mq
Scotico	7.13mq
Bonifica	7.13mq
Anticapillare	7.00mq

Aree Fossi sez. n°25	
	Area
Scavo dx	1.09mq
Scavo sx	0.86mq
Rilevato dx	0.00mq
Rilevato sx	0.00mq

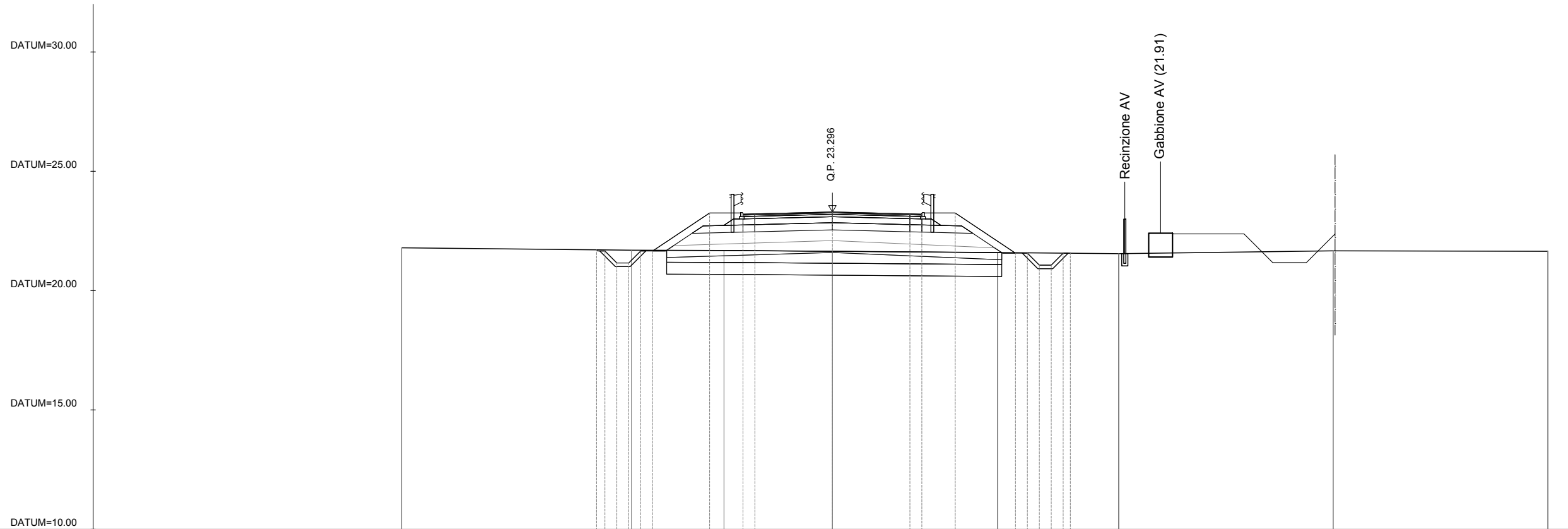


PROG 0+480.000
SEZ. 25

QUOTE PROGETTO			21.79	21.27	21.27	21.77	21.77	23.42	23.37	23.39	23.47	23.39	23.37	23.42	21.57	21.57	21.07	21.07	21.57	21.57				
QUOTE TERRENO		21.83	21.81								21.76	21.75									21.58	21.58	21.63	
DIST. PROGRESSIVE PROGETTO				8.85	9.13	8.63	8.13	7.63	5.15	3.75	3.25	0.00	3.25	3.75	5.15	7.92	8.42	8.92	9.42	9.92	10.32			
DIST. PROGRESSIVE TERRENO		18.53	17.28									0.00	1.48									20.75	21.86	30.00

Aree sez. n°26	
	Area
Scavo	0.00mq
Rilevato	10.59mq
Usura	0.30mq
Binder	0.45mq
Base	0.74mq
Misto Stabilizzato	2.18mq
Supercompattato	3.39mq
Inerbimento	2.70mq
Scotico	7.03mq
Bonifica	7.03mq
Anticapillare	6.89mq

Aree Fossi sez. n°26	
	Area
Scavo dx	0.85mq
Scavo sx	0.92mq
Rilevato dx	0.00mq
Rilevato sx	0.00mq

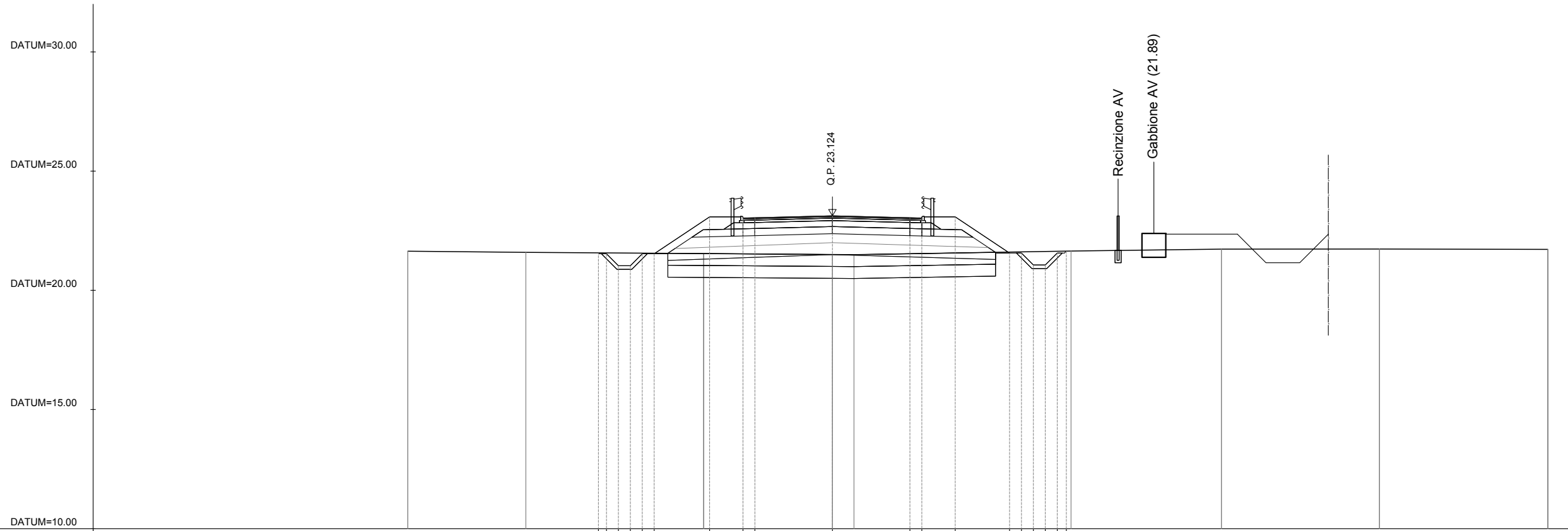


PROG 0+500.000
SEZ. 26

QUOTE PROGETTO		21.71	21.66	21.16	21.66	23.25	23.20	23.21	23.30	23.21	23.20	23.25	21.57	21.57	21.07	21.07	21.57			
QUOTE TERRENO		21.79		21.69		21.68			21.65				21.59				21.55		21.67	21.65
DIST. PROGRESSIVE PROGETTO			-9.89	-9.04	-8.54	-8.04	-7.54	-5.15	-3.75	-3.25	0.00	3.25	3.75	5.15	7.68	8.18	8.68	9.18	9.68	
DIST. PROGRESSIVE TERRENO		-18.06		-8.43		-4.55			0.00			6.93					12.01		21.00	30.00

Aree sez. n°27	
	Area
Scavo	0.00mq
Rilevato	9.76mq
Usura	0.30mq
Binder	0.45mq
Base	0.74mq
Misto Stabilizzato	2.18mq
Supercompattato	3.39mq
Inerbimento	2.59mq
Scotico	6.87mq
Bonifica	6.87mq
Anticapillare	6.74mq

Aree Fossi sez. n°27	
	Area
Scavo dx	0.97mq
Scavo sx	0.90mq
Rilevato dx	0.00mq
Rilevato sx	0.00mq

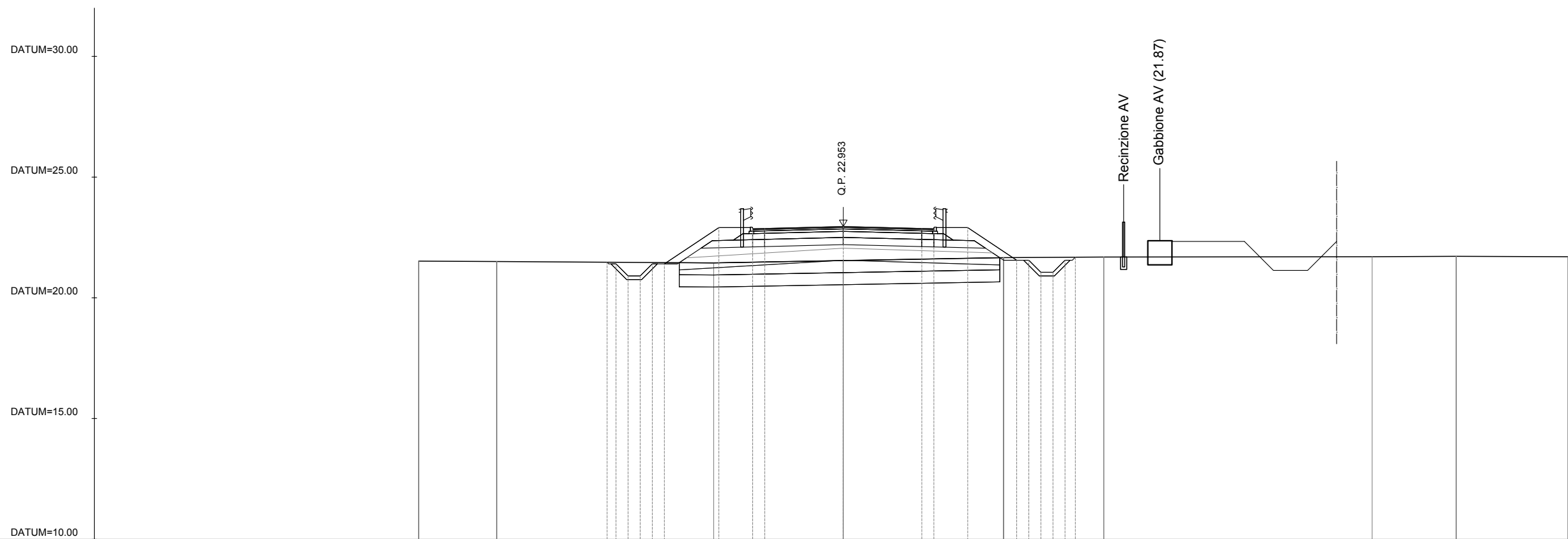


PROG 0+520.000
SEZ. 27

QUOTE PROGETTO			21.57	21.53	21.03	21.03	21.53	21.53	23.08	23.03	23.04	23.12	21.50	21.50	23.04	23.03	23.08	21.56	21.56	21.06	21.06	21.56	21.64							
QUOTE TERRENO		-21.64		-21.59					-21.54				-21.50	-21.50									-21.65			-21.73		-21.73		-21.72
DIST. PROGRESSIVE PROGETTO					-9.81	-8.47	-8.47	-7.97	-7.47	-5.15	-3.75	-3.25	0.00	0.90	3.25	3.75	5.15	7.43	7.93	8.43	8.93	9.43	9.81			16.31		22.94		30.00
DIST. PROGRESSIVE TERRENO		-17.80		-12.85					-5.40				0.00	0.90									10.01			16.31		22.94		30.00

Aree sez. n°28	
	Area
Scavo	0.01mq
Rilevato	7.29mq
Usura	0.30mq
Binder	0.45mq
Base	0.74mq
Misto Stabilizzato	2.18mq
Supercompattato	3.39mq
Inerbimento	2.48mq
Scotico	6.64mq
Bonifica	6.64mq
Anticapillare	6.49mq

Aree Fossi sez. n°28	
	Area
Scavo dx	1.11mq
Scavo sx	0.97mq
Rilevato dx	0.00mq
Rilevato sx	0.00mq

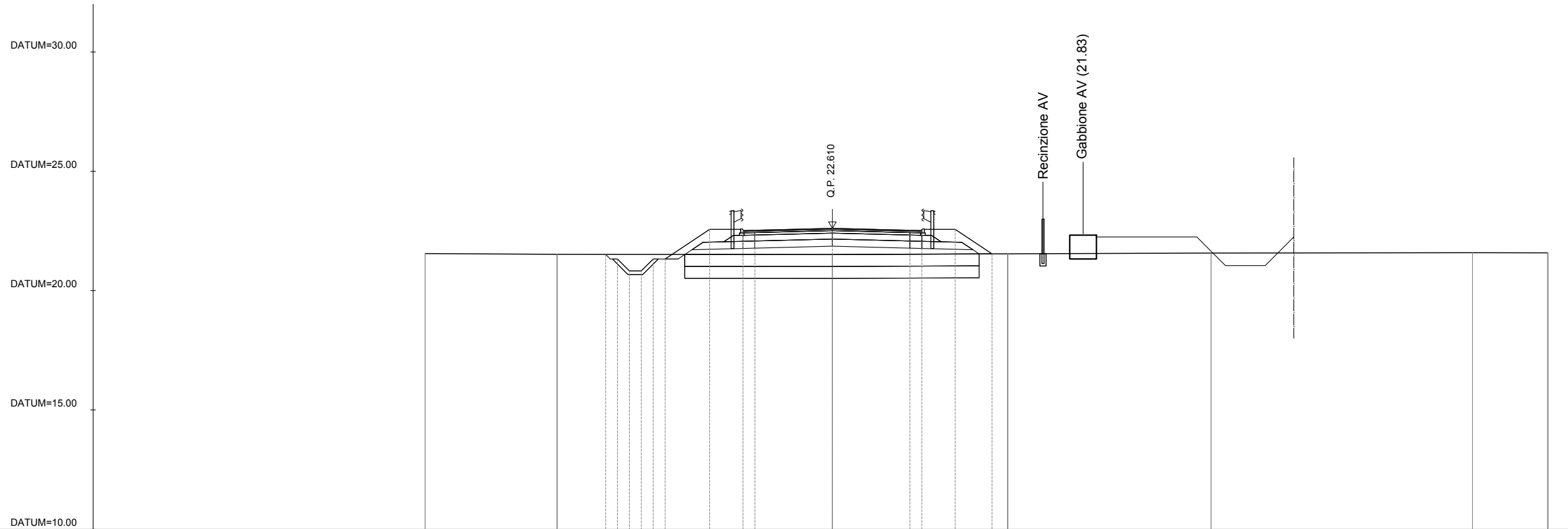


PROG 0+540.000
SEZ. 28

QUOTE PROGETTO				21.47	21.41	20.91	21.41	21.41	22.91	22.86	22.87	22.95	22.87	22.86	22.91	21.56	21.56	21.06	21.06	21.56	21.68						
QUOTE TERRENO		21.52	21.50						21.45			21.54				21.66				21.69					21.70	21.72	21.70
DIST. PROGRESSIVE PROGETTO				8.77	8.41	8.91	8.41	7.91	7.41	5.15	3.75	3.25	0.00	3.25	3.75	5.15	7.18	7.68	8.18	8.68	9.18	9.61					
DIST. PROGRESSIVE TERRENO		17.58	14.34						5.36			0.00				6.63				10.78					21.89	25.37	30.00

Aree sez. n°30	
	Area
Scavo	0.03mq
Rilevato	3.22mq
Usura	0.30mq
Binder	0.45mq
Base	0.74mq
Misto Stabilizzato	2.18mq
Supercompattato	3.39mq
Inerbimento	2.16mq
Scotico	6.17mq
Bonifica	6.17mq
Anticapillare	0.00mq

Aree Fossi sez. n°30	
	Area
Scavo dx	0.00mq
Scavo sx	1.29mq
Rilevato dx	0.00mq
Rilevato sx	0.00mq

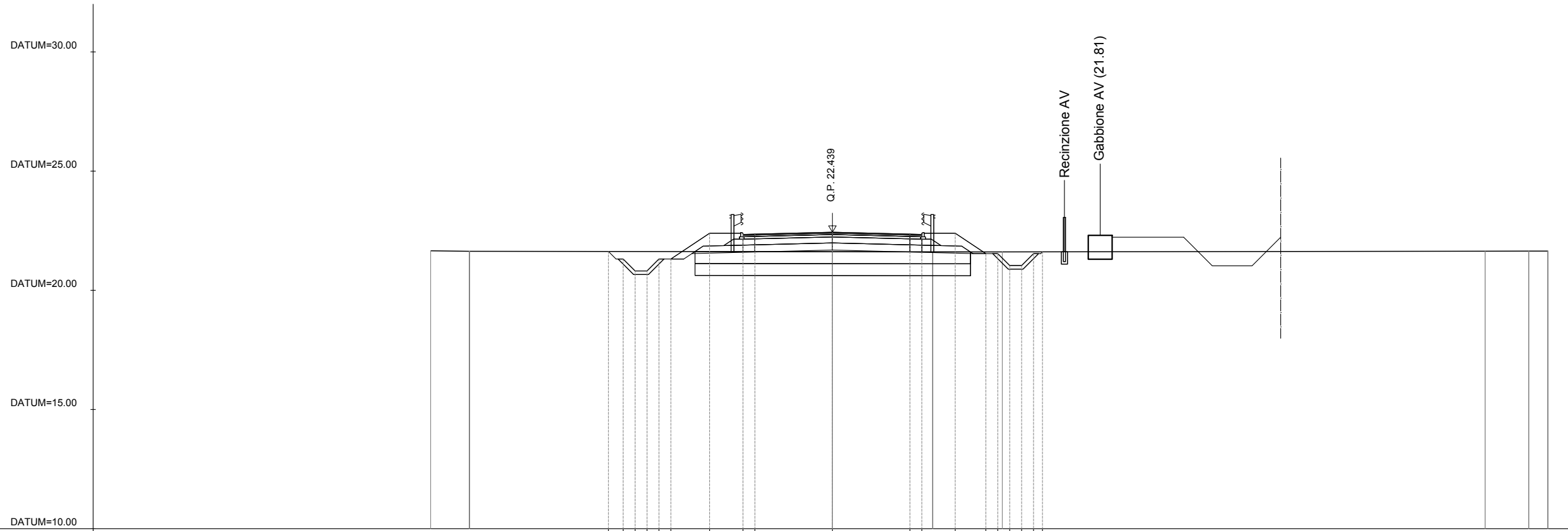


PROG 0+580.000
SEZ. 30

QUOTE PROGETTO				21.52	21.32	20.82	20.82	21.32	21.32	22.57	22.52	22.53	22.61	22.53	22.52	22.57	21.54						
QUOTE TERRENO	-21.55		-21.52										21.51				21.54			-21.57		-21.59	-21.58
DIST. PROGRESSIVE PROGETTO				-9.51	-9.01	-8.51	-8.01	-7.51	-7.01	-5.15	-3.75	-3.25	0.00	3.25	3.75	5.15	6.69						
DIST. PROGRESSIVE TERRENO	-17.08		-11.55										0.00				7.35			15.88		26.84	30.00

Aree sez. n°31	
	Area
Scavo	0.33mq
Rilevato	0.21mq
Usura	0.30mq
Binder	0.45mq
Base	0.74mq
Misto Stabilizzato	2.18mq
Supercompattato	3.39mq
Inerbimento	1.98mq
Scotico	5.77mq
Bonifica	5.77mq
Anticapillare	0.00mq

Aree Fossi sez. n°31	
	Area
Scavo dx	1.00mq
Scavo sx	1.60mq
Rilevato dx	0.00mq
Rilevato sx	0.00mq



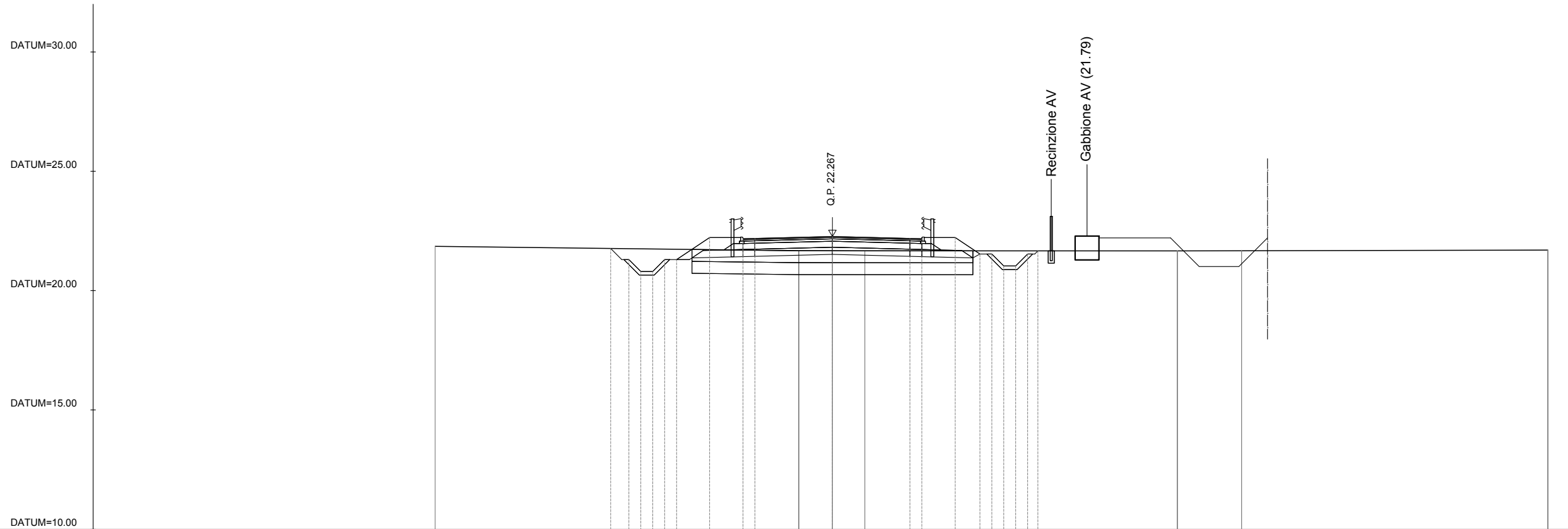
PROG 0+600.000
SEZ. 31

QUOTE PROGETTO				21.63	21.31	20.81	21.31	22.40	22.35	22.36	22.44	22.36	22.35	22.40	21.54	21.54	21.04	21.04	21.81					
QUOTE TERRENO	-16.66	-15.22									21.62		21.61									21.64	21.64	21.65
DIST. PROGRESSIVE PROGETTO				-9.39	-8.77	-8.27	-7.77	-7.27	-6.77	-5.15	0.00	3.25	3.75	5.15	6.43	6.93	7.43	7.93	8.43	8.93				
DIST. PROGRESSIVE TERRENO	-16.85	-15.22									0.00	4.20			7.12							27.37	29.20	30.00

Aree sez. n°32	
	Area
Scavo	2.90mq
Rilevato	0.00mq
Usura	0.30mq
Binder	0.45mq
Base	0.74mq
Misto Stabilizzato	2.18mq
Supercompattato	3.39mq
Inerbimento	1.85mq
Scotico	5.89mq
Bonifica	5.89mq
Anticapillare	0.00mq

Aree Fossi sez. n°32	
	Area
Scavo dx	1.14mq
Scavo sx	1.96mq
Rilevato dx	0.00mq
Rilevato sx	0.00mq

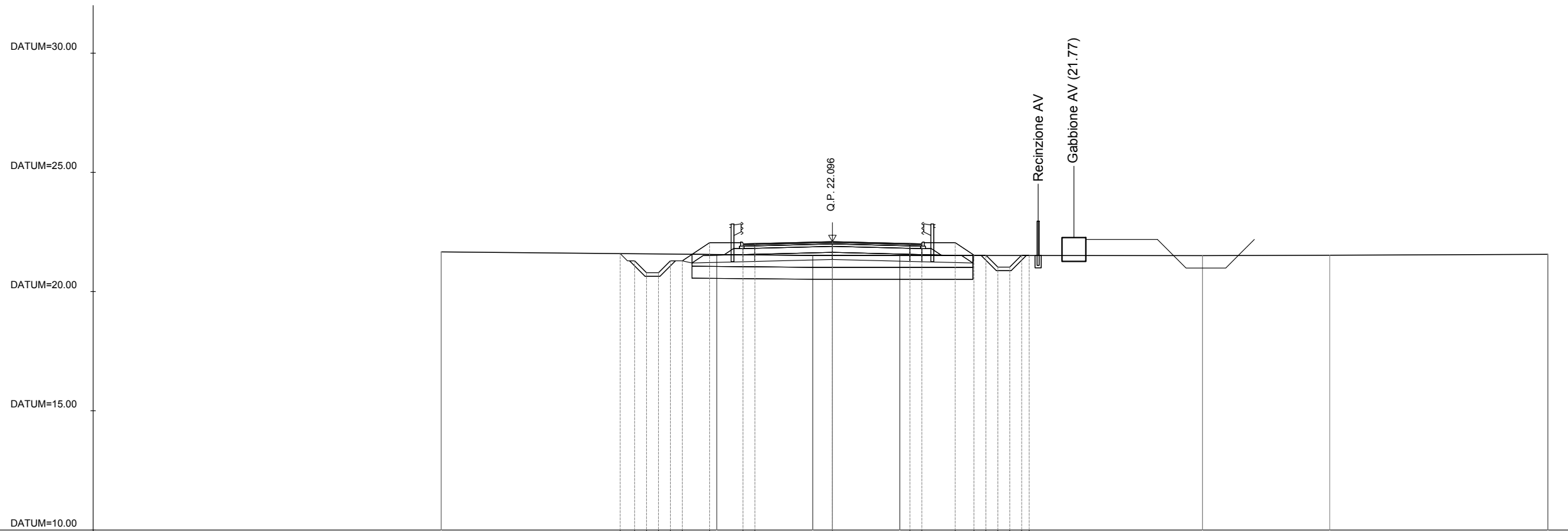
PROG 0+620.000
SEZ. 32



QUOTE PROGETTO		21.77	21.30	20.80	21.30	22.22	22.17	22.27	22.19	22.22	21.53	21.03	21.03	21.53	21.67					
QUOTE TERRENO	-21.85							-21.67	21.67	-21.67				-21.66	-21.67			-21.70		
DIST. PROGRESSIVE PROGETTO		-9.30	-8.53	-8.03	-7.53	-7.03	-6.53	-5.15	-3.75	-3.25	0.00	3.25	3.75	5.15	6.19	6.69	7.19	7.69	8.19	8.62
DIST. PROGRESSIVE TERRENO	-16.66								-1.41	0.00	1.36			14.46	17.16			30.00		

Aree sez. n°33	
	Area
Scavo	3.13mq
Rilevato	0.00mq
Usura	0.30mq
Binder	0.45mq
Base	0.74mq
Misto Stabilizzato	2.18mq
Supercompattato	3.39mq
Inerbimento	1.74mq
Scotico	5.89mq
Bonifica	5.89mq
Anticapillare	0.00mq

Aree Fossi sez. n°33	
	Area
Scavo dx	0.80mq
Scavo sx	1.54mq
Rilevato dx	0.01mq
Rilevato sx	0.00mq



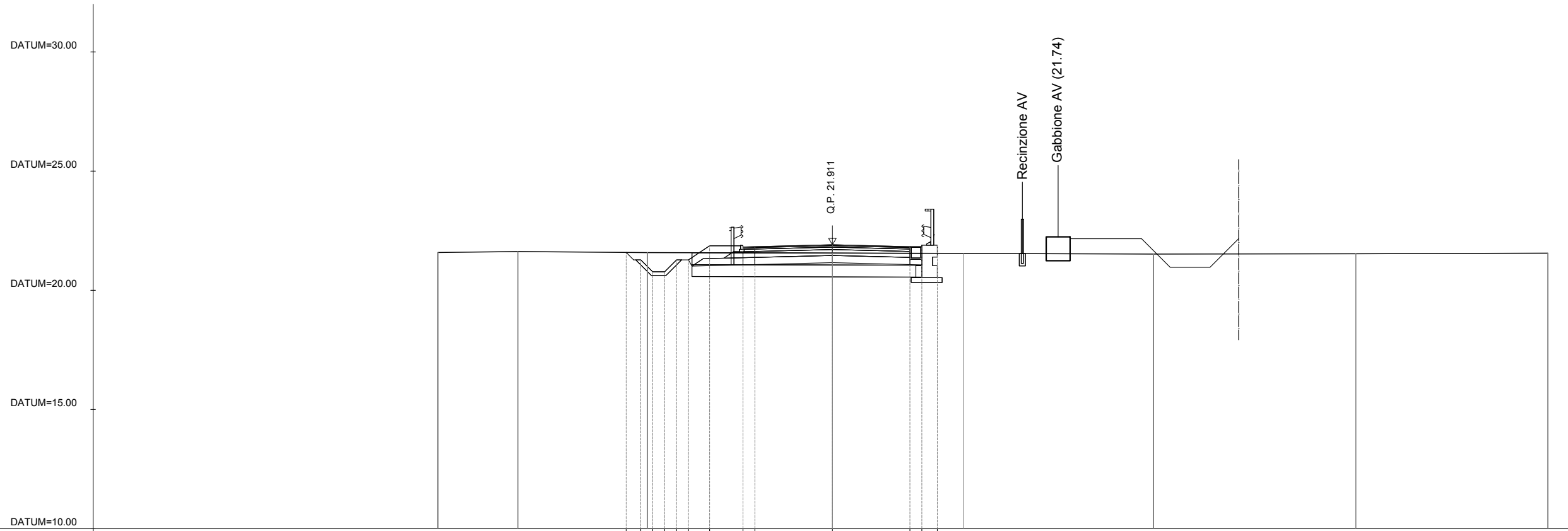
PROG 0+640.000
SEZ. 33

QUOTE PROGETTO		21.59	21.29	20.79	20.79	21.29	22.05	22.00	22.01	22.10	22.01	22.00	22.05	21.53	21.53	21.03	21.03	21.51				
QUOTE TERRENO		-21.67					-21.55			-21.52	-21.52		-21.52					-21.51			-21.53	
DIST. PROGRESSIVE PROGETTO			-8.90	-8.29	-7.79	-7.29	-6.79	-6.29	-5.15	-3.75	-3.25	0.00	3.25	3.75	5.15	5.94	6.44	6.94	7.44	7.94		
DIST. PROGRESSIVE TERRENO		-16.40					-4.85			-0.83	0.00	2.82						15.52			20.86	30.00

Aree sez. n°35	
	Area
Scavo	4.57mq
Rilevato	0.00mq
Usura	0.28mq
Binder	0.42mq
Base	0.70mq
Misto Stabilizzato	1.90mq
Supercompattato	2.78mq
Inerbimento	0.86mq
Scotico	4.82mq
Bonifica	4.82mq
Anticapillare	0.00mq

Aree Fossi sez. n°35	
	Area
Scavo dx	0.00mq
Scavo sx	1.58mq
Rilevato dx	0.00mq
Rilevato sx	0.00mq

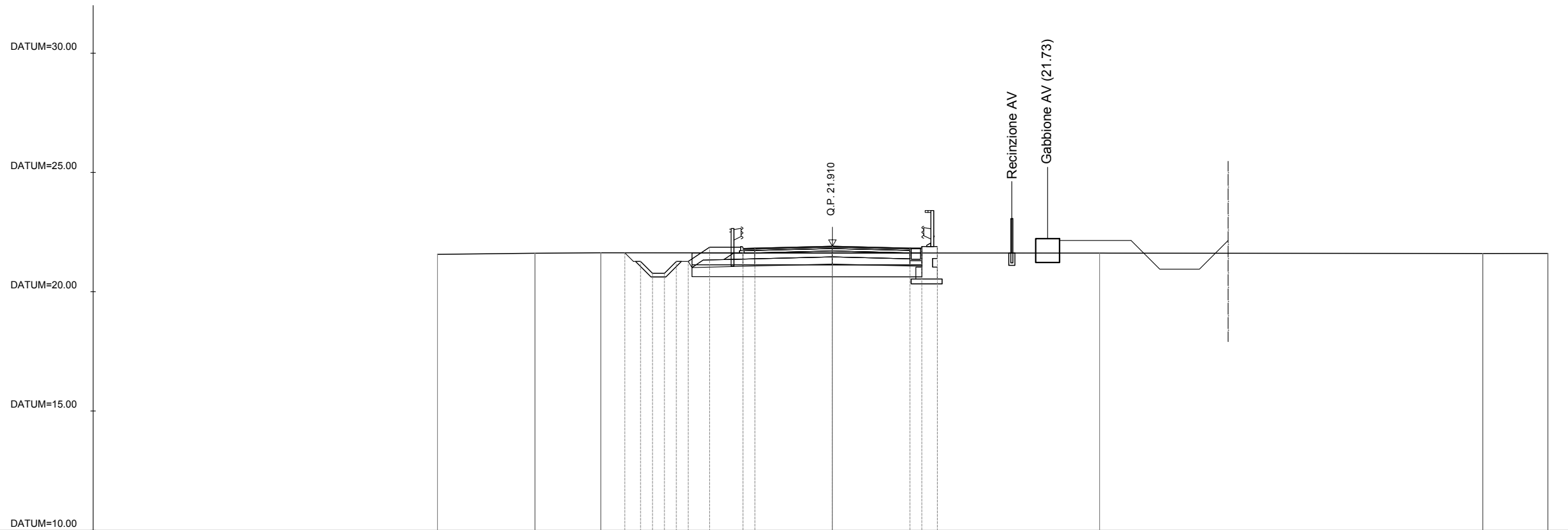
PROG 0+664.000
SEZ. 35



QUOTE PROGETTO				21.59	21.28	21.28	20.78	20.78	21.28	21.87	21.82	21.83	21.91	21.83	21.83	21.89					
QUOTE TERRENO			21.59	21.63	21.58								21.56			21.55		21.52		21.53	21.56
DIST. PROGRESSIVE PROGETTO					-8.65	-8.04	-7.54	-7.04	-6.54	-6.04	-5.15	-3.75	-3.25	0.00	3.25	3.75	4.40				
DIST. PROGRESSIVE TERRENO			-16.54	-13.19	-7.76								0.00			5.48		13.46		21.95	30.00

Aree sez. n°36	
	Area
Scavo	5.19mq
Rilevato	0.00mq
Usura	0.28mq
Binder	0.42mq
Base	0.69mq
Misto Stabilizzato	1.90mq
Supercompattato	2.78mq
Inerbimento	0.86mq
Scotico	4.82mq
Bonifica	4.82mq
Anticapillare	0.00mq

Aree Fossi sez. n°36	
	Area
Scavo dx	0.00mq
Scavo sx	1.72mq
Rilevato dx	0.00mq
Rilevato sx	0.00mq



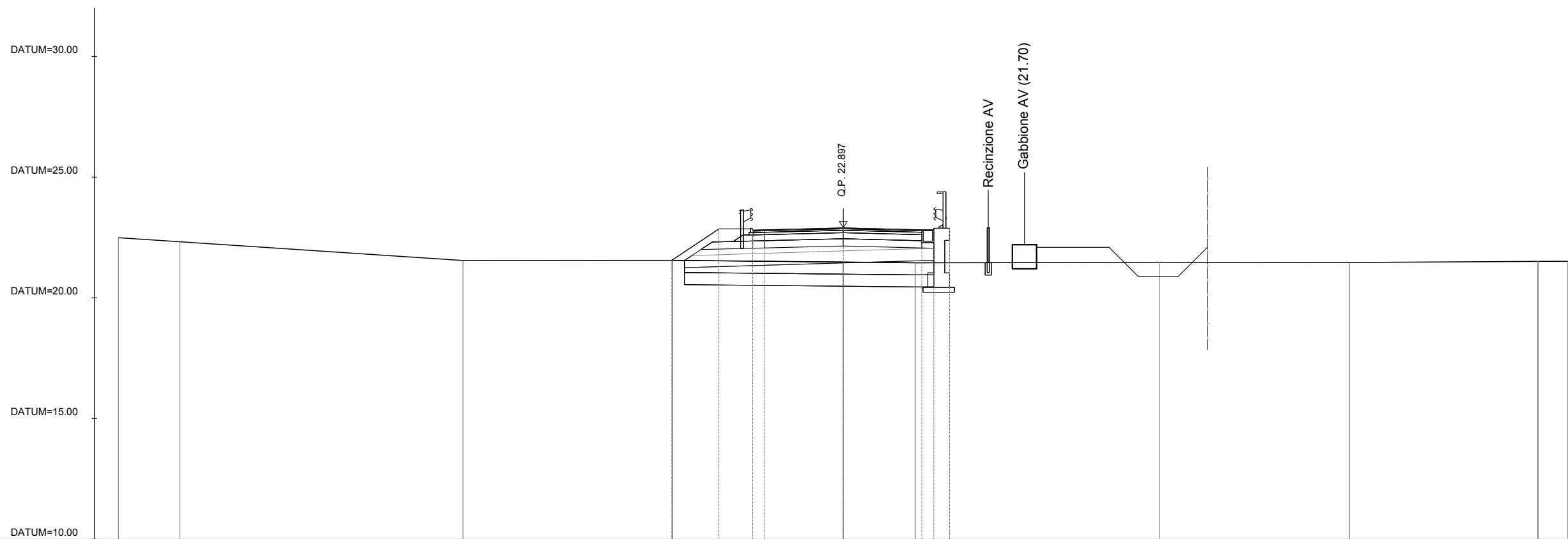
PROG 0+680.000
SEZ. 36

QUOTE PROGETTO				21.63	21.27	20.77	20.77	21.27	21.27	21.87	21.82	21.83	21.91	21.83	21.83	21.89					
QUOTE TERRENO		21.57	21.61	21.63									21.63				21.62		21.60	21.60	
DIST. PROGRESSIVE PROGETTO					-8.71	-8.04	-7.54	-7.04	-6.54	-6.04	-5.15	-3.75	-3.25	0.00	3.25	3.75	4.40				
DIST. PROGRESSIVE TERRENO		-16.56	-12.47	-9.71										0.00				11.20		27.27	30.00

Aree sez. n°39	
	Area
Scavo	0.00mq
Rilevato	5.85mq
Usura	0.28mq
Binder	0.42mq
Base	0.69mq
Misto Stabilizzato	1.90mq
Supercompattato	2.78mq
Inerbimento	1.17mq
Scotico	5.16mq
Bonifica	5.16mq
Anticapillare	5.10mq

Aree Fossi sez. n°39	
	Area
Scavo dx	0.00mq
Scavo sx	0.00mq
Rilevato dx	0.00mq
Rilevato sx	0.00mq

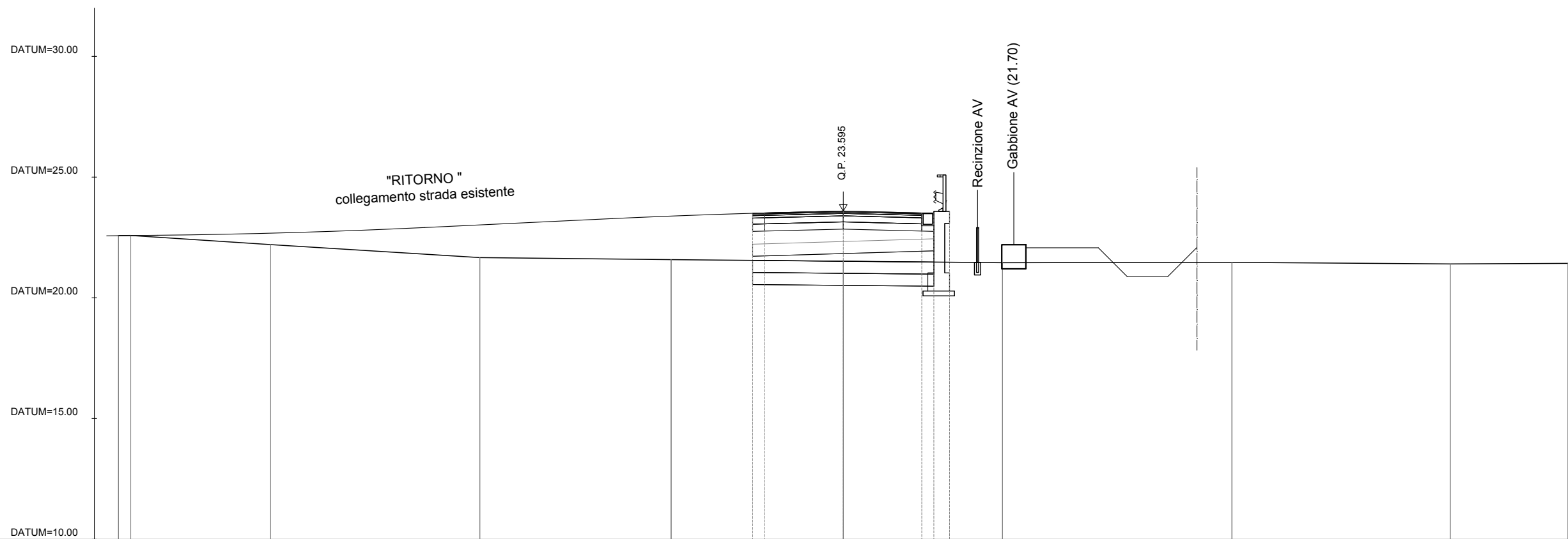
PROG 0+735.405
SEZ. 39



QUOTE PROGETTO						21.55	22.85	22.80	22.82	22.90	22.82	22.88								
QUOTE TERRENO	-22.49	-22.32		-21.54		-21.55				-21.48	-21.45			-21.47		-21.46			-21.51	-21.51
DIST. PROGRESSIVE PROGETTO						-7.10	-5.15	-3.75	-3.25	0.00	3.25	3.75	4.40							
DIST. PROGRESSIVE TERRENO	-30.00	-27.46		-15.74		-7.07				0.00	2.98			13.08		20.96			28.76	30.00

Aree sez. n°41	
	Area
Scavo	0.00mq
Rilevato	9.63mq
Usura	0.28mq
Binder	0.42mq
Base	0.70mq
Misto Stabilizzato	1.75mq
Supercompattato	2.21mq
Inerbimento	0.00mq
Scotico	3.75mq
Bonifica	3.75mq
Anticapillare	3.75mq

Aree Fossi sez. n°41	
	Area
Scavo dx	0.00mq
Scavo sx	0.00mq
Rilevato dx	0.00mq
Rilevato sx	0.00mq

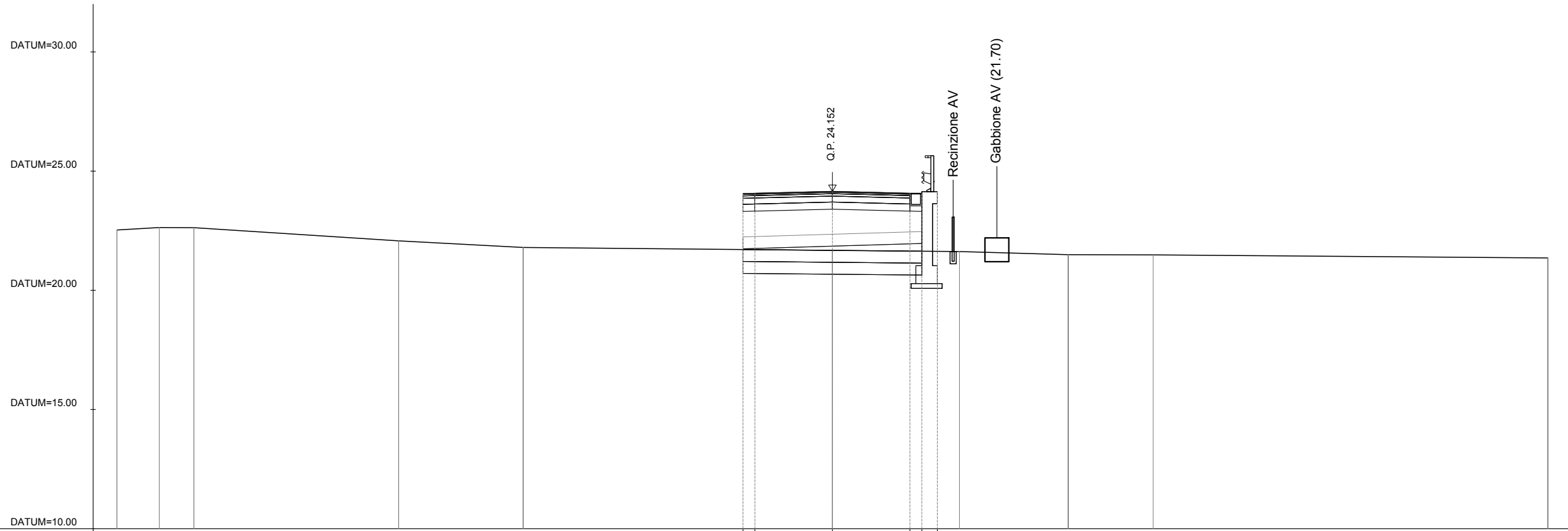


PROG 0+755.022
SEZ. 41

QUOTE PROGETTO						23.50 23.51	23.60	23.51 23.51 23.58					
QUOTE TERRENO	-22.58 -22.58	-22.20	-21.67	-21.58			21.52		-21.45		-21.47	-21.40	-21.43
DIST. PROGRESSIVE PROGETTO						-3.75 -3.25	0.00	3.25 3.75 4.40					
DIST. PROGRESSIVE TERRENO	-30.00 -29.49	-23.70	-15.04	-7.13			0.00		6.59		16.09	25.12	30.00

Aree sez. n°42	
	Area
Scavo	0.00mq
Rilevato	12.60mq
Usura	0.28mq
Binder	0.42mq
Base	0.70mq
Misto Stabilizzato	1.75mq
Supercompattato	2.21mq
Inerbimento	0.00mq
Scotico	3.75mq
Bonifica	3.75mq
Anticapillare	3.75mq

Aree Fossi sez. n°42	
	Area
Scavo dx	0.00mq
Scavo sx	0.00mq
Rilevato dx	0.00mq
Rilevato sx	0.00mq

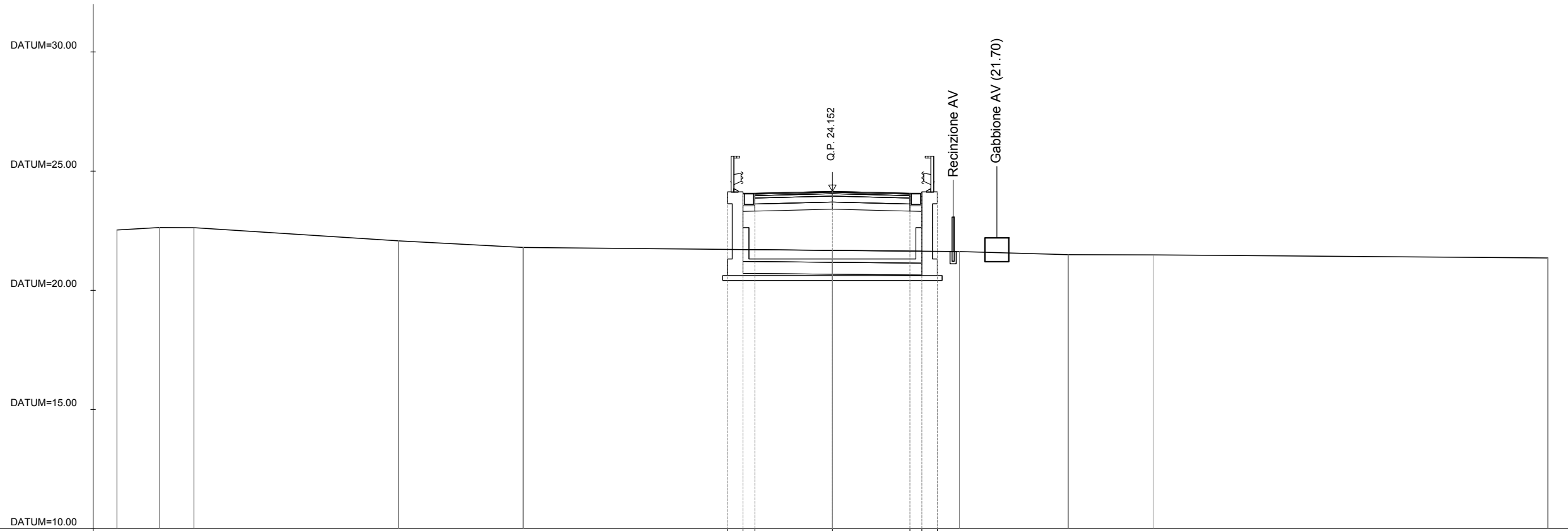


PROG 0+770.000
SEZ. 42

QUOTE PROGETTO						24.06	24.07	24.15	24.07	24.14						
QUOTE TERRENO	22.53	22.63	22.63	22.07	21.80			21.68		21.63	21.50	21.49				21.36
DIST. PROGRESSIVE PROGETTO						3.75	3.25	0.00	3.25	3.75	4.40					
DIST. PROGRESSIVE TERRENO	-30.00	-28.23	-26.77	-18.19	-12.97			0.00		5.33	9.89	13.45				30.00

Aree sez. n°43	
	Area
Scavo	0.00mq
Rilevato	12.60mq
Usura	0.26mq
Binder	0.39mq
Base	0.65mq
Misto Stabilizzato	1.62mq
Supercompattato	2.18mq
Inerbimento	0.00mq
Scotico	3.75mq
Bonifica	3.75mq
Anticapillare	0.00mq

Aree Fossi sez. n°43	
	Area
Scavo dx	0.00mq
Scavo sx	0.00mq
Rilevato dx	0.00mq
Rilevato sx	0.00mq

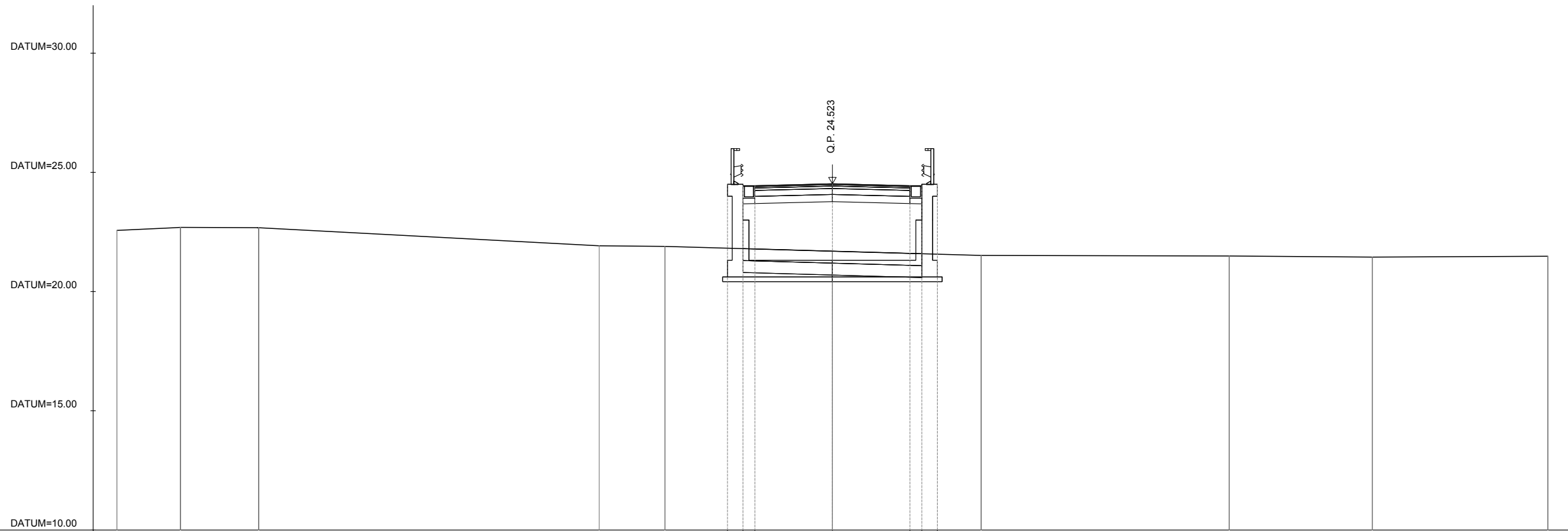


PROG 0+770.001
SEZ. 43

QUOTE PROGETTO						24.13	24.07	24.07	24.15	24.07	24.07	24.13							
QUOTE TERRENO	-22.53	-22.63	-22.63		-22.08		-21.80		21.68			-21.63		21.50		-21.49		-21.36	
DIST. PROGRESSIVE PROGETTO									0.00		3.25	3.75	4.40						
DIST. PROGRESSIVE TERRENO	-30.00	-28.23	-26.77		-18.19		-12.97		0.00				5.33		9.89		13.45		30.00

Aree sez. n°44	
	Area
Scavo	0.00mq
Rilevato	15.24mq
Usura	0.26mq
Binder	0.39mq
Base	0.65mq
Misto Stabilizzato	1.62mq
Supercompattato	2.18mq
Inerbimento	0.00mq
Scotico	3.75mq
Bonifica	3.75mq
Anticapillare	0.00mq

Aree Fossi sez. n°44	
	Area
Scavo dx	0.00mq
Scavo sx	0.00mq
Rilevato dx	0.00mq
Rilevato sx	0.00mq

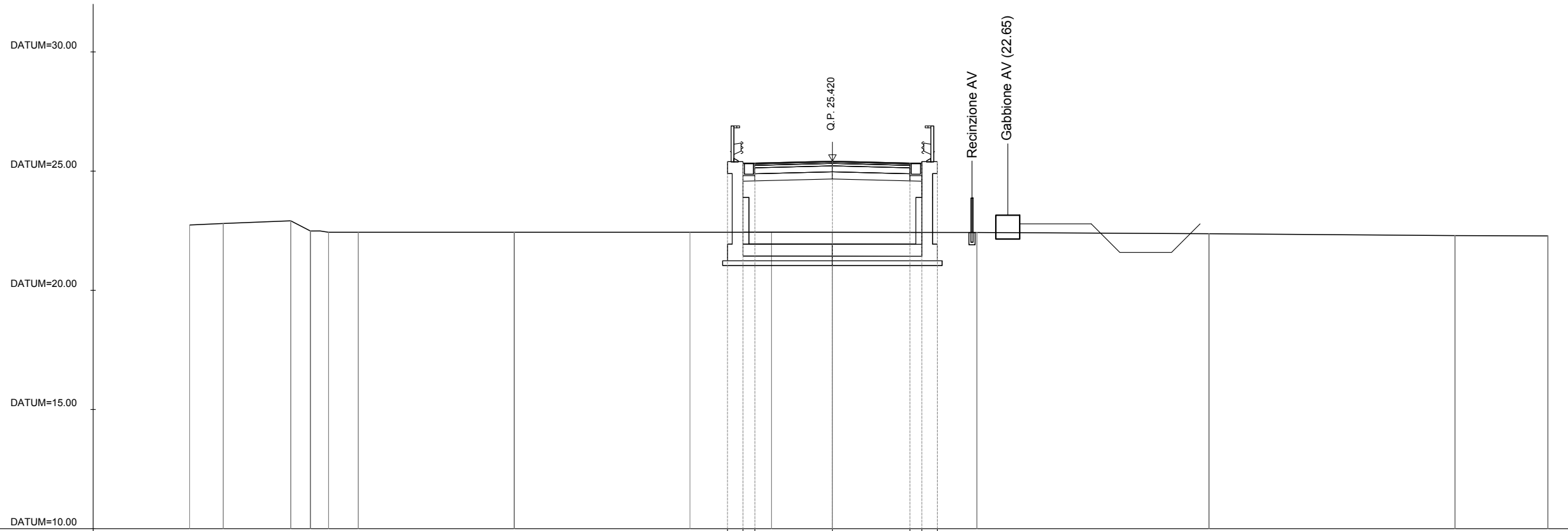


PROG 0+780.000
SEZ. 44

QUOTE PROGETTO						24.50	24.44	24.44	24.52	24.44	24.44	24.50					
QUOTE TERRENO	-22.56	-22.69	-22.68		-21.92	-21.89		21.69			-21.52			-21.49		-21.45	-21.48
DIST. PROGRESSIVE PROGETTO							-4.40	-3.75	0.00		3.25	3.75	4.40				
DIST. PROGRESSIVE TERRENO	-30.00	-27.34	-24.06		-9.78	-7.02		0.00		6.24				16.64		22.64	30.00

Aree sez. n°46	
	Area
Scavo	0.00mq
Rilevato	16.43mq
Usura	0.26mq
Binder	0.39mq
Base	0.65mq
Misto Stabilizzato	1.62mq
Supercompattato	2.18mq
Inerbimento	0.00mq
Scotico	3.75mq
Bonifica	3.75mq
Anticpillare	0.00mq

Aree Fossi sez. n°46	
	Area
Scavo dx	0.00mq
Scavo sx	0.00mq
Rilevato dx	0.00mq
Rilevato sx	0.00mq

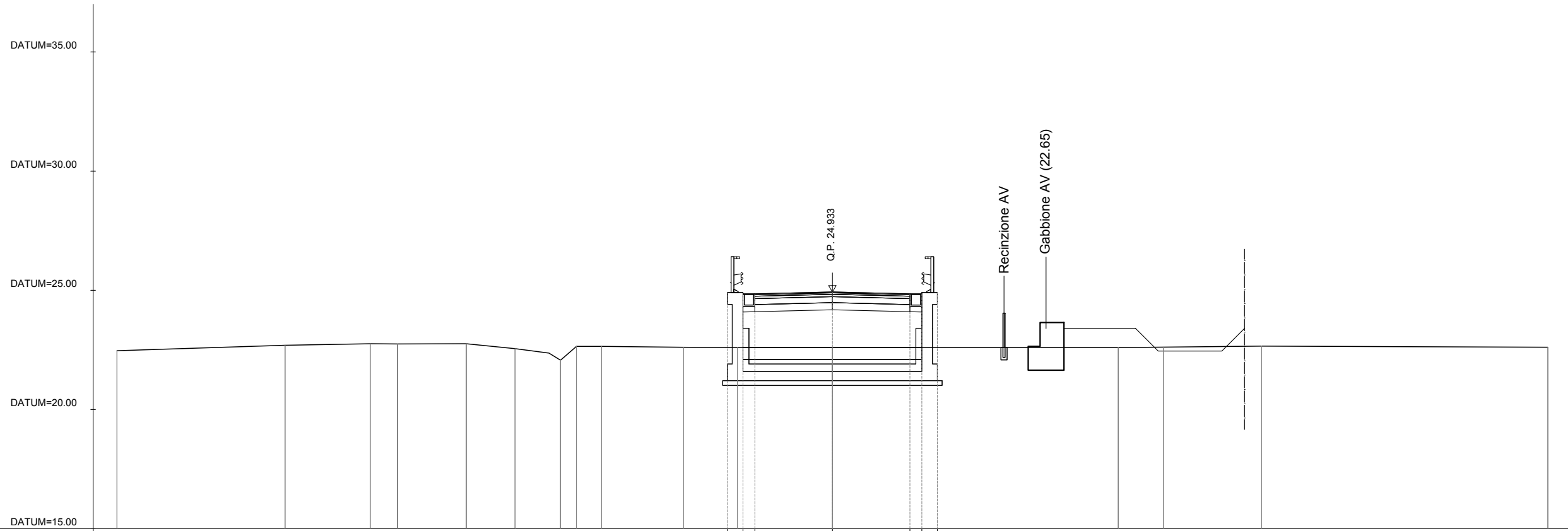


PROG 0+820.000
SEZ. 46

QUOTE PROGETTO							25.40	25.34	25.34	25.42	25.34	25.34	25.40					
QUOTE TERRENO	22.74	22.80	22.92	22.49	22.44	22.44	22.44	22.43	22.43	22.43	22.43	22.37	22.30	22.28				
DIST. PROGRESSIVE PROGETTO							4.40	3.75	3.25	0.00	3.25	3.75	4.40					
DIST. PROGRESSIVE TERRENO	-26.95	-25.55	-22.71	-21.89	-21.13	-19.88	-13.34	-5.97	-2.56	0.00	6.06	15.79	26.11	30.00				

Aree sez. n°49	
	Area
Scavo	0.00mq
Rilevato	11.54mq
Usura	0.26mq
Binder	0.39mq
Base	0.65mq
Misto Stabilizzato	1.62mq
Supercompattato	2.18mq
Inerbimento	0.00mq
Scotico	3.75mq
Bonifica	3.75mq
Anticapillare	0.00mq

Aree Fossi sez. n°49	
	Area
Scavo dx	0.00mq
Scavo sx	0.00mq
Rilevato dx	0.00mq
Rilevato sx	0.00mq

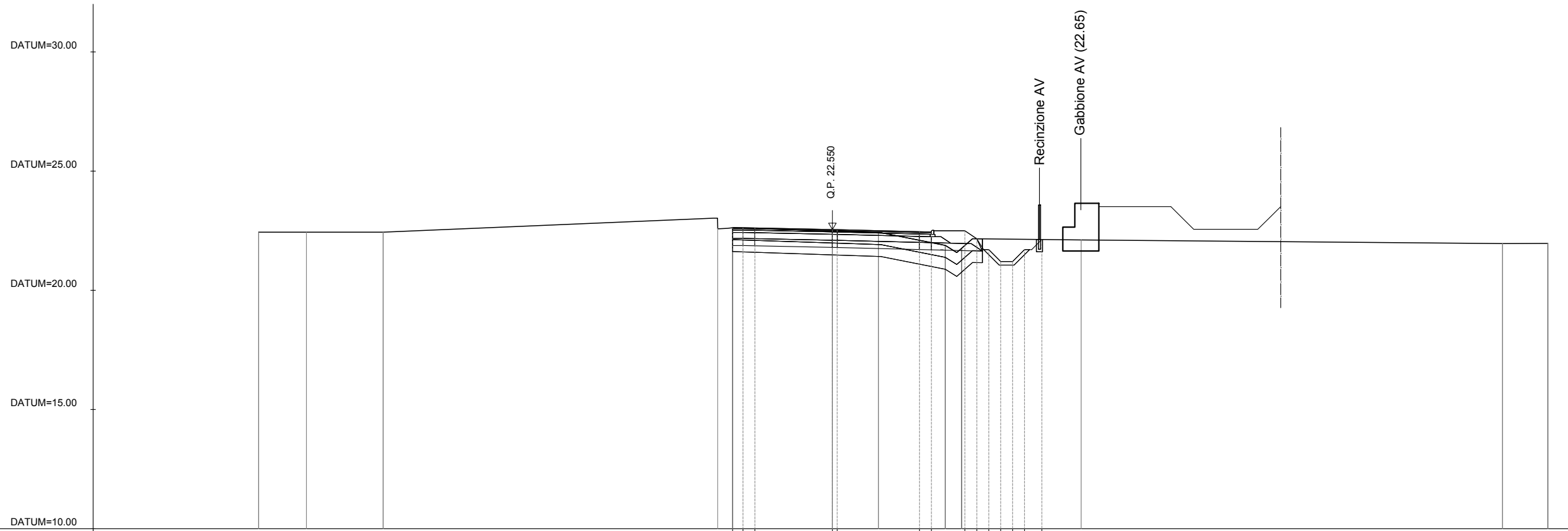


PROG 0+870.000
SEZ. 49

QUOTE PROGETTO										24.91	24.85	24.85	24.93	24.85	24.85	24.91							
QUOTE TERRENO	22.47		22.69		22.76	22.75		22.76	22.55	22.07	22.65	22.65		22.61	22.60	22.60	22.60	22.62		22.66		22.61	
DIST. PROGRESSIVE PROGETTO										4.40	3.75	3.25	0.00		3.25	3.75	4.40						
DIST. PROGRESSIVE TERRENO	-30.00		-22.95		-19.38	-18.24		-15.35	-13.31	-11.40	-10.73	-9.68		-6.24	-3.98	0.00		11.99	13.88		18.00		30.00

Aree sez. n°58	
	Area
Scavo	5.80mq
Rilevato	0.01mq
Usura	0.33mq
Binder	0.50mq
Base	0.83mq
Misto Stabilizzato	2.24mq
Supercompattato	3.07mq
Inerbimento	0.79mq
Scotico	5.24mq
Bonifica	5.24mq
Anticapillare	0.00mq

Aree Fossi sez. n°58	
	Area
Scavo dx	1.87mq
Scavo sx	0.00mq
Rilevato dx	0.00mq
Rilevato sx	0.00mq



PROG 0+980.000
SEZ. 58

QUOTE PROGETTO					22.63	22.63	22.62	22.55		22.46	22.45	22.50	22.16	21.71	21.21	21.21	21.71	22.13							
QUOTE TERRENO		-22.44	-22.44	-22.44	-22.58	-22.63	-3.75	-3.25	22.48	-22.42	-21.88	-21.76	-21.16	-21.71	-21.21	-21.71	-22.13	-22.11					-21.96	-21.97	
DIST. PROGRESSIVE PROGETTO					-4.81	-4.19			0.00		3.65	4.15	5.55	6.06	6.56	7.06	7.56	8.06	8.78						
DIST. PROGRESSIVE TERRENO		-24.06	-22.06	-18.84	-4.81	-4.19			0.00	1.93	4.73	5.42							10.43				28.10	30.00	

