

SEZIONI TRASVERSALI TAV. 2/6

Scala 1:200

DESEGNI DI RIFERIMENTO

Table with columns: DESCRIZIONE, CODICE. Lists various technical documents and codes related to the project.

NOTE GENERALI

CARATTERISTICHE DEI MATERIALI

Table with columns: QUOTE TERRENO, DISTANZE TERRENO, QUOTE RILEVATO, DIST. RILEVATO. Contains numerical data for the first cross-section.

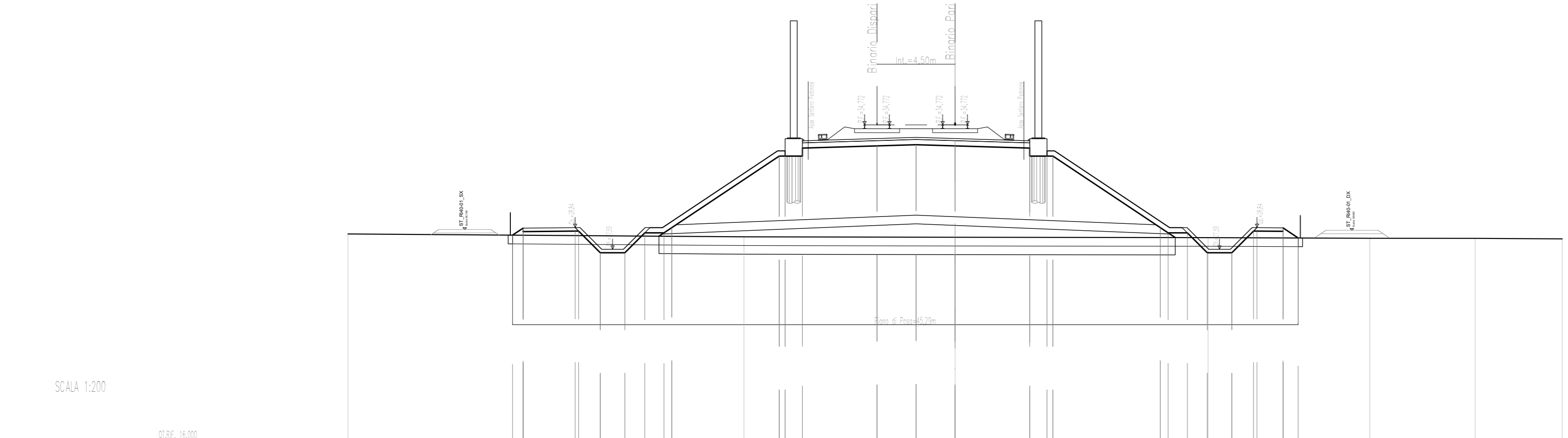


Table with columns: QUOTE TERRENO, DISTANZE TERRENO, QUOTE RILEVATO, DIST. RILEVATO. Contains numerical data for the second cross-section.

Table with columns: QUOTE TERRENO, DISTANZE TERRENO, QUOTE RILEVATO, DIST. RILEVATO. Contains numerical data for the third cross-section.

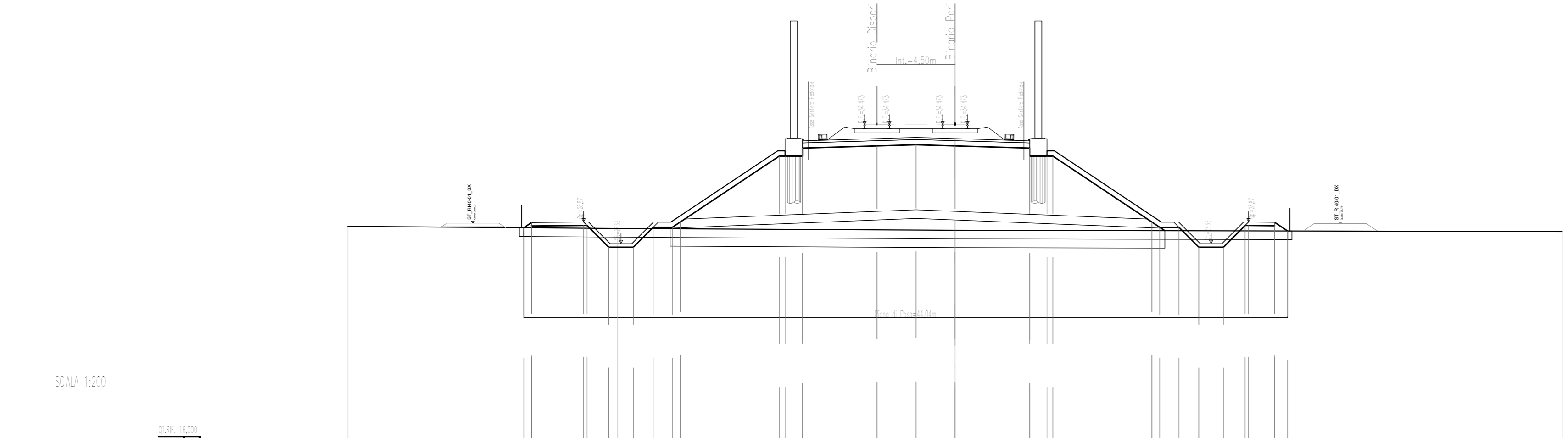


Table with columns: QUOTE TERRENO, DISTANZE TERRENO, QUOTE RILEVATO, DIST. RILEVATO. Contains numerical data for the fourth cross-section.

Table with columns: QUOTE TERRENO, DISTANZE TERRENO, QUOTE RILEVATO, DIST. RILEVATO. Contains numerical data for the fifth cross-section.

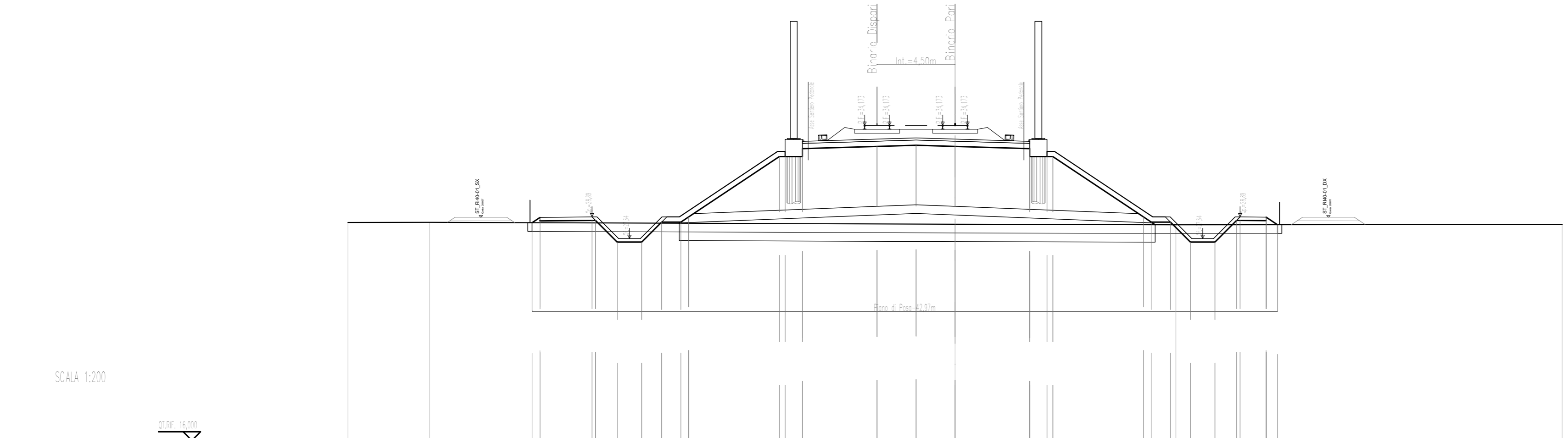


Table with columns: QUOTE TERRENO, DISTANZE TERRENO, QUOTE RILEVATO, DIST. RILEVATO. Contains numerical data for the sixth cross-section.

Table with columns: QUOTE TERRENO, DISTANZE TERRENO, QUOTE RILEVATO, DIST. RILEVATO. Contains numerical data for the seventh cross-section.

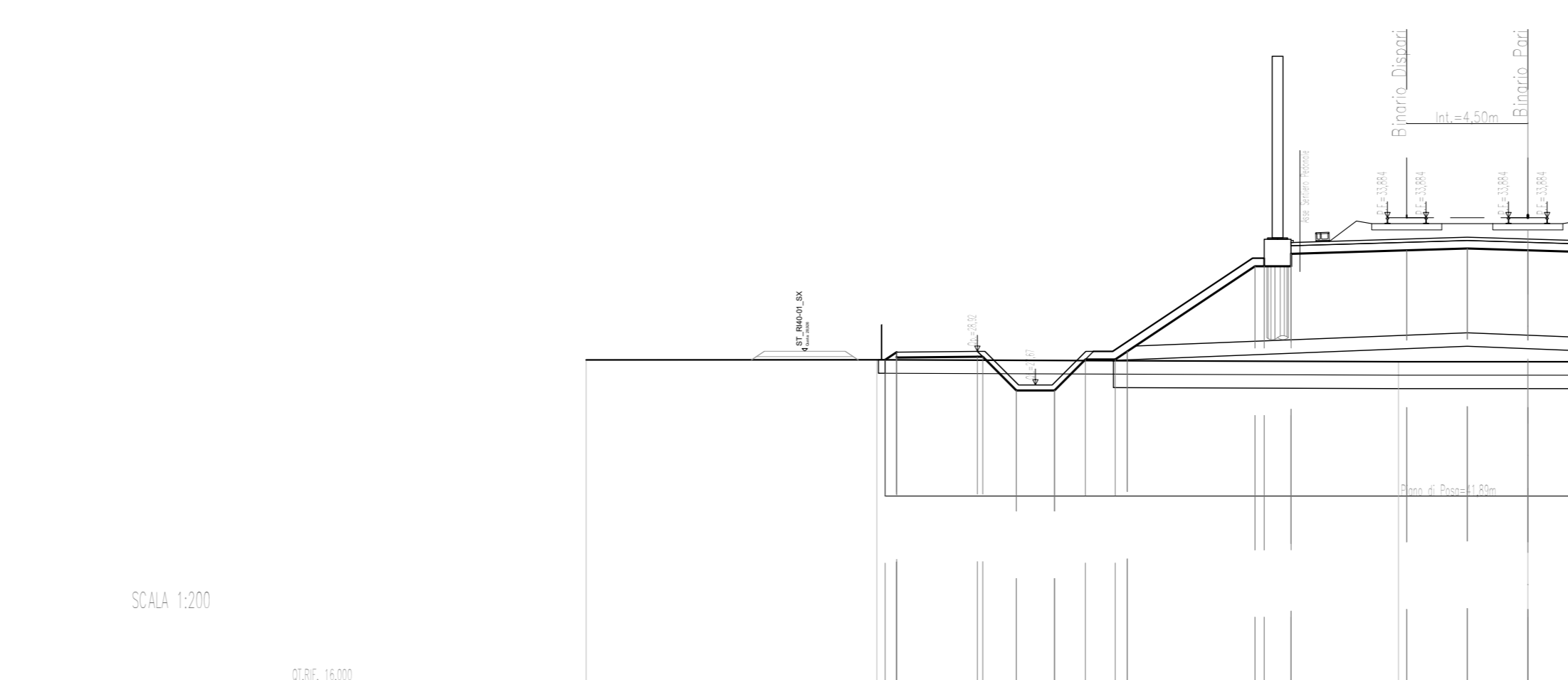


Table with columns: QUOTE TERRENO, DISTANZE TERRENO, QUOTE RILEVATO, DIST. RILEVATO. Contains numerical data for the eighth cross-section.

Table with columns: QUOTE TERRENO, DISTANZE TERRENO, QUOTE RILEVATO, DIST. RILEVATO. Contains numerical data for the ninth cross-section.

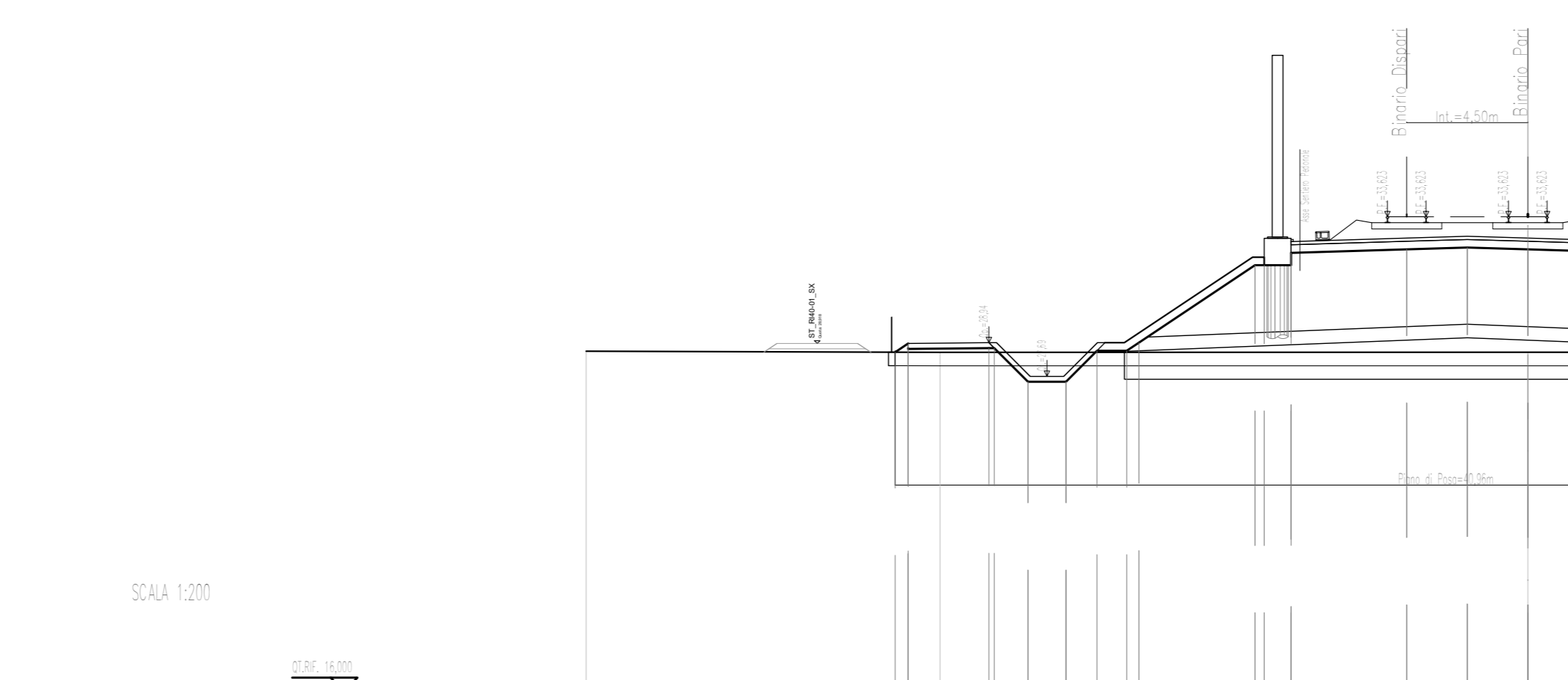


Table with columns: QUOTE TERRENO, DISTANZE TERRENO, QUOTE RILEVATO, DIST. RILEVATO. Contains numerical data for the tenth cross-section.

Table with columns: QUOTE TERRENO, DISTANZE TERRENO, QUOTE RILEVATO, DIST. RILEVATO. Contains numerical data for the eleventh cross-section.

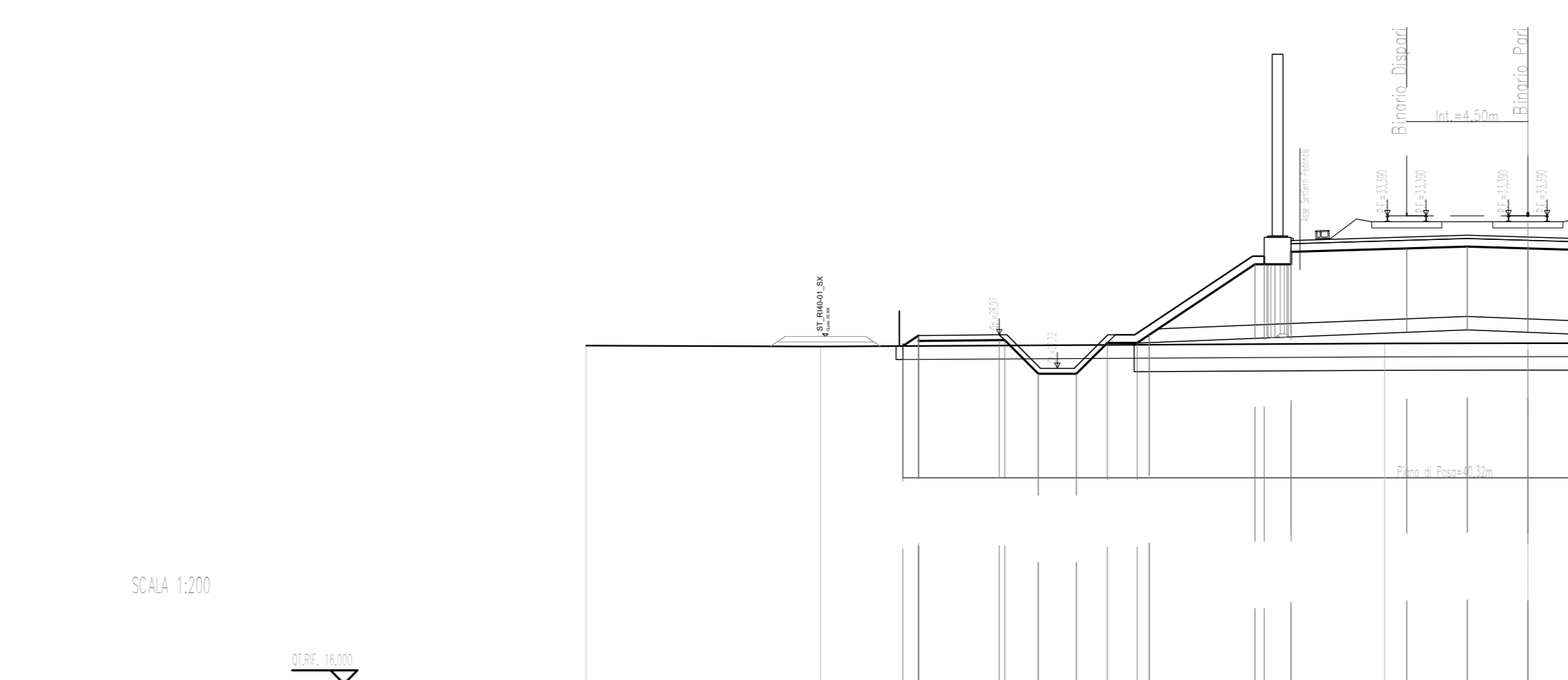


Table with columns: QUOTE TERRENO, DISTANZE TERRENO, QUOTE RILEVATO, DIST. RILEVATO. Contains numerical data for the twelfth cross-section.

Table with columns: QUOTE TERRENO, DISTANZE TERRENO, QUOTE RILEVATO, DIST. RILEVATO. Contains numerical data for the thirteenth cross-section.




Table with columns: QUOTE TERRENO, DISTANZE TERRENO, QUOTE RILEVATO, DIST. RILEVATO. Contains numerical data for the fourteenth cross-section.

Table with columns: QUOTE TERRENO, DISTANZE TERRENO, QUOTE RILEVATO, DIST. RILEVATO. Contains numerical data for the fifteenth cross-section.

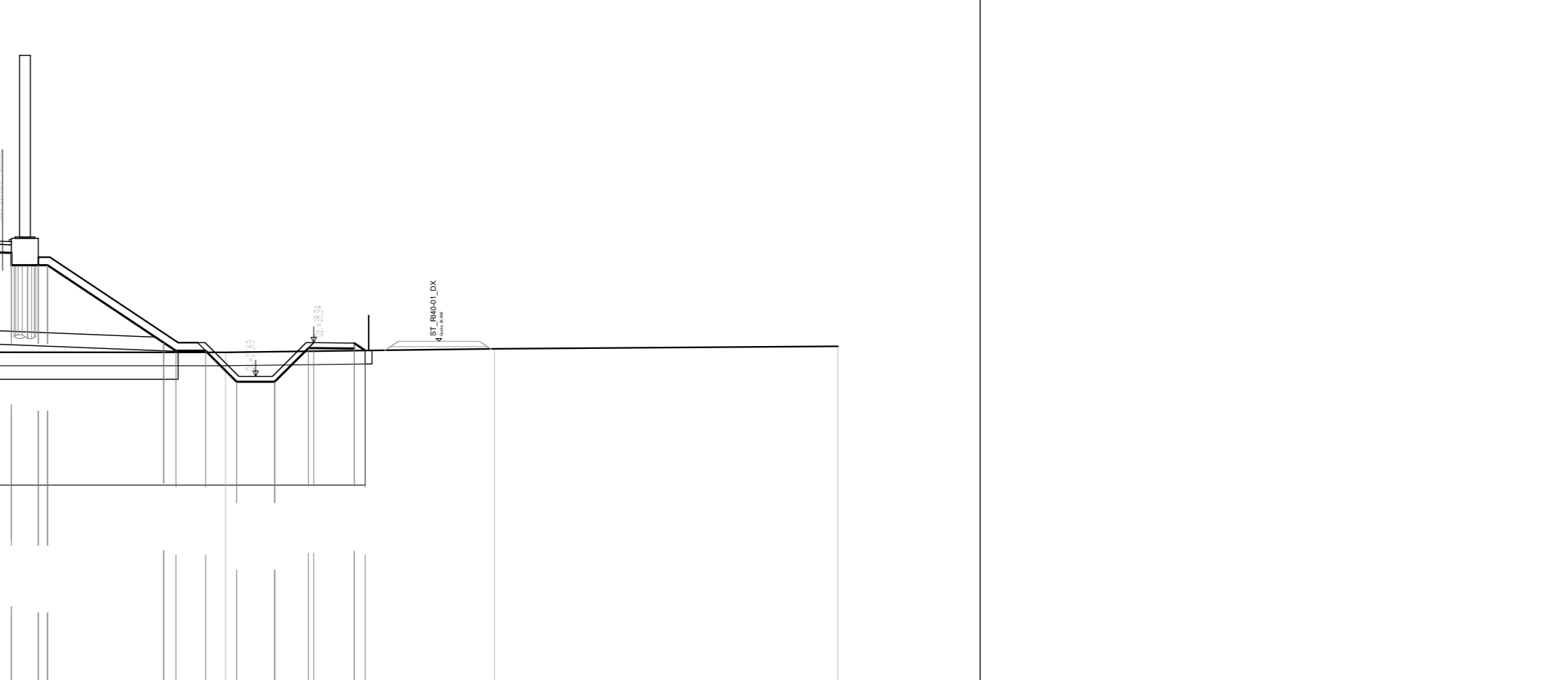


Table with columns: QUOTE TERRENO, DISTANZE TERRENO, QUOTE RILEVATO, DIST. RILEVATO. Contains numerical data for the sixteenth cross-section.

Table with columns: QUOTE TERRENO, DISTANZE TERRENO, QUOTE RILEVATO, DIST. RILEVATO. Contains numerical data for the seventeenth cross-section.




Table with columns: QUOTE TERRENO, DISTANZE TERRENO, QUOTE RILEVATO, DIST. RILEVATO. Contains numerical data for the eighteenth cross-section.

Administrative section containing logos (RFI, Italferr, Consorzio Iric-TV Due), project name (LINEA A.V. A.C. TORINO-VENEZIA), and a detailed approval stamp with signatures and dates.