

COMMITTENTE:



ALTA SORVEGLIANZA:



GENERAL CONTRACTOR:



INFRASTRUTTURE FERROVIARIE STRATEGICHE DEFINITE DALLA LEGGE OBIETTIVO N. 443/01

**LINEA A.V. /A.C. TORINO-VENEZIA Tratta VERONA-PADOVA
Lotto funzionale Verona-Bivio Vicenza**

PROGETTO ESECUTIVO

SL - SOTTOVIA

SL03 - SOTTOVIA AL km 12+034.52

RAMPA NORD

QUADERNO DELLE SEZIONI TRASVERSALI

GENERAL CONTRACTOR		DIRETTORE LAVORI	SCALA : 1:200
IL PROGETTISTA INTEGRATORE ing. Giovanni MALAVENDA iscritto all'ordine degli ingegneri di Venezia n. 4289 Data: 09	Consorzio Iricav Due ing. Paolo CARMONA Data:		

COMMESSA	LOTTO	FASE	ENTE	TIPO DOC.	OPERA/DISCIPLINA	PROGR.	REV.	FOGLIO
IN17	12	E	12	W9	SL03B0	001	A	DI

	VISTO CONSORZIO IRICAV DUE	
	Firma ing. Luca RANDOLFI	Data

Progettazione :

Rev.	Descrizione	Redatto	Data	Verificato	Data	Approvato	Data	IL PROGETTISTA
A	EMISSIONE	Codmg <i>[Signature]</i>	30/07/2021	C.Peti <i>[Signature]</i>	30/07/2021	P.Luciani <i>[Signature]</i>	30/07/2021	Giuseppefabrizio Coppa
B								
C								

CIG. 8377957CD1	CUP: J41E9100000009	File: IN1712EI2W9SL03B0001A.DWG
		Cod. origine: CODICE

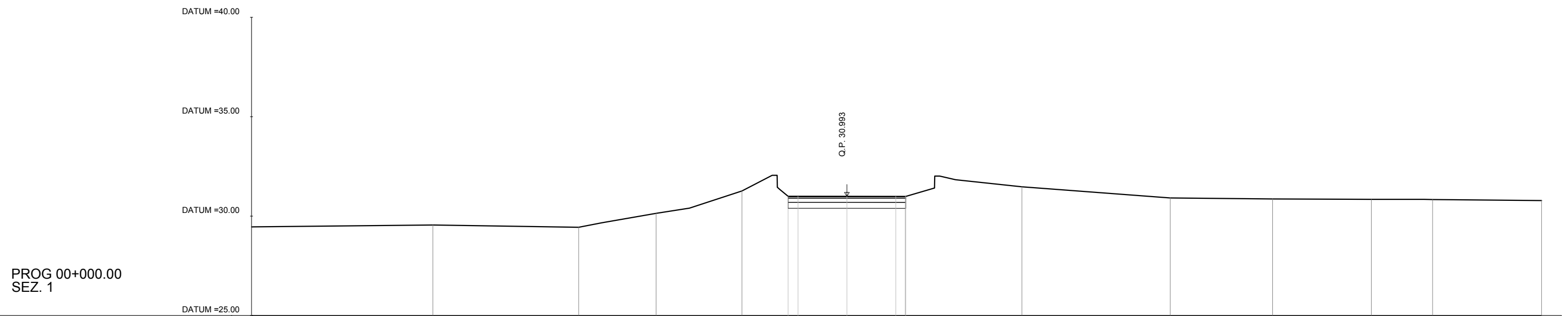
Progetto cofinanziato dalla Unione Europea

Scala di plot:

TUTTI I DIRITTI DEL PRESENTE DOCUMENTO SONO RISERVATI: LA PRODUZIONE ANCHE PARZIALE È VIETATA

AREA	
Scavo	3.56 mq
Rilevato	0.00 mq
:SuperCompattato:	1.78 mq
:Usura:	0.18 mq
:Misto stabilizzato:	1.19 mq
:Binder:	0.41 mq
:Inerbimento:	0.00 mq
Scotico:	0.00 mq
Bonifica:	0.00 mq

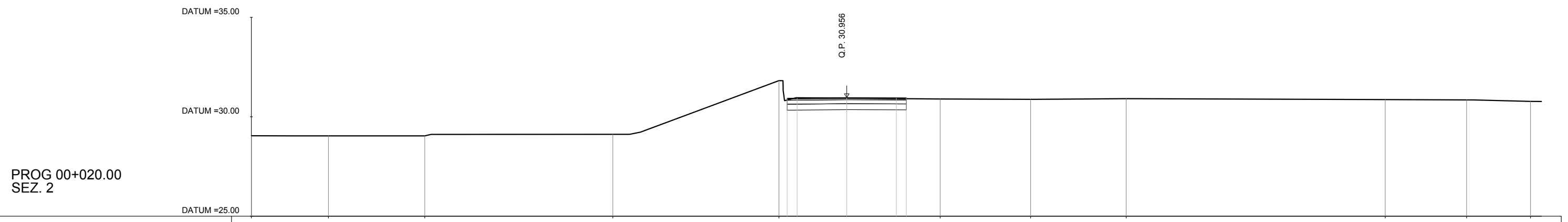
AREA	
Scavo fossi	0.00 mq
Rilevato fossi	0.00 mq



QUOTE TERRENO	29.45	29.55	29.44	30.14	31.26	30.99	31.47	30.91	30.86	30.84	30.83	30.78
DIST. PROGRESSIVE TERRENO	-30.00	-20.86	-13.52	-9.62	-5.29	2.94	8.82	16.29	21.45	26.42	29.51	35.00
QUOTE PROGETTO						30.99 30.99						
DIST. PROGRESSIVE PROGETTO						-2.96 -2.46	0.00	2.46 2.96				

AREA	
Scavo	3.49 mq
Rilevato	0.00 mq
:SuperCompattato	1.80 mq
:Usura	0.18 mq
:Misto stabilizzato	1.20 mq
:Binder	0.42 mq
:Inerbimento	0.00 mq
Scotico	0.00 mq
Bonifica	0.00 mq

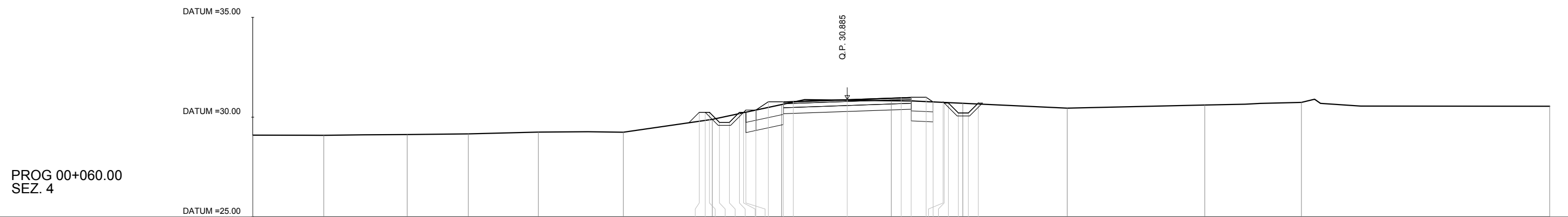
AREA	
Scavo fossi	0.00 mq
Rilevato fossi	0.00 mq



QUOTE TERRENO	29.04	29.04	29.04	29.12	31.82	30.89	30.88	30.91	30.86	30.85	30.77
DIST. PROGRESSIVE TERRENO	-30.00	-26.12	-21.26	-11.79	-3.42	4.71	9.26	14.08	27.13	31.23	34.45
QUOTE PROGETTO					30.93 30.93	30.96	30.95 30.95				
DIST. PROGRESSIVE PROGETTO					-3.00 -2.50	0.00	2.50 3.00				

AREA	
Scavo	3.50 mq
Rilevato	0.45 mq
:SuperCompattato:	1.92 mq
:Usura:	0.19 mq
:Misto stabilizzato:	1.28 mq
:Binder:	0.45 mq
:Inerbimento:	0.00 mq
Scotico:	1.51 mq
Bonifica:	1.51 mq

AREA	
Scavo fossi	0.71 mq
Rilevato fossi	0.27 mq

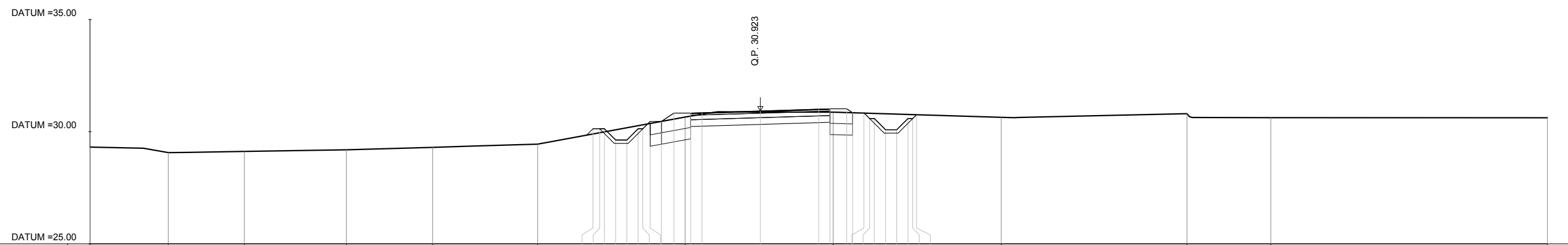


QUOTE TERRENO	29.10	29.09	29.13	29.16	29.25	29.25	29.89	30.63	30.82	30.70	30.45	30.61	30.74	30.55
DIST. PROGRESSIVE TERRENO	-30.00	-26.44	-22.26	-19.19	-15.68	-11.43	-6.97	-3.49	2.00	5.59	10.82	17.71	22.56	35.00
QUOTE PROGETTO							30.24 30.24 30.24 29.74 29.74 30.24 30.36 30.36	30.77 30.79	30.88	30.98 31.00	30.71 30.71 30.21 30.21			
DIST. PROGRESSIVE PROGETTO							-7.62 -7.32 -7.11 -6.61 -6.11 -5.61 -4.76 -3.48	-3.41 -2.91	-0.20	2.50 3.00	4.65 4.86 5.36 5.86			

AREA	
Scavo	3.33 mq
Rilevato	0.39 mq
:SuperCompattato:	1.86 mq
:Usura:	0.19 mq
:Misto stabilizzato:	1.24 mq
:Binder:	0.43 mq
:Inerbimento:	0.00 mq
Scotico:	1.43 mq
Bonifica:	1.43 mq

AREA	
Scavo fossi	1.50 mq
Rilevato fossi	0.10 mq

PROG 00+100.00
SEZ. 6

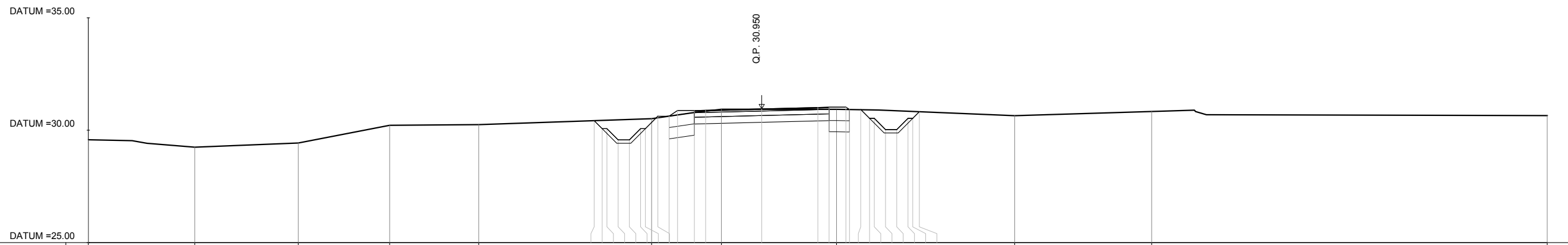


QUOTE TERRENO	29.31	29.07	29.12	29.19	29.30	29.44	30.65	30.87	30.64	30.80	30.62	30.62
DIST. PROGRESSIVE TERRENO	-30.00	-26.51	-23.11	-18.56	-14.72	-10.03	-3.46	3.14	10.64	18.93	22.66	35.00
QUOTE PROGETTO							30.13	31.02				
DIST.PROGRESSIVE PROGETTO							-7.57	2.50				

AREA	
Scavo	3.39 mq
Rilevato	0.23 mq
:SuperCompattato:	1.80 mq
:Usura:	0.18 mq
:Misto stabilizzato:	1.20 mq
:Binder:	0.42 mq
:Inerbimento:	0.00 mq
Scotico:	1.02 mq
Bonifica:	1.02 mq

AREA	
Scavo fossi	2.72 mq
Rilevato fossi	0.00 mq

PROG 00+120.00
SEZ. 7

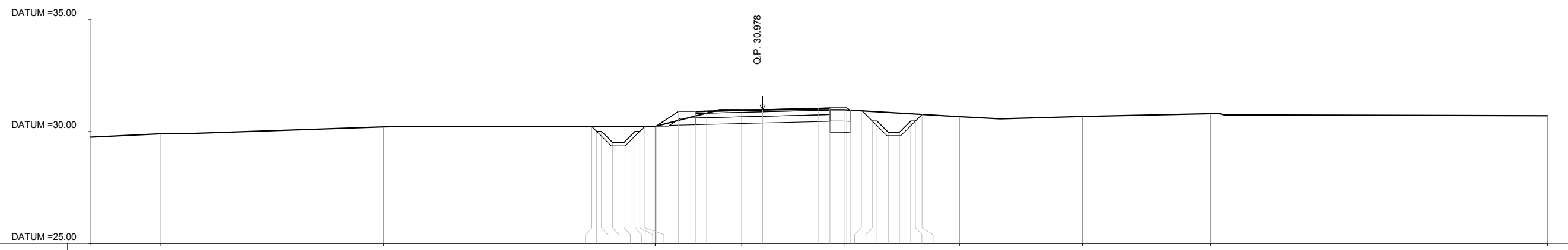


QUOTE TERRENO	29.57	29.24	29.43	30.22	30.25	30.51	30.93	30.93	30.64	30.83	30.65
DIST. PROGRESSIVE TERRENO	-30.00	-25.26	-20.65	-16.57	-12.61	-4.91	-1.80	3.33	11.27	17.37	34.99
QUOTE PROGETTO						30.42	30.07	30.95	31.01	31.03	30.82
DIST.PROGRESSIVE PROGETTO						-7.46	-7.11	0.00	2.50	3.00	7.02

AREA	
Scavo	3.73 mq
Rilevato	0.07 mq
:SuperCompattato:	2.08 mq
:Usura:	0.18 mq
:Misto stabilizzato:	1.20 mq
:Binder:	0.42 mq
:Inerbimento:	0.50 mq
Scotico:	0.45 mq
Bonifica:	0.45 mq

AREA	
Scavo fossi	2.32 mq
Rilevato fossi	0.00 mq

PROG 00+140.00
SEZ. 8

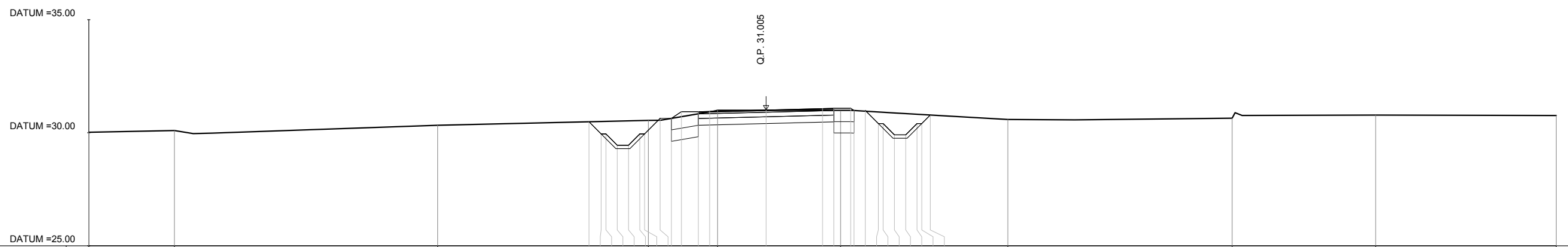


QUOTE TERRENO	29.75	29.90		30.21		30.23	30.97	30.97	30.66	30.67	30.80	30.71															
DIST. PROGRESSIVE TERRENO	-30.00	-26.84		-16.90		-4.79	-0.94	3.63	8.78	14.26	19.98	35.00															
QUOTE PROGETTO						30.22	30.01	30.01	29.51	29.51	30.01	30.24	30.90	30.90	30.92	30.98	31.04	31.05	30.35	30.47	30.47	29.97	29.97	30.47	30.47	30.76	
DIST.PROGRESSIVE PROGETTO						-7.62	-7.40	-7.19	-6.69	-6.19	-5.69	-5.19	-4.69	-3.75	-3.00	-2.50	0.00	2.50	3.00	3.75	4.89	5.10	5.60	6.10	6.60	6.81	7.11

AREA	
Scavo	3.45 mq
Rilevato	0.24 mq
:SuperCompattato:	1.80 mq
:Usura:	0.18 mq
:Misto stabilizzato:	1.20 mq
:Binder:	0.42 mq
:Inerbimento:	0.00 mq
Scotico:	1.05 mq
Bonifica:	1.05 mq

AREA	
Scavo fossi	3.52 mq
Rilevato fossi	0.00 mq

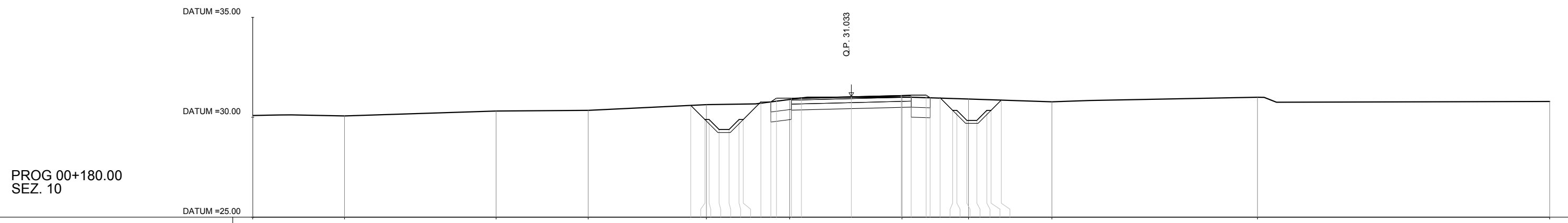
PROG 00+160.00
SEZ. 9



QUOTE TERRENO	30.02	30.10		30.33		30.55	30.99	30.99		30.59		30.64	30.78	30.76													
DIST. PROGRESSIVE TERRENO	-30.00	-26.21		-14.55		-5.22	-2.15	3.30		10.71		20.64	27.00	35.00													
QUOTE PROGETTO						30.49	29.95	29.95	29.95	29.45	29.45	29.95	29.95	30.93	30.93	31.01	31.07	31.08	30.98	30.98	30.41	30.41	29.91	29.91	30.41	30.41	30.78
DIST.PROGRESSIVE PROGETTO						-7.84	-7.31	-7.09	-6.59	-6.09	-5.59	-5.38	-4.89	-3.75	-3.00	0.00	2.50	3.00	3.75	4.40	4.97	5.18	5.68	6.18	6.68	6.90	7.27

AREA	
Scavo	3.38 mq
Rilevato	0.20 mq
:SuperCompattato:	1.80 mq
:Usura:	0.18 mq
:Misto stabilizzato:	1.20 mq
:Binder:	0.42 mq
:Inerbimento:	0.00 mq
Scotico:	1.00 mq
Bonifica:	1.00 mq

AREA	
Scavo fossi	4.43 mq
Rilevato fossi	0.00 mq

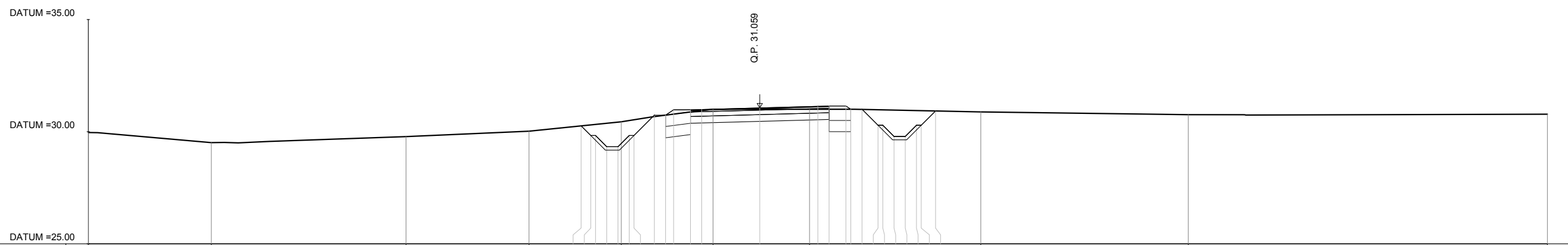


QUOTE TERRENO	30.09	30.07	30.31	30.35	30.63	30.89	31.00	30.91	30.77	31.00	30.79
DIST. PROGRESSIVE TERRENO	-30.00	-25.40	-17.80	-13.19	-7.26	-3.09	2.54	5.87	10.05	20.35	35.00
QUOTE PROGETTO					30.59 29.89 29.89 29.39 29.39 29.89 29.89 30.77 30.56	30.96 30.97	31.03	31.10 31.11 30.97 30.97 30.35 30.35 29.65 29.65 30.35 30.35 30.86			
DIST. PROGRESSIVE PROGETTO					-8.05 -7.34 -7.13 -6.63 -6.13 -5.63 -5.41 -4.53 -3.75	-3.00 -2.50	0.00	2.50 3.00 3.65 4.45 5.08 5.29 5.79 6.29 6.79 7.00 7.52			

AREA	
Scavo	3.27 mq
Rilevato	0.27 mq
:SuperCompattato	1.85 mq
:Usura	0.19 mq
:Misto stabilizzato	1.24 mq
:Binder	0.43 mq
:Inerbimento	0.00 mq
Scotico	1.04 mq
Bonifica	1.04 mq

AREA	
Scavo fossi	4.25 mq
Rilevato fossi	0.00 mq

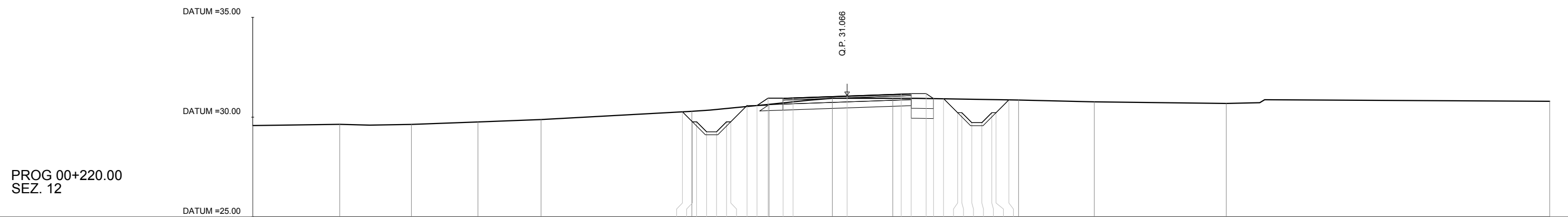
PROG 00+200.00
SEZ. 11



QUOTE TERRENO	29.96	29.51	29.78	30.02	30.44	31.00	31.00	30.88	30.76	30.78	
DIST. PROGRESSIVE TERRENO	-30.00	-24.52	-15.84	-10.37	-6.26	-2.17	2.13	9.76	19.00	35.00	
QUOTE PROGETTO					30.26 29.83 29.83 29.33 29.33 29.83 30.74 30.97 30.99	31.06	31.13 31.14	31.06 31.00 30.29 30.29 29.79 30.29 30.29			
DIST.PROGRESSIVE PROGETTO					-8.05 -7.62 -7.40 -6.90 -6.40 -5.90 -5.69 -4.78 -4.28 -3.93 -3.18 -2.68	-0.09	2.50 3.00 3.77 4.47 5.18 5.39 5.89 6.39 6.89 7.10 7.74				

AREA	
Scavo	3.14 mq
Rilevato	0.22 mq
:SuperCompattato:	2.21 mq
:Usura:	0.19 mq
:Misto stabilizzato:	1.28 mq
:Binder:	0.45 mq
:Inerbimento:	0.34 mq
Scotico:	0.56 mq
Bonifica:	0.56 mq

AREA	
Scavo fossi	4.29 mq
Rilevato fossi	0.00 mq

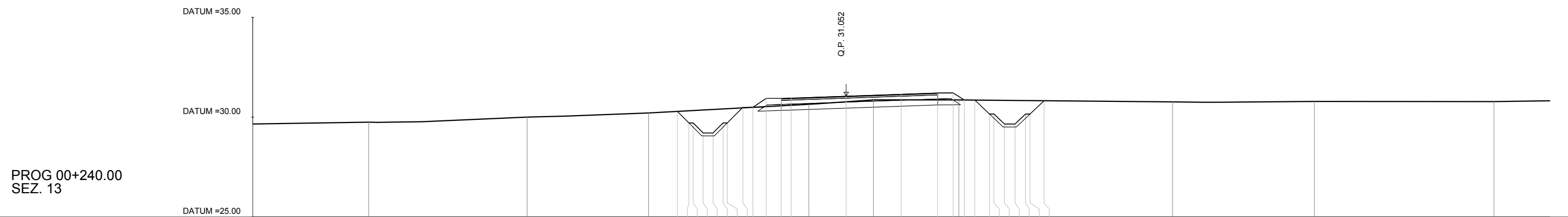


PROG 00+220.00
SEZ. 12

QUOTE TERRENO	29.58	29.64	29.64	29.76	29.88	30.29	30.64	30.95	30.94	30.86	30.77	30.69	30.79
DIST. PROGRESSIVE TERRENO	-30.00	-25.64	-22.05	-18.71	-15.55	-7.99	-4.12	-0.95	2.08	8.38	12.18	18.79	35.00
QUOTE PROGETTO						30.27	30.58	31.07	31.16	30.87			
DIST.PROGRESSIVE PROGETTO						-8.46	-4.17	-0.21	2.50	7.89			

AREA	
Scavo	2.80 mq
Rilevato	0.00 mq
:SuperCompattato:	2.91 mq
:Usura:	0.24 mq
:Misto stabilizzato:	1.57 mq
:Binder:	0.55 mq
:Inerbimento:	0.71 mq
Scotico:	0.00 mq
Bonifica:	0.00 mq

AREA	
Scavo fossi	4.62 mq
Rilevato fossi	0.00 mq

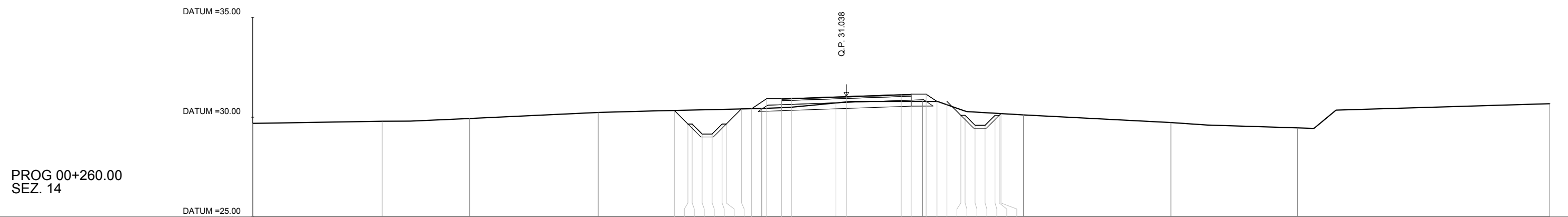


PROG 00+240.00
SEZ. 13

QUOTE TERRENO	29.66	29.75	30.00	30.21	30.64	30.86	30.86	30.77	30.79	30.78								
DIST. PROGRESSIVE TERRENO	-30.00	-24.19	-16.25	-10.16	-2.13	1.11	5.39	16.10	23.21	32.21								
QUOTE PROGETTO				30.29	30.94	31.05	31.15	31.21	30.86	30.86	30.16	30.16	30.66	30.16	30.82			
DIST.PROGRESSIVE PROGETTO				-8.72	-4.27	-0.26	2.50	4.32	5.10	5.66	6.19	6.92	7.14	7.67	8.20	8.73	8.96	9.66

AREA	
Scavo	2.07 mq
Rilevato	0.00 mq
:SuperCompattato:	2.50 mq
:Usura:	0.19 mq
:Misto stabilizzato:	1.30 mq
:Binder:	0.45 mq
:Inerbimento:	0.73 mq
Scotico:	0.00 mq
Bonifica:	0.00 mq

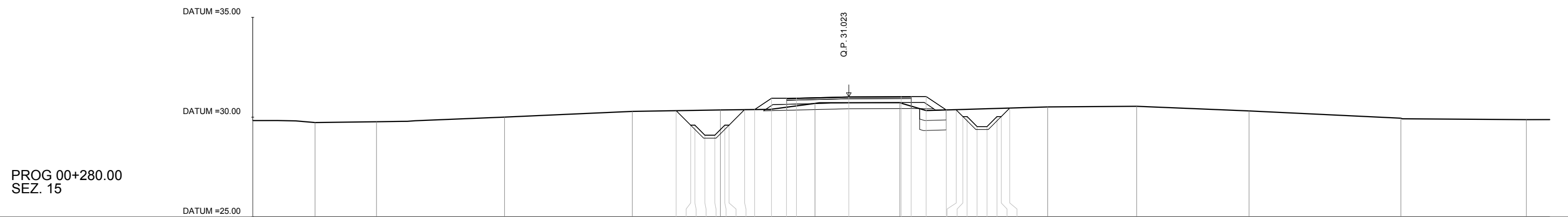
AREA	
Scavo fossi	3.26 mq
Rilevato fossi	0.02 mq



QUOTE TERRENO	29.69	29.80	29.93	30.24	30.43	30.71	30.79	30.11	29.73	29.46	30.67
DIST. PROGRESSIVE TERRENO	-30.00	-23.51	-19.13	-12.68	-4.49	-0.77	3.57	8.62	16.02	22.36	35.00
QUOTE PROGETTO						31.04	31.13	31.15	31.15	30.79	30.79
DIST. PROGRESSIVE PROGETTO						-0.25	2.50	3.00	3.75	4.29	4.79

AREA	
Scavo	1.88 mq
Rilevato	0.06 mq
:SuperCompattato:	2.42 mq
:Usura:	0.19 mq
:Misto stabilizzato:	1.25 mq
:Binder:	0.44 mq
:Inerbimento:	0.93 mq
Scotico:	0.67 mq
Bonifica:	0.67 mq

AREA	
Scavo fossi	3.91 mq
Rilevato fossi	0.00 mq

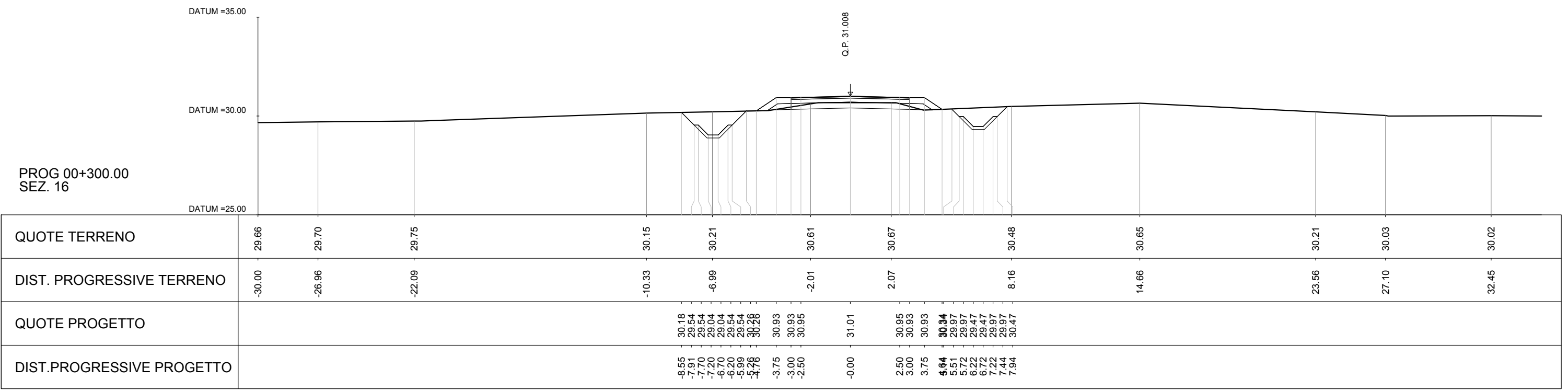


PROG 00+280.00
SEZ. 15

QUOTE TERRENO	29.83	29.73	29.77	30.00	30.29	30.36	30.69	30.72	30.51	30.54	30.31	29.95	29.88
DIST. PROGRESSIVE TERRENO	-30.00	-26.88	-23.80	-17.38	-10.97	-6.56	-1.82	2.44	9.84	14.30	19.93	27.54	33.83
QUOTE PROGETTO						30.32 29.60 29.60 29.10 29.10 29.60 29.60 30.38 30.38	31.02	31.03 31.03 31.03	30.36 30.03 30.03 29.53 29.53 30.03 30.03				
DIST. PROGRESSIVE PROGETTO						-8.78 -8.05 -7.84 -7.34 -6.84 -6.34 -6.13 -5.35 -4.85	-4.00 -3.25 -2.75	-0.13	2.50 3.00 3.75	6.76 5.59 5.80 6.30 6.80 7.30 7.51 7.94			

AREA	
Scavo	1.71 mq
Rilevato	0.00 mq
:SuperCompattato	2.36 mq
:Usura	0.18 mq
:Misto stabilizzato	1.20 mq
:Binder	0.42 mq
:Inerbimento	0.96 mq
Scotico	0.00 mq
Bonifica	0.00 mq

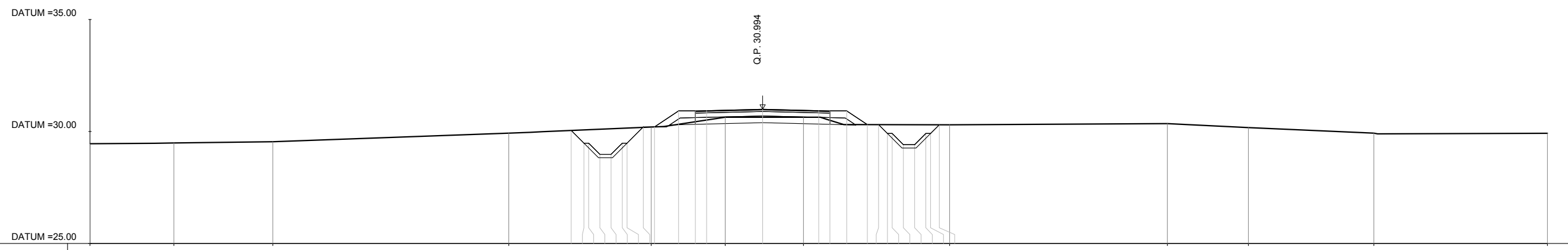
AREA	
Scavo fossi	3.81 mq
Rilevato fossi	0.00 mq



AREA	
Scavo	1.64 mq
Rilevato	0.00 mq
:SuperCompattato:	2.35 mq
:Usura:	0.18 mq
:Misto stabilizzato:	1.20 mq
:Binder:	0.42 mq
:Inerbimento:	0.99 mq
Scotico:	0.00 mq
Bonifica:	0.00 mq

AREA	
Scavo fossi	3.53 mq
Rilevato fossi	0.00 mq

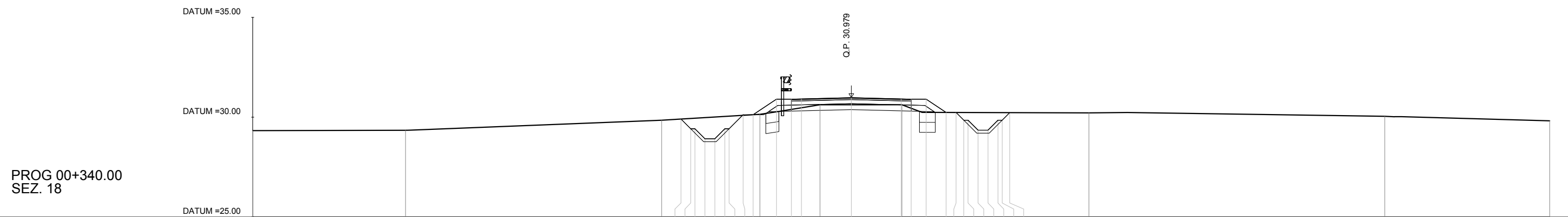
PROG 00+320.00
SEZ. 17



QUOTE TERRENO	29.45	29.49	29.54		29.93	30.20	30.64	30.64		30.30		30.35	30.17	29.93	29.92
DIST. PROGRESSIVE TERRENO	-30.00	-26.26	-21.85		-11.32	-4.97	-1.67	1.82		8.34		18.05	21.66	27.26	35.00
QUOTE PROGETTO						30.05	30.92	30.92		30.31					
DIST.PROGRESSIVE PROGETTO						-8.54	-3.75	-3.00		4.67					

AREA	
Scavo	1.54 mq
Rilevato	0.05 mq
:SuperCompattato:	2.35 mq
:Usura:	0.18 mq
:Misto stabilizzato:	1.20 mq
:Binder:	0.42 mq
:Inerbimento:	1.06 mq
Scotico:	0.73 mq
Bonifica:	0.73 mq

AREA	
Scavo fossi	3.32 mq
Rilevato fossi	0.00 mq

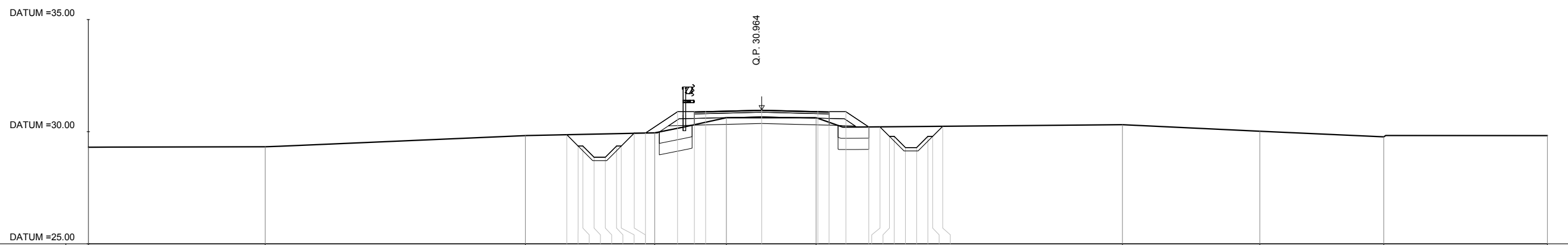


QUOTE TERRENO	29.33	29.34	29.85	30.14	30.62	30.62	30.22	30.04	29.82
DIST. PROGRESSIVE TERRENO	-30.00	-22.34	-9.50	-4.58	-1.57	2.53	11.91	26.74	35.00
QUOTE PROGETTO			29.91 29.42 29.42 28.92 28.92 29.42 29.42 30.12 30.12	30.90 30.90 30.92	30.98	30.92 30.90	30.90 30.24 30.24 29.85 29.85 29.35 29.35 29.85 29.85 30.23		
DIST.PROGRESSIVE PROGETTO			-8.54 -8.05 -7.84 -7.34 -6.84 -6.34 -6.13 -5.42 -4.92	-3.75 -3.00 -2.50	0.00	2.50 3.00	3.75 4.75 5.25 5.64 5.85 6.35 6.85 7.35 7.56 7.94		

AREA	
Scavo	1.51 mq
Rilevato	0.18 mq
:SuperCompattato:	2.35 mq
:Usura:	0.18 mq
:Misto stabilizzato:	1.20 mq
:Binder:	0.42 mq
:Inerbimento:	1.15 mq
Scotico:	1.43 mq
Bonifica:	1.43 mq

AREA	
Scavo fossi	3.35 mq
Rilevato fossi	0.00 mq

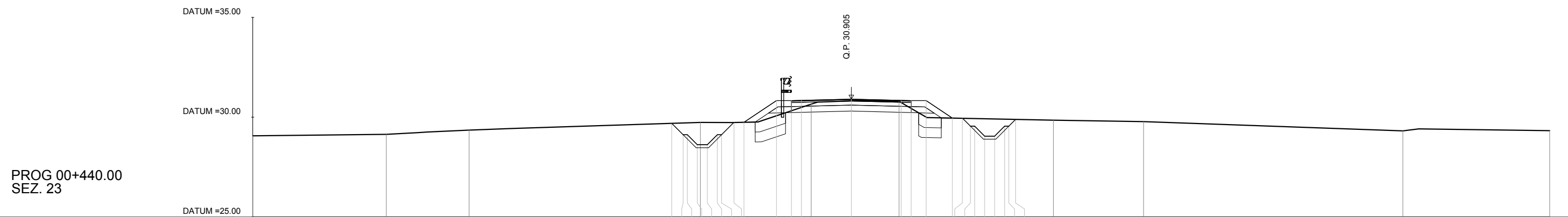
PROG 00+360.00
SEZ. 19



QUOTE TERRENO	29.30	29.33	29.82	29.95	30.62	30.62	30.31	30.02	29.77	29.82	
DIST. PROGRESSIVE TERRENO	-30.00	-22.12	-10.53	-4.77	-1.57	2.42	16.07	22.19	27.71	35.00	
QUOTE PROGETTO				29.86 29.36 29.36 28.86 28.86 29.36 29.36 29.94	30.89 30.89 30.90	30.96	30.90 30.89 30.89	30.81 29.79 29.79 29.29 29.29 29.79 29.79 30.24			
DIST.PROGRESSIVE PROGETTO				-8.68 -8.18 -7.97 -7.47 -6.97 -6.47 -6.26 -5.68	-3.75 -3.00 -2.50	0.00	2.50 3.00 3.75	4.77 5.69 5.90 6.40 6.90 7.40 7.61 8.06			

AREA	
Scavo	2.79 mq
Rilevato	0.38 mq
:SuperCompattato:	2.35 mq
:Usura:	0.18 mq
:Misto stabilizzato:	1.20 mq
:Binder:	0.42 mq
:Inerbimento:	1.33 mq
Scotico:	1.39 mq
Bonifica:	1.39 mq

AREA	
Scavo fossi	3.37 mq
Rilevato fossi	0.00 mq

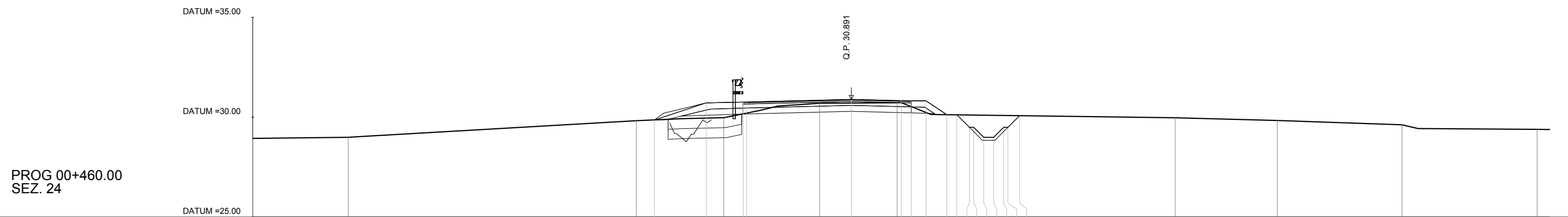


PROG 00+440.00
SEZ. 23

QUOTE TERRENO	29.07	29.14	29.35	29.74	30.65	30.79	29.85	29.78	29.31	29.32	
DIST. PROGRESSIVE TERRENO	-30.00	-23.30	-19.15	-7.57	-2.01	2.39	10.13	14.65	27.64	35.00	
QUOTE PROGETTO				29.69 29.12 29.12 28.62 28.62 29.12 29.12 29.74	30.83 30.83 30.84	30.91	30.84 30.83 30.83	29.95 29.55 29.55 29.05 29.05 29.55 29.55			
DIST.PROGRESSIVE PROGETTO				-9.00 -8.43 -8.22 -7.72 -7.22 -6.72 -6.50 -5.88	-3.75 -3.00 -2.50	0.00	2.50 3.00 3.75	5.97 5.97 6.18 6.68 7.18 7.68 7.89 8.23			

AREA	
Scavo	3.31 mq
Rilevato	0.41 mq
:SuperCompattato:	3.52 mq
:Usura:	0.25 mq
:Misto stabilizzato:	1.69 mq
:Binder:	0.59 mq
:Inerbimento:	1.68 mq
Scotico:	1.85 mq
Bonifica:	1.85 mq

AREA	
Scavo fossi	3.29 mq
Rilevato fossi	0.00 mq

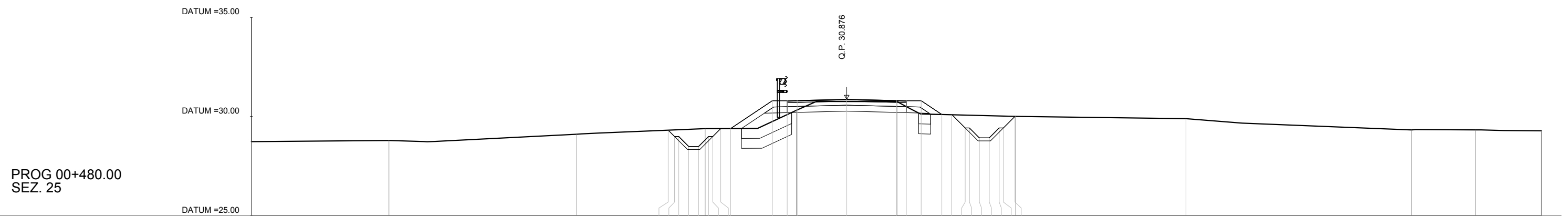


PROG 00+460.00
SEZ. 24

QUOTE TERRENO	28.94	28.99	29.82	29.97	30.70	30.72	29.97	29.83	29.62	29.39
DIST. PROGRESSIVE TERRENO	-30.00	-25.21	-10.77	-6.39	-1.59	2.29	16.23	21.35	27.60	34.37
QUOTE PROGETTO			29.85	30.72	30.76	30.89	30.83	30.82	30.12	30.12
DIST. PROGRESSIVE PROGETTO			-9.87	-7.26	-5.25	0.00	2.50	3.00	3.75	4.79
							3.00	3.00	3.00	3.00
							3.75	3.75	3.75	3.75
							4.79	4.79	4.79	4.79
							5.29	5.29	5.29	5.29
							5.92	5.92	5.92	5.92
							6.13	6.13	6.13	6.13
							6.63	6.63	6.63	6.63
							7.13	7.13	7.13	7.13
							7.63	7.63	7.63	7.63
							7.85	7.85	7.85	7.85
							8.43	8.43	8.43	8.43

AREA	
Scavo	2.70 mq
Rilevato	0.85 mq
:SuperCompattato:	2.35 mq
:Usura:	0.18 mq
:Misto stabilizzato:	1.20 mq
:Binder:	0.42 mq
:Inerbimento:	1.40 mq
Scotico:	1.66 mq
Bonifica:	1.66 mq

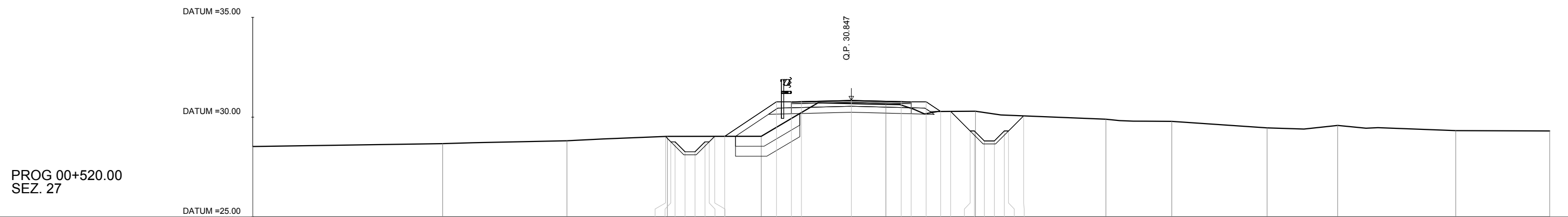
AREA	
Scavo fossi	3.44 mq
Rilevato fossi	0.00 mq



QUOTE TERRENO	28.74	28.80	29.11	29.40	30.32	30.76	30.01	29.90	29.33	29.33	29.29
DIST. PROGRESSIVE TERRENO	-30.00	-23.07	-13.60	-7.14	-2.53	2.53	8.51	17.09	28.46	31.69	35.00
QUOTE PROGETTO				29.32 29.00 29.00 28.50 28.50 29.00 29.00 29.00	30.80 30.80 30.81	30.88	30.81 30.80 30.80	30.11 30.11 29.43 29.43 28.93 28.93 29.43 29.43			
DIST.PROGRESSIVE PROGETTO				-9.00 -8.68 -8.46 -7.96 -7.46 -6.96 -6.75 -6.85	-3.75 -3.00 -2.50	0.00	2.50 3.00 3.75	4.79 5.29 5.97 6.18 6.68 7.18 7.68 7.89 8.48			

AREA	
Scavo	2.41 mq
Rilevato	1.57 mq
:SuperCompattato:	2.35 mq
:Usura:	0.18 mq
:Misto stabilizzato:	1.20 mq
:Binder:	0.42 mq
:Inerbimento:	1.47 mq
Scotico:	1.76 mq
Bonifica:	1.76 mq

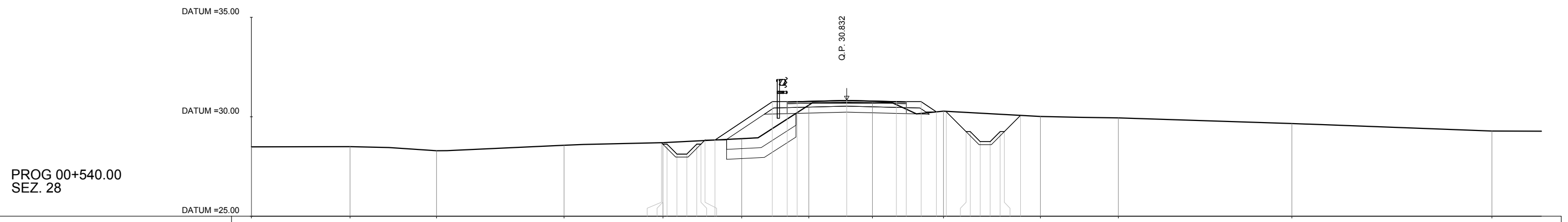
AREA	
Scavo fossi	4.09 mq
Rilevato fossi	0.00 mq



QUOTE TERRENO	28.53	28.67	28.82	29.04	29.04	30.64	30.30	29.90	29.79	29.46	29.59	29.33	29.31
DIST. PROGRESSIVE TERRENO	-30.00	-20.48	-14.25	-9.22	-4.51	1.73	6.22	12.76	16.06	20.84	24.37	30.29	35.00
QUOTE PROGETTO				29.03 28.77 28.77 28.27 28.27 28.77 28.77 29.04	30.77 30.77 30.78	30.85	30.78 30.77 30.77	30.29 30.29 29.31 29.31 28.81 28.81 29.31 29.31 30.06					
DIST. PROGRESSIVE PROGETTO				-9.31 -9.05 -8.83 -8.33 -7.83 -7.33 -7.12 -6.85	-3.75 -3.00 -2.50	0.00	2.50 3.00 3.75 4.48 4.98 5.95 6.17 6.67 7.17 7.67 7.88 8.63						

AREA	
Scavo	2.54 mq
Rilevato	1.87 mq
:SuperCompattato:	2.35 mq
:Usura:	0.18 mq
:Misto stabilizzato:	1.20 mq
:Binder:	0.42 mq
:Inerbimento:	1.59 mq
Scotico:	1.92 mq
Bonifica:	1.92 mq

AREA	
Scavo fossi	3.87 mq
Rilevato fossi	0.00 mq

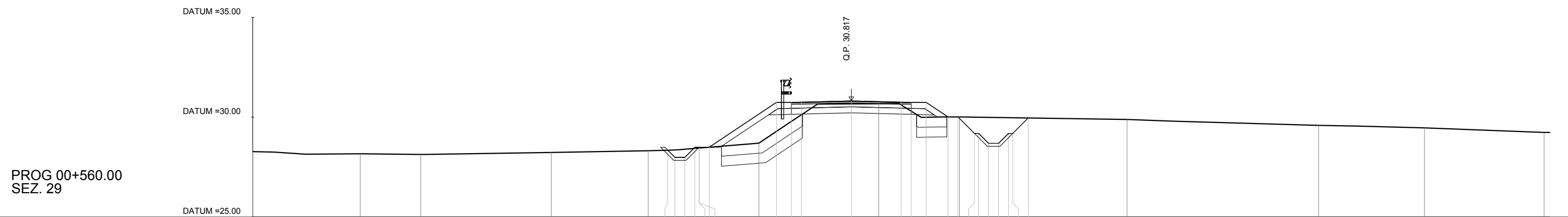


PROG 00+540.00
SEZ. 28

QUOTE TERRENO	28.49	28.50	28.29	28.57	28.70	28.90	30.58	30.69	30.28	30.01	29.94	29.66	29.28
DIST. PROGRESSIVE TERRENO	-30.00	-25.03	-20.67	-14.25	-9.26	-5.29	-1.91	1.29	4.87	9.76	13.68	22.43	32.51
QUOTE PROGETTO					28.70	30.76	30.83	30.77	30.76	30.25	29.25	28.75	30.07
DIST.PROGRESSIVE PROGETTO					-9.34	-3.75	0.00	2.50	3.75	5.02	6.23	7.23	8.76

AREA	
Scavo	2.36 mq
Rilevato	2.58 mq
:SuperCompattato:	2.35 mq
:Usura:	0.18 mq
:Misto stabilizzato:	1.20 mq
:Binder:	0.42 mq
:Inerbimento:	1.88 mq
Scotico:	3.02 mq
Bonifica:	3.02 mq

AREA	
Scavo fossi	3.02 mq
Rilevato fossi	0.00 mq

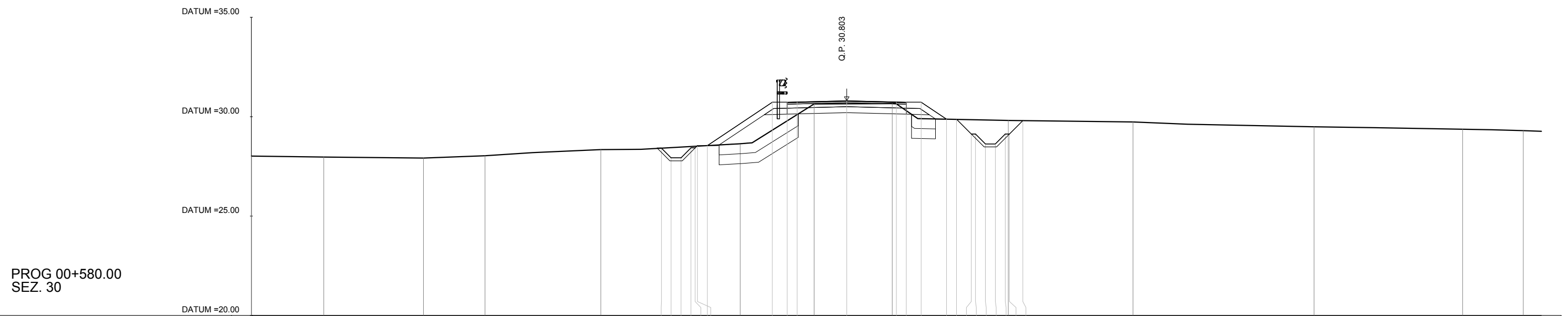


PROG 00+560.00
SEZ. 29

QUOTE TERRENO	28.28	28.17	28.13	28.23	28.32	28.70	30.67	30.01	29.89	29.59	29.46	29.24
DIST. PROGRESSIVE TERRENO	-30.00	-24.61	-21.58	-15.04	-10.18	-4.63	1.37	5.42	13.82	23.42	28.73	34.72
QUOTE PROGETTO						28.34 27.99 28.34 27.99 28.49 28.18 28.28	30.74 30.74 30.75	30.82	30.75 30.74 30.74	30.01 30.01 29.19 29.19 28.69 28.69 29.19 29.19		
DIST. PROGRESSIVE PROGETTO						-9.20 -8.84 -8.34 -7.84 -7.63 -7.62	-3.75 -3.00 -2.50	0.00	2.50 3.00 3.75	4.85 5.35 6.17 6.38 6.88 7.38 7.88 8.09 8.86		

AREA	
Scavo	2.35 mq
Rilevato	2.53 mq
:SuperCompattato:	2.35 mq
:Usura:	0.18 mq
:Misto stabilizzato:	1.20 mq
:Binder:	0.42 mq
:Inerbimento:	1.91 mq
Scotico:	2.83 mq
Bonifica:	2.83 mq

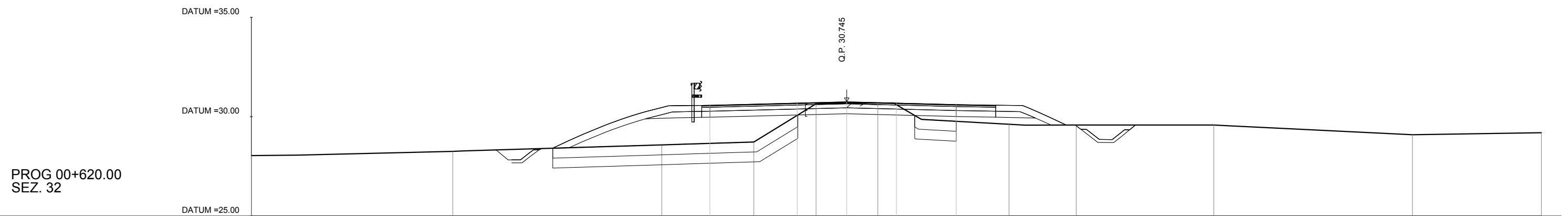
AREA	
Scavo fossi	2.90 mq
Rilevato fossi	0.00 mq



QUOTE TERRENO	28.02	27.97	27.92	28.04	28.34	28.64	30.64	30.66	29.81	29.73	29.49	29.37	29.30
DIST. PROGRESSIVE TERRENO	-30.00	-26.35	-21.33	-18.23	-12.39	-5.37	-1.64	2.29	8.14	14.42	23.54	31.03	34.09
QUOTE PROGETTO						28.42	30.73	30.74	29.88				
DIST. PROGRESSIVE PROGETTO						-9.34	-3.75	2.50	5.03				

AREA	
Scavo	2.72 mq
Rilevato	15.24 mq
:SuperCompattato:	3.72 mq
:Usura:	0.37 mq
:Misto stabilizzato:	2.48 mq
:Binder:	0.87 mq
:Inerbimento:	0.00 mq
Scotico:	7.43 mq
Bonifica:	7.43 mq

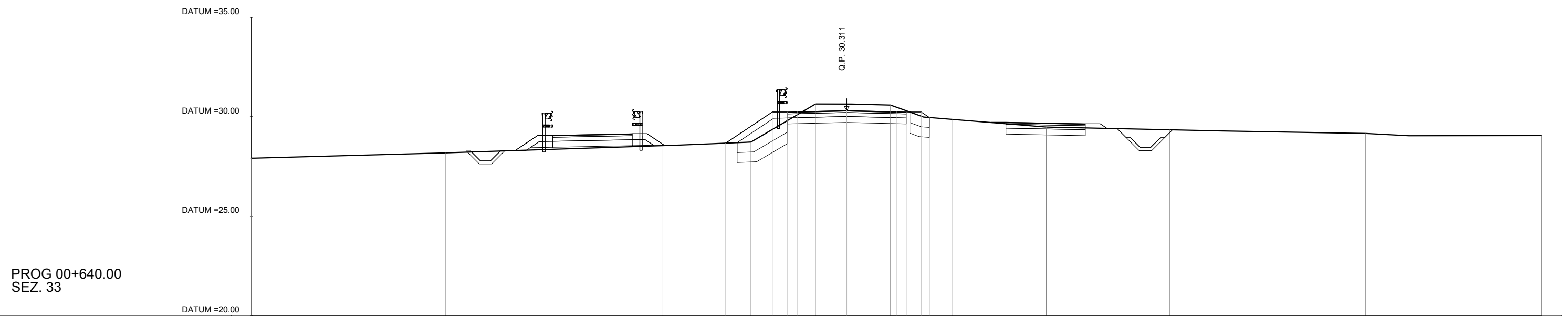
AREA	
Scavo fossi	0.00 mq
Rilevato fossi	0.00 mq



QUOTE TERRENO	28.04	28.25	28.58	28.72	30.65	30.68	29.62	29.58	29.58	29.09	29.19
DIST. PROGRESSIVE TERRENO	-30.00	-19.85	-9.32	-4.68	-1.55	1.57	8.18	11.56	18.50	28.50	35.00
QUOTE PROGETTO				30.57	30.68	30.74	30.68	30.61			
DIST. PROGRESSIVE PROGETTO				-6.90	-2.50	0.00	2.50	5.51			

AREA	
Scavo	4.99 mq
Rilevato	1.03 mq
:SuperCompattato	1.80 mq
:Usura	0.18 mq
:Misto stabilizzato	1.20 mq
:Binder	0.42 mq
:Inerbimento	0.98 mq
Scotico	1.92 mq
Bonifica	1.92 mq

AREA	
Scavo fossi	0.00 mq
Rilevato fossi	0.00 mq

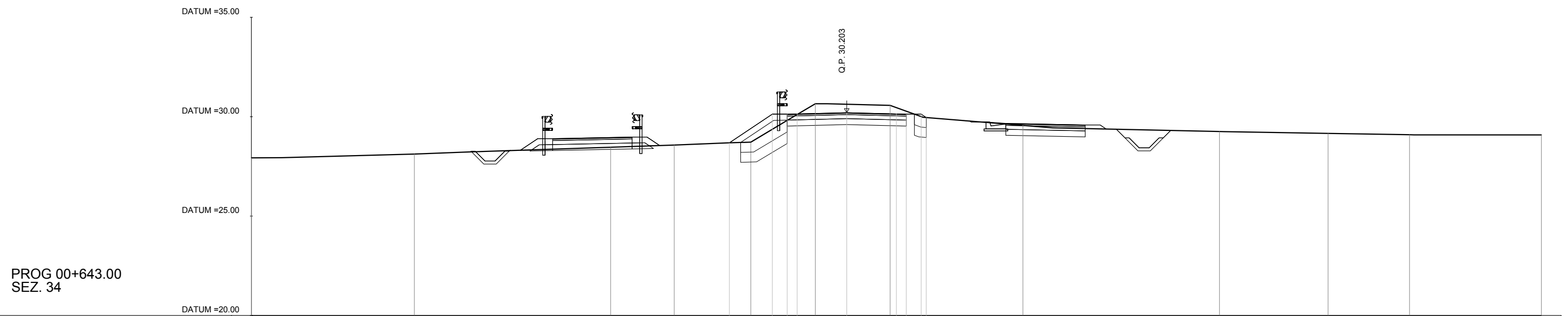


PROG 00+640.00
SEZ. 33

QUOTE TERRENO	27.91	28.18	28.54	28.72	30.64	30.59	29.86	29.48	29.34	29.16	29.05	
DIST. PROGRESSIVE TERRENO	-30.00	-20.20	-9.26	-4.83	-1.57	2.20	5.34	10.05	16.28	26.15	35.00	
QUOTE PROGETTO				28.67	30.24	30.24	30.24	30.24	29.96			
DIST. PROGRESSIVE PROGETTO				-6.10	-3.75	-3.00	-2.50	0.00	2.50	3.00	3.75	4.17

AREA	
Scavo	5.63 mq
Rilevato	0.68 mq
:SuperCompattato:	1.80 mq
:Usura:	0.18 mq
:Misto stabilizzato:	1.20 mq
:Binder:	0.42 mq
:Inerbimento:	0.91 mq
Scotico:	1.63 mq
Bonifica:	1.63 mq

AREA	
Scavo fossi	0.00 mq
Rilevato fossi	0.00 mq



PROG 00+643.00
SEZ. 34

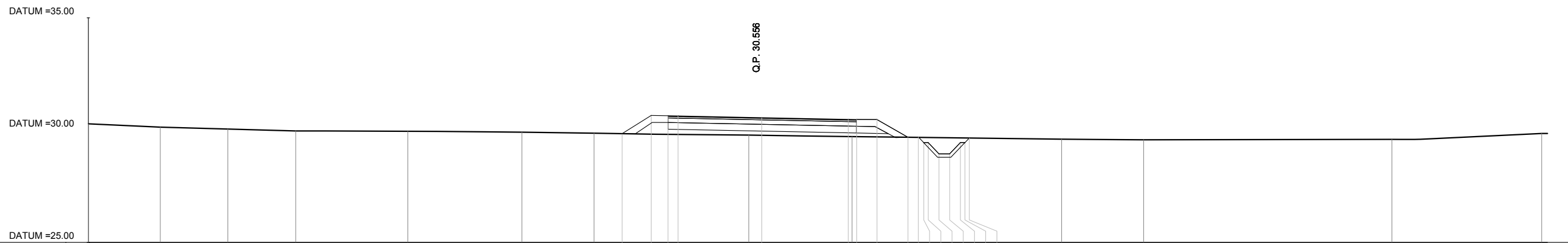
QUOTE TERRENO	27.93	28.12	28.46	28.57	28.72	30.65	30.57	29.56	29.25	29.16	29.09	29.08
DIST. PROGRESSIVE TERRENO	-30.00	-21.79	-11.90	-8.69	-4.83	-1.58	2.18	8.87	18.78	24.25	28.36	35.00
QUOTE PROGETTO					28.69	30.13	30.13	30.13	29.98			
DIST. PROGRESSIVE PROGETTO					-5.91	-3.75	-3.00	-2.50	0.00	2.50	3.00	3.07

SEZIONI TRASVERSALI
DEVIAZIONE STRADALE
NORD-OVEST

AREA	
Inerbimento:	0.66 mq
Misto stabilizzato:	1.68 mq
Binder:	0.59 mq
Usura:	0.25 mq
SuperCompattato:	2.86 mq

AREA	
Scavo fossi	0.93 mq
Rilevato fossi	0.00 mq

PROG 00+006.00
SEZ. 1

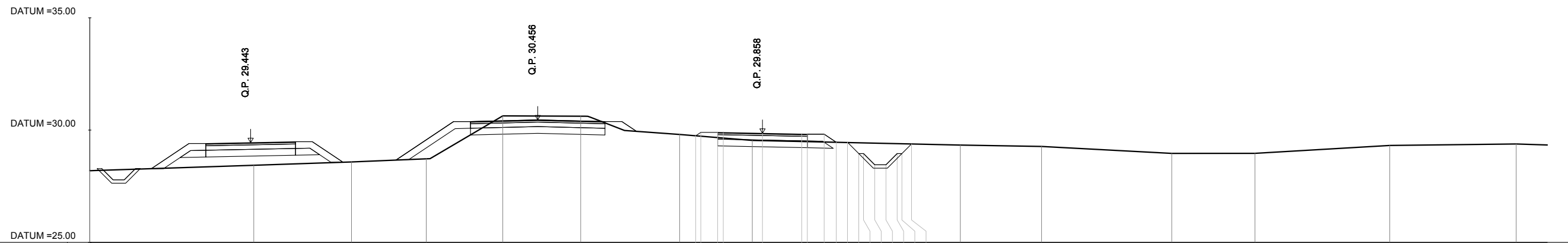


QUOTE TERRENO	30.28	30.13	30.05	29.96	29.95	29.91	29.86	29.78	29.71	29.60	29.57	29.59	29.85
DIST. PROGRESSIVE TERRENO	-30.00	-26.80	-23.78	-20.76	-15.77	-10.68	-7.48	-0.58	4.02	13.36	17.01	28.07	34.74
QUOTE PROGETTO							29.84	30.56	30.49	29.68			
DIST. PROGRESSIVE PROGETTO							-6.22	-0.00	3.85	6.51			

AREA	
Inerbimento:	0.33 mq
Misto stabilizzato:	0.80 mq
Binder:	0.28 mq
Usura:	0.12 mq
SuperCompattato:	1.48 mq

AREA	
Scavo fossi	1.60 mq
Rilevato fossi	0.00 mq

PROG 00+020.00
SEZ. 2

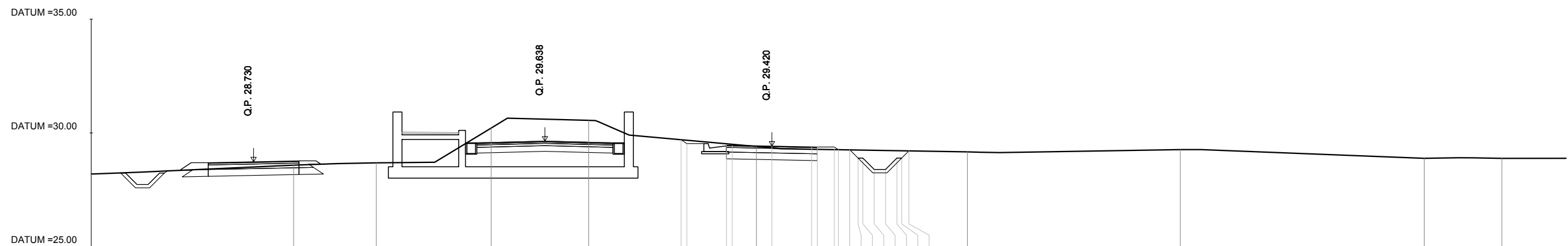


QUOTE TERRENO	28.19	28.43	28.58	28.72	30.63	30.62	29.80	29.54	29.33	29.27	28.96	28.97	29.32	29.38
DIST. PROGRESSIVE TERRENO	-30.00	-22.69	-18.33	-14.99	-11.58	-8.11	-3.69	-0.45	8.82	12.44	18.25	21.96	27.98	33.61
QUOTE PROGETTO							28.55	28.82	29.82	29.82	29.82	29.82	29.82	29.82
DIST. PROGRESSIVE PROGETTO							-2.98	-1.79	0.00	1.75	2.75	3.29	3.79	4.29

AREA	
Inerbimento:	0.00 mq
Misto stabilizzato:	0.80 mq
Binder:	0.28 mq
Usura:	0.12 mq
SuperCompattato:	1.20 mq

AREA	
Scavo fossi	1.26 mq
Rilevato fossi	0.00 mq

PROG 00+040.00
SEZ. 3

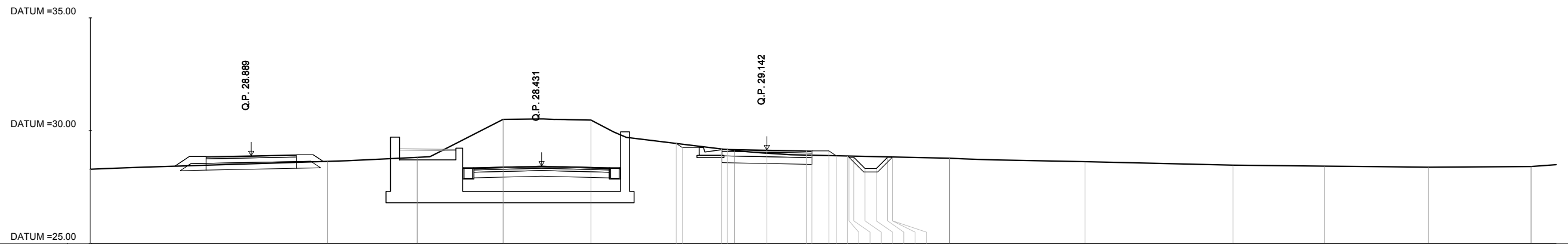


QUOTE TERRENO	28.19	28.58	28.68	30.21	30.55	29.40	29.17	29.27	28.88	28.88							
DIST. PROGRESSIVE TERRENO	-30.00	-21.08	-17.43	-12.37	-8.08	-0.68	8.61	18.00	28.75	32.17							
QUOTE PROGETTO						28.59	28.46	29.42	28.38	28.28	29.26	28.89	28.89	28.39	28.89	28.89	29.21
DIST. PROGRESSIVE PROGETTO						-3.99	-7.99	0.00	1.76	2.35	3.43	3.80	4.01	4.51	5.01	5.51	6.04

AREA	
Inerbimento:	0.00 mq
Misto stabilizzato:	0.80 mq
Binder:	0.28 mq
Usura:	0.12 mq
SuperCompattato:	1.20 mq

AREA	
Scavo fossi	0.57 mq
Rilevato fossi	0.00 mq

PROG 00+060.00
SEZ. 4

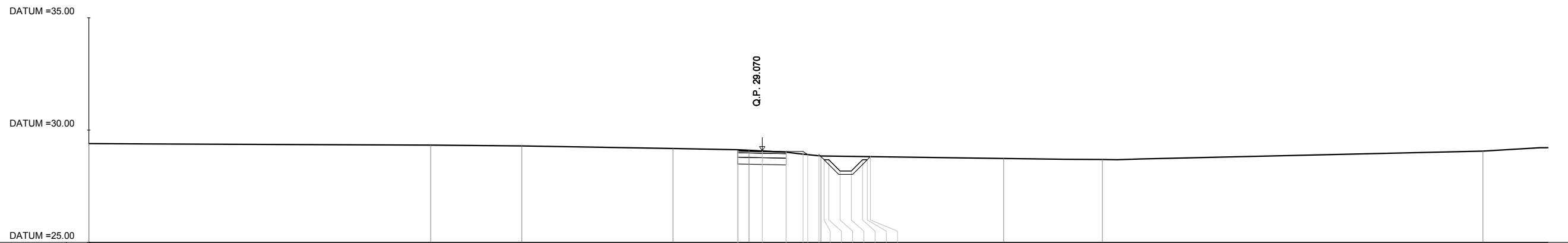


QUOTE TERRENO	28.29	28.64	28.81	30.50	30.47	29.11	28.78	28.62	28.47	28.42	28.38	28.41
DIST. PROGRESSIVE TERRENO	-30.00	-19.49	-15.51	-11.69	-7.80	-1.42	8.11	14.11	20.67	24.74	29.33	33.89
QUOTE PROGETTO						28.25	28.11	28.09	28.08	28.07	28.06	28.05
DIST. PROGRESSIVE PROGETTO						-4.96	-7.98	0.00	2.06	3.07	3.57	3.64

AREA	
Inerbimento:	0.00 mq
Misto stabilizzato:	0.43 mq
Binder:	0.15 mq
Usura:	0.07 mq
SuperCompattato:	0.65 mq

AREA	
Scavo fossi	0.82 mq
Rilevato fossi	0.00 mq

PROG 00+079.00
SEZ. 5

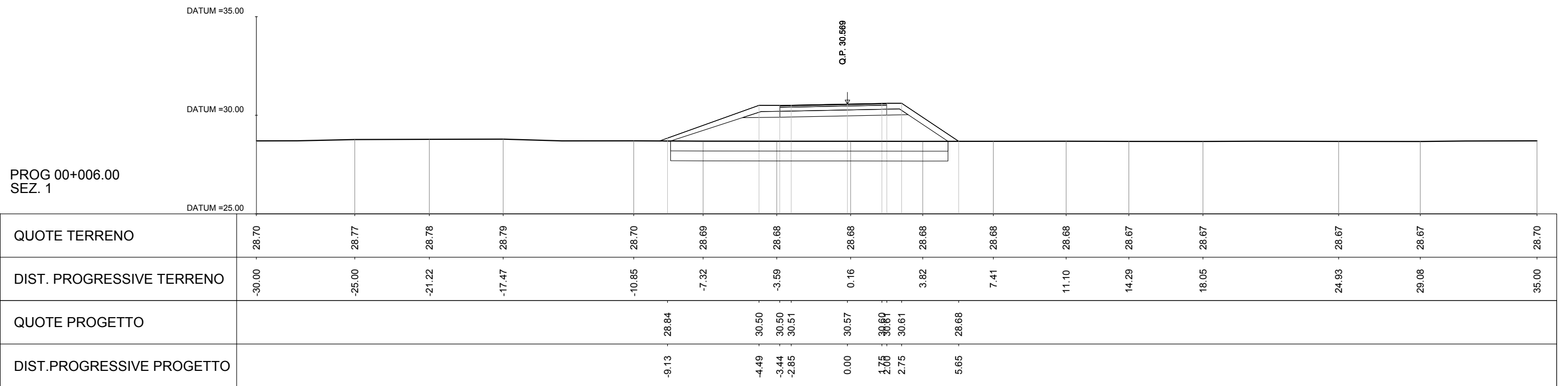


QUOTE TERRENO	29.40	29.33	29.30	29.18	29.10	28.85	28.74	28.69	29.06							
DIST. PROGRESSIVE TERRENO	-30.00	-14.77	-10.71	-3.98	-0.59	2.61	10.75	15.15	32.10							
QUOTE PROGETTO					29.09	29.07	29.05	28.97	28.91	28.88	28.88	28.82				
DIST. PROGRESSIVE PROGETTO					-1.00	0.00	1.06	1.83	2.53	2.75	2.97	3.47	3.97	4.47	4.68	4.82

SEZIONI TRASVERSALI
DEVIAZIONE STRADALE
NORD-EST

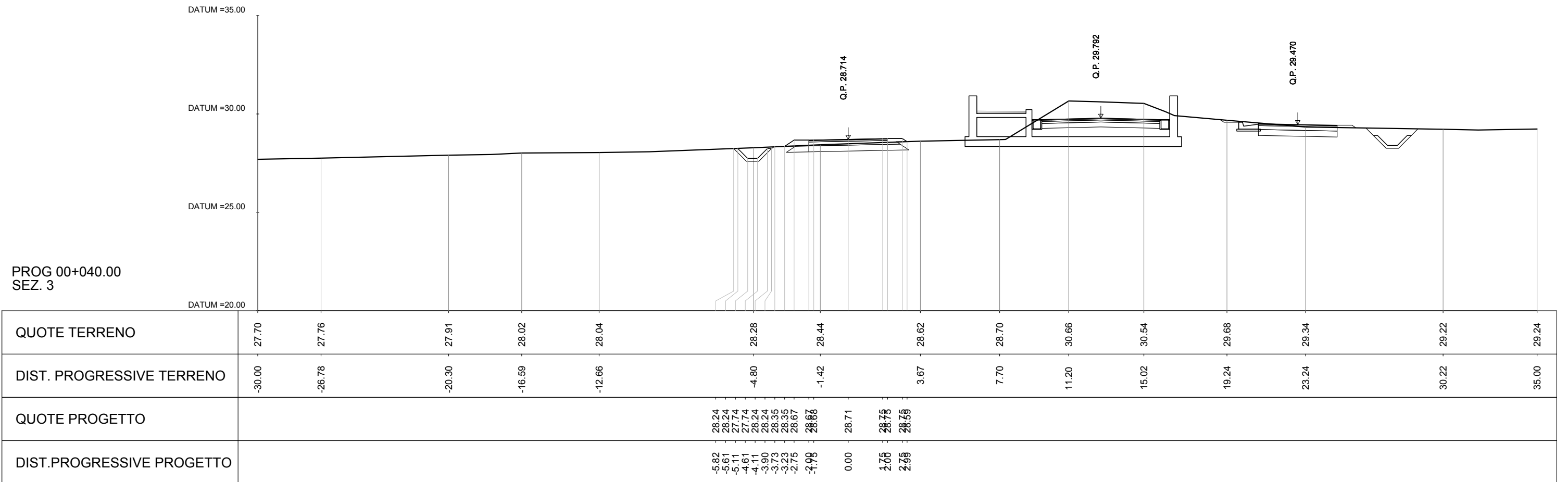
AREA	
Scavo	0.00 mq
Rilevato	14.20 mq
Inerbimento	2.79 mq
Misto stabilizzato	1.09 mq
Binder	0.38 mq
Usura	0.16 mq
SuperCompattato	2.31 mq
Scotico	7.04 mq
Bonifica	7.04 mq

AREA	
Scavo fossi	0.00 mq
Rilevato fossi	0.00 mq



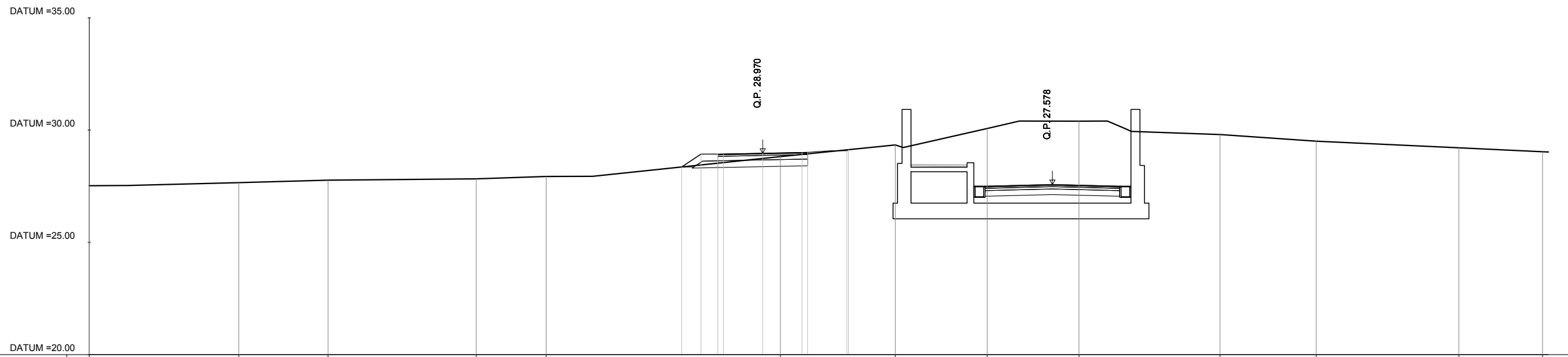
AREA	
Scavo	2.23 mq
Rilevato	0.00 mq
Inerbimento	0.52 mq
Misto stabilizzato	0.80 mq
Binder	0.28 mq
Usura	0.12 mq
SuperCompattato	1.73 mq
Scotico	0.00 mq
Bonifica	0.00 mq

AREA	
Scavo fossi	0.58 mq
Rilevato fossi	0.00 mq



AREA	
Scavo	1.64 mq
Rilevato	0.00 mq
Inerbimento	0.44 mq
Misto stabilizzato	0.80 mq
Binder	0.28 mq
Usura	0.12 mq
SuperCompattato	1.47 mq
Scotico	0.00 mq
Bonifica	0.00 mq

AREA	
Scavo fossi	0.00 mq
Rilevato fossi	0.00 mq

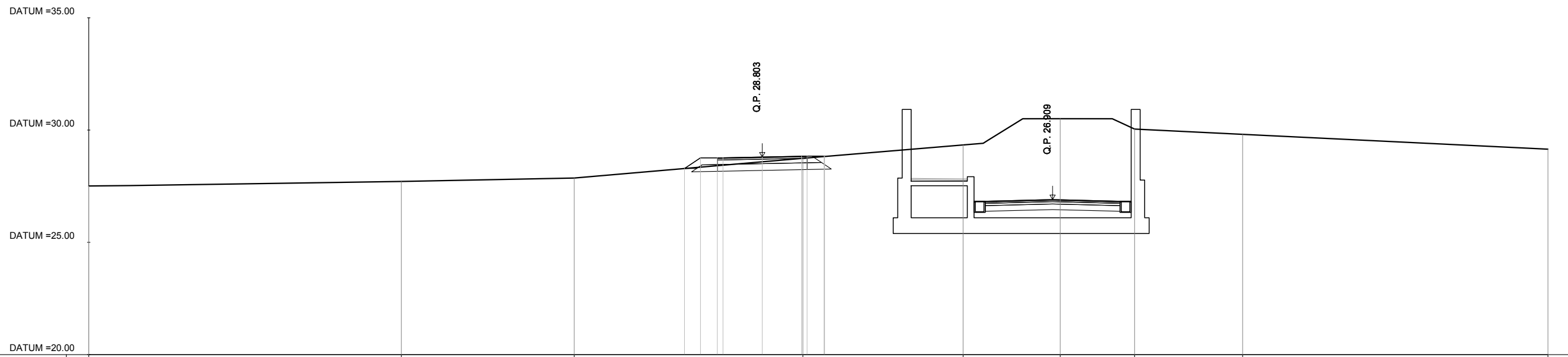


PROG 00+080.00
SEZ. 5

QUOTE TERRENO	27.52	27.66	27.77	27.83	27.93		28.82	29.34	30.07	30.40	29.80	29.51	29.21	29.03
DIST. PROGRESSIVE TERRENO	-30.00	-23.34	-19.36	-12.76	-9.65		0.79	5.90	10.00	14.09	20.37	24.66	31.01	34.74
QUOTE PROGETTO							28.36	28.93	28.93	28.97	29.09	29.09		
DIST. PROGRESSIVE PROGETTO							-3.61	-2.75	-2.99	0.00	2.06	3.62		

AREA	
Scavo	2.36 mq
Rilevato	0.00 mq
Inerbimento	0.53 mq
Misto stabilizzato	0.80 mq
Binder	0.28 mq
Usura	0.12 mq
SuperCompattato	1.73 mq
Scotico	0.00 mq
Bonifica	0.00 mq

AREA	
Scavo fossi	0.00 mq
Rilevato fossi	0.00 mq

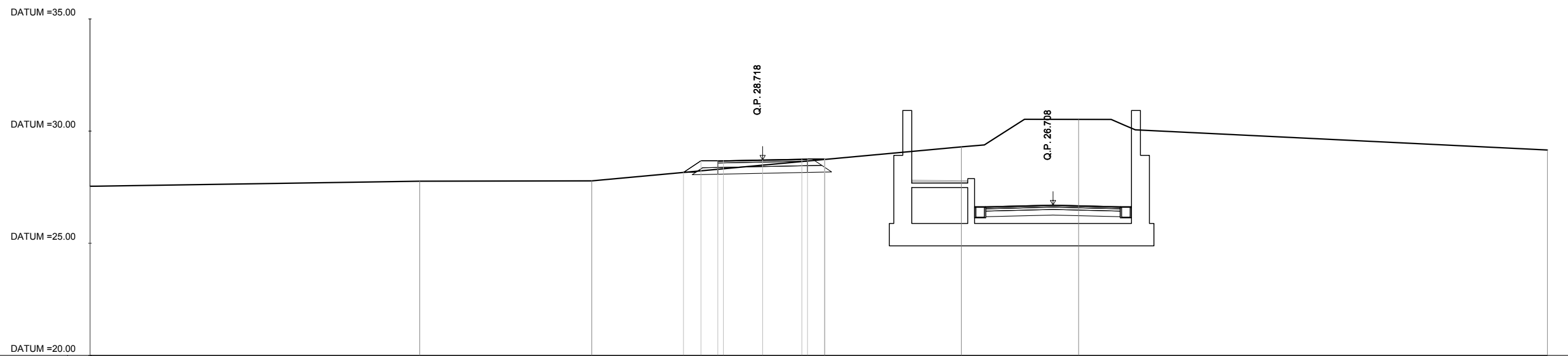


PROG 00+100.00
SEZ. 6

QUOTE TERRENO	27.51	27.71	27.86	28.74	29.34	30.51	30.04	29.81	29.15
DIST. PROGRESSIVE TERRENO	-30.00	-16.08	-8.38	1.81	8.95	13.28	16.59	21.40	35.00
QUOTE PROGETTO				28.29	28.76	28.79	28.80	28.84	28.84
DIST. PROGRESSIVE PROGETTO				-3.46	-2.75	-2.99	0.00	1.05	2.75

AREA	
Scavo	2.25 mq
Rilevato	0.00 mq
Inerbimento	0.55 mq
Misto stabilizzato	0.80 mq
Binder	0.28 mq
Usura	0.12 mq
SuperCompattato	1.73 mq
Scotico	0.00 mq
Bonifica	0.00 mq

AREA	
Scavo fossi	0.00 mq
Rilevato fossi	0.00 mq



PROG 00+110.20
SEZ. 7

QUOTE TERRENO	27.54	27.77	27.78		29.30	30.52	29.16
DIST. PROGRESSIVE TERRENO	-30.00	-15.29	-7.62		8.86	14.09	35.00
QUOTE PROGETTO				28.16 28.68 28.88	28.72	28.76 28.74	
DIST. PROGRESSIVE PROGETTO				-3.53 -2.75 -1.99	0.00	1.06 2.78	