

COMMITTENTE:



ALTA SORVEGLIANZA:



GENERAL CONTRACTOR:



INFRASTRUTTURE FERROVIARIE STRATEGICHE DEFINITE DALLA LEGGE OBIETTIVO N. 443/01

**LINEA A.V. /A.C. TORINO-VENEZIA Tratta VERONA-PADOVA
Lotto funzionale Verona-Bivio Vicenza**

PROGETTO ESECUTIVO

SL - SOTTOVIA

SL03 - SOTTOVIA AL km 12+034.52

RAMPA SUD

QUADERNO DELLE SEZIONI TRASVERSALI

GENERAL CONTRACTOR		DIRETTORE LAVORI	SCALA : 1:200
IL PROGETTISTA INTEGRATORE ing. Giovanni MALAVENDA <small>iscritto all'ordine degli ingegneri di Venezia n. 4289</small> Data: 09/07/2021	Consorzio Iricav Due ing. Paolo CARMONA Data: 09/07/2021		

COMMESSA	LOTTO	FASE	ENTE	TIPO DOC.	OPERA/DISCIPLINA	PROGR.	REV.	FOGLIO
IN17	12	E	12	M9	SL03C0	001	A	DI

	VISTO CONSORZIO IRICAV DUE	
	Firma ing. Luca RANDOLFI	Data

Progettazione :

Rev.	Descrizione	Redatto	Data	Verificato	Data	Approvato	Data	IL PROGETTISTA
A	EMISSIONE	<i>[Signature]</i>	30/07/2021	<i>[Signature]</i>	30/07/2021	<i>[Signature]</i>	30/07/2021	Giuseppefabrizio Coppa Dott. Ingeg. GIUSEPPE FABRIZIO COPPA n. 4176
B								
C								

CIG. 8377957CD1	CUP: J41E9100000009	File: IN1712EI2W9SL03C0001A.DWG
		Cod. origine: CODICE

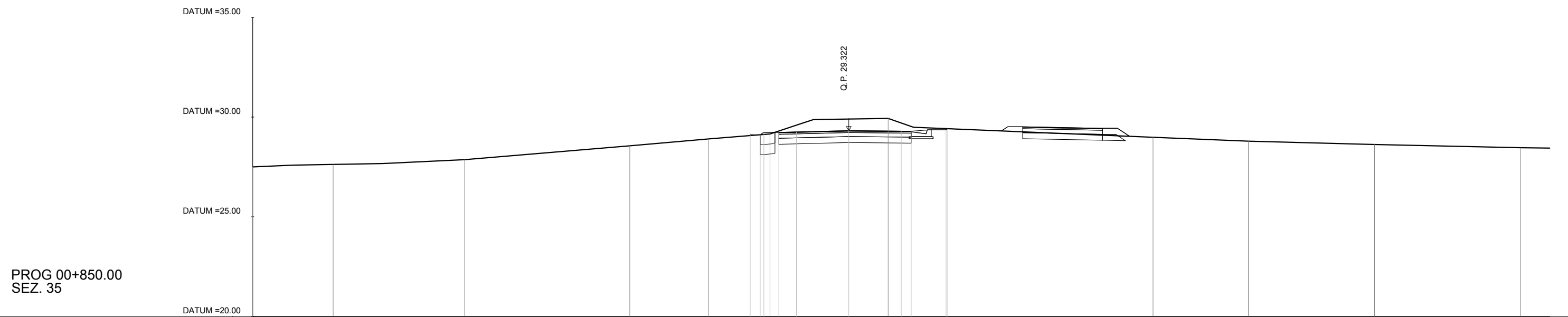
Progetto cofinanziato dalla Unione Europea

Scala di plot:

TUTTI I DIRITTI DEL PRESENTE DOCUMENTO SONO RISERVATI: LA PRODUZIONE ANCHE PARZIALE È VIETATA

AREA	
Scavo	7.92 mq
Rilevato	0.05 mq
:SuperCompattato	1.99 mq
:Usura	0.20 mq
:Misto stabilizzato	1.33 mq
:Binder	0.46 mq
:Inerbimento	0.00 mq
Scotico	0.38 mq
Bonifica	0.38 mq

AREA	
Scavo fossi	0.00 mq
Rilevato fossi	0.00 mq

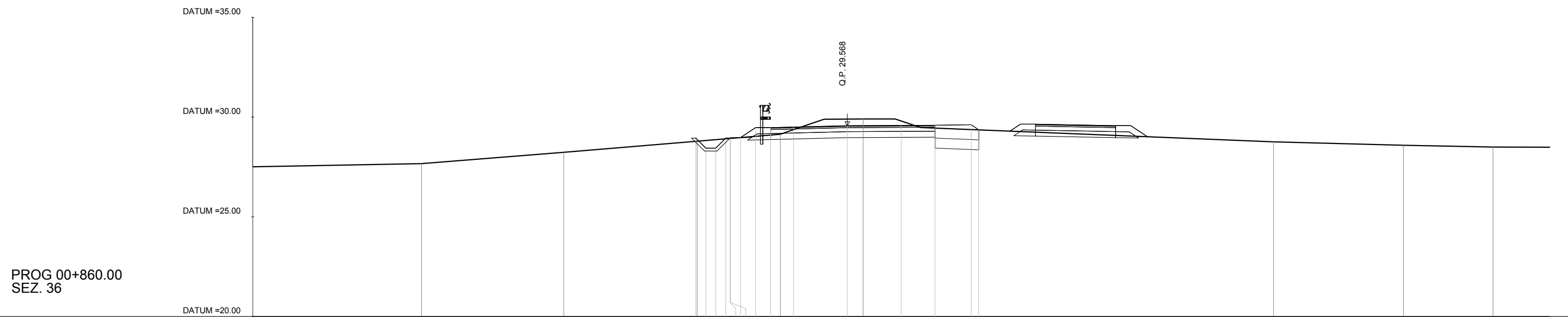


PROG 00+850.00
SEZ. 35

QUOTE TERRENO	27.50	27.63	27.86	28.56	28.90	29.15	29.93	28.99	28.79	28.62	28.46
DIST. PROGRESSIVE TERRENO	-30.00	-25.97	-19.38	-11.10	-7.16	-4.08	1.85	15.12	19.90	26.22	33.54
QUOTE PROGETTO						29.11 29.24	29.30 29.29				
DIST. PROGRESSIVE PROGETTO						-5.07 -4.58	-3.63 -2.75	-0.13	2.50 3.00	4.85	

AREA	
Scavo	6.23 mq
Rilevato	0.40 mq
:SuperCompattato:	2.75 mq
:Usura:	0.25 mq
:Misto stabilizzato:	1.65 mq
:Binder:	0.58 mq
:Inerbimento:	0.41 mq
Scotico:	1.09 mq
Bonifica:	1.09 mq

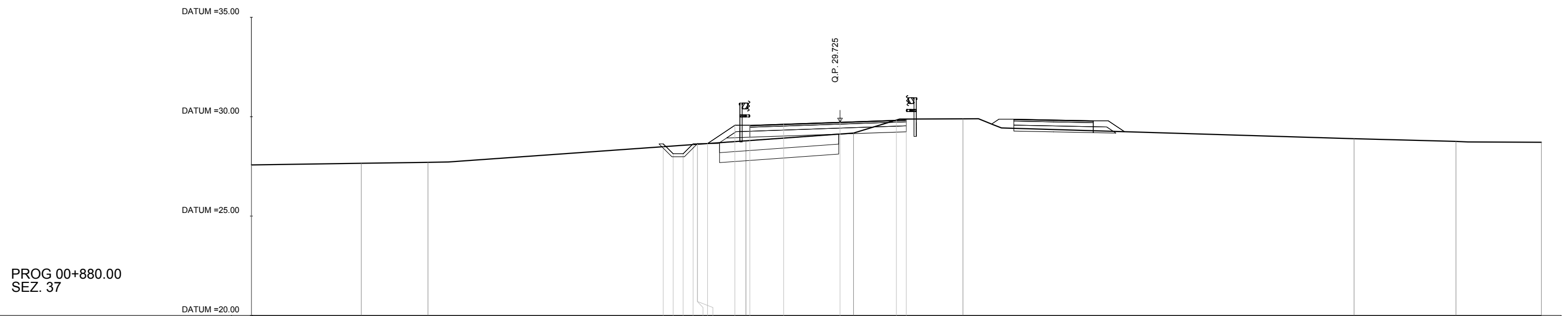
AREA	
Scavo fossi	0.37 mq
Rilevato fossi	0.00 mq



QUOTE TERRENO	27.51	27.66	28.23	28.79	29.14	29.90	28.76	28.59	28.50
DIST. PROGRESSIVE TERRENO	-30.00	-21.54	-14.41	-7.73	-3.55	0.59	21.16	27.67	32.16
QUOTE PROGETTO				28.94 28.44 28.44 28.79 28.95 28.87 28.87 28.87 28.87 29.47	29.47 29.50	29.57 29.58	29.59	29.51 29.56	
DIST. PROGRESSIVE PROGETTO				-7.79 -7.29 -6.79 -6.29 -5.79 -5.29 -4.80 -4.05	-2.89	-0.20 2.50	4.19	6.01 6.56	

AREA	
Scavo	1.02 mq
Rilevato	0.63 mq
:SuperCompattato:	2.65 mq
:Usura:	0.24 mq
:Misto stabilizzato:	1.58 mq
:Binder:	0.55 mq
:Inerbimento:	0.64 mq
Scotico:	3.01 mq
Bonifica:	3.01 mq

AREA	
Scavo fossi	0.38 mq
Rilevato fossi	0.00 mq

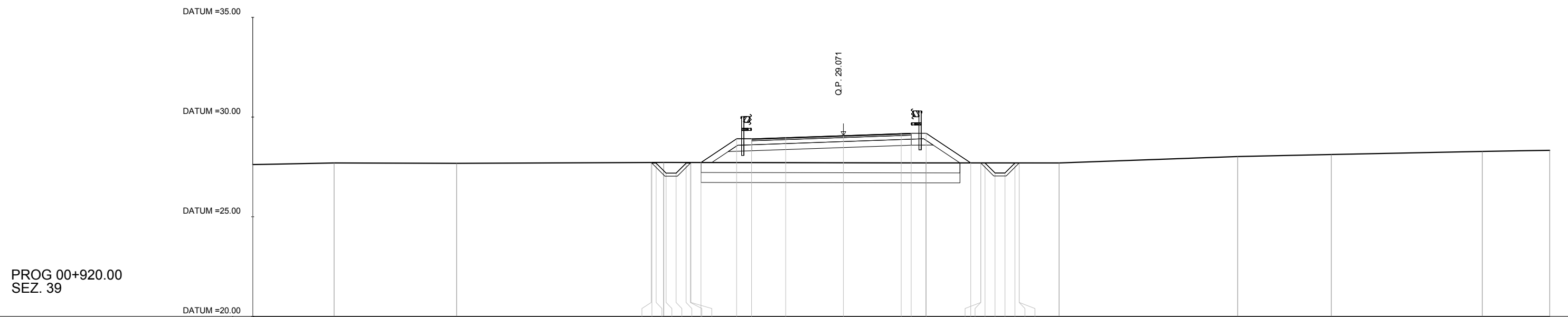


PROG 00+880.00
SEZ. 37

QUOTE TERRENO	27.57	27.66	27.70		28.79	29.18	29.89		28.89	28.76	28.71				
DIST. PROGRESSIVE TERRENO	-30.00	-24.46	-21.10		-5.08	0.34	5.85		25.56	30.70	35.00				
QUOTE PROGETTO				28.63	28.13	28.14	28.64	28.63	28.63	29.57	29.57	29.63	29.73	29.82	29.84
DIST. PROGRESSIVE PROGETTO				-9.25	-8.75	-8.24	-7.74	-7.53	-7.52	-5.64	-4.88	-3.18	-0.34	2.50	3.00

AREA	
Scavo	0.00 mq
Rilevato	8.41 mq
:SuperCompattato:	2.95 mq
:Usura:	0.24 mq
:Misto stabilizzato:	1.60 mq
:Binder:	0.56 mq
:Inerbimento:	1.71 mq
Scotico:	6.49 mq
Bonifica:	6.49 mq

AREA	
Scavo fossi	1.08 mq
Rilevato fossi	0.00 mq

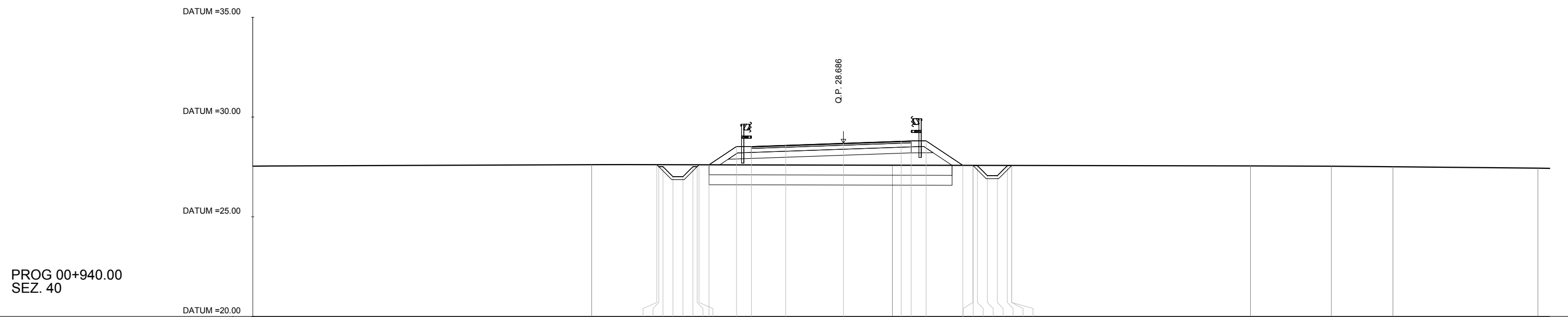


PROG 00+920.00
SEZ. 39

QUOTE TERRENO	27.62	27.70	27.68	27.72	27.72	27.72	27.72	27.70	27.70	28.02	28.12	28.28	28.33											
DIST. PROGRESSIVE TERRENO	-30.00	-25.92	-19.78	-9.40	-9.40	-9.40	-9.40	3.74	10.41	19.36	24.05	31.62	35.00											
QUOTE PROGETTO				27.72	27.69	27.69	27.19	27.19	27.69	27.70	27.70	27.70	27.70											
DIST. PROGRESSIVE PROGETTO				-10.03	-9.99	-9.78	-9.28	-8.78	-8.28	-8.03	-5.75	-5.00	-3.29	-0.39	2.50	3.00	3.75	6.49	6.70	7.20	7.70	8.20	8.41	8.42

AREA	
Scavo	0.00 mq
Rilevato	5.19 mq
:SuperCompattato	2.95 mq
:Usura	0.24 mq
:Misto stabilizzato	1.60 mq
:Binder	0.56 mq
:Inerbimento	1.42 mq
Scotico	6.09 mq
Bonifica	6.09 mq

AREA	
Scavo fossi	1.23 mq
Rilevato fossi	0.00 mq

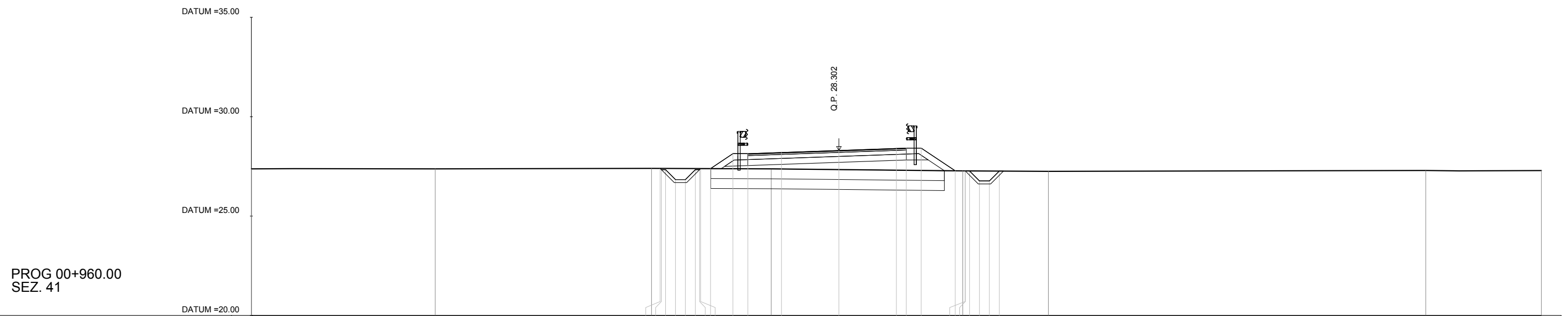


QUOTE TERRENO	27.54	27.61	27.59	27.55	27.54	27.51	27.44
DIST. PROGRESSIVE TERRENO	-30.00	-13.01	2.06	20.00	24.06	27.14	34.41
QUOTE PROGETTO							
DIST. PROGRESSIVE PROGETTO							

	27.61	27.51	27.51	27.01	27.51	27.51	28.53	28.53	28.59	28.69	28.79	28.81	28.81	27.56	27.56	27.06	27.56	27.56	27.57		
	-9.75	-9.65	-9.44	-8.94	-7.94	-7.73	-5.75	-5.00	-3.29	-0.40	2.50	3.00	3.75	6.09	6.11	6.32	6.82	7.32	7.82	8.03	8.04

AREA	
Scavo	0.00 mq
Rilevato	3.65 mq
:SuperCompattato:	2.94 mq
:Usura:	0.24 mq
:Misto stabilizzato:	1.60 mq
:Binder:	0.56 mq
:Inerbimento:	1.29 mq
Scotico:	5.88 mq
Bonifica:	5.88 mq

AREA	
Scavo fossi	1.12 mq
Rilevato fossi	0.00 mq

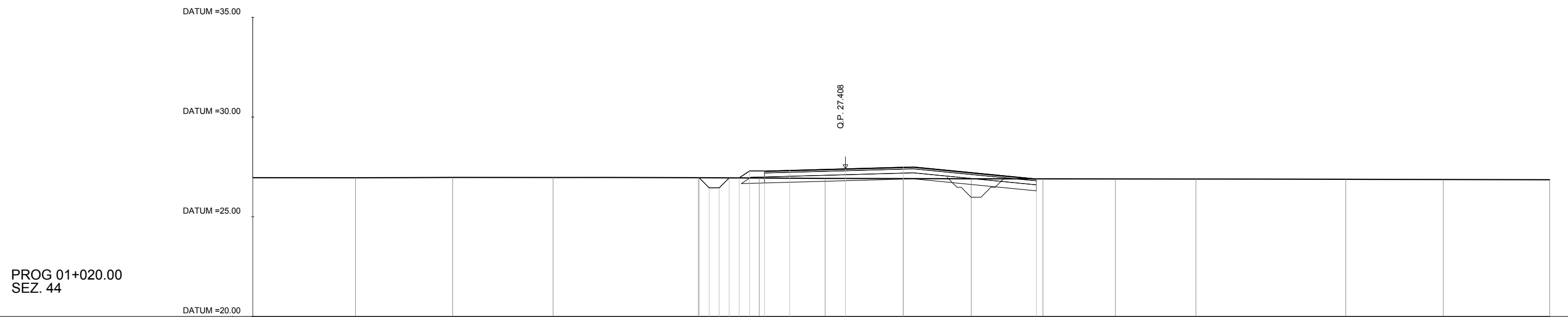


PROG 00+960.00
SEZ. 41

QUOTE TERRENO	27.38	27.37	27.40	27.38	27.27	27.25	27.29	27.29
DIST. PROGRESSIVE TERRENO	-30.00	-20.73	-9.84	-3.81	5.84	10.16	29.17	35.00
QUOTE PROGETTO			27.40 27.33 27.33 26.83 26.83 27.34 27.34 27.39 28.14 28.14	28.20	28.30	28.40 28.42 28.42	27.27 27.27 26.77 26.77 27.27	
DIST. PROGRESSIVE PROGETTO			-9.40 -9.34 -9.13 -8.63 -8.13 -7.63 -7.36 -7.36 -5.74 -4.99	-3.29	-0.40	2.50 3.00 3.75	5.97 6.96 6.19 7.19 7.69	

AREA	
Scavo	3.05 mq
Rilevato	0.00 mq
:SuperCompattato	4.37 mq
:Usura	0.41 mq
:Misto stabilizzato	2.73 mq
:Binder	0.95 mq
:Inerbimento	0.32 mq
Scotico	0.00 mq
Bonifica	0.00 mq

AREA	
Scavo fossi	1.99 mq
Rilevato fossi	0.00 mq

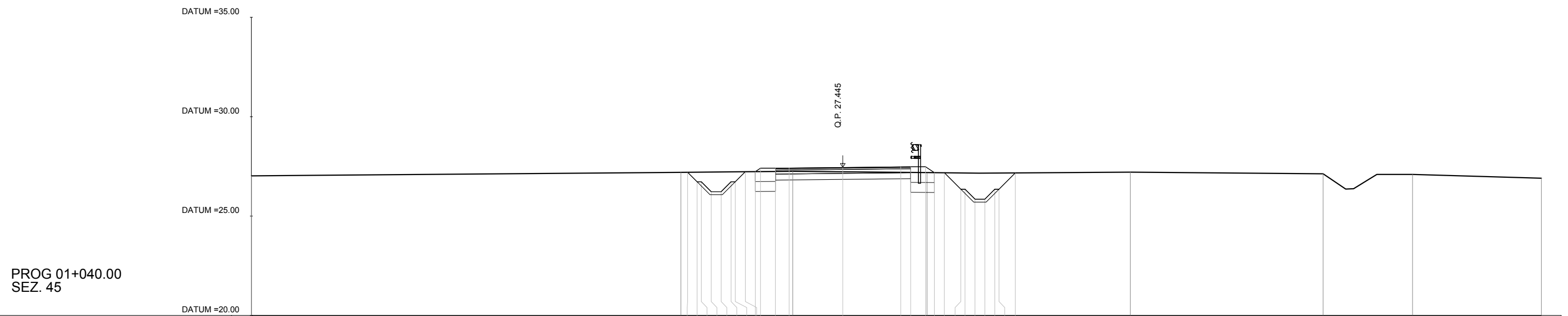


PROG 01+020.00
SEZ. 44

QUOTE TERRENO	26.96	26.96	26.97	26.97	26.96	26.94	26.92	26.91	26.90	26.90	26.90	26.89	26.88	26.87	26.86
DIST. PROGRESSIVE TERRENO	-30.00	-24.85	-19.98	-14.95	-7.66	-4.61	-1.31	2.60	6.01	9.60	13.24	17.27	24.78	29.67	35.00
QUOTE PROGETTO					26.95	26.45	26.45	26.95	26.95	27.30	27.30	26.90			
DIST. PROGRESSIVE PROGETTO					-7.62	-7.12	-6.62	-6.12	-5.62	-5.10	-4.35	-3.09	-0.29	2.62	9.28

AREA	
Scavo	2.59 mq
Rilevato	0.43 mq
:SuperCompattato:	2.04 mq
:Usura:	0.20 mq
:Misto stabilizzato:	1.36 mq
:Binder:	0.48 mq
:Inerbimento:	0.00 mq
Scotico:	1.10 mq
Bonifica:	1.10 mq

AREA	
Scavo fossi	4.42 mq
Rilevato fossi	0.00 mq

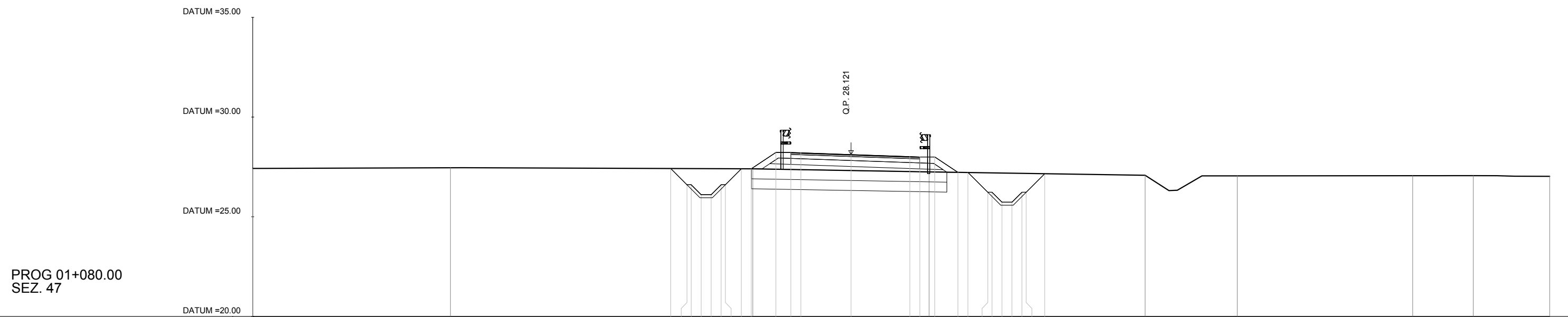


PROG 01+040.00
SEZ. 45

QUOTE TERRENO	27.02				27.20		27.25		27.19		27.21		27.13		27.09		26.90									
DIST. PROGRESSIVE TERRENO	-30.00				-8.36		-2.72		4.04		14.29		24.00		28.51		35.00									
QUOTE PROGETTO					27.20	26.73	26.73	26.73	26.23	26.23	26.73	26.73	26.73	26.73	26.73	26.73	26.73	26.73								
DIST. PROGRESSIVE PROGETTO					-8.02	-7.54	-7.33	-6.83	-6.33	-5.83	-5.62	-4.81	-3.59	-2.90	-0.20	2.72	3.22	3.97	4.41	4.91	5.75	6.46	6.96	7.46	7.67	8.49

AREA	
Scavo	0.00 mq
Rilevato	1.79 mq
:SuperCompattato:	2.47 mq
:Usura:	0.19 mq
:Misto stabilizzato:	1.29 mq
:Binder:	0.45 mq
:Inerbimento:	1.12 mq
Scotico:	4.90 mq
Bonifica:	4.90 mq

AREA	
Scavo fossi	5.97 mq
Rilevato fossi	0.00 mq

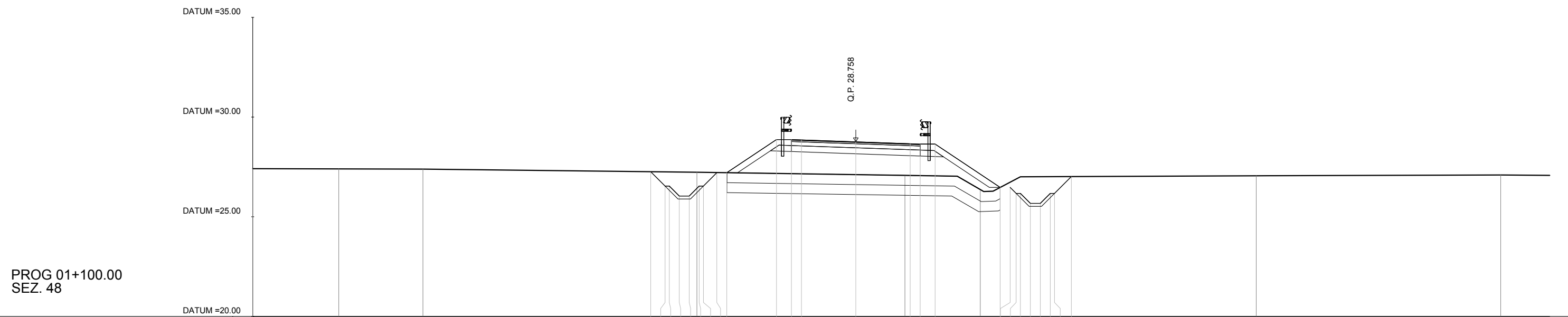


PROG 01+080.00
SEZ. 47

QUOTE TERRENO	27.42	27.46	27.40	27.25	27.08	27.05	27.06	27.06	27.03
DIST. PROGRESSIVE TERRENO	-30.00	-20.09	-4.94	3.90	14.73	19.34	28.13	31.17	35.00
QUOTE PROGETTO			27.42 26.60 26.60 26.10 26.10 26.60 26.60 27.40 27.40	28.23 28.23 28.21	28.12	28.02 28.00 28.00	27.23 27.23 26.23 26.23 25.73 25.73 26.23 26.23 27.16		
DIST. PROGRESSIVE PROGETTO			-9.05 -8.24 -8.02 -7.52 -7.02 -6.52 -6.31 -5.51 -5.01	-3.78 -3.03 -2.53	-0.01	2.93 3.43 4.18	5.34 5.84 6.84 7.05 7.55 8.05 8.55 8.76 9.69		

AREA	
Scavo	0.00 mq
Rilevato	11.26 mq
:SuperCompattato:	2.47 mq
:Usura:	0.19 mq
:Misto stabilizzato:	1.29 mq
:Binder:	0.45 mq
:Inerbimento:	2.33 mq
Scotico:	6.97 mq
Bonifica:	6.97 mq

AREA	
Scavo fossi	4.93 mq
Rilevato fossi	0.00 mq

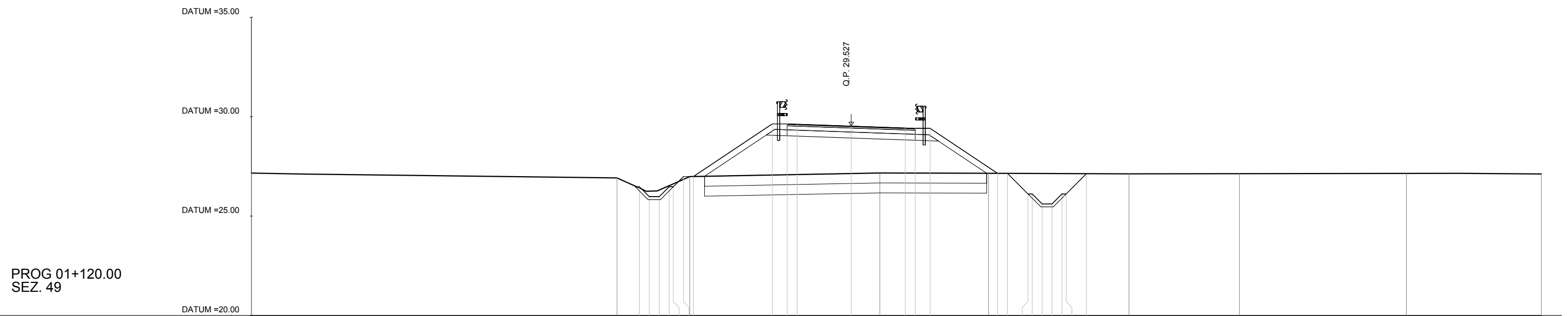


PROG 01+100.00
SEZ. 48

QUOTE TERRENO	27.41	27.40	27.39	27.23	27.08	26.37	27.06	27.09
DIST. PROGRESSIVE TERRENO	-30.00	-25.69	-21.47	-7.74	2.69	6.46	20.29	32.55
QUOTE PROGETTO				27.26 26.54 26.54 26.04 26.04 26.54 26.54 27.21	28.87 28.87 28.85	28.76	26.47 26.17 26.17 25.67 25.67 26.17 26.17 27.02	
DIST. PROGRESSIVE PROGETTO				-10.05 -9.33 -9.12 -8.62 -8.12 -7.62 -7.41 -6.24	-3.75 -3.00 -2.50	0.22	2.95 3.45 4.20	7.86 8.26 8.47 8.97 9.47 9.97 10.18 11.03

AREA	
Scavo	0.00 mq
Rilevato	20.67 mq
:SuperCompattato	2.47 mq
:Usura	0.19 mq
:Misto stabilizzato	1.29 mq
:Binder	0.45 mq
:Inerbimento	2.92 mq
Scotico	7.11 mq
Bonifica	7.11 mq

AREA	
Scavo fossi	3.86 mq
Rilevato fossi	0.00 mq

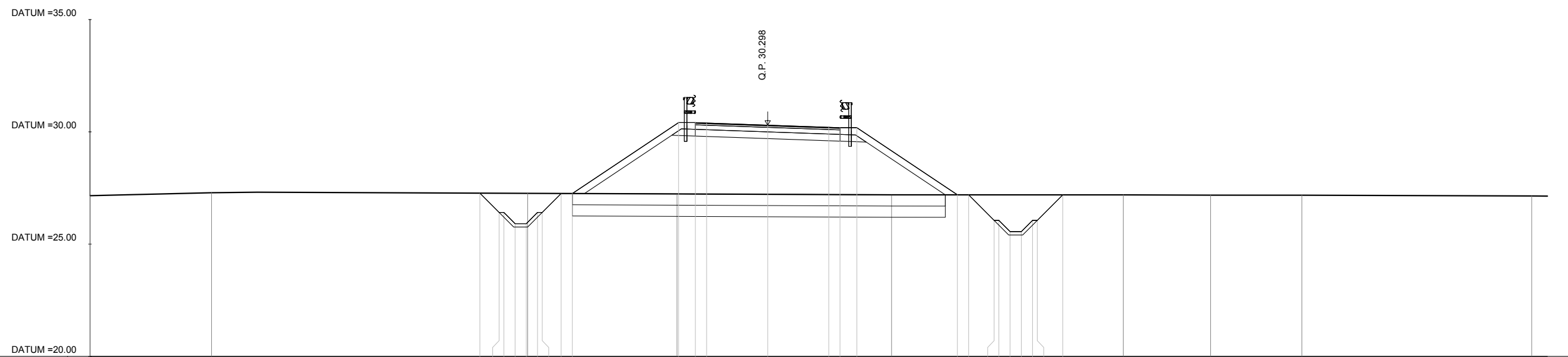


PROG 01+120.00
SEZ. 49

QUOTE TERRENO	27.16			26.92	26.99		27.17	27.15		27.12	27.13		27.15	27.12											
DIST. PROGRESSIVE TERRENO	-30.00			-11.58	-7.91		1.67	7.15		14.22	19.79		26.20	35.00											
QUOTE PROGETTO				26.48	25.98	25.98	26.48	29.64	29.43	29.41	29.41		27.15	27.15											
DIST. PROGRESSIVE PROGETTO				-10.45	-9.95	-9.45	-8.95	-8.74	-8.72	-3.75	-3.00	-2.50	0.23	2.95	3.45	4.20	7.59	8.09	9.13	9.34	9.84	10.34	10.84	11.06	12.07

AREA	
Scavo	0.00 mq
Rilevato	30.73 mq
:SuperCompattato:	2.47 mq
:Usura:	0.19 mq
:Misto stabilizzato:	1.29 mq
:Binder:	0.45 mq
:Inerbimento:	3.59 mq
Scotico:	8.32 mq
Bonifica:	8.32 mq

AREA	
Scavo fossi	6.84 mq
Rilevato fossi	0.00 mq

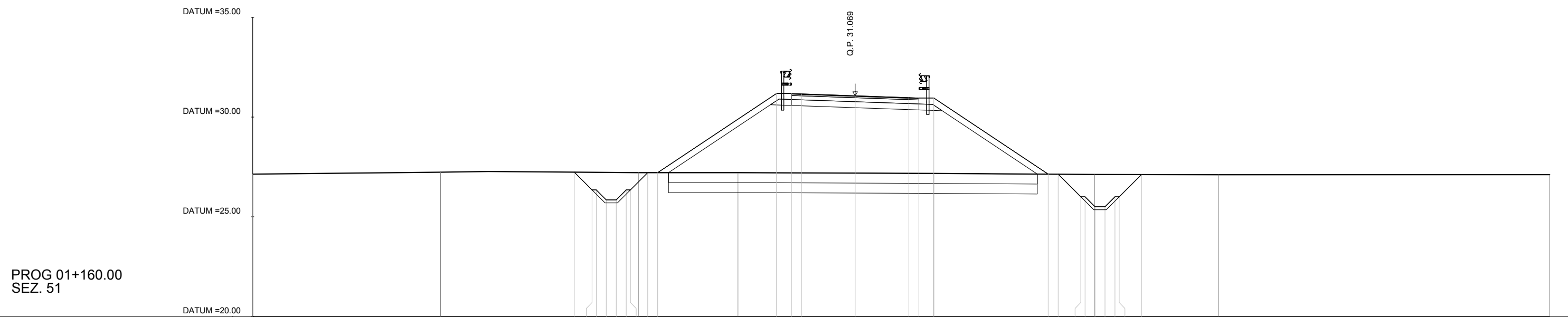


PROG 01+140.00
SEZ. 50

QUOTE TERRENO	27.16	27.29	27.26	27.23	27.19	27.19	27.18	27.18	27.14
DIST. PROGRESSIVE TERRENO	-30.00	-24.58	-10.48	-3.82	5.75	16.08	19.98	24.05	34.30
QUOTE PROGETTO			27.27 26.41 26.41 25.91 25.91 26.41 26.41 27.25 27.25	30.41 30.41 30.39	30.30	30.20 30.18 30.18	27.19 27.19	26.06 26.06 25.56 25.56 26.06 26.06	27.19
DIST. PROGRESSIVE PROGETTO			-12.61 -11.75 -11.54 -11.04 -10.54 -10.04 -9.83 -8.99 -8.49	-3.75 -3.00 -2.50	0.22	2.95 3.45 4.20	8.69 9.19	10.32 10.54 11.04 11.54 12.04 12.25 13.38	

AREA	
Scavo	0.00 mq
Rilevato	44.42 mq
:SuperCompattato:	2.45 mq
:Usura:	0.19 mq
:Misto stabilizzato:	1.28 mq
:Binder:	0.45 mq
:Inerbimento:	4.47 mq
Scotico:	9.24 mq
Bonifica:	9.24 mq

AREA	
Scavo fossi	6.88 mq
Rilevato fossi	0.00 mq

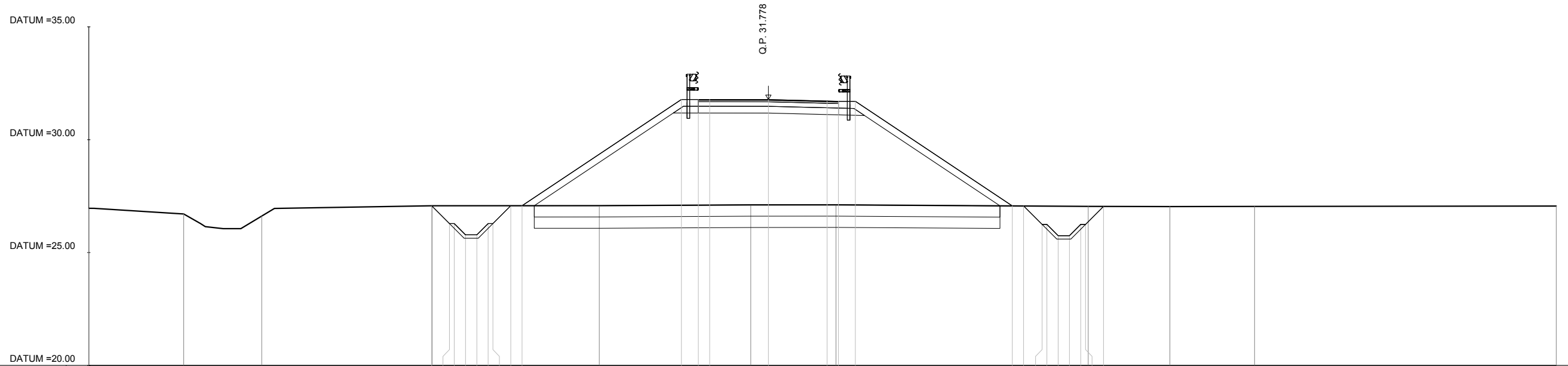


PROG 01+160.00
SEZ. 51

QUOTE TERRENO	27.14	27.24	27.21	27.21	27.17	27.12	27.11	27.11
DIST. PROGRESSIVE TERRENO	-30.00	-20.59	-10.67	-5.68	4.13	12.19	18.41	35.00
QUOTE PROGETTO			27.24 26.35 26.35 25.85 25.85 26.35 26.35 27.21		31.18 31.18 31.16	31.07		27.14 27.14 26.00 26.00 25.50 25.50 26.00 26.00 27.12
DIST. PROGRESSIVE PROGETTO			-13.89 -12.99 -12.78 -12.28 -11.78 -11.28 -11.07 -10.20 -9.70		-3.75 -3.00 -2.50	0.19		9.87 10.37 11.50 11.71 12.21 12.71 13.21 13.43 14.54

AREA	
Scavo	0.00 mq
Rilevato	58.76 mq
:SuperCompattato	2.40 mq
:Usura	0.19 mq
:Misto stabilizzato	1.24 mq
:Binder	0.43 mq
:Inerbimento	5.32 mq
Scotico	10.31 mq
Bonifica	10.31 mq

AREA	
Scavo fossi	5.34 mq
Rilevato fossi	0.00 mq

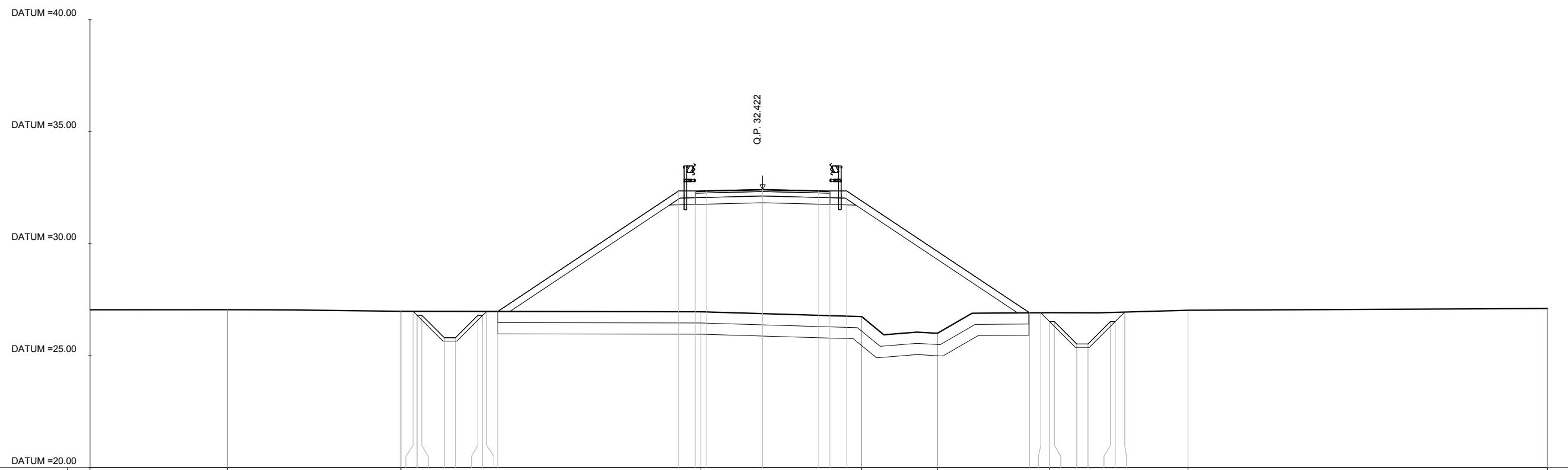


PROG 01+180.00
SEZ. 52

QUOTE TERRENO	26.96	26.71	26.61	27.07	27.08	27.11	27.11	27.04	27.04	27.04	27.06	
DIST. PROGRESSIVE TERRENO	-30.00	-25.79	-22.34	-14.79	-7.39	-0.68	3.10	14.27	17.89	21.64	35.00	
QUOTE PROGETTO				27.07 26.28 26.28 25.78 25.78 26.28 26.28 27.07 27.07			31.78 31.78 31.78	31.78 31.71 31.70 31.70				
DIST. PROGRESSIVE PROGETTO				-14.81 -14.02 -13.81 -13.31 -12.81 -12.31 -12.10 -11.31 -10.81			-3.75 -3.00 -2.50	0.10 2.70 3.20 3.95				

AREA	
Scavo	0.00 mq
Rilevato	78.52 mq
SuperCompattato	2.35 mq
Usura	0.18 mq
Misto stabilizzato	1.20 mq
Binder	0.42 mq
Inerbimento	6.12 mq
Scotico	12.12 mq
Bonifica	12.12 mq

AREA	
Scavo fossi	4.87 mq
Rilevato fossi	0.00 mq

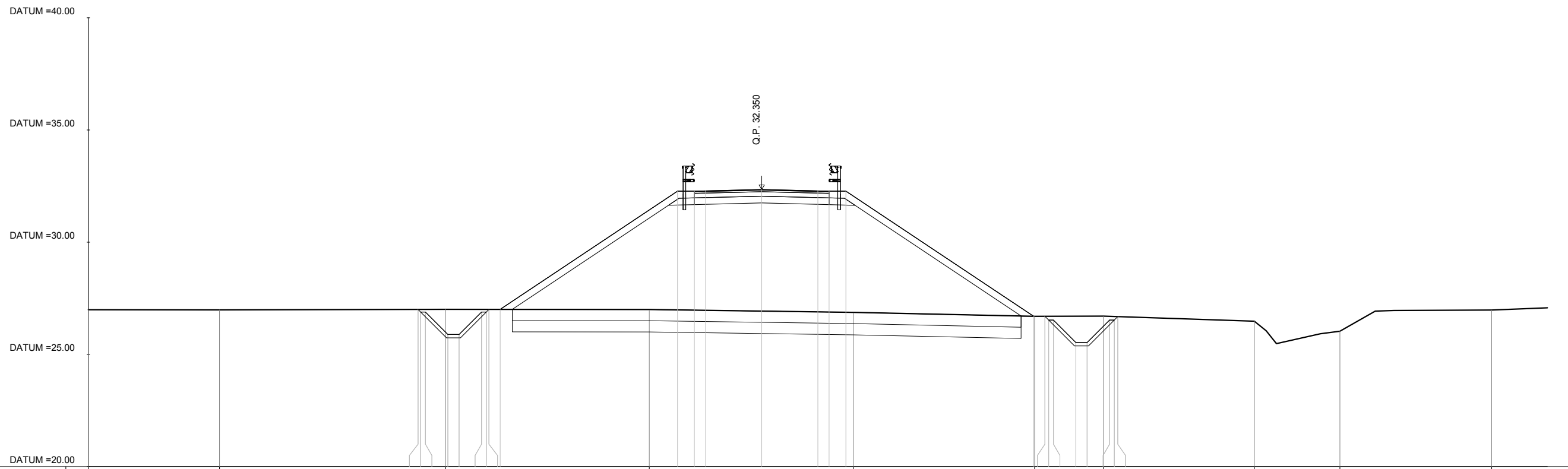


PROG 01+220.00
SEZ. 54

QUOTE TERRENO	27.05	27.05	26.98	26.96	26.74	26.00	26.92	27.02	27.10
DIST. PROGRESSIVE TERRENO	-30.00	-23.87	-16.13	-2.75	4.42	7.80	12.78	18.97	35.00
QUOTE PROGETTO			26.98 26.80 26.80	32.35 32.35 32.36	32.42 32.36 32.35		26.91 26.91 26.52	26.94 26.52 26.52	
DIST. PROGRESSIVE PROGETTO			-15.59 -15.41 -15.20	-3.75 -3.00 -2.50	0.00 2.50 3.00 3.75		11.91 12.41 13.01	14.01 14.51 15.51 15.72 16.15	

AREA	
Scavo	0.00 mq
Rilevato	73.43 mq
SuperCompattato	2.35 mq
Usura	0.18 mq
Misto stabilizzato	1.20 mq
Binder	0.42 mq
Inerbimento	6.14 mq
Scotico	11.33 mq
Bonifica	11.33 mq

AREA	
Scavo fossi	3.89 mq
Rilevato fossi	0.00 mq

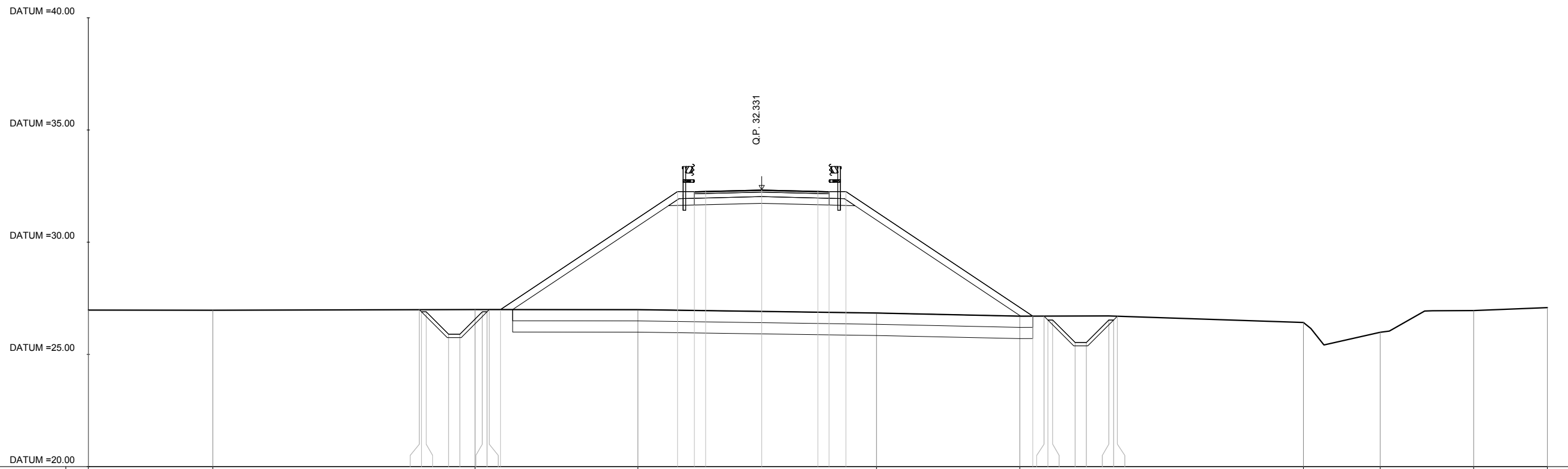


PROG 01+240.00
SEZ. 55

QUOTE TERRENO	26.99	26.98	27.01	27.00	26.87	26.70	26.71	26.48	26.03	26.98
DIST. PROGRESSIVE TERRENO	-30.00	-24.15	-14.08	-5.01	4.08	12.16	15.22	21.94	25.76	32.52
QUOTE PROGETTO			27.01 26.89 26.89		32.27 32.27 32.29		26.70 26.53 26.53			
DIST. PROGRESSIVE PROGETTO			-15.31 -15.19 -14.98		-3.75 -3.00 -2.50		12.61 12.78 12.99			

AREA	
Scavo	0.00 mq
Rilevato	73.27 mq
SuperCompattato	2.35 mq
Usura	0.18 mq
Misto stabilizzato	1.20 mq
Binder	0.42 mq
Inerbimento	6.12 mq
Scotico	11.59 mq
Bonifica	11.59 mq

AREA	
Scavo fossi	3.85 mq
Rilevato fossi	0.00 mq

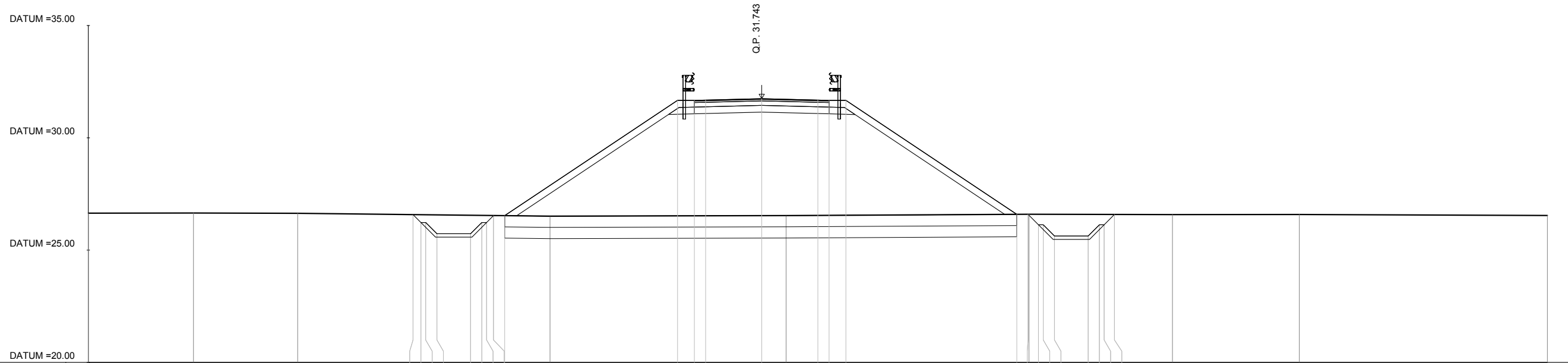


PROG 01+242.40
SEZ. 56

QUOTE TERRENO	26.98	26.97	27.00	26.99	26.84	26.70	26.72	26.42	25.99	26.95	27.09
DIST. PROGRESSIVE TERRENO	-30.00	-24.45	-12.77	-5.52	5.11	11.50	15.45	24.13	27.55	31.72	35.00
QUOTE PROGETTO			26.99 26.90 26.90 25.90 25.90 26.90 26.90 27.00				26.71 26.53 26.53 25.53 25.53 26.53 26.53 26.70				
DIST. PROGRESSIVE PROGETTO			-15.25 -15.16 -14.95 -13.95 -13.45 -12.45 -12.24 -12.04				12.97 12.75 12.96 13.96 14.46 15.46 15.67 15.84				

AREA	
Scavo	0.00 mq
Rilevato	68.12 mq
SuperCompattato	2.35 mq
Usura	0.18 mq
Misto stabilizzato	1.20 mq
Binder	0.42 mq
Inerbimento	5.79 mq
Scotico	11.40 mq
Bonifica	11.40 mq

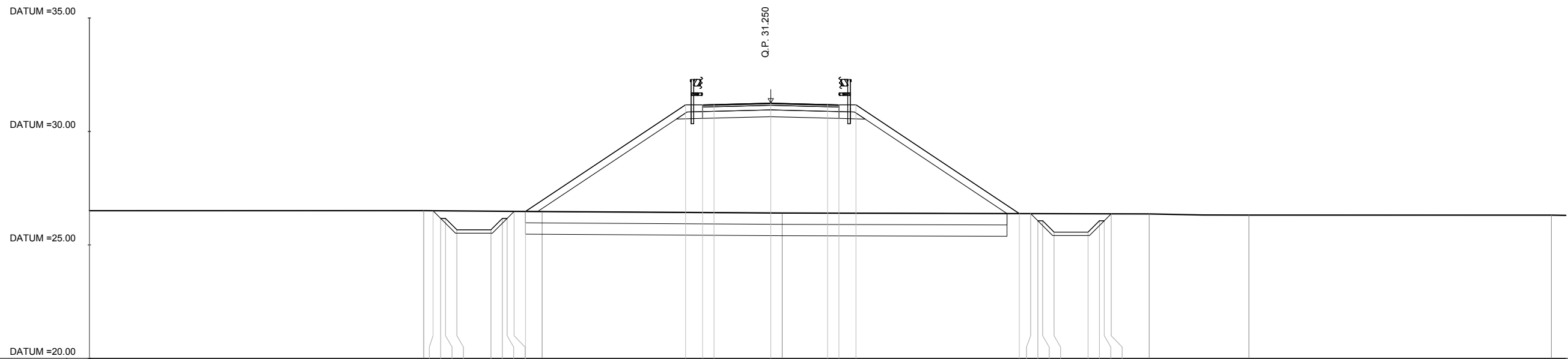
AREA	
Scavo fossi	4.65 mq
Rilevato fossi	0.00 mq



QUOTE TERRENO	26.64	26.65	26.64		26.51		26.54		26.59		26.58		26.59		26.54														
DIST. PROGRESSIVE TERRENO	-30.00	-25.32	-20.67		-9.43		1.09		11.90		18.30		23.95		35.00														
QUOTE PROGETTO				26.58	26.23	26.23	25.73		31.67	31.67	31.68	31.74		31.68	31.67	31.67	26.59	26.59	26.13	26.13	25.63	25.63	26.13	26.13	26.59				
DIST. PROGRESSIVE PROGETTO				-15.53	-15.18	-14.97	-14.47	-12.97	-12.47	-12.26	-11.85		-3.75	-3.00	-2.50	0.00	2.50	3.00	3.75		11.36	11.86	12.33	12.54	13.04	14.54	15.04	15.25	15.71

AREA	
Scavo	0.00 mq
Rilevato	60.28 mq
SuperCompattato	2.35 mq
Usura	0.18 mq
Misto stabilizzato	1.20 mq
Binder	0.42 mq
Inerbimento	5.41 mq
Scotico	10.60 mq
Bonifica	10.60 mq

AREA	
Scavo fossi	4.06 mq
Rilevato fossi	0.00 mq



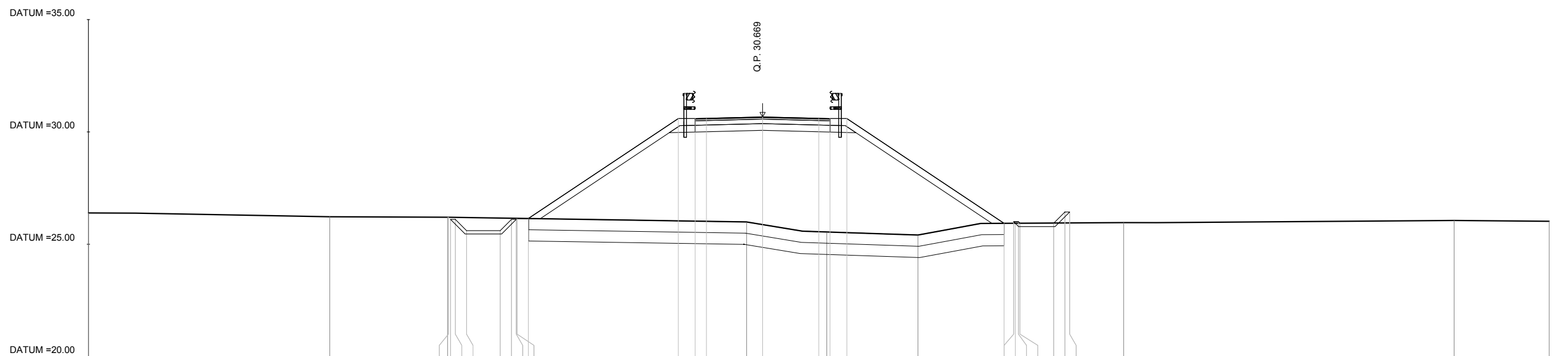
PROG 01+320.00
SEZ. 59

QUOTE TERRENO	26.51	26.51	26.47	26.41	26.37	26.31	26.31
DIST. PROGRESSIVE TERRENO	-30.00	-15.28	-10.07	0.50	16.66	21.05	34.36
QUOTE PROGETTO		26.51 26.17 26.17 25.67	25.67 26.17 26.17 26.47	31.17 31.17 31.19	31.25	31.19 31.17	26.38 26.06 26.06 25.56
DIST. PROGRESSIVE PROGETTO		-14.87 -14.53 -14.32 -13.82	-12.32 -11.82 -11.61 -10.90	-3.75 -3.00 -2.50	-0.00	2.50 3.00 3.75	10.94 11.76 11.97 12.47

AREA	
Scavo	0.00 mq
Rilevato	60.42 mq
SuperCompattato	2.35 mq
Usura	0.18 mq
Misto stabilizzato	1.20 mq
Binder	0.42 mq
Inerbimento	5.20 mq
Scotico	10.62 mq
Bonifica	10.62 mq

AREA	
Scavo fossi	1.21 mq
Rilevato fossi	0.22 mq

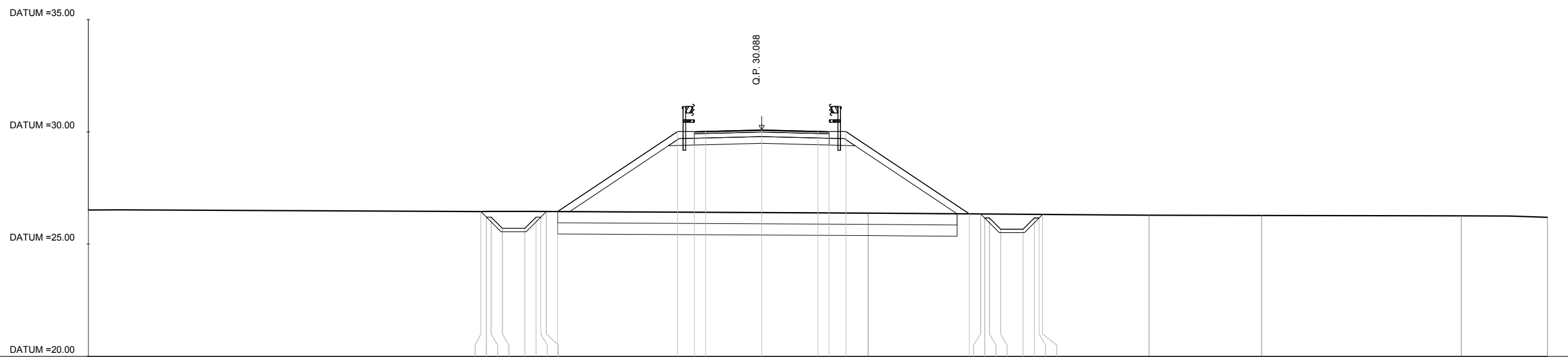
PROG 01+340.00
SEZ. 60



QUOTE TERRENO	26.39	26.22	26.20	26.20	25.99	25.55	25.41	25.96	26.06	26.02
DIST. PROGRESSIVE TERRENO	-30.00	-19.26	-14.02	-13.89	-0.71	2.86	6.91	16.07	30.77	35.00
QUOTE PROGETTO			26.20	26.11	30.59	30.61	30.59	26.09	25.93	26.00
DIST. PROGRESSIVE PROGETTO			-13.98	-13.89	-3.75	2.50	3.75	10.74	11.24	11.38

AREA	
Scavo	0.00 mq
Rilevato	38.52 mq
SuperCompattato	2.35 mq
Usura	0.18 mq
Misto stabilizzato	1.20 mq
Binder	0.42 mq
Inerbimento	4.18 mq
Scotico	8.90 mq
Bonifica	8.90 mq

AREA	
Scavo fossi	2.61 mq
Rilevato fossi	0.00 mq

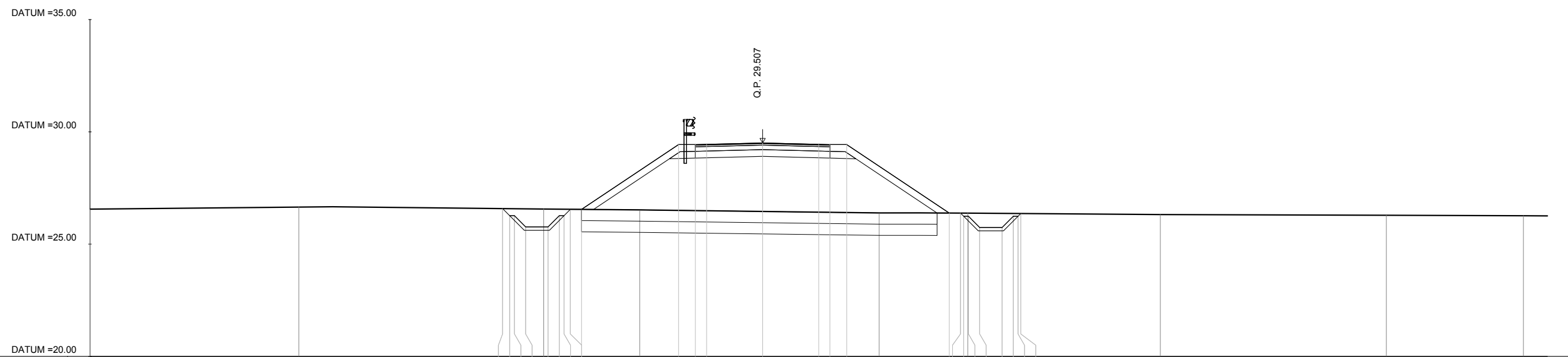


PROG 01+360.00
SEZ. 61

QUOTE TERRENO	26.52			26.45				26.38				26.29		26.27			26.26		26.19							
DIST. PROGRESSIVE TERRENO	-30.00			-12.53				4.74				17.26		22.27			31.16		35.00							
QUOTE PROGETTO				26.45	26.20	26.20	25.70	30.01	30.01	30.03	30.01	26.35	26.16	26.16	25.66	25.66	26.16	26.16	26.32							
DIST. PROGRESSIVE PROGETTO				-12.51	-12.27	-12.05	-11.55	-10.55	-10.05	-9.84	-9.69	-3.75	-3.00	-2.50	0.00	2.50	3.00	3.75	9.75	9.93	10.14	10.64	11.64	12.14	12.36	12.51

AREA	
Scavo	0.00 mq
Rilevato	28.19 mq
SuperCompattato	2.35 mq
Usura	0.18 mq
Misto stabilizzato	1.20 mq
Binder	0.42 mq
Inerbimento	3.48 mq
Scotico	7.93 mq
Bonifica	7.93 mq

AREA	
Scavo fossi	2.65 mq
Rilevato fossi	0.00 mq

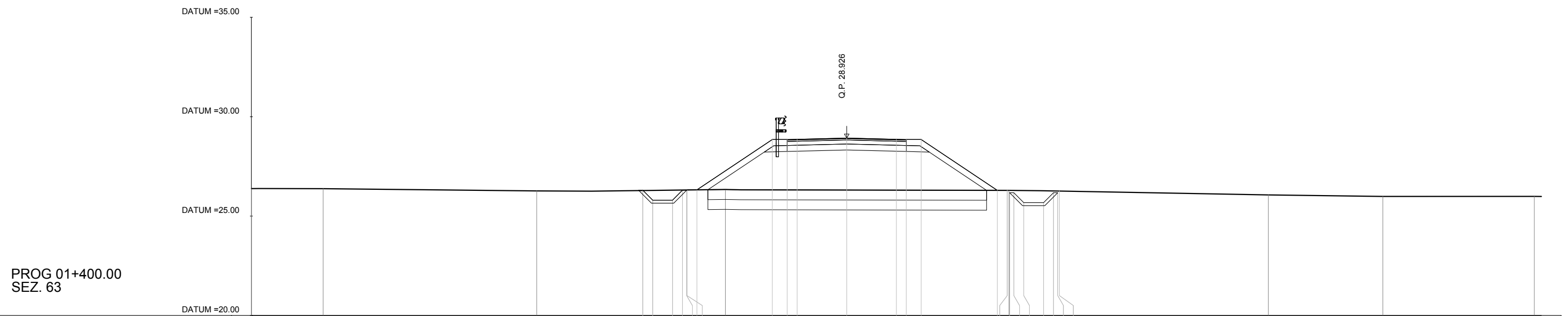


QUOTE TERRENO	26.56	26.65	26.56	26.52	29.51	26.39	26.38	26.32	26.28	26.26
DIST. PROGRESSIVE TERRENO	-30.00	-20.68	-9.76	-5.48	0.00	5.20	9.15	17.74	27.82	33.93
QUOTE PROGETTO			26.58 26.27 26.27 26.27	25.77 25.77 25.77	29.43 29.43 29.44	29.44 29.43 29.43	26.38 26.24 26.24 25.74	25.74 26.24 26.24 26.24	26.36 26.36 26.36	
DIST. PROGRESSIVE PROGETTO			-11.60 -11.28 -11.07 -10.57	-9.57 -9.07 -8.86 -8.88	-3.75 -3.00 -2.50	0.00 2.50 3.00 3.75	8.82 8.97 9.18 9.68	10.68 11.18 11.39 11.51		

PROG 01+380.00
SEZ. 62

AREA	
Scavo	0.00 mq
Rilevato	21.79 mq
SuperCompattato	2.35 mq
Usura	0.18 mq
Misto stabilizzato	1.20 mq
Binder	0.42 mq
Inerbimento	3.03 mq
Scotico	7.02 mq
Bonifica	7.02 mq

AREA	
Scavo fossi	1.76 mq
Rilevato fossi	0.00 mq



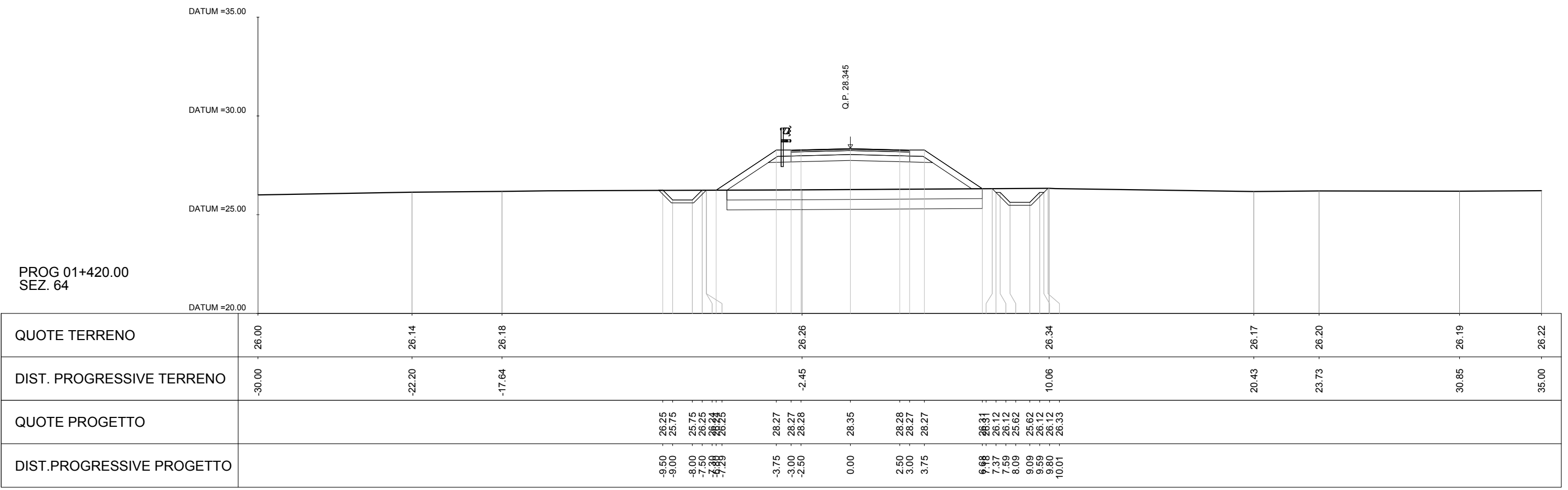
PROG 01+400.00
SEZ. 63

QUOTE TERRENO	26.38	26.38	26.26	26.34	26.29	26.06	25.99	25.99
DIST. PROGRESSIVE TERRENO	-30.00	-26.38	-15.62	-6.11	8.17	21.24	27.01	34.64
QUOTE PROGETTO								
DIST. PROGRESSIVE PROGETTO								

-10.28	26.30	25.80	25.80	26.30	26.30	26.32	28.85	28.85	28.85	28.93	28.86	28.85	28.85	26.29	26.17	25.67	25.67	26.17	26.17	26.26
-9.78	-8.78	-8.28	-8.07	-8.05	-3.75	-3.00	-2.50	0.00	2.50	3.00	3.75	7.69	8.21	8.42	8.92	9.92	10.42	10.63	10.71	

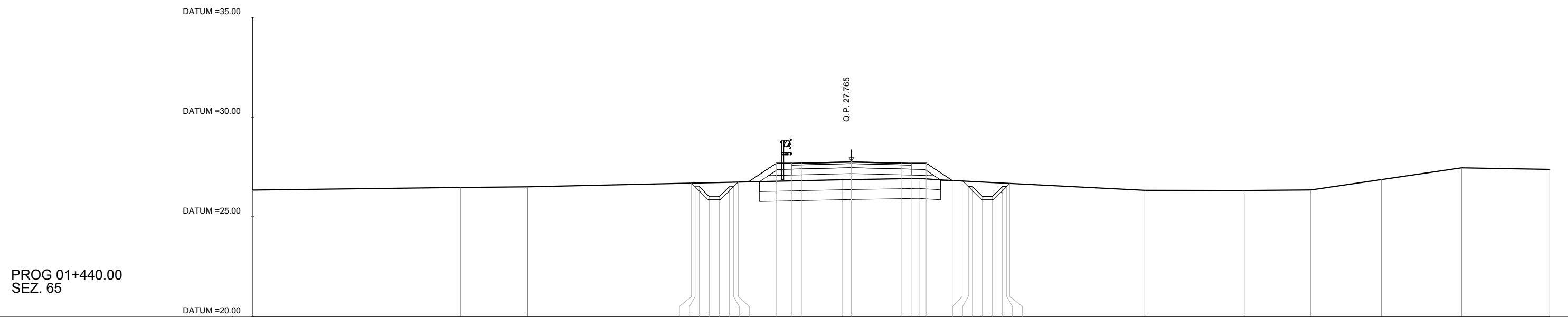
AREA	
Scavo	0.00 mq
Rilevato	14.60 mq
SuperCompattato	2.35 mq
Usura	0.18 mq
Misto stabilizzato	1.20 mq
Binder	0.42 mq
Inerbimento	2.43 mq
Scotico	6.47 mq
Bonifica	6.47 mq

AREA	
Scavo fossi	2.00 mq
Rilevato fossi	0.00 mq



AREA	
Scavo	0.00 mq
Rilevato	2.22 mq
SuperCompattato	2.35 mq
Usura	0.18 mq
Misto stabilizzato	1.20 mq
Binder	0.42 mq
Inerbimento	1.25 mq
Scotico	4.54 mq
Bonifica	4.54 mq

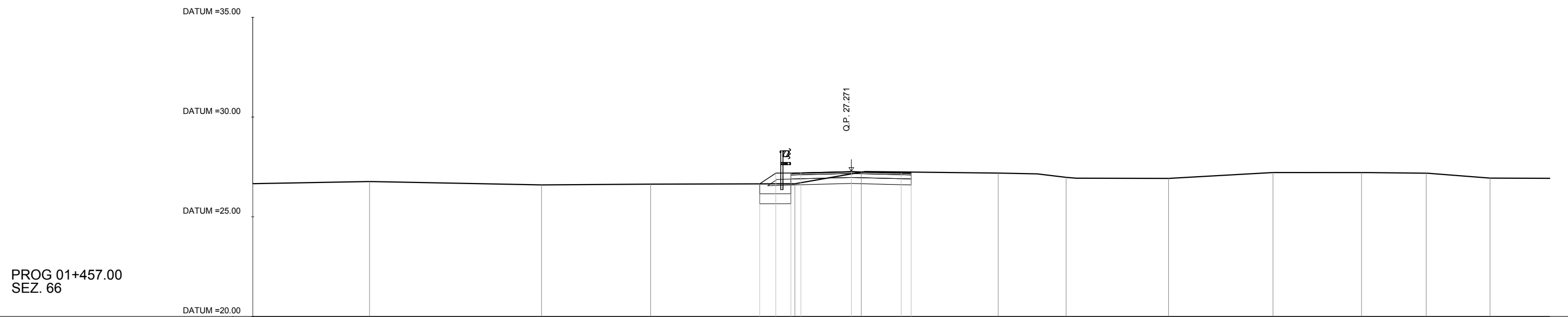
AREA	
Scavo fossi	1.90 mq
Rilevato fossi	0.00 mq



PROG 01+440.00
SEZ. 65

QUOTE TERRENO	26.34			26.47	26.50			26.86	26.92			26.32	26.32	26.34	26.86	27.46	27.38
DIST. PROGRESSIVE TERRENO	-30.00			-19.59	-16.22			-0.43	3.39			14.71	19.73	23.03	26.57	30.58	35.00
QUOTE PROGETTO								27.76	27.70	27.69	26.82						
DIST. PROGRESSIVE PROGETTO								0.00	2.50	3.00	5.86						

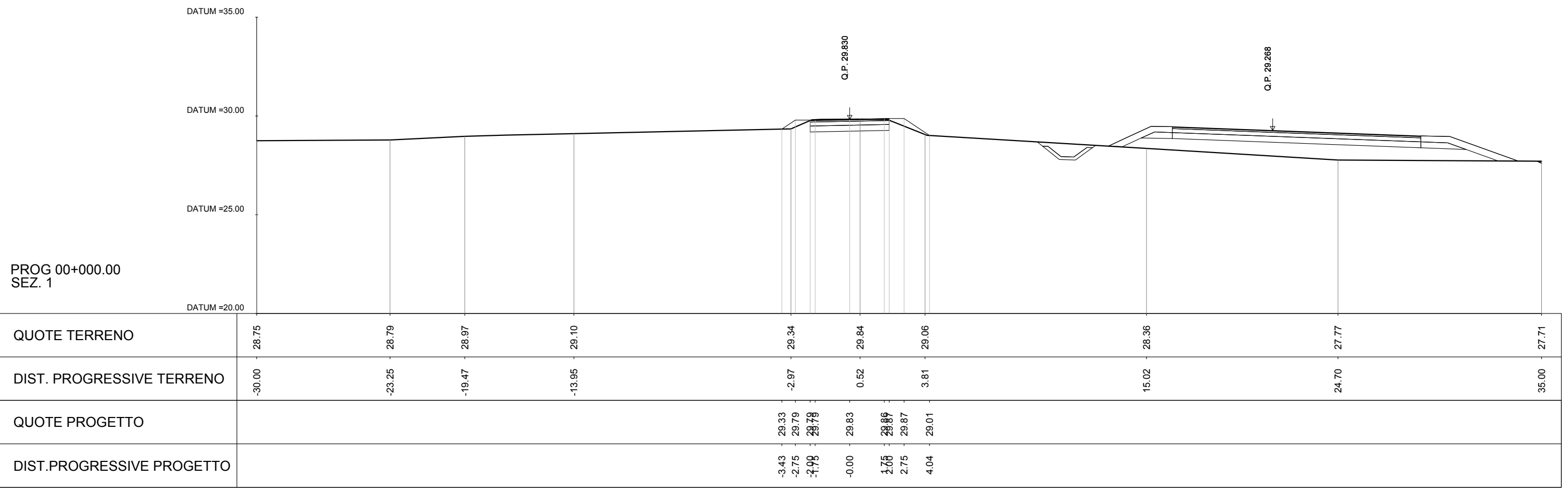
AREA	
Scavo	2.68 mq
Rilevato	0.43 mq
SuperCompattato	2.09 mq
Usura	0.18 mq
Misto stabilizzato	1.21 mq
Binder	0.42 mq
Inerbimento	0.00 mq
Scotico	0.78 mq
Bonifica	0.78 mq



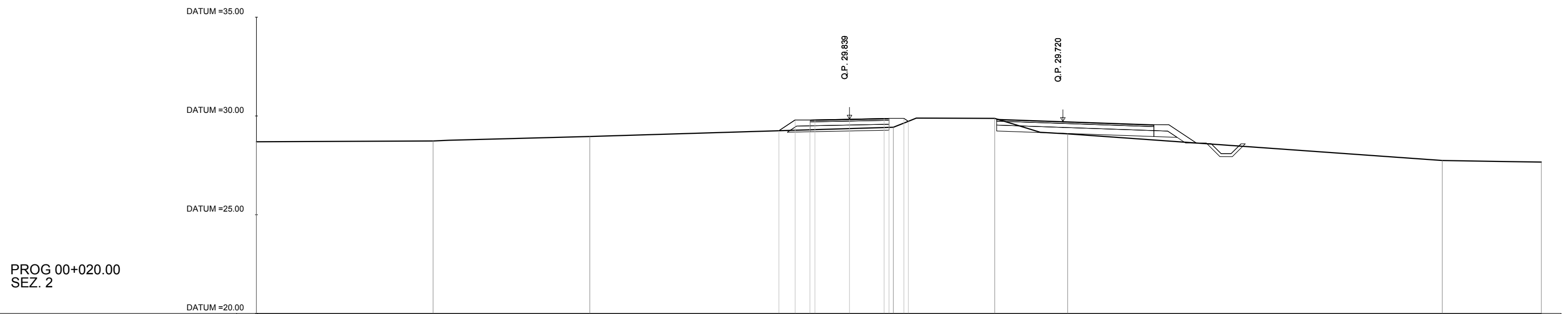
QUOTE TERRENO	26.66	26.77	26.60	26.64	26.66	27.23	27.19	26.98	26.92	27.22	27.22	27.18	26.94
DIST. PROGRESSIVE TERRENO	-30.00	-24.14	-15.52	-10.06	-2.83	0.50	7.36	10.76	15.90	21.13	25.57	28.81	32.01
QUOTE PROGETTO					26.65	27.19	27.19	27.21					
DIST. PROGRESSIVE PROGETTO					-4.59	-3.78	-3.03	-2.53					

SEZIONI TRASVERSALI
DEVIAZIONE STRADALE
SUD

AREA	
Scavo	2.39 mq
Rilevato	0.73 mq
Misto stabilizzato	0.80 mq
Binder	0.28 mq
Usura	0.12 mq
SuperCompattato	1.20 mq
Inerbimento	0.00 mq

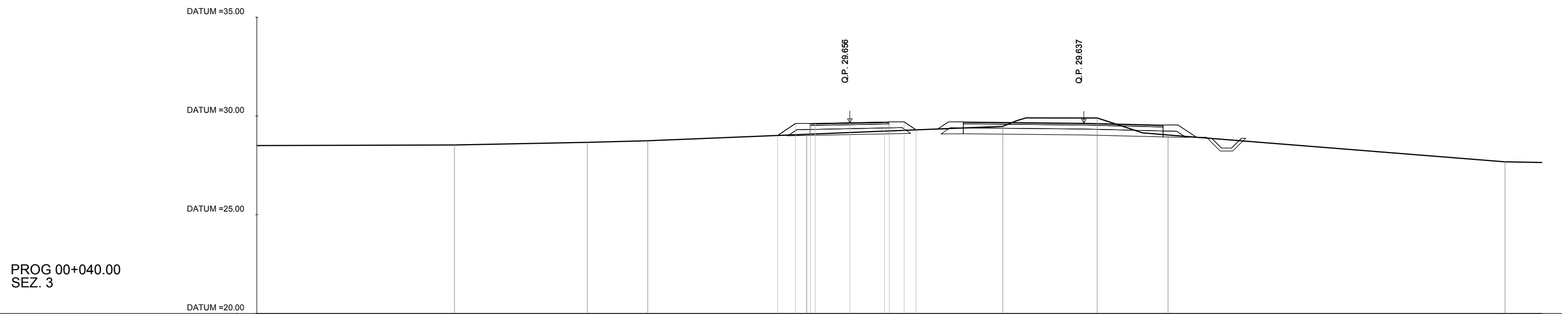


AREA	
Scavo	0.59 mq
Rilevato	0.31 mq
Misto stabilizzato	0.80 mq
Binder	0.28 mq
Usura	0.12 mq
SuperCompattato	1.47 mq
Inerbimento	0.43 mq



QUOTE TERRENO	28.69	28.73	28.96		29.43	29.88	29.09		27.75	27.67
DIST. PROGRESSIVE TERRENO	-30.00	-21.06	-13.14		2.22	7.35	11.04		29.99	35.00
QUOTE PROGETTO					29.25 29.80 28.88	29.84	29.87 29.88 28.79			
DIST. PROGRESSIVE PROGETTO					-3.57 -2.75 -7.98	0.00	1.05 2.38			

AREA	
Scavo	0.62 mq
Rilevato	0.00 mq
Misto stabilizzato	0.80 mq
Binder	0.28 mq
Usura	0.12 mq
SuperCompattato	1.73 mq
Inerbimento	0.80 mq



PROG 00+040.00
SEZ. 3

QUOTE TERRENO	28.50	28.53	28.66	28.74	29.07	29.47	29.90	29.04	27.68		
DIST. PROGRESSIVE TERRENO	-30.00	-20.00	-13.28	-10.22	-2.18	7.73	12.51	16.10	33.15		
QUOTE PROGETTO					29.01	29.62	29.62	29.66	29.69	29.70	29.29
DIST. PROGRESSIVE PROGETTO					-3.66	-2.75	-1.99	0.00	1.05	2.75	3.35

AREA	
Scavo	1.51 mq
Rilevato	0.42 mq
Misto stabilizzato	0.80 mq
Binder	0.28 mq
Usura	0.12 mq
SuperCompattato	1.20 mq
Inerbimento	0.00 mq



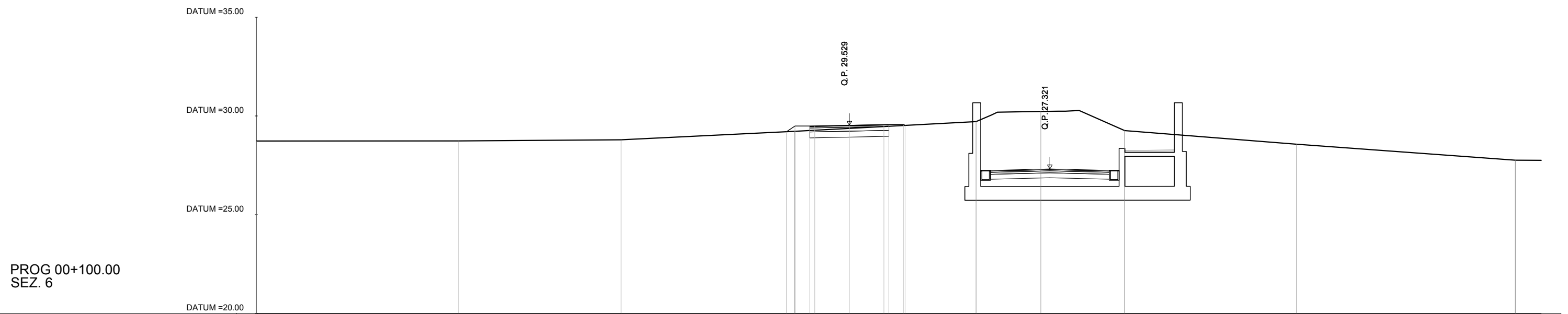
QUOTE TERRENO	28.42	28.51	28.79	28.98	29.06	29.42	29.46	29.46	29.18	28.59	28.32	27.81		
DIST. PROGRESSIVE TERRENO	-30.00	-23.02	-10.33	-5.00	-3.23	0.00	1.75	2.36	7.30	11.34	14.94	21.89	25.00	32.98
QUOTE PROGETTO					29.06	29.42	29.46	29.46						
DIST. PROGRESSIVE PROGETTO					-2.75	0.00	1.75	2.36						

AREA	
Scavo	1.75 mq
Rilevato	0.22 mq
Misto stabilizzato	0.80 mq
Binder	0.28 mq
Usura	0.12 mq
SuperCompattato	1.20 mq
Inerbimento	0.00 mq



QUOTE TERRENO	28.60	28.66		28.82	28.91		29.58	30.12	28.80	28.38	27.81
DIST. PROGRESSIVE TERRENO	-30.00	-24.97		-12.30	-8.74		6.74	11.75	20.91	25.94	32.05
QUOTE PROGETTO							29.16	29.40			
DIST. PROGRESSIVE PROGETTO							3.14	2.75			
							28.42	28.42			
							0.00	29.46			
							2.05	29.50			
							2.87	29.52			

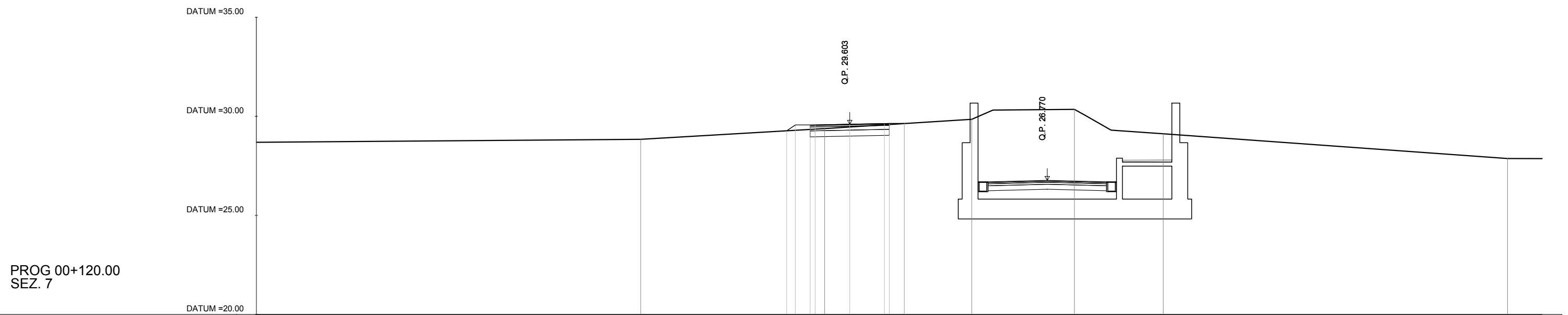
AREA	
Scavo	1.77 mq
Rilevato	0.24 mq
Misto stabilizzato	0.80 mq
Binder	0.28 mq
Usura	0.12 mq
SuperCompattato	1.20 mq
Inerbimento	0.00 mq



PROG 00+100.00
SEZ. 6

QUOTE TERRENO	28.73	28.74	28.79	29.22	29.71	30.23	29.27	28.57	27.76
DIST. PROGRESSIVE TERRENO	-30.00	-19.75	-11.55	-2.76	6.41	9.69	13.91	22.63	33.69
QUOTE PROGETTO				29.20 29.49 29.49	29.53	29.59 29.52			
DIST. PROGRESSIVE PROGETTO				-3.18 -2.75 -1.98	0.00	1.05 2.32			

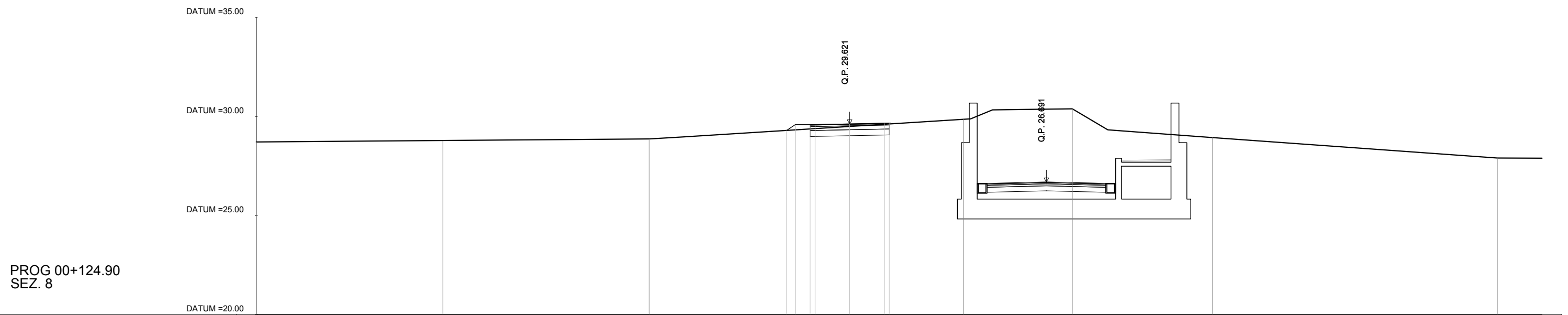
AREA	
Scavo	1.84 mq
Rilevato	0.24 mq
Misto stabilizzato	0.80 mq
Binder	0.28 mq
Usura	0.12 mq
SuperCompattato	1.20 mq
Inerbimento	0.00 mq



PROG 00+120.00
SEZ. 7

QUOTE TERRENO	28.69	28.84	29.38	29.85	30.35	29.12	27.87
DIST. PROGRESSIVE TERRENO	-30.00	-10.57	-1.27	6.17	11.36	15.85	33.25
QUOTE PROGETTO			29.27 29.56 29.59	29.60	29.64 29.64		
DIST. PROGRESSIVE PROGETTO			-3.19 -2.75 -2.99	0.00	2.05 2.76		

AREA	
Scavo	1.87 mq
Rilevato	0.24 mq
Misto stabilizzato	0.80 mq
Binder	0.28 mq
Usura	0.12 mq
SuperCompattato	1.20 mq
Inerbimento	0.00 mq



PROG 00+124.90
SEZ. 8

QUOTE TERRENO	28.71	28.78	28.86		29.85	30.38	28.93	27.89
DIST. PROGRESSIVE TERRENO	-30.00	-20.57	-10.14		5.74	11.26	18.35	32.74
QUOTE PROGETTO				29.29	29.62	29.66		
DIST. PROGRESSIVE PROGETTO				-3.19	0.00	2.05		