

Regione
Molise



Provincia di
Campobasso



Comune di
Riccia



Comune di
Cercemaggiore



Committente:

RWE

RWE RENEWABLES ITALIA S.R.L.
via Andrea Doria, 41/G - 00192 Roma
P.IVA/C.F. 06400370968
PEC: rwerenewablesitaliasrl@legalmail.it

Titolo del Progetto:

REALIZZAZIONE DI UN IMPIANTO PER LA PRODUZIONE DI ENERGIA ELETTRICA DA FONTE EOLICA NEI COMUNI DI RICCIA (CB) E CERCEMAGGIORE (CB).

Documento:

PROGETTO DEFINITIVO OPERE CIVILI

N° Documento:

PERI D 42.5

ID PROGETTO:	PERI	DISCIPLINA:	PD	TIPOLOGIA:	D	FORMATO:	A3
--------------	-------------	-------------	-----------	------------	----------	----------	-----------

Elaborato: Sezioni dai punti ottici visivi_rev1

FOGLIO:	1 di 1	SCALA:	N/A	Nome file:	PERI_D_42.5.pdf
---------	---------------	--------	------------	------------	------------------------

Progettazione:



ENERGY & ENGINEERING S.R.L.

Via XXIII Luglio 139
83044 - Bisaccia (AV)
P.IVA 02618900647
Tel./Fax. 0827/81480
pec: energyengineering@legalmail.it

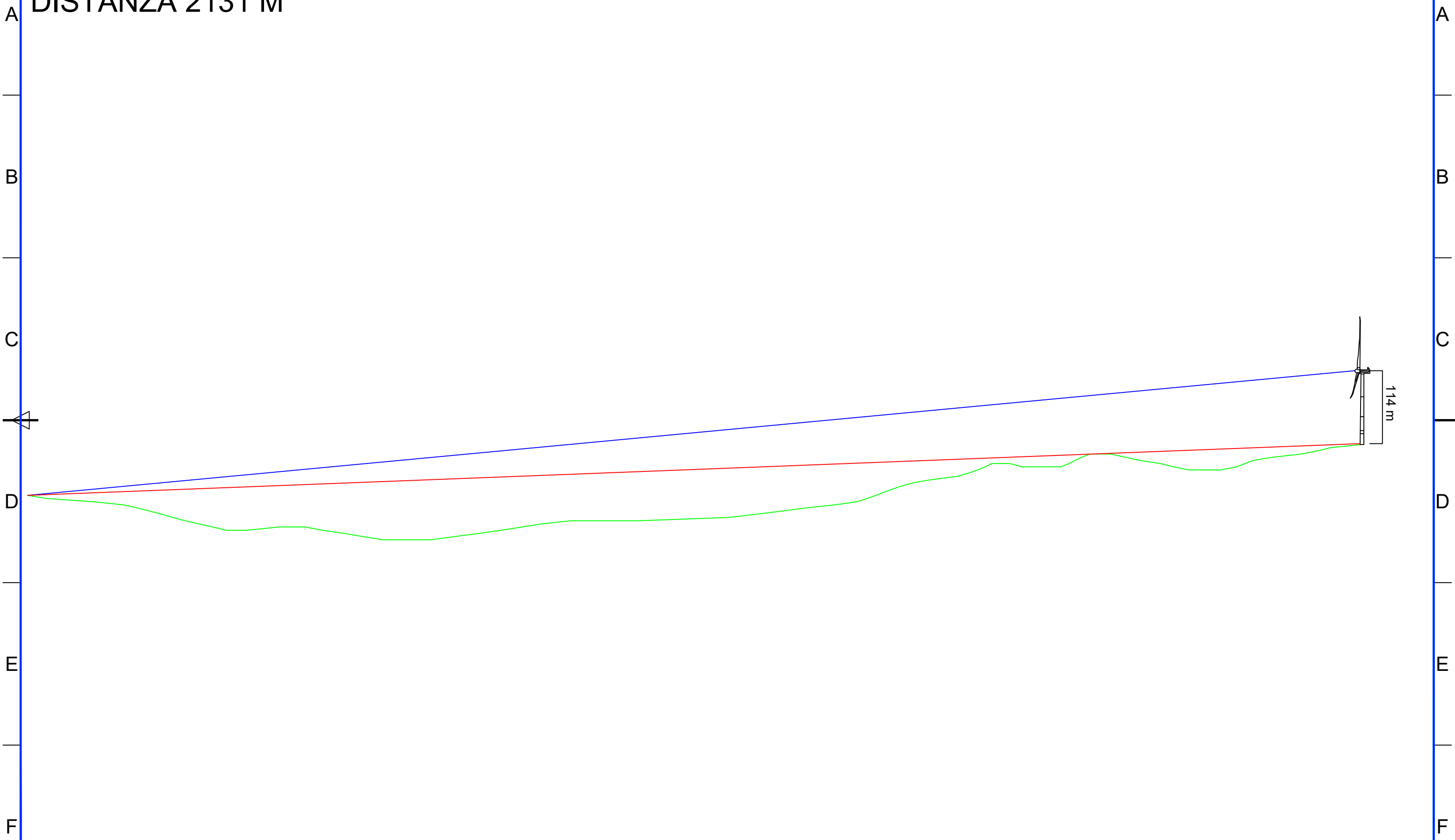
Progettista:



Ing. Davide G. Trivelli

Rev:	Data Revisione	Descrizione Revisione	Redatto	Controllato	Approvato
0	27/12/2022	PRIMA EMISSIONE	ENERGY & ENGINEERING S.R.L.	ENERGY & ENGINEERING S.R.L.	ENERGY & ENGINEERING S.R.L.
1	14/09/2023	REVISIONE	ENERGY & ENGINEERING S.R.L.	ENERGY & ENGINEERING S.R.L.	ENERGY & ENGINEERING S.R.L.

F1-RICCIA_CENTRO ABITATO ALLA WTG R2
DISTANZA 2131 M



F2-GAMBATESA_CENTRO ABITATO ALLA WTG R1
DISTANZA 4694 M

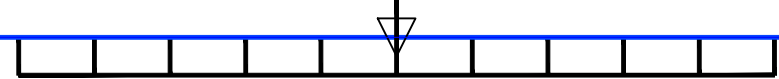
A
B
C
D
E
F

A
B
C
D
E
F

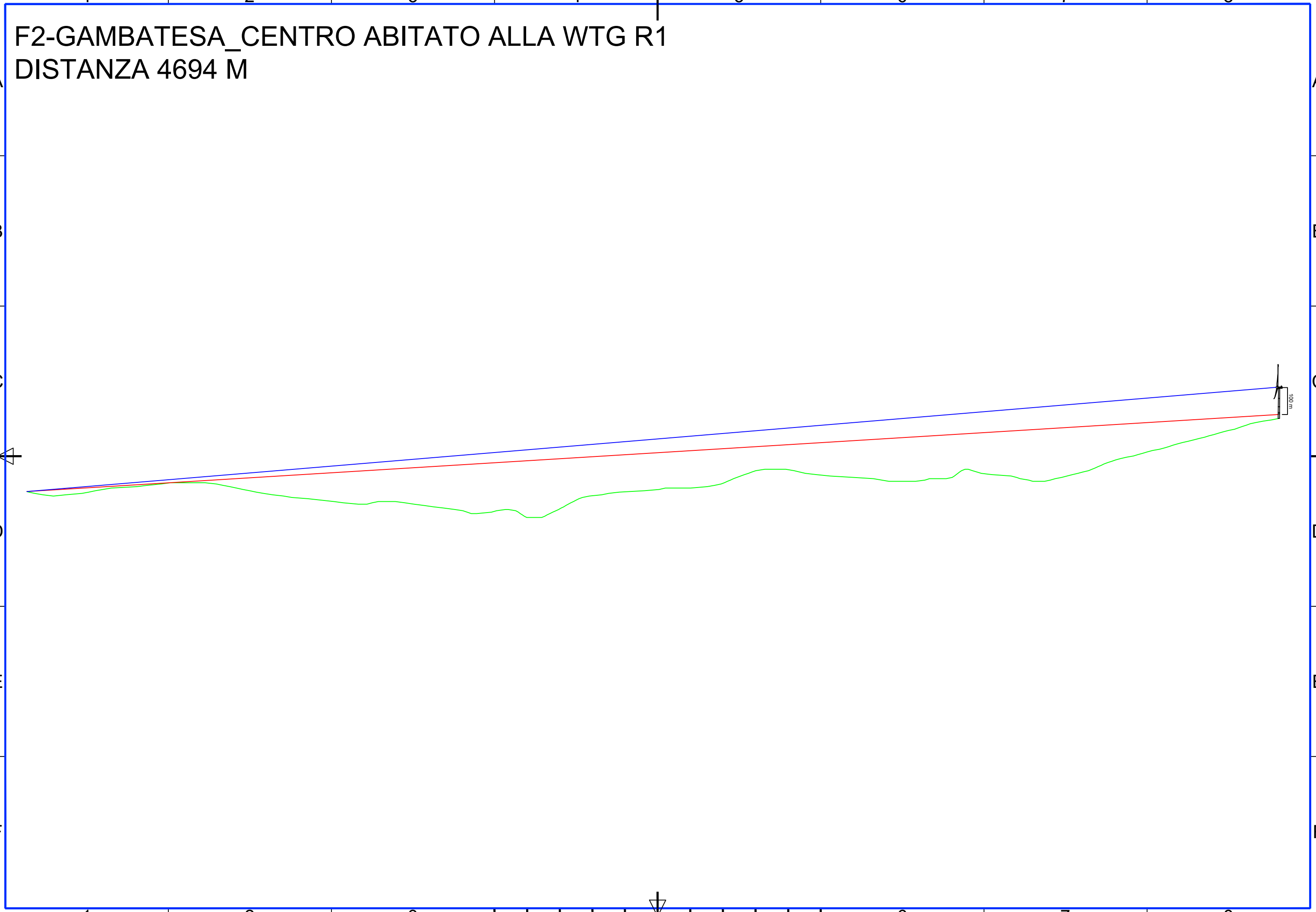
1 2 3 4 5 6 7 8

1 2 3 4 5 6 7 8

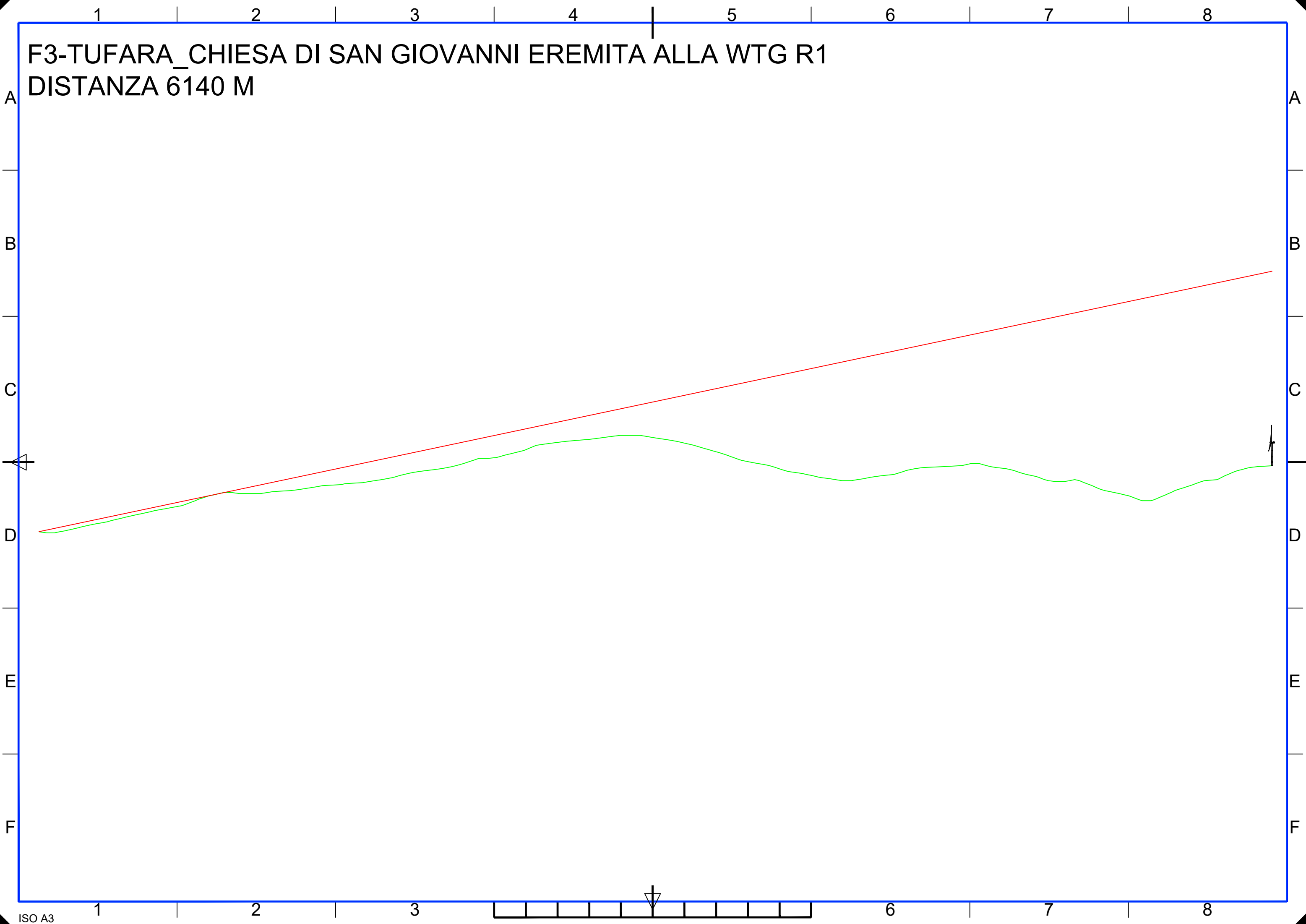
ISO A3



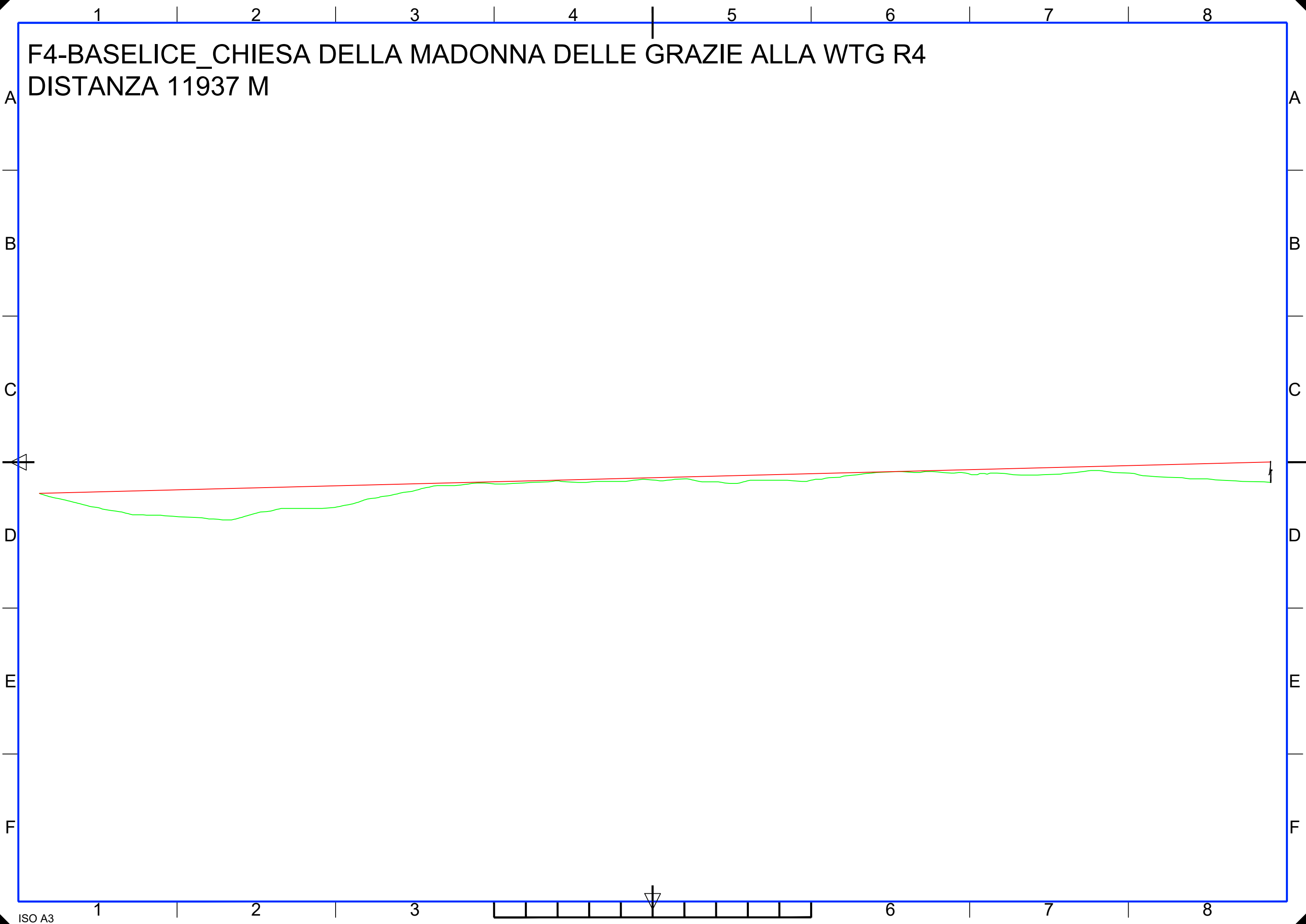
100 m



F3-TUFARA_CHIESA DI SAN GIOVANNI EREMITA ALLA WTG R1
DISTANZA 6140 M



F4-BASELICE_CHIESA DELLA MADONNA DELLE GRAZIE ALLA WTG R4
DISTANZA 11937 M



F5-CIRCELLO_STRADA PROVINCIALE 143 ALLA WTG R4
DISTANZA 10189 M

A

B

C

D

E

F

A

B

C

D

E

F

1

2

3

4

5

6

7

8

1

2

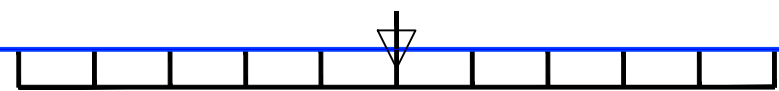
3

6

7

8

ISO A3



F6-CASTELPAGANO_VIA PANORAMICA ALLA WTG R9
DISTANZA 4067 M

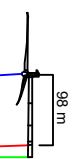

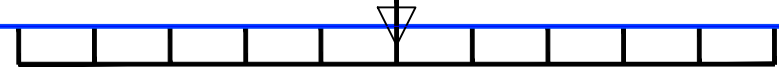
A
B
C
D
E
F

A
B
C
D
E
F


1 2 3 4 5 6 7 8

1 2 3 4 5 6 7 8


ISO A3



F7-CERCEMAGGIORE_CHIESA DI SANTA MARIA DEL MONTE ALLA WTG R6
DISTANZA 6452 M



F8-SANTA CROCE DEL SANNIO_REGIO TRATTURO ALLA WTG R9
DISTANZA 9231 M



F9-JELSI_CENTRO ABITATO ALLA WTG R2
DISTANZA 6786 M

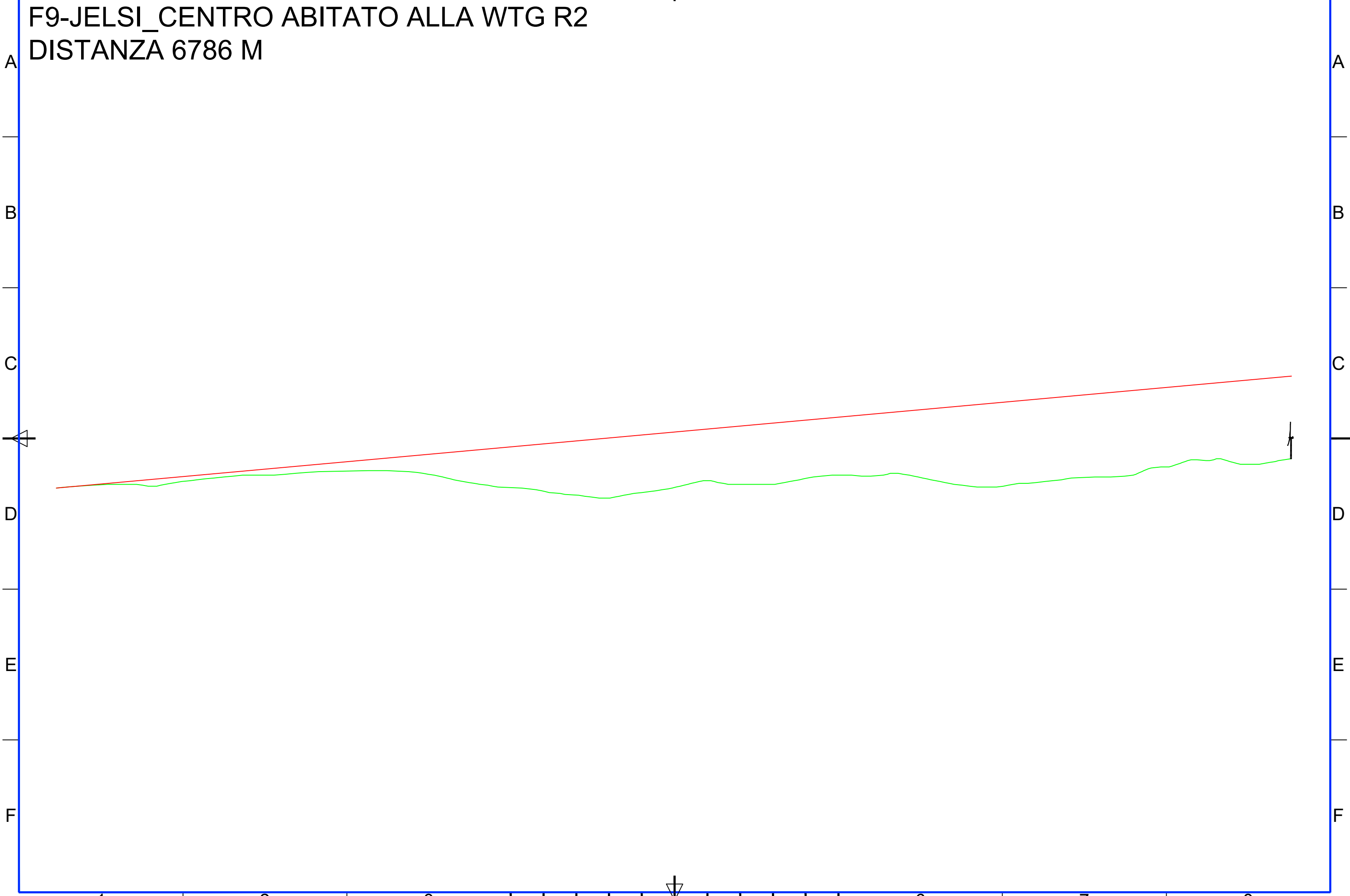
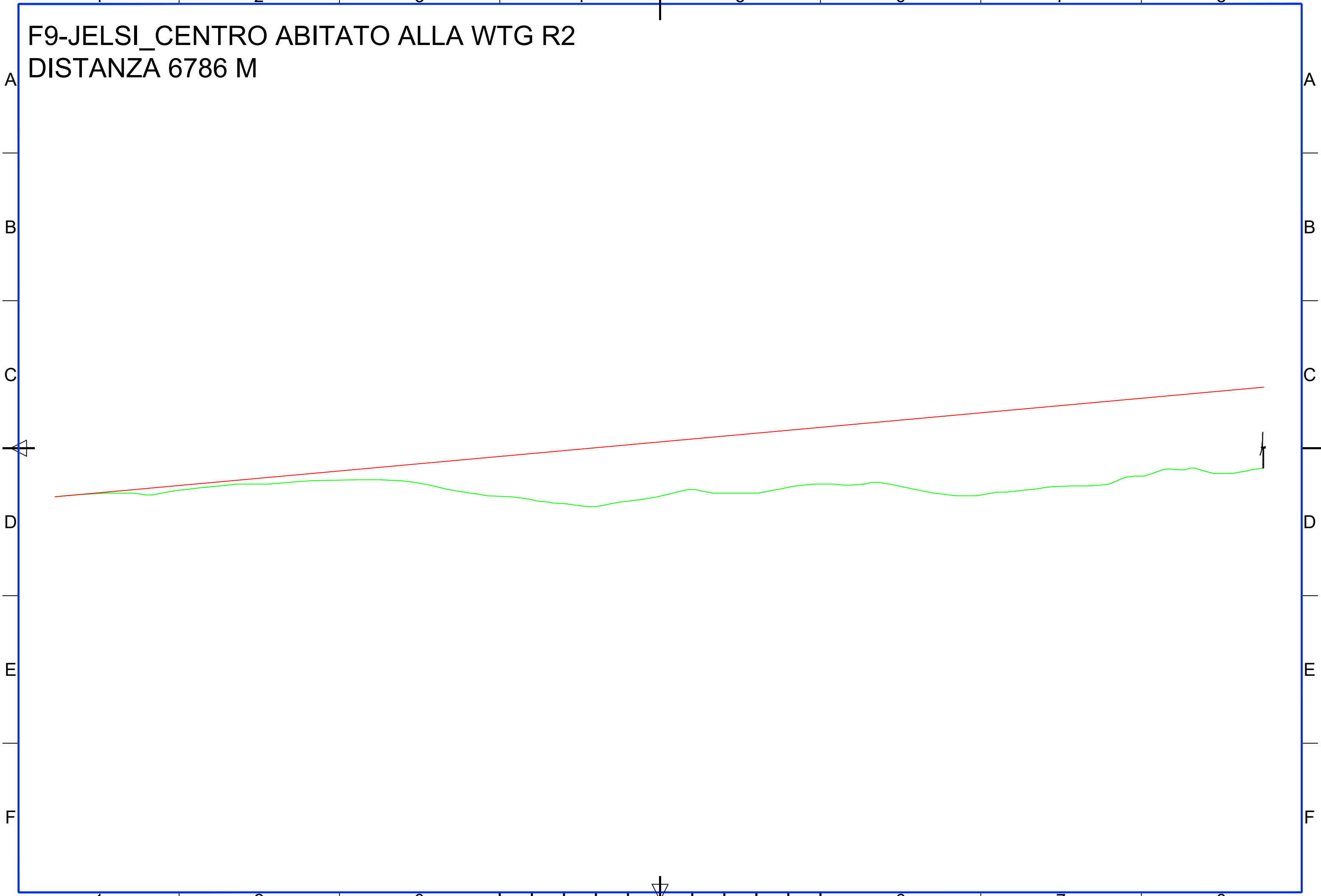
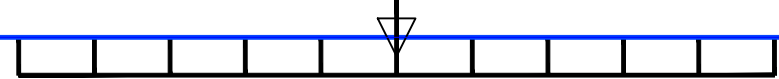
A
B
C
D
E
F

A
B
C
D
E
F


1 2 3 4 5 6 7 8

1 2 3 4 5 6 7 8

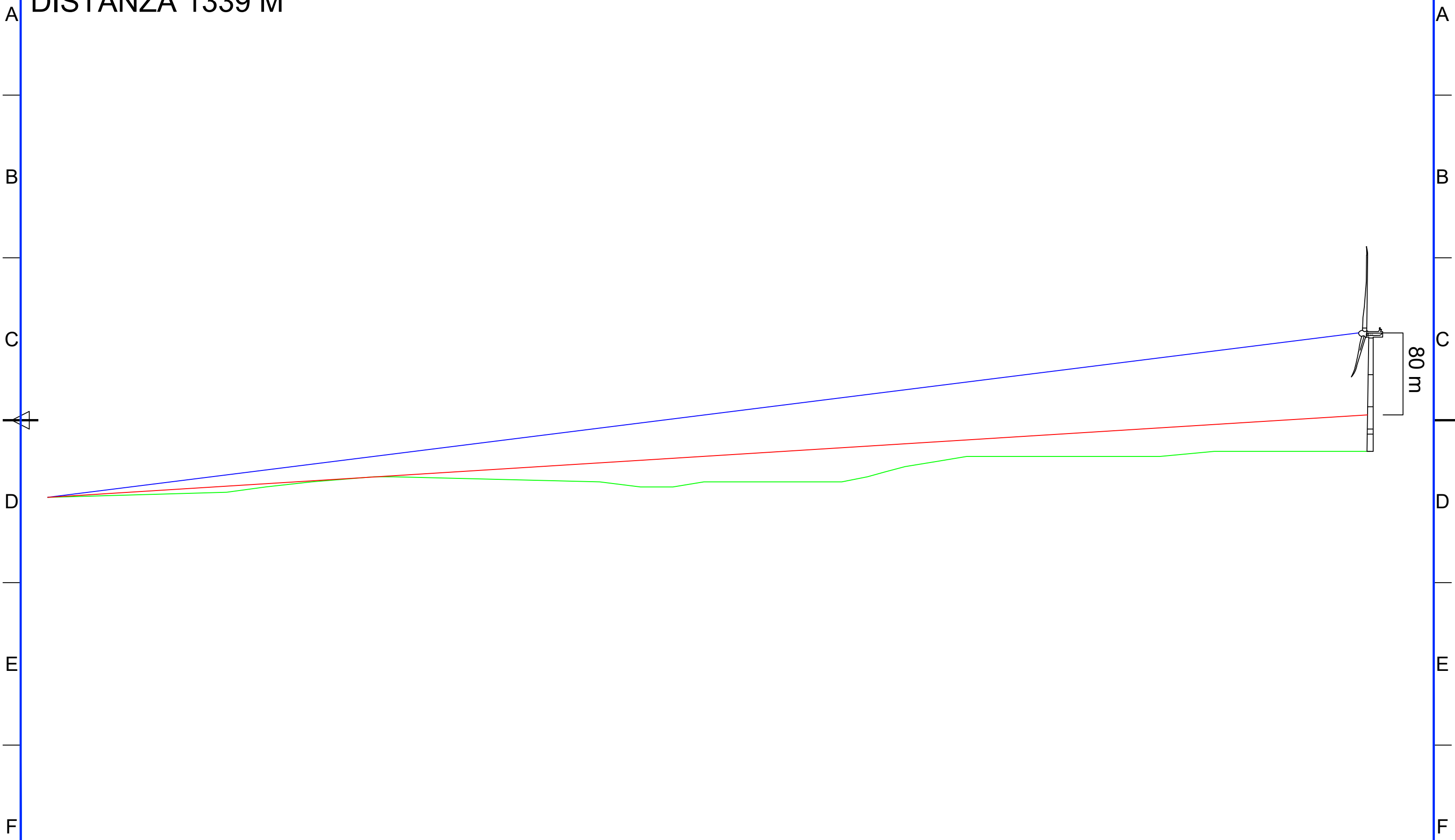
ISO A3




F10-RICCIA_BOSCO MAZZOCCA-CASTELVETERE ALLA WTG R2
DISTANZA 3126 M



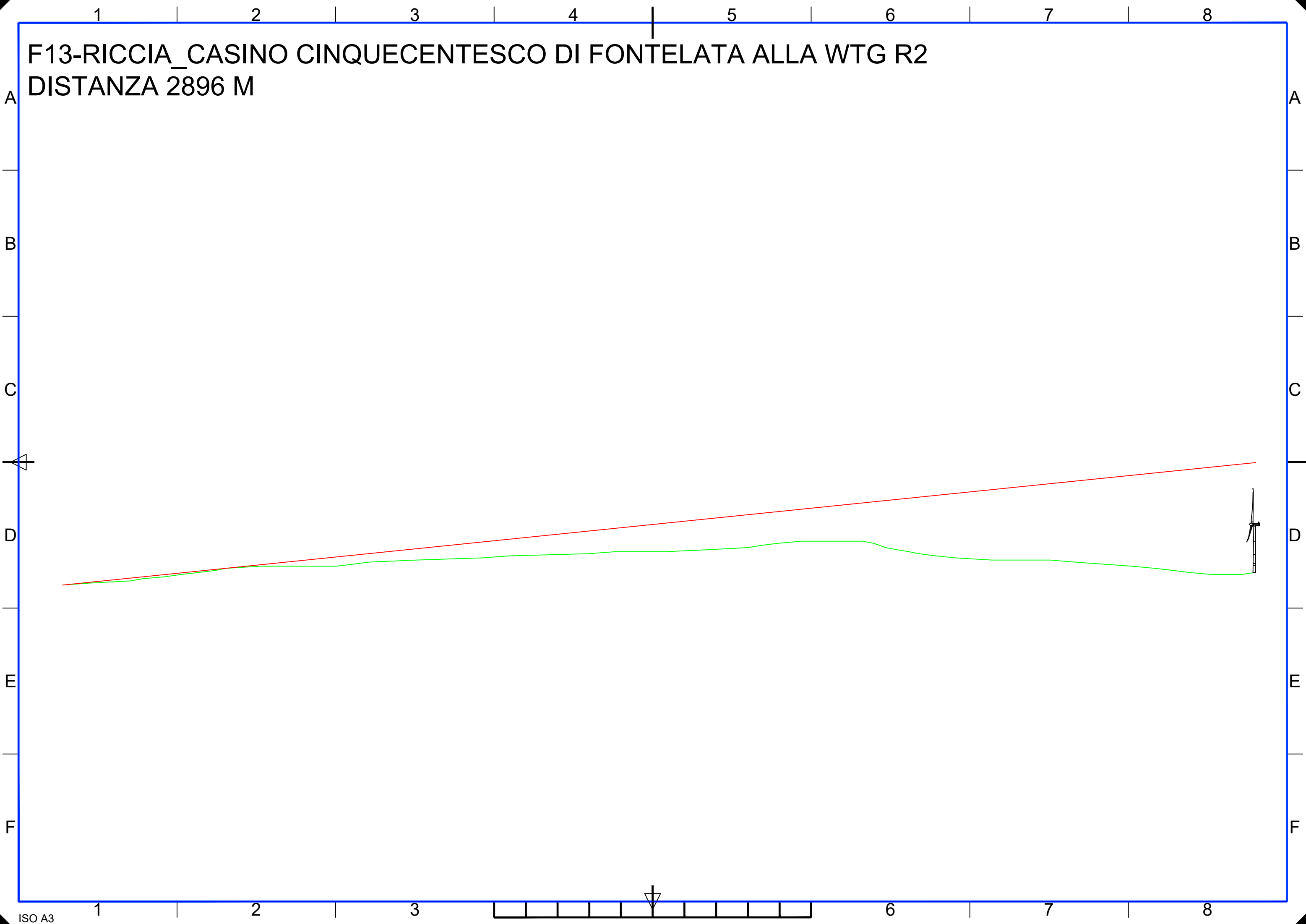
F11-CASTELPAGANO_BOSCO DI CASTELPAGANO ALLA WTG R9
DISTANZA 1339 M



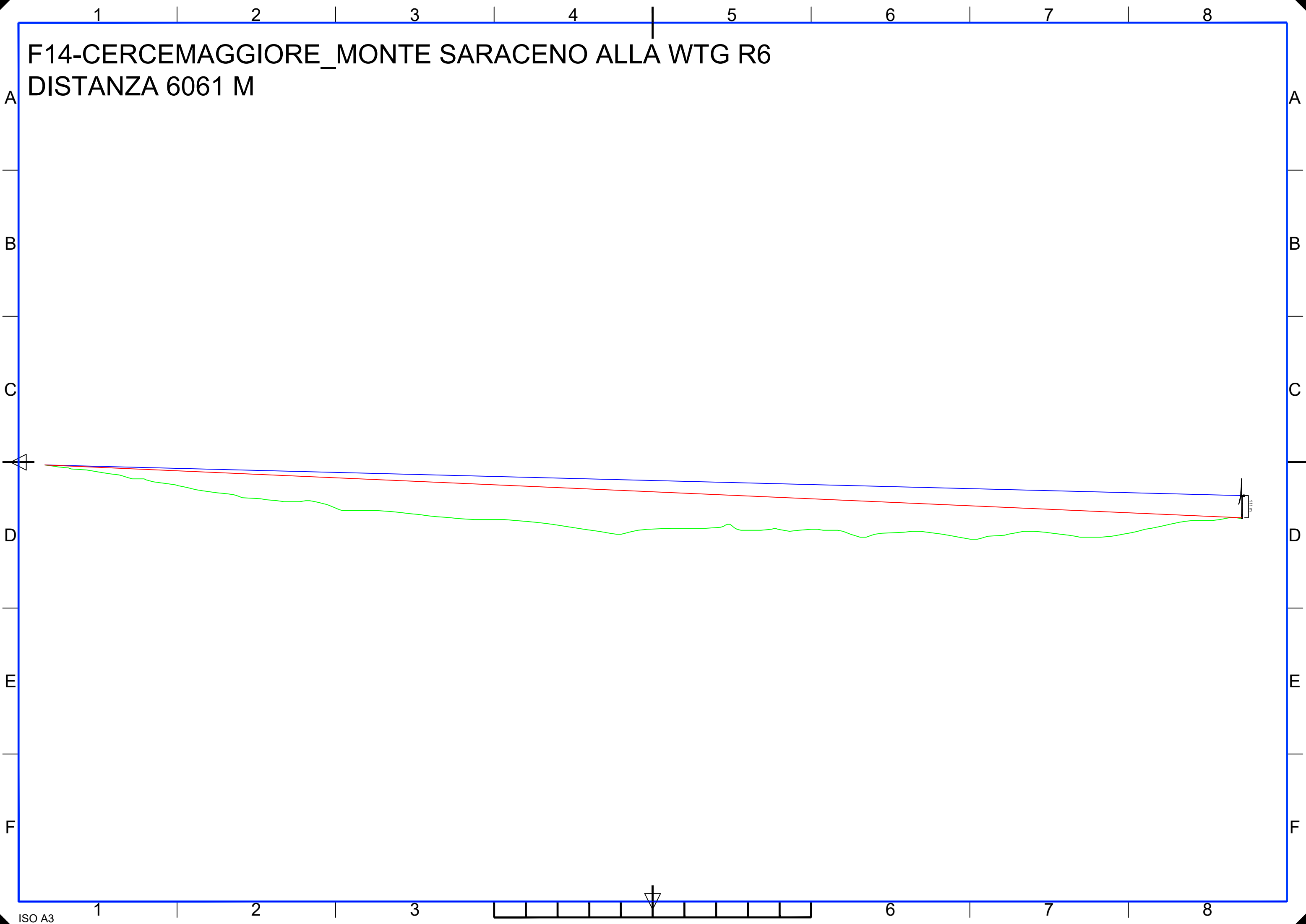
F12-RICCIA_CROCE STAZIONARIA ALLA WTG R9
DISTANZA 5400 M



F13-RICCIA_CASINO CINQUECENTESCO DI FONTELATA ALLA WTG R2
DISTANZA 2896 M



F14-CERCEMAGGIORE_MONTE SARACENO ALLA WTG R6
DISTANZA 6061 M



F15-RICCIA_CROCE VOTIVA LOC. ORTO VECCHIO ALLA WTG R9
DISTANZA 4039 M

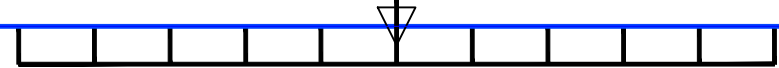
A
B
C
D
E
F

A
B
C
D
E
F

1 2 3 4 5 6 7 8

1 2 3 4 5 6 7 8

ISO A3



15m



C

C

B

B

A

A

F

F

E

E

D

D

C

C

B

B

A

A

F16-RICCIA_CROCE VOTIVA LOC. ESCAMARA ALLA WTG R8
DISTANZA 1988 M

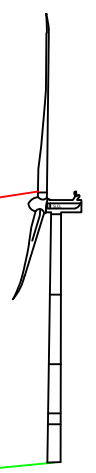
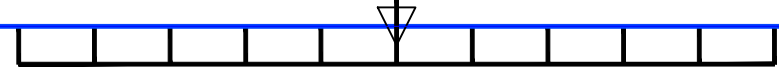
A
B
C
D
E
F

A
B
C
D
E
F

1 2 3 4 5 6 7 8

1 2 3 4 5 6 7 8

ISO A3



F17-RICCIA_CROCE VOTIVA CASA CARIGNANO ALLA WTG R9
DISTANZA 1396 M

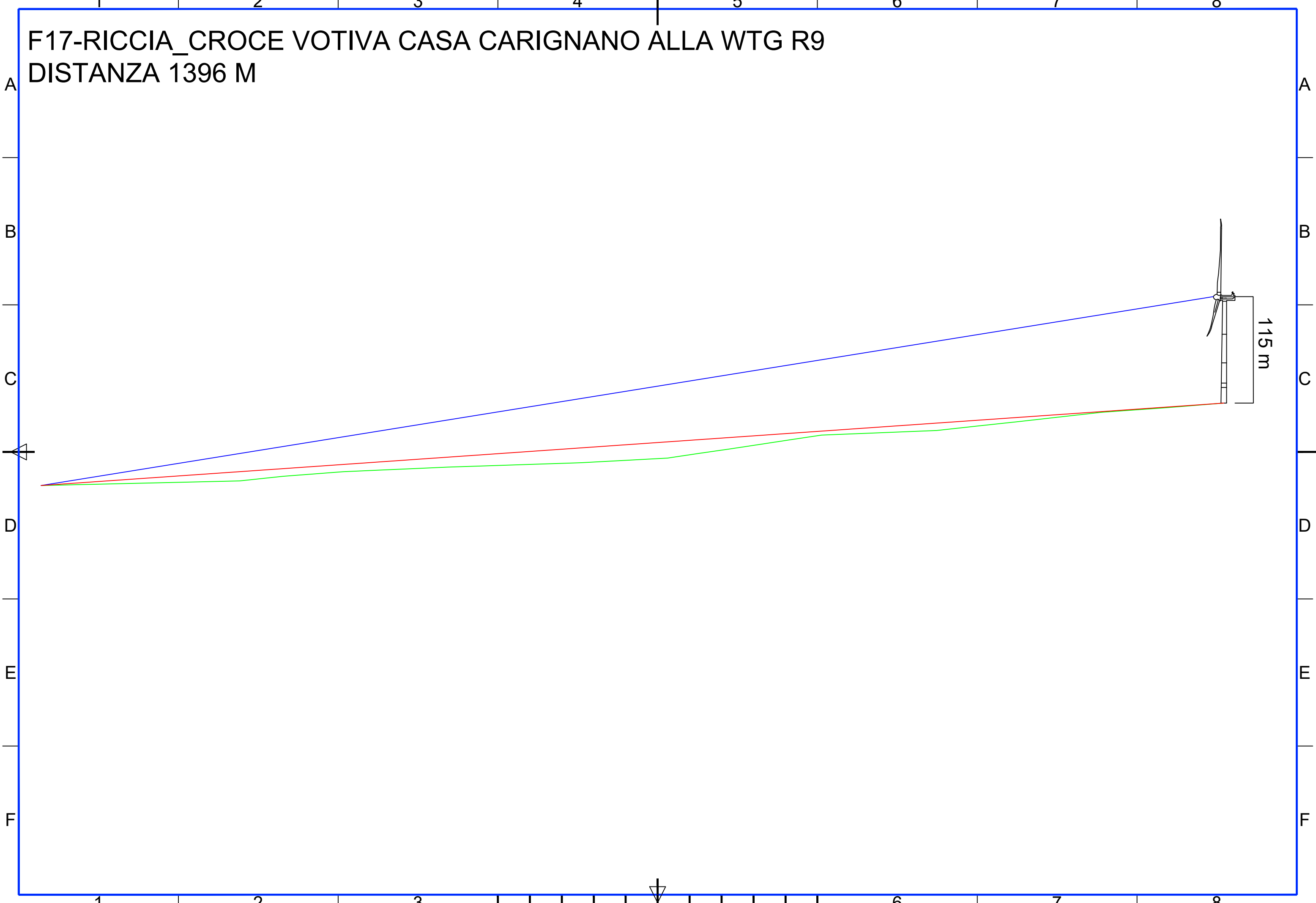
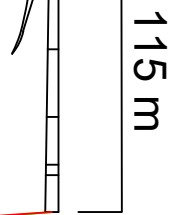
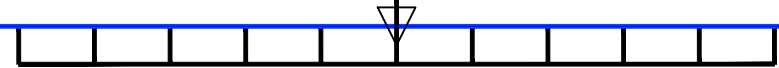
A
B
C
D
E
F

A
B
C
D
E
F

1 2 3 4 5 6 7 8

1 2 3 4 5 6 7 8

ISO A3



F18-RICCIA_CROCE VOTIVA LOC STERPONE ALLA WTG R4
DISTANZA 3220 M

A
B
C
D
E
F

A
B
C
D
E
F

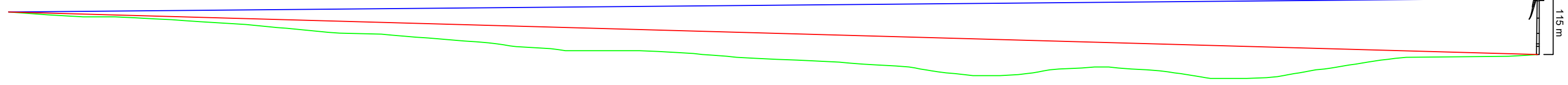
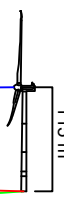
1 2 3 4 5 6 7 8

1 2 3 4 5 6 7 8


ISO A3



1.5 m



F19-RICCIA_CROCE VOTIVA LOC. PIANO DELLA MELIA ALLA WTG R4
DISTANZA 3043 M



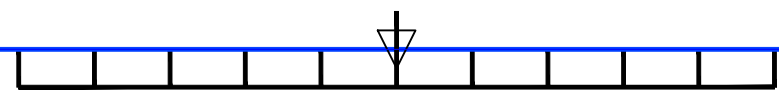
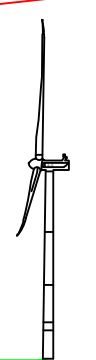
F20-RICCIA_CROCE METALLICA LOC. CASE DI IORIO ALLA WTG R2
DISTANZA 1671M

A
B
C
D
E
F

A
B
C
D
E
F

1 2 3 4 5 6 7 8

1 2 3 4 5 6 7 8



ISO A3