TOMOGRAFIA ELETTRICA

LINEA A



LINEA B



LINEA C

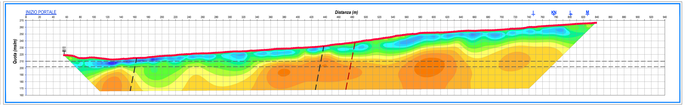

LINEA D



LINEA E



LINEA F

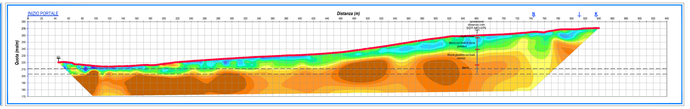

LINEA G



LINEA H



LINEA J



TOMOGRAFIA SISMICA A RIFRAZIONE

LINEA A



LINEA B



LINEA C



LINEA D



LINEA E



LINEA F

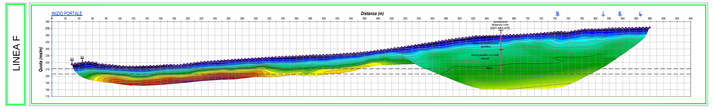

LINEA G



LINEA H



LINEA J



SISMICA A RIFLESSIONE

LINEA C

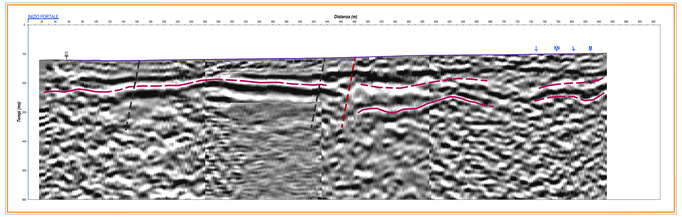

LINEA E

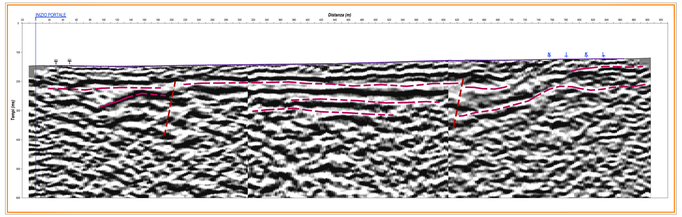

LINEA G



LEGENDA

Riflettori principali

Discontinuità geologica

Discontinuità geofisica

PLANIMETRIA GENERALE

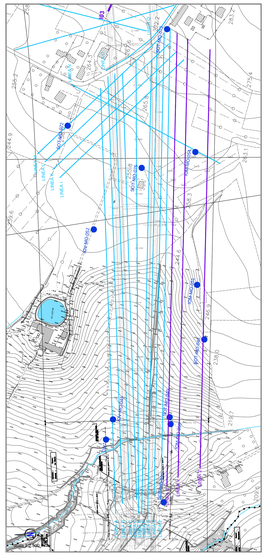

LEGENDA

Linee di rilievo
LINEA A ➤

Linee di rilievo
LINEA U ➤

Posizione galleria

Sondaggi

geofoni

elettrodi

Velocità P (m/s)

Resistività elettrica (Ohm.m)

AUTOSTRADA ASTI - CUNEO S.p.A.

REGIONE PIEMONTE

PROVINCIA DI ASTI

PROVINCIA DI CUNEO

COLLEGAMENTO AUTOSTRADALE ASTI - CUNEO

TRONCO II A21 (ASTI EST) - A6 (MARENE)

LOTTO 6 RODDI - DIGA ENEL

VERIFICA DI ASSOGGETTABILITA' EX ART. 20 D.LGS. 152/06
STRALCIO DEL PROGETTO ESECUTIVO

ZONA GALLERIA - SEZIONI DI RILIEVO
TOMOGRAFIA ELETTRICA
TOMOGRAFIA SISMICA A RIFRAZIONE
SISMICA A RIFLESSIONE

Aggiornato	Data	Descrizione	Redatto	Controllato	Approvato	CODIFICA			
Aggiornato	Data	Descrizione	Redatto	Controllato	Approvato	Livello	Tipo	Progressivo	Revisione
Aggiornato	Data	Descrizione	Redatto	Controllato	Approvato	Scala			
Aggiornato	Data	Descrizione	Redatto	Controllato	Approvato	Scala	1:2.000	1:2.500	

SINA

PROGETTISTA e RESP. INTEGRAZIONE PRESTAZIONI SPECIALISTICHE:
Dott. Ing. Enrico Ghislandi
Albo di Milano
N° A 18860

02a

CONCESSIONARIA:

AUTOSTRADA ASTI - CUNEO S.p.A.