TOMOGRAFIA ELETTRICA

LINEA A



LINEA B

LINEA C



LINEA D



LINEA E



LINEA F

LINEA G



LINEA H



LINEA J



TOMOGRAFIA SISMICA A RIFRAZIONE

LINEA A



LINEA B



LINEA C



LINEA D

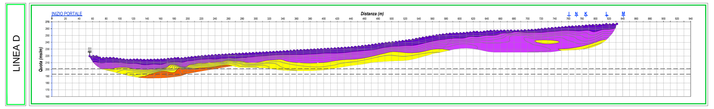

LINEA E



LINEA F



LINEA G



LINEA H



LINEA J

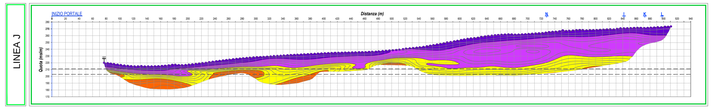

SISMICA A RIFLESSIONE

LINEA C

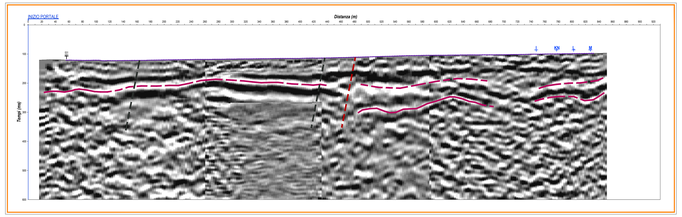

LINEA E

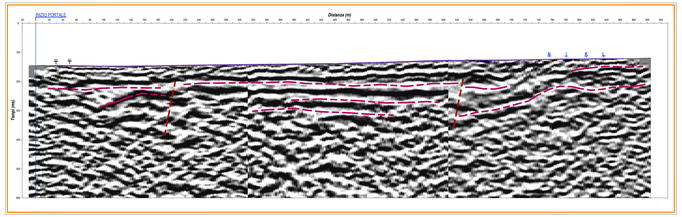

LINEA G



LEGENDA

Riflettori principali

Discontinuità geologica

Discontinuità geofisica

PLANIMETRIA GENERALE

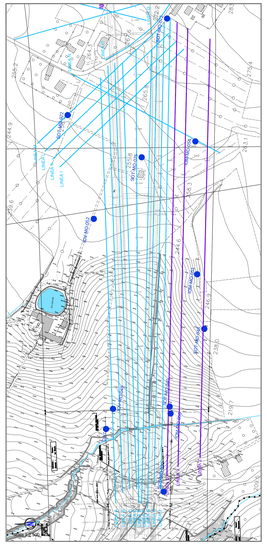

LEGENDA

geofoni

elettrodi

Linee di rilievo

LINEA A

LINEA U

Sondaggi

Posizione galleria

Velocità P (m/s)

1000 2000 3000 4000

Resistività elettrica (Ohm.m)

40 70 72

Area oggetto di interesse

AUTOSTRADA ASTI - CUNEO S.p.A.

REGIONE PIEMONTE

PROVINCIA DI ASTI

PROVINCIA DI CUNEO

COLLEGAMENTO AUTOSTRADALE ASTI - CUNEO

TRONCO II A21 (ASTI EST) - A6 (MARENE)

LOTTO 6 RODDI - DIGA ENEL

VERIFICA DI ASSOGGETTABILITA' EX ART. 20 D.LGS. 152/06
STRALCIO DEL PROGETTO ESECUTIVO

ZONA GALLERIA - SEZIONI INTERPRETATIVE

TOMOGRAFIA ELETTRICA
TOMOGRAFIA SISMICA A RIFRAZIONE
SISMICA A RIFLESSIONE

Aggiornato	Data	Descrizione	Redatto	Controllato	Approvato
Aggiornato	Data	Descrizione	Redatto	Controllato	Approvato
Aggiornato	Data	Descrizione	Redatto	Controllato	Approvato
Aggiornato	Data	Descrizione	Redatto	Controllato	Approvato

CODIFICA: Cod. Tipo Progr. Progressivo

Data:

Scala: 1:2.000 1:2.500

SINA

PROGETTISTA e RESP. INTEGRAZIONE PRESTAZIONI SPECIALISTICHE:
Dott. Ing. Enrico Ghislandi
Albo di Milano
N° A 18860

02b

CONCESSIONARIA:

AUTOSTRADA ASTI - CUNEO S.p.A.