TOMOGRAFIA ELETTRICA

LINEA P

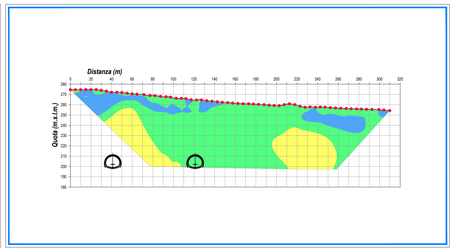

LINEA Q

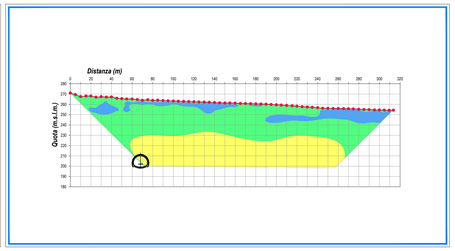

LINEA T

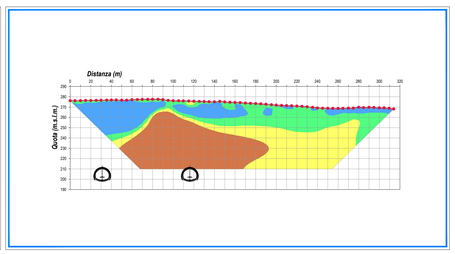

TOMOGRAFIA SISMICA A RIFRAZIONE

LINEA O

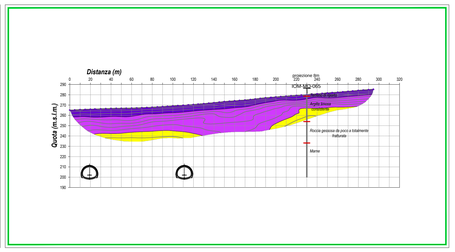

LINEA P

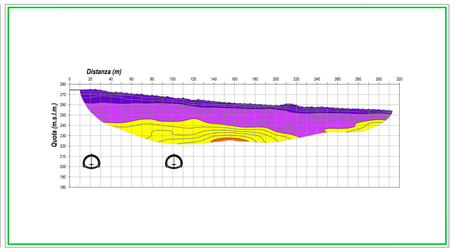

LINEA Q

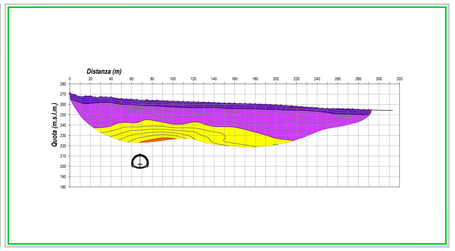

LINEA T

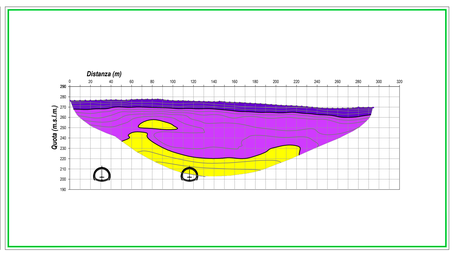

SISMICA A RIFLESSIONE

LINEA O

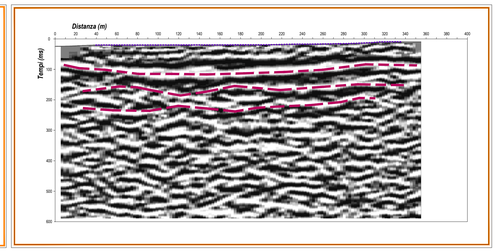

LINEA P

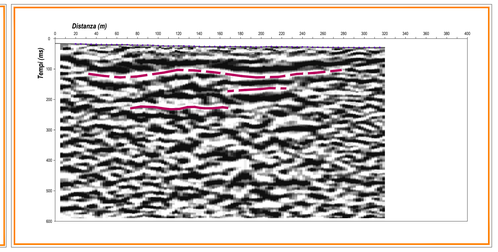

LINEA Q

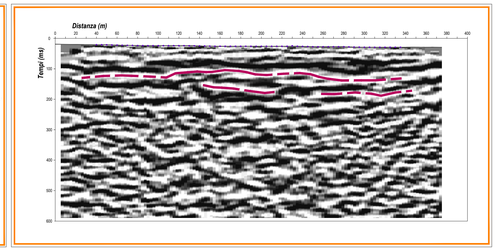

LINEA T



PLANIMETRIA GENERALE

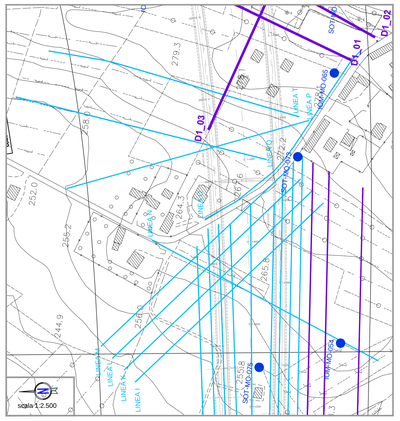

LEGENDA

Linee di rilievo
LINEA A
LINEA U

Sondaggi

geofoni — elettrodi

Velocità P (m/s)
1000 — 2000 — 3000 — 4000

Resistività elettrica (Ohm.m)
15 — 25 — 75

Riflettori principali

AUTOSTRADA ASTI - CUNEO S.p.A.

PROVINCIA DI ASTI — REGIONE PIEMONTE — PROVINCIA DI CUNEO

COLLEGAMENTO AUTOSTRADALE ASTI - CUNEO

TRONCO II A21 (ASTI EST) - A6 (MARENE)

LOTTO 6 RODDI - DIGA ENEL

VERIFICA DI ASSOGGETTABILITA' EX ART. 20 D.LGS. 152/06
STRALCIO DEL PROGETTO ESECUTIVO

ZONA GALLERIA - SEZIONI INTERPRETATIVE
TOMOGRAFIA ELETTRICA
TOMOGRAFIA SISMICA A RIFRAZIONE
SISMICA A RIFLESSIONE

Aggiornato:	Data:	Descrizione:	Redatto:	Controllato:	Approvato:	Codifica:
Aggiornato:	Data:	Descrizione:	Redatto:	Controllato:	Approvato:	Lotto / Prog. / Tipo / Elaborato:
Aggiornato:	Data:	Descrizione:	Redatto:	Controllato:	Approvato:	Data:
Aggiornato:	Data:	Descrizione:	Redatto:	Controllato:	Approvato:	Scala: 1:2.000 1:2.500

SINA

PROGETTISTA e RESP. INTEGRAZIONE PRESTAZIONI SPECIALISTICHE:
Dott. Ing. Enrico Ghislandi
Albo di Milano
N° A 16993

04b

CONCESSIONARIA:
AUTOSTRADA ASTI - CUNEO S.p.A.