TORRENTE GRUE
SEZIONI DI RILIEVO CON LIVELLO IDRICO TR500, TR200 E TR50
SCALA X 1:200 SCALA Y 1:200

SEZIONE 80

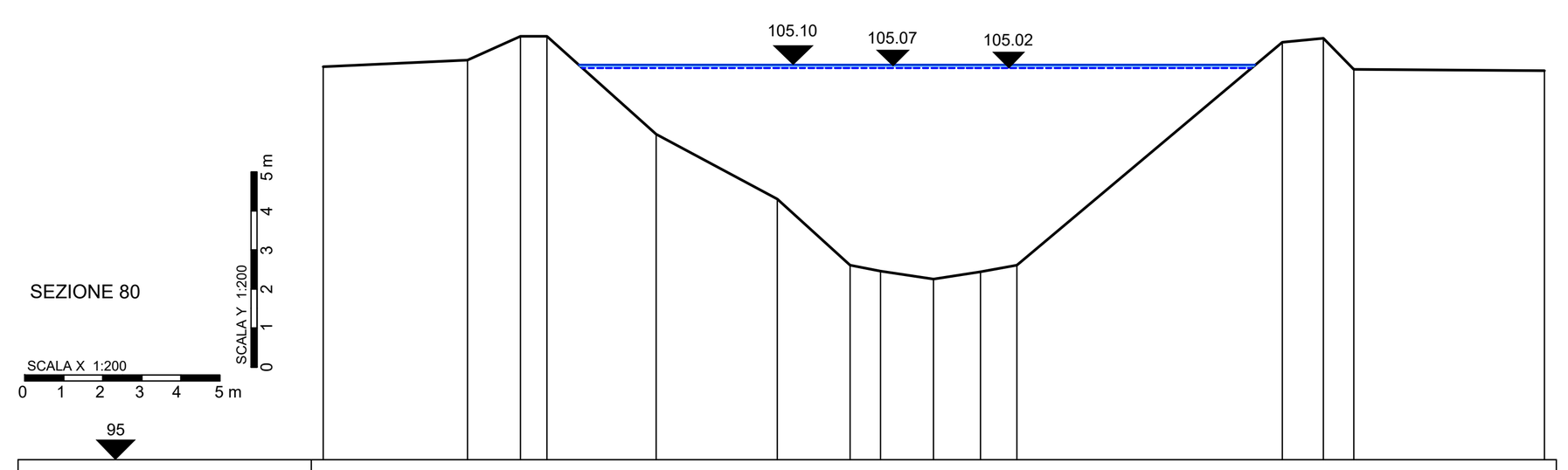

PICCHETTO	1	2	3	4	5	6	7	8	9	10	11	12	13	14	15
DISTANZE PROGRESSIVE [m]	0	3.7	5.05	5.73	8.52	11.62	13.48	14.26	15.62	16.83	17.76	24.54	25.6	26.37	31.25
DISTANZE PARZIALI [m]	3.7	1.34	0.68	2.8	3.09	1.86	0.78	1.36	1.21	0.93	6.78	1.06	0.77	4.88	
QUOTE TERRENO [m s.l.m.m.]	105.05	105.23	105.83	105.83	103.33	101.66	99.98	99.82	99.61	99.8	99.98	105.69	105.79	104.99	104.95

SEZIONE 81

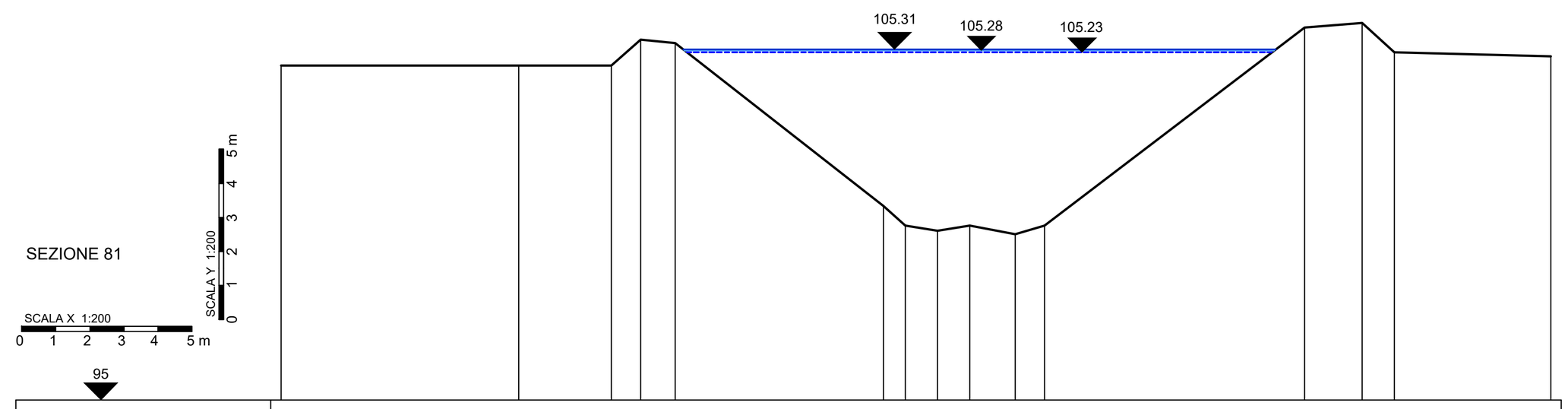

PICCHETTO	1	2	3	4	5	6	7	8	9	10	11	12	13	14	15
DISTANZE PROGRESSIVE [m]	0	7	9.72	10.59	11.6	17.74	18.37	19.32	20.26	21.61	22.46	30.12	31.82	32.77	37.38
DISTANZE PARZIALI [m]	7	2.72	0.87	1.01	6.14	0.63	0.95	0.95	1.35	0.85	7.66	1.69	0.96	4.6	
QUOTE TERRENO [m s.l.m.m.]	104.83	104.83	104.83	105.59	105.49	100.71	100.12	99.97	100.12	99.86	100.12	105.96	106.09	105.21	105.1

SEZIONE 82

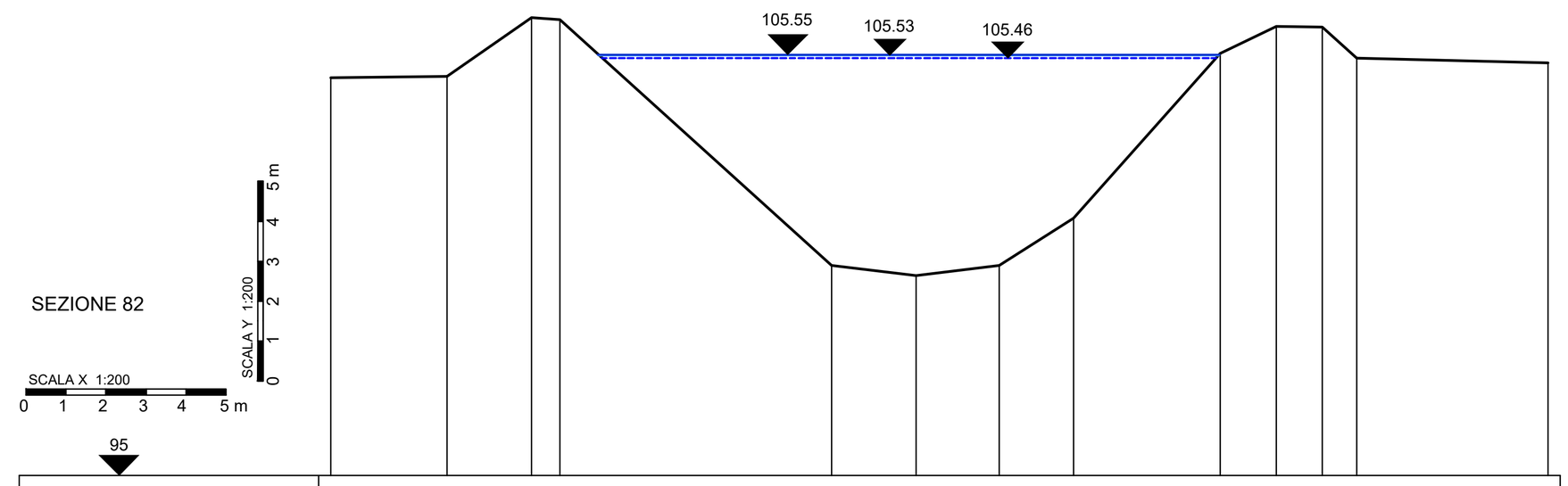

PICCHETTO	1	2	3	4	5	6	7	8	9	10	11	12	13
DISTANZE PROGRESSIVE [m]	0	2.92	5.03	5.74	12.56	14.66	16.76	18.62	22.29	23.7	24.85	25.71	30.5
DISTANZE PARZIALI [m]	2.92	2.11	0.7	6.82	2.1	2.1	1.86	3.67	1.41	1.15	0.87	4.79	
QUOTE TERRENO [m s.l.m.m.]	104.96	105	106.47	106.42	100.26	100	100.26	101.44	105.57	106.26	106.24	105.46	105.34

SEZIONE 83

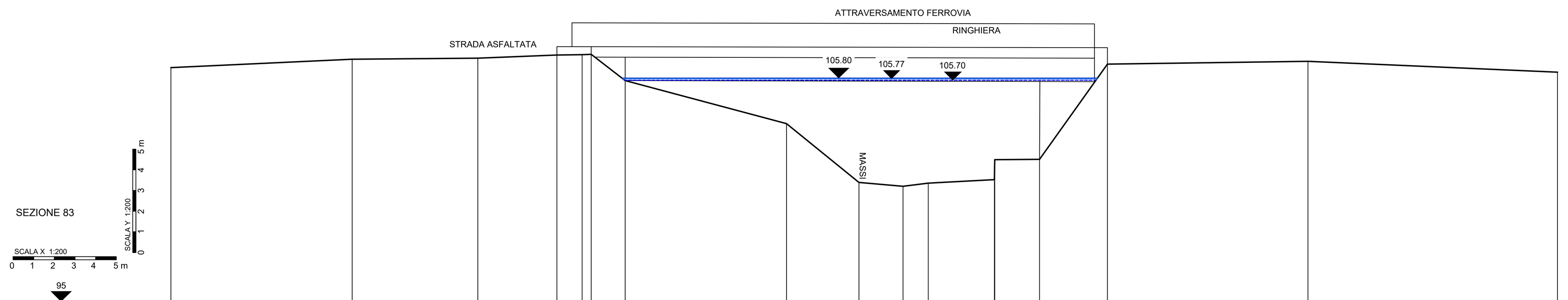

PICCHETTO	1	2	3	4	5	6	7	8	9	10	11	12	13	14	15	16	17
DISTANZE PROGRESSIVE [m]	0	8.78	14.86	18.69	19.91	20.34	21.99	29.8	33.3	35.42	36.64	39.85	39.86	42.04	45.31	55.02	67.09
DISTANZE PARZIALI [m]	8.78	6.08	3.82	1.22	0.42	1.65	7.81	3.51	2.12	1.22	3.21		2.18	3.28	9.71	12.07	
QUOTE TERRENO [m s.l.m.m.]	106.32	106.71	106.77	106.92	106.94	106.95	105.69	103.6	100.75	100.58	100.73	100.9	101.85	101.88	106.49	106.61	106.09

SEZIONE 84

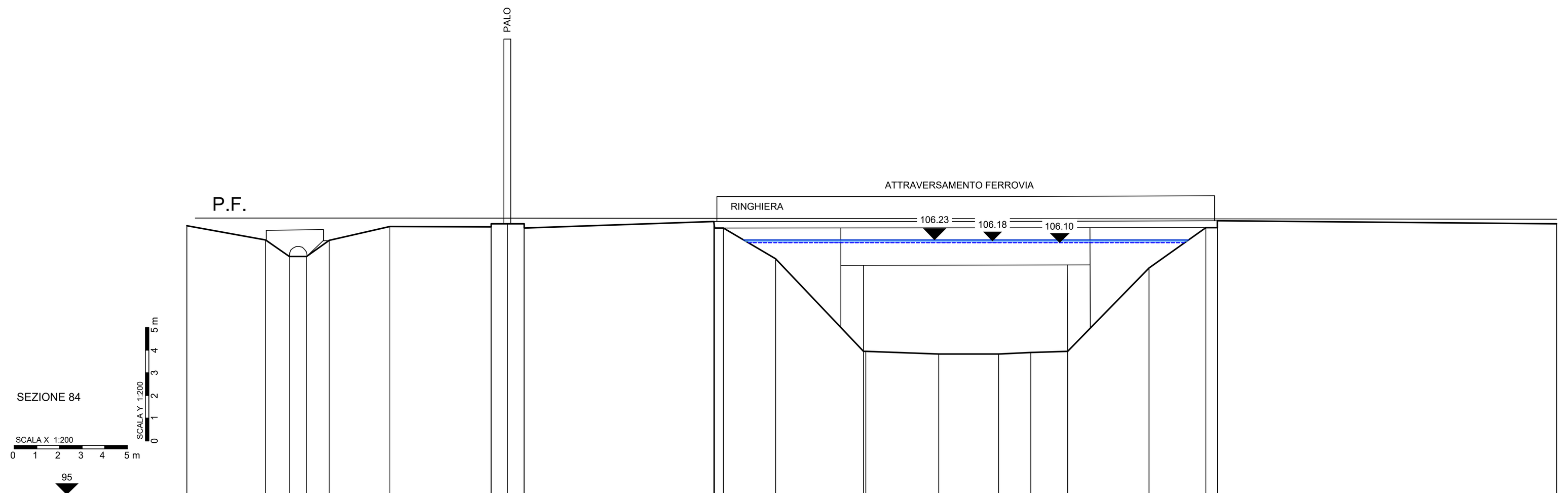

PICCHETTO	1	2	3	4	5	6	7	8	9	10	11	12	13	14	15	16	17	18	19	20	21	22	23	24	25	26
DISTANZE PROGRESSIVE [m]	0	3.46	4.52	5.28	6.28	8.95	13.41	13.42	14.14	14.87	14.88	23.25		23.66	25.96	29.85	29.95	33.16	35.8	37.22	38.85	42.44	44.95	45.45	45.46	60.42
DISTANZE PARZIALI [m]	3.46	1.06	0.77	0.99	2.67	4.46		0.71	0.74		8.36		0.4	2.3	3.88		3.21	2.64	1.42	1.63	3.6	2.5		0.5	14.96	
QUOTE TERRENO [m s.l.m.m.]	106.85	106.22	105.51	105.5	106.2	106.81	106.81	106.94	106.94	106.75		106.75		106.75	105.4	101.32	101.32	101.2	101.2	101.26	101.32	104.99	106.77	106.77	107.07	106.95

SEZIONE 85

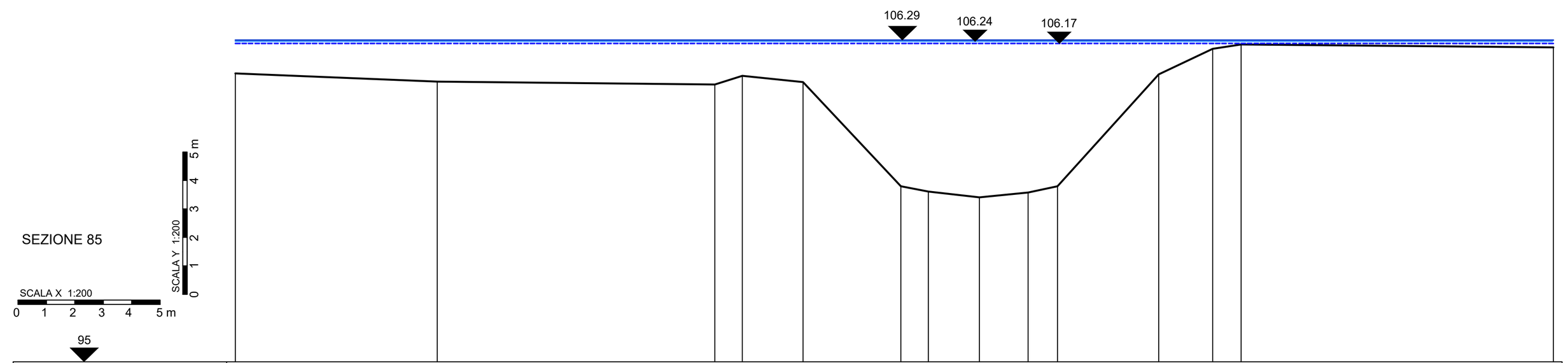

PICCHETTO	1	2	3	4	5	6	7	8	9	10	11	12	13	14
DISTANZE PROGRESSIVE [m]	0	7.11	16.86	17.81	19.96	23.39	24.36	26.14	27.86	28.89	32.44	34.35	35.35	46.32
DISTANZE PARZIALI [m]	7.11	9.74	0.96	2.15	3.44	0.97	1.78	1.72	1.03	3.55	1.91	1	10.97	
QUOTE TERRENO [m s.l.m.m.]	105.12	104.84	104.73	105.04	104.81	101.17	100.97	100.77	100.95	101.17	105.09	106	106.15	106.04

SEZIONE 86

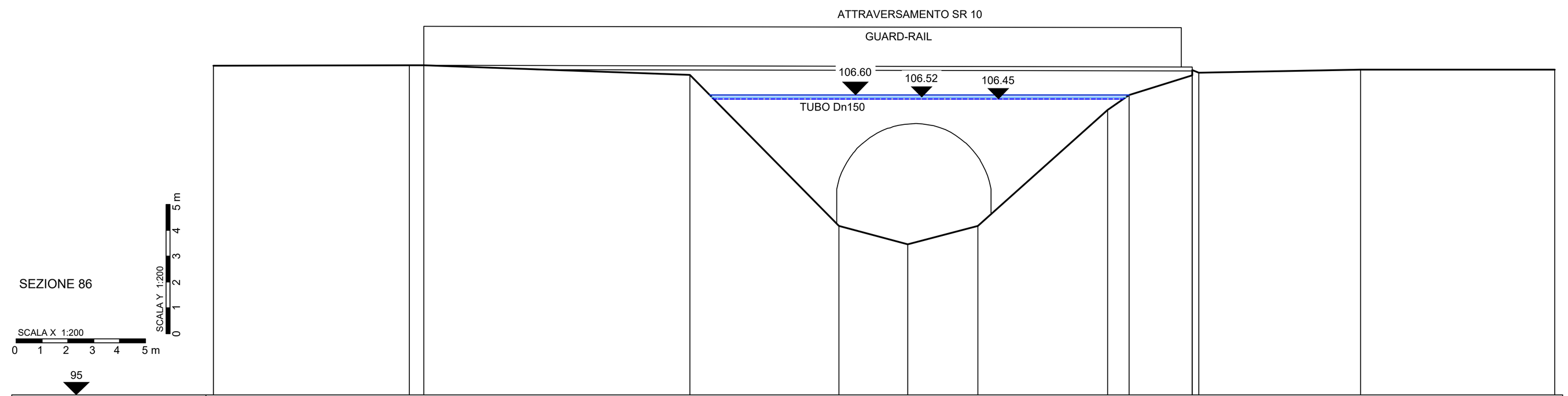

PICCHETTO	1	2	3	4	5	6	7	8	9	11	12	13	14
DISTANZE PROGRESSIVE [m]	0	7.56	8.12	18.39	24.15	26.81	29.51	34.54	35.37	37.8	38.05	44.3	51.8
DISTANZE PARZIALI [m]	7.56	0.55	10.28	5.76	2.66	2.71	5.03	0.82	2.43		6.25	7.5	
QUOTE TERRENO [m s.l.m.m.]	107.73	107.75	107.75	107.37	101.54	100.82	101.54	106.02	106.6	107.36	107.46	107.58	107.58

SEZIONE 87

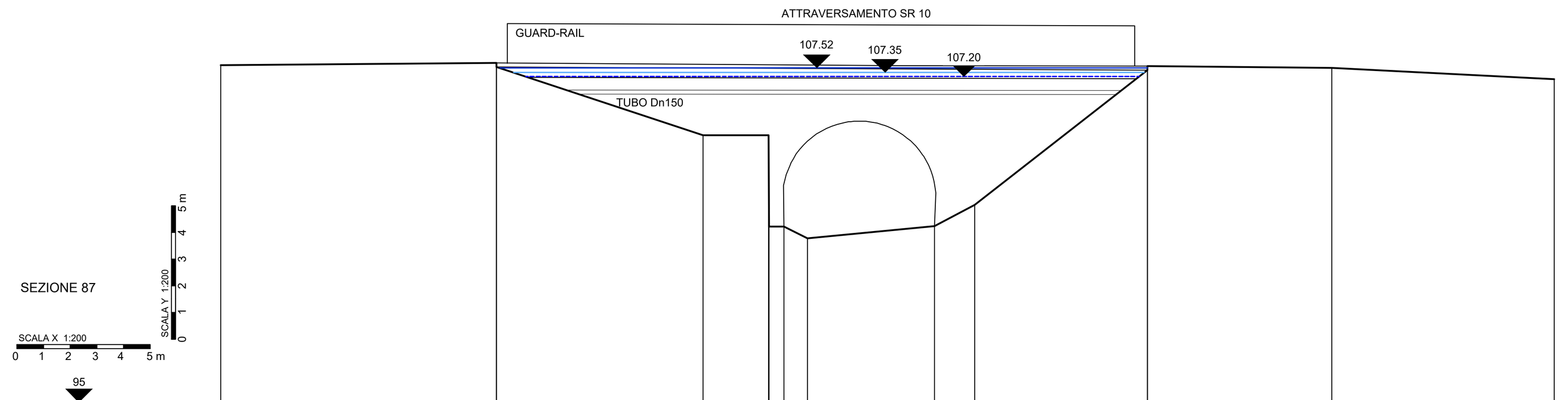

PICCHETTO	1	2	3	4	5	7	8	9	10	11	12	13	14
DISTANZE PROGRESSIVE [m]	0	10.33	10.34	18.08	20.53	21.1	21.98	26.75	28.25	34.71	34.73	41.62	49.96
DISTANZE PARZIALI [m]	10.33	0.01	7.73	2.45	0.55	0.88	4.77	1.5	6.46		6.89	8.34	
QUOTE TERRENO [m s.l.m.m.]	107.63	[illegible]	[illegible]	105.01	105.01	101.59	101.14	101.6	102.4	107.44	107.59	107.53	107.11

SEZIONE 88

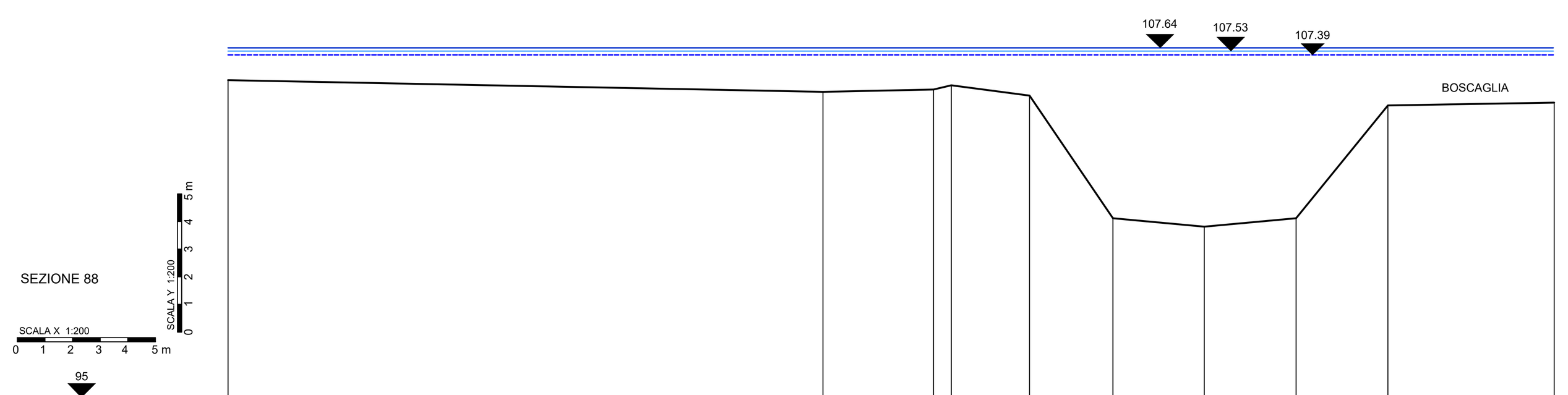

PICCHETTO	1	2	3	4	5	6	7	8	9	10
DISTANZE PROGRESSIVE [m]	0	21.49	25.5	26.13	28.97	31.97	35.28	38.6	41.92	47.92
DISTANZE PARZIALI [m]	21.49	4	0.63	2.84	3	3.31	3.32	3.32	6	
QUOTE TERRENO [m s.l.m.m.]	106.47	106.06	106.14	106.3	105.92	101.49	101.18	101.49	105.57	105.67

KEY PLAN Scala – 1:50.000

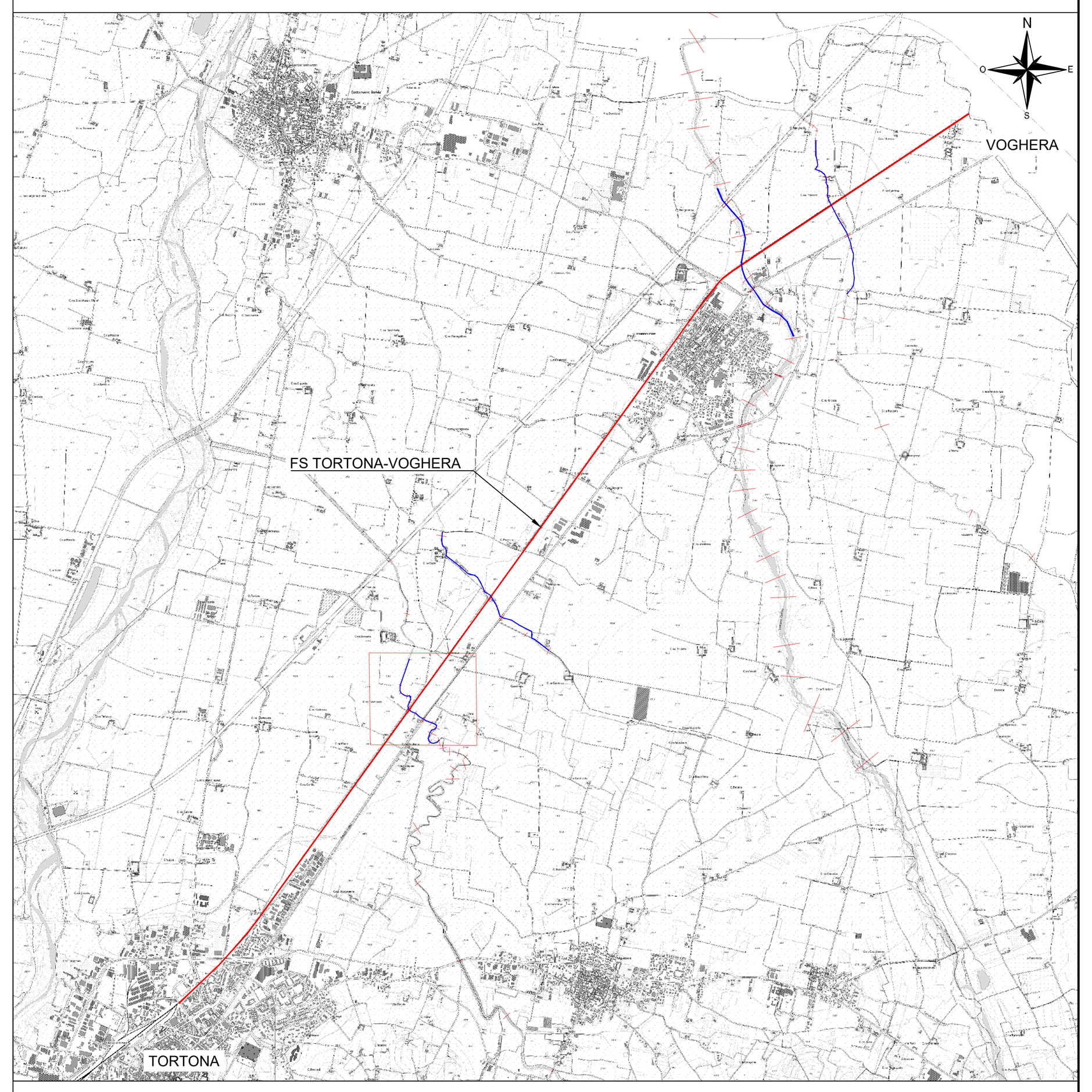

Nota: l'ubicazione delle sezioni considerate è riportata nell'elaborato codificato IQ0101R09P6ID0002001A.

LEGENDA

- 97.48 — LIVELLO TR500
- 97.38 — LIVELLO TR200
- 97.28 — LIVELLO TR50

COMMITTENTE:

RFI RETE FERROVIARIA ITALIANA – GRUPPO FERROVIE DELLO STATO ITALIANE

PROGETTAZIONE:

ITALFERR – GRUPPO FERROVIE DELLO STATO ITALIANE

CUP: J71H92000020011

U.O. OPERE CIVILI

PROGETTO DI FATTIBILITA' TECNICA ED ECONOMICA

VELOCIZZAZIONE DELLA LINEA MILANO - GENOVA

QUADRUPLICAMENTO TORTONA-VOGHERA

IDROLOGIA E IDRAULICA

Sezioni significative con livelli idrici (Modello 2D) - Torrente Grue - ante operam

SCALA: varie

COMMESSA	LOTTO	FASE	ENTE	TIPO DOC.	OPERA/DISCIPLINA	PROGR.	REV.
IQ01	01	R	09	WZ	ID0002	001	A

Rev.	Descrizione	Redatto	Data	Verificato	Data	Approvato	Data	Autorizzato Data
A	Emissione esecutiva	D. Polverelli	settembre 2021	F. Cabas	settembre 2021	M. Berlingieri	settembre 2021	A. Vittozzi settembre 2021

ITALFERR S.p.A. U.O. Opere Civili e Gestione delle varianti Dott. Ing. Angelo Vittozzi Ordine degli Ingegneri della Provincia di Roma N° A20783

File: IQ0101R09WZID0002001A.dwg | n.Elab.: