Vista d'insieme con D.P.A.

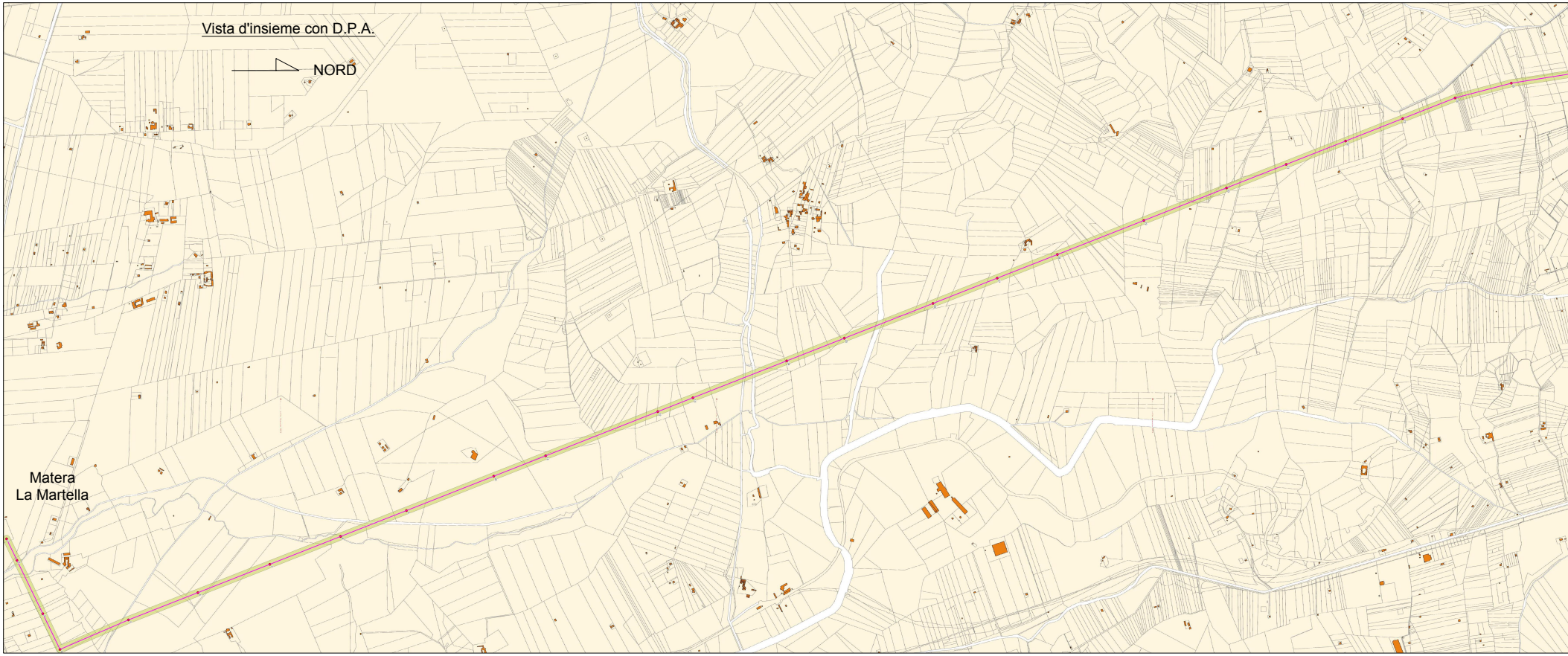
NORD
Matera
La Martella

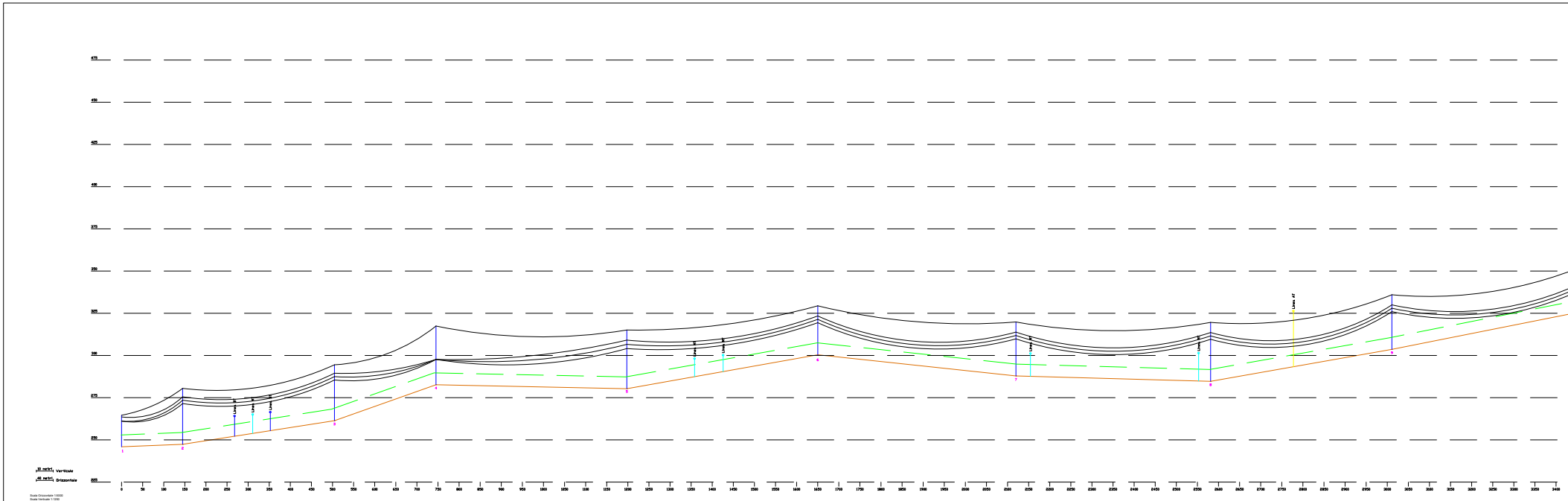
475
450
425
400
375
350
325
300
275
250
225
10 metri Verticale
40 metri Orizzontale
0
50
100
150
200
250
300
350
400
450
500
550
600
650
700
750
800
850
900
950
1000
1050
1100
1150
1200
1250
1300
1350
1400
1450
1500
1550
1600
1650
1700
1750
1800
1850
1900
1950
2000
2050
2100
2150
2200
2250
2300
2350
2400
2450
2500
2550
2600
2650
2700
2750
2800
2850
2900
2950
3000
3050
3100
3150
3200
3250
3300
3350
3400
1
2
3
4
5
6
7
8
9

Scala Orizzontale 1:5000
Scala Verticale 1:1250

Coordinate UTM WGS84 33N	C=631806.97 N=4505404.33	C=631937.26 N=4505487.35	C=632261.02 N=4505644.86	C=632478.05 N=4505748.46	C=632298.98 N=4506163.84	C=632133.45 N=4506395.13	C=631961.42 N=4507202.12	C=631792.42 N=4507401.48	C=631635.38 N=4507831.39
Distanza Progressiva (m)	0.00	144.73	504.60	745.26	1197.59	1650.21	2119.87	2581.29	3010.93
Quota Terreno (m)	245.92	247.37	261.37	282.66	280.31	303.41	287.88	284.68	303.62
Numero del Sostegno	P1	P2	P3	P4	P5	P6	P7	P8	P9
Tipo di Sostegno	Portale	N	N	N	N	N	N	N	N
Tipo di Equipaggiamento	S	S	S	S	S	S	S	S	S
Altezza Utile/Altezza Totale (m)	15.12/18.68	24.09/33.15	23.95/33.11	14.79/	24.45/24.78	18.67/29.00	21.62/31.96	24.39/34.91	22.80/32.35
Distanza Campata (m)	144.73	359.87	240.65	452.33	452.61	469.66	461.42	429.64	569.58
Parametro (m)									

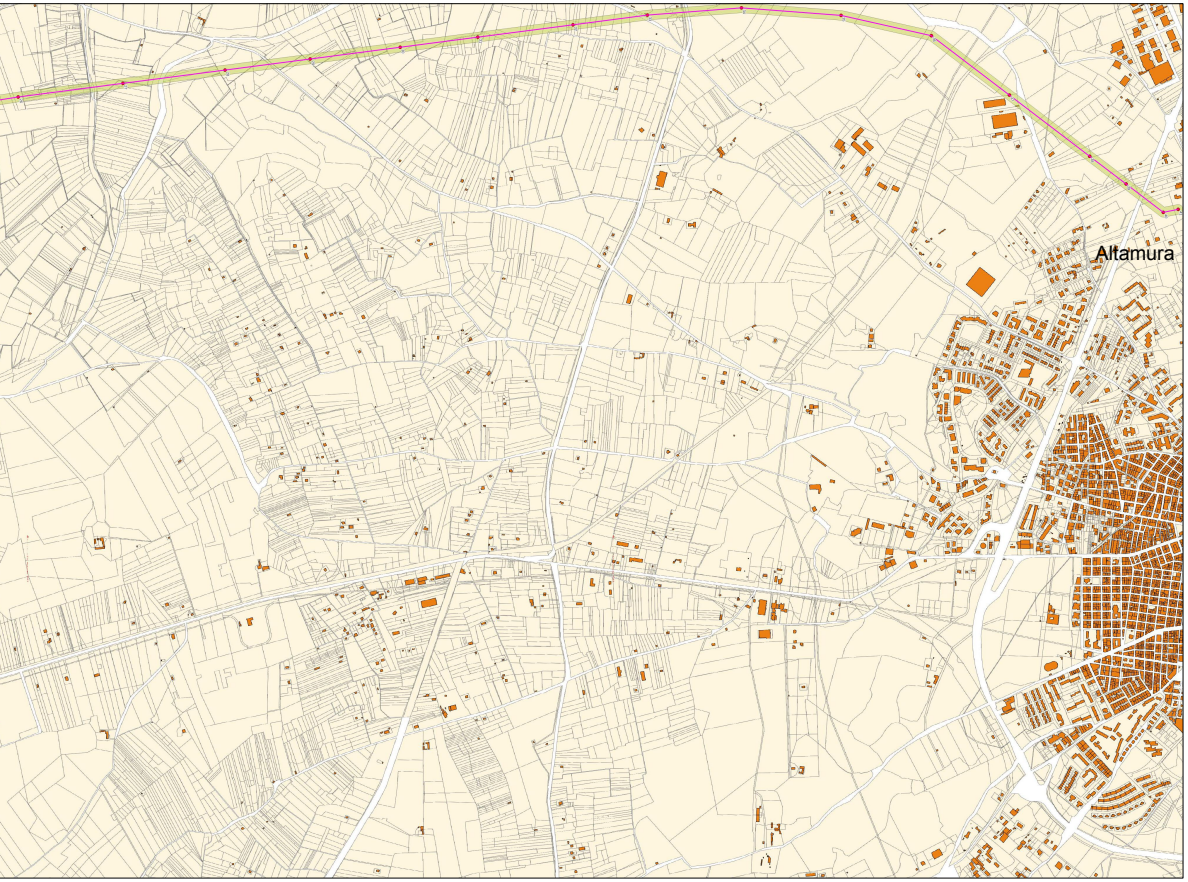

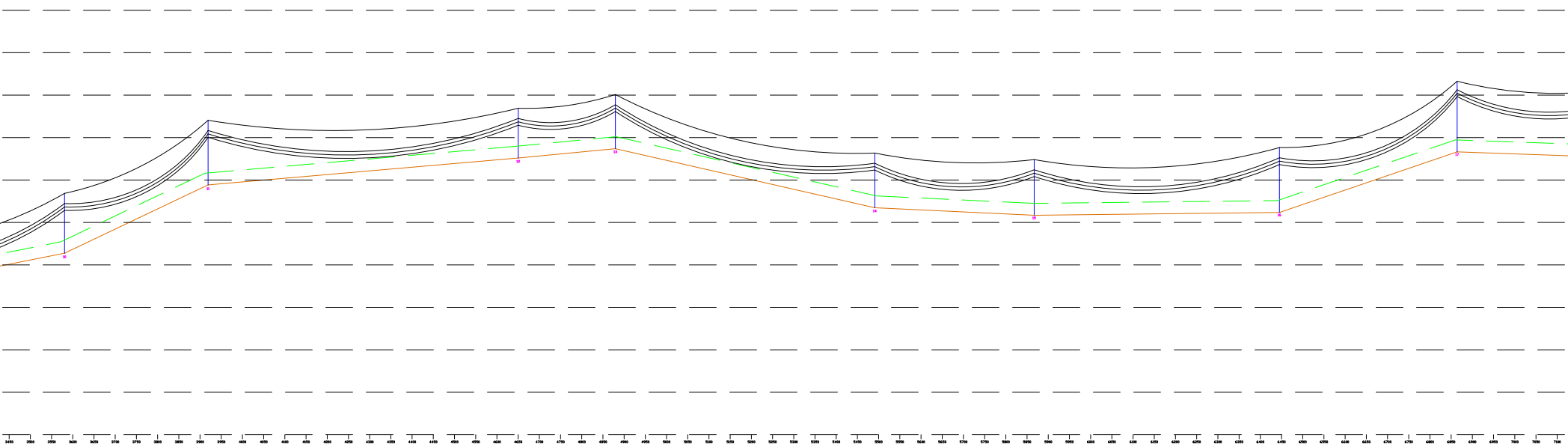
10
11
12
13
14
15
16
17
3450
3500
3550
3600
3650
3700
3750
3800
3850
3900
3950
4000
4050
4100
4150
4200
4250
4300
4350
4400
4450
4500
4550
4600
4650
4700
4750
4800
4850
4900
4950
5000
5050
5100
5150
5200
5250
5300
5350
5400
5450
5500
5550
5600
5650
5700
5750
5800
5850
5900
5950
6000
6050
6100
6150
6200
6250
6300
6350
6400
6450
6500
6550
6600
6650
6700
6750
6800
6850
6900
6950
7000
7050
7100

E=631426.53 N=4508081.30	E=631302.92 N=4508696.42	E=631034.67 N=4509376.75	E=630958.77 N=4509589.89	E=630726.84 N=4510139.14	E=630589.36 N=4510508.84	E=630377.92 N=4511047.27	E=630224.37 N=4511436.90
3580.31	3919.81	4650.31	4879.37	5491.08	5866.84	6445.11	6864.09
331.90	372.13	387.97	393.45	358.67	354.24	355.90	391.58
P10	P11	P12	P13	P14	P15	P16	P17
N	N	N	N	N	N	N	N
S	S	S	S	S	S	S	S
24.93/35.23	27.66/38.05	18.95/29.30	21.43/31.98	21.74/32.21	22.49/32.80	27.91/38.22	31.24/41.60

339.50	730.50	229.06	611.71	375.75	578.27	418.98	392.19

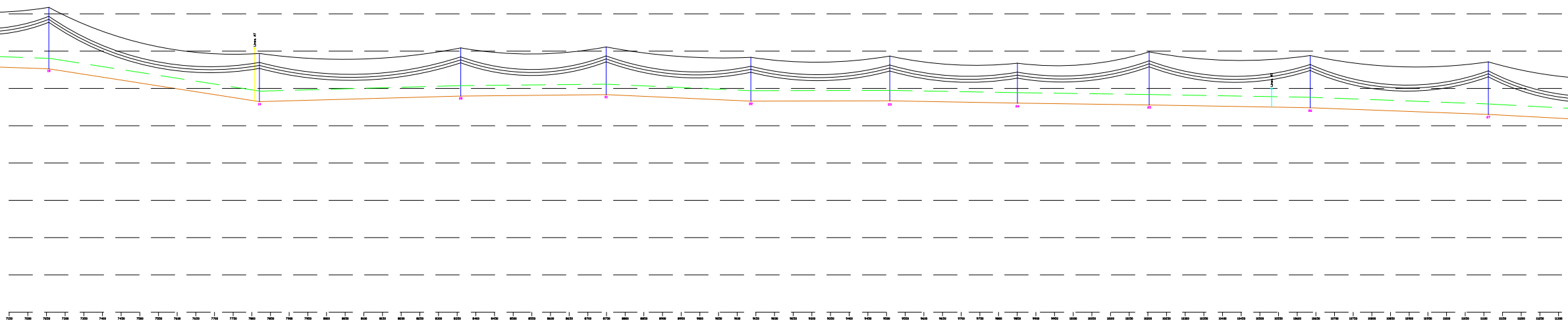
Linea AT
Linea MT
18
19
20
21
22
23
24
25
26
27
7150
7200
7250
7300
7350
7400
7450
7500
7550
7600
7650
7700
7750
7800
7850
7900
7950
8000
8050
8100
8150
8200
8250
8300
8350
8400
8450
8500
8550
8600
8650
8700
8750
8800
8850
8900
8950
9000
9050
9100
9150
9200
9250
9300
9350
9400
9450
9500
9550
9600
9650
9700
9750
9800
9850
9900
9950
10000
10050
10100
10150
10200
10250
10300
10350
10400
10450
10500
10550
10600
10650
10700
10750
10800
10850
10900
10950
11000
11050
11100
11150
11200
11250
11300

E=630081.06 N=4311865.97	E=629874.62 N=4312326.88	E=629676.61 N=4312828.49	E=629534.89 N=4313190.89	E=629390.20 N=4313551.34	E=629255.91 N=4313897.82	E=629130.82 N=4314213.96	E=629040.99 N=4314557.29	E=628974.03 N=4314983.31	E=628912.42 N=4315456.31
7256.28	7820.33	8359.60	8749.02	9136.58	9508.71	9850.56	10203.52	10634.77	11111.96
388.15	366.17	369.88	378.85	366.48	366.69	365.36	363.92	362.86	357.58
P18	P19	P20	P21	P22	P23	P24	P25	P26	P27
N	N	N	N	N	N	N	N	N	N
S	S	S	S	S	S	S	S	S	S
38.91/41.20	22.14/38.27	21.97/32.29	21.61/31.97	19.83/29.37	19.69/30.01	16.42/26.73	23.04/35.60	24.33/34.99	24.89/35.22
564.05	539.29	389.42	387.56	372.14	341.85	352.95	431.25	477.19	

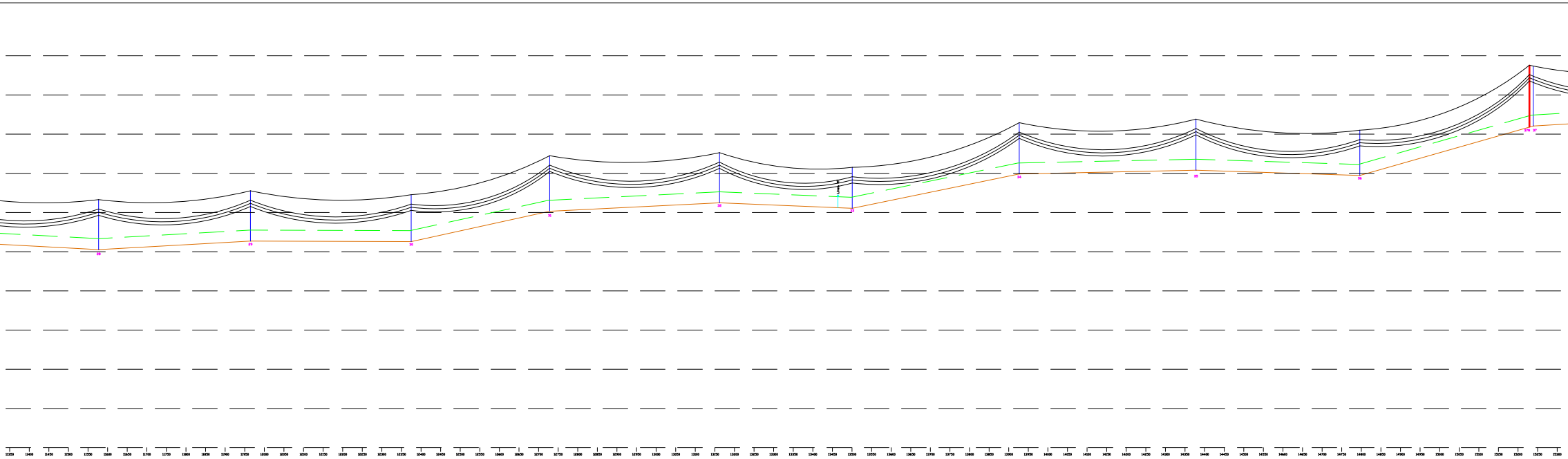
28
29
30
31
32
33
34
35
36
37N
37
11350
11400
11450
11500
11550
11600
11650
11700
11750
11800
11850
11900
11950
12000
12050
12100
12150
12200
12250
12300
12350
12400
12450
12500
12550
12600
12650
12700
12750
12800
12850
12900
12950
13000
13050
13100
13150
13200
13250
13300
13350
13400
13450
13500
13550
13600
13650
13700
13750
13800
13850
13900
13950
14000
14050
14100
14150
14200
14250
14300
14350
14400
14450
14500
14550
14600
14650
14700
14750
14800
14850
14900
14950
15000
15050
15100
15150
15200
15250
15300

	C=628852.41 N=4315917.69		C=628862.48 N=4316301.95		C=628749.41 N=4316788.83		C=628733.81 N=4317039.34		C=628648.15 N=4317489.29		C=628684.24 N=4317825.19		C=628571.60 N=4318258.17		C=628605.64 N=4318700.02		C=628697.38 N=4319108.03			C=628965.40 N=4319463.36
	11577.83		11964.52		12374.84		12728.31		13161.85		13500.60		13926.84		14377.97		14796.15		15228.89	15238.89
	351.33		356.78		356.43		375.80		381.19		377.69		399.59		401.99		398.64		430.18	430.18
	P28		P29		P30		P31		P32		P33		P34		P35		P36		P37N	P37
	N		N		N		N		N		N		N		N		N			N
	S		S		S		S		S		S		S		S		S			S
	21.45/31.90		21.60/32.08		19.63/29.94		25.11/35.45		21.61/31.99		15.76/26.13		22.25/32.73		22.22/32.60		18.60/28.89		36.03/39.30	27.73/37.91
465.07		387.49		410.33		353.46		433.54		338.76		426.23		451.14		418.18		442.73		

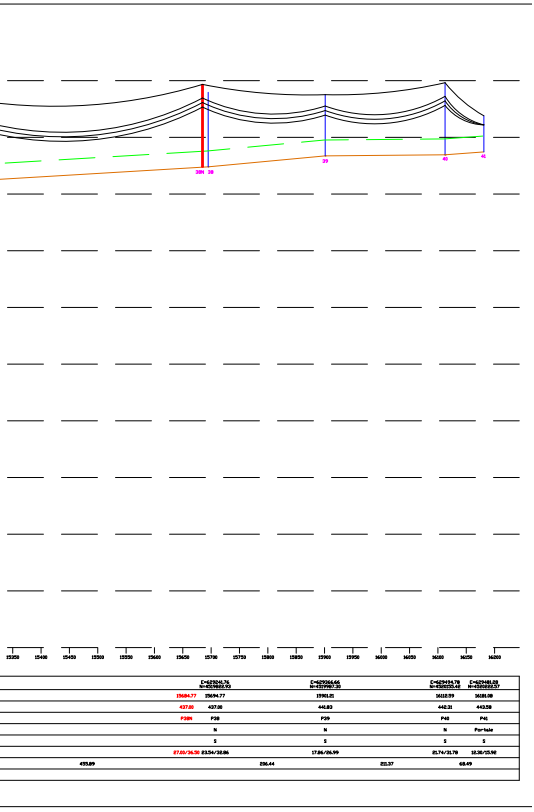
38N
38
39
40
41
15350
15400
15450
15500
15550
15600
15650
15700
15750
15800
15850
15900
15950
16000
16050
16100
16150
16200
15684.77
15694.77
15901.21
16112.99
16181.00
437.00
437.00
441.83
442.31
443.58
P38N
P38
P39
P40
P41
N
N
N
Portale
S
S
S
S
27.00/36.50
23.54/32.86
17.86/26.99
21.74/31.70
12.30/15.92
455.89
206.44
211.37
68.49

WPD Silvium s.r.l.

Viale Luca Gaurico 9-11 00143 Roma

PIANO TECNICO DELLE OPERE PER IL POTENZIAMENTO E RIFACIMENTO DELLA LINEA RTN 150 KV “CP MATERA NORD – ALTAMURA ALL.”

BFP

Via Degli Arredatori, 8
70026 Modugno (BA) - Italy
tel (+39) 0805046361
www.bfpgroup.net - info@bfpgroup.net

Azienda con Sistema di Gestione Certificato
UNI EN ISO 9001:2015
UNI EN ISO 14001:2015
UNI ISO 45001:2018

Tecnico
ing. Danilo POMPONIO

Collaborazioni
ing. Milena MIGLIONICO
ing. Giulia CARELLA
ing. Valentina SAMMARTINO
ing. Roberta ALBANESE
ing. Alessia NASCENTE
ing. Alessia DECARO
geol. Lucia SANTOPIETRO
ing. Tommaso MANCINI
ing. Fabio MASTROSERIO
ing. Martino LAPENNA

Responsabile commessa
ing. Danilo POMPONIO

Pomponio Danilo
08.01.2024 16:02:10
GMT+01:00

TAVOLA	TITOLO	COMMESSA	TIPOLOGIA
R06	**PROFILO ALTIMETRICO**	**23023**	**D**
		CODICE ELABORATO	
		DW23023D-R06	
REVISIONE		SOSTITUISCE	SOSTITUITO DA
00		----	----
FOGLIO	Tutte le informazioni tecniche contenute nel presente documento sono di proprieta' esclusiva della Studio Tecnico BFP S.r.l e non possono essere riprodotte, divulgate o comunque utilizzate senza la sua preventiva autorizzazione scritta. All technical information contained in this document is the exclusive property of Studio Tecnico BFP S.r.l. and may neither be used nor disclosed without its prior written consent. (art. 2575 c.c.)	NOME FILE	SCALA
1/1		DW23023D-R06.dwg	**VARIE**

REV	DATA	MODIFICA	DISEGNATO	CONTROLLATO	APPROVATO
00	27/10/2023	Emissione	Mancini	Miglionico	Pomponio
01					
02					
03					
04					
05					

Disegno elaborato con sistema CAD. E' vietata la modifica manuale.