Sezione 18
Progr. 510.00
Dragaggio complessivo = 901.26 mq
Dragaggio oltre -10 m l.m.m. = 365.00 mq
Scavo cassoni complessivo = 241.09 mq
Scavo cassoni oltre -10 m l.m.m. = 111.36 mq

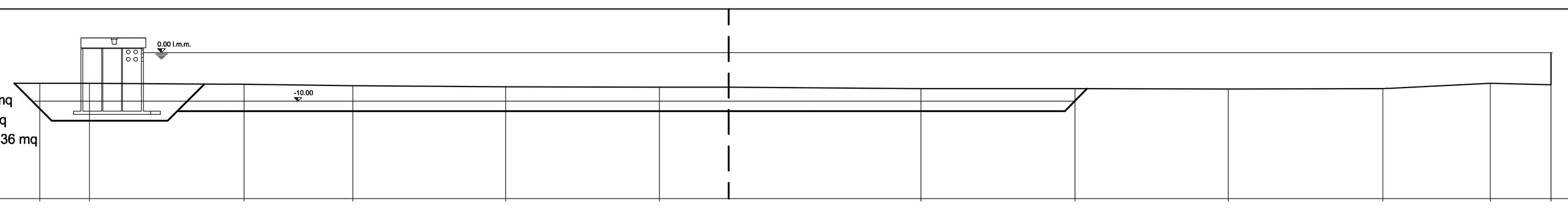

scala 1:1000

Terr.	Quote	-6.22 -6.27 -6.50 -6.78 -6.92 -7.02 -7.10 -7.32 -7.34 -7.48 -7.39 -6.24 -6.52
Terr.	Parz.	10.20 31.80 22.40 31.43 31.57 14.30 39.50 31.70 31.52 31.78 22.10 12.50
Prog.	Quote	-6.30 -14.00 -14.00 -12.00 -6.45 -12.00 -7.41
Prog.	Parz.	7.70 23.84 2.00 5.55 107.85 69.10 4.59

Sezione 19
Progr. 540.00
Dragaggio complessivo = 864.55 mq
Dragaggio oltre -10 m l.m.m. = 365.00 mq
Scavo cassoni complessivo = 236.91 mq
Scavo cassoni oltre -10 m l.m.m. = 111.36 mq

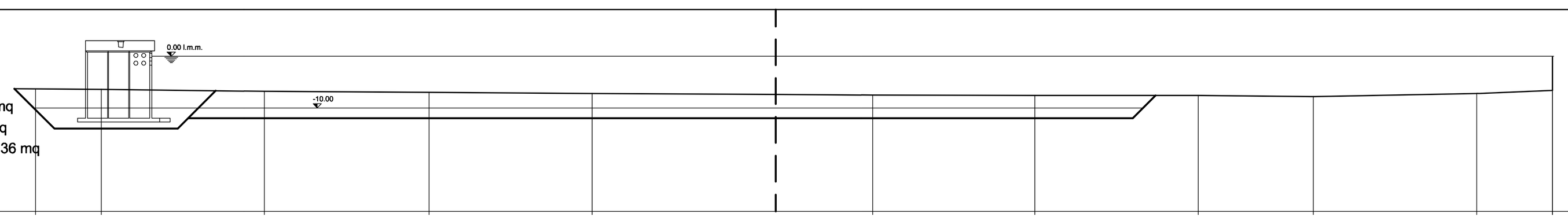

scala 1:1000

Terr.	Quote	-6.26 -6.34 -6.72 -6.98 -7.18 -7.35 -7.43 -7.51
Terr.	Parz.	12.70 31.52 31.78 31.50 35.50 18.70 31.30 31.70 22.15
Prog.	Quote	-6.27 -14.00 -14.00 -12.00 -6.68 -12.00 -7.60
Prog.	Parz.	7.73 23.84 2.00 5.32 108.22 68.96 4.40

Sezione 20
Progr. 569.99
Dragaggio complessivo = 834.79 mq
Dragaggio oltre -10 m l.m.m. = 365.00 mq
Scavo cassoni complessivo = 236.84 mq
Scavo cassoni oltre -10 m l.m.m. = 111.36 mq

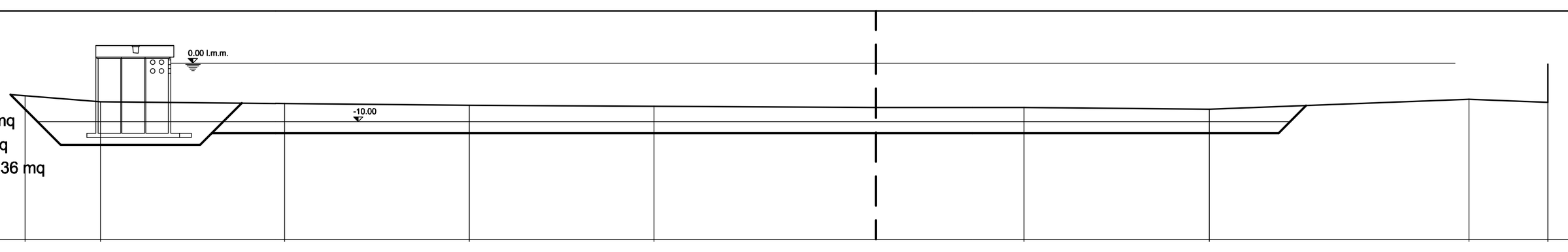

scala 1:1000

Terr.	Quote	-5.60 -6.55 -6.89 -7.14 -7.33 -7.55 -7.59 -7.84
Terr.	Parz.	12.83 31.56 31.64 31.50 38.00 25.30 31.70
Prog.	Quote	-5.41 -14.00 -14.00 -12.00 -6.83 -12.00 -7.27
Prog.	Parz.	8.59 23.84 2.00 5.17 108.50 68.83 4.73

Sezione 21
Progr. 570.00
Dragaggio complessivo = 824.31 mq
Dragaggio oltre -10 m l.m.m. = 365.00 mq
Scavo cassoni complessivo = 225.63 mq
Scavo cassoni oltre -10 m l.m.m. = 111.36 mq

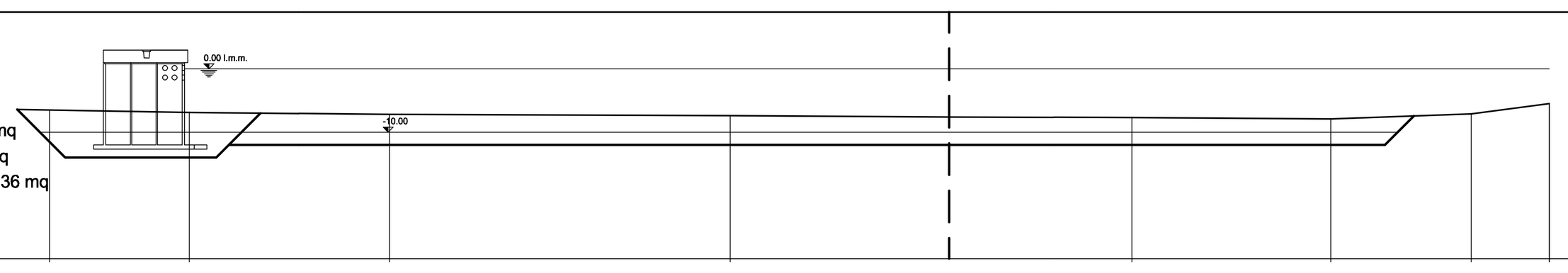

scala 1:1000

Terr.	Quote	-6.46 -6.88 -7.15 -7.40 -7.60 -7.66 -7.82
Terr.	Parz.	22.09 31.65 53.75 34.56 28.80 31.46 22.19 12.25
Prog.	Quote	-6.41 -14.00 -14.00 -12.00 -7.01 -12.00 -7.43
Prog.	Parz.	7.59 23.84 2.00 4.99 108.75 68.76 4.57

Sezione 22
Progr. 600.00
Dragaggio complessivo = 781.76 mq
Dragaggio oltre -10 m l.m.m. = 365.00 mq
Scavo cassoni complessivo = 209.52 mq
Scavo cassoni oltre -10 m l.m.m. = 111.36 mq

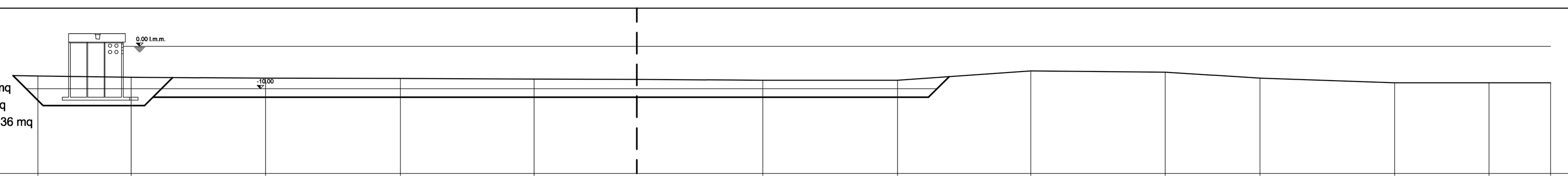

scala 1:1000

Terr.	Quote	-6.98 -7.24 -7.44 -7.58 -7.62 -7.75 -7.91 -8.00
Terr.	Parz.	22.00 31.64 31.66 31.50 24.20 29.67 31.63 31.65
Prog.	Quote	-6.92 -14.00 -14.00 -12.00 -7.36 -12.00 -7.15
Prog.	Parz.	7.08 23.84 2.00 4.64 109.26 68.61 4.85

Sezione 23
Progr. 630.00
Dragaggio complessivo = 826.14 mq
Dragaggio oltre -10 m l.m.m. = 405.55 mq
Scavo cassoni complessivo = 206.17 mq
Scavo cassoni oltre -10 m l.m.m. = 111.36 mq

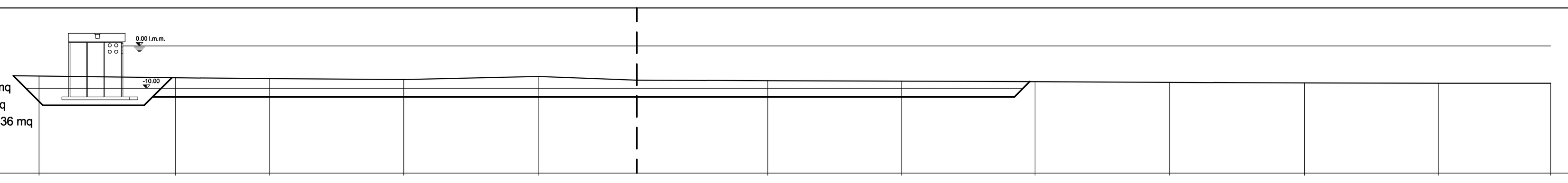

scala 1:1000

Terr.	Quote	-7.06 -7.49 -7.70 -7.84 -7.18 -8.08 -8.18 -8.29 -8.40 -8.58 -8.66 -8.74 -8.80
Terr.	Parz.	32.14 22.06 31.70 31.60 23.20 30.80 31.46 31.46 31.59 31.79 31.60 26.30
Prog.	Quote	-7.02 -14.00 -14.00 -12.00 -7.49 -12.00 -8.40
Prog.	Parz.	6.98 23.84 2.00 4.51 109.45 88.82 3.60

Sezione 24
Progr. 666.00
Dragaggio complessivo = 848.71 mq
Dragaggio oltre -10 m l.m.m. = 487.88 mq
Scavo cassoni complessivo = 734.84 mq
Scavo cassoni oltre -10 m l.m.m. = 377.11 mq

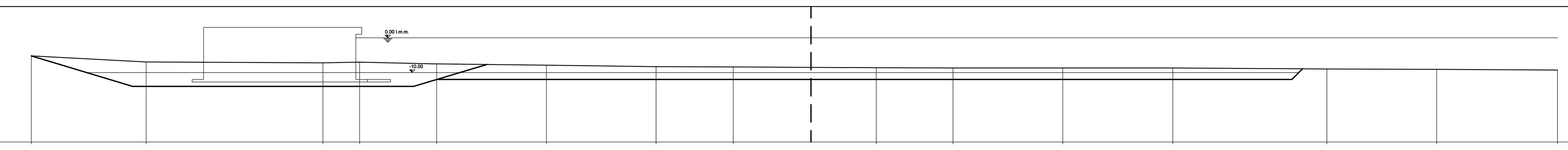

scala 1:1000

Terr.	Quote	-5.24 -6.95 -7.20 -6.98 -7.41 -7.86 -8.28 -8.35 -8.40 -8.50 -8.62 -8.65 -8.70 -8.94 -9.08 -9.29
Terr.	Parz.	33.04 50.91 10.60 22.28 31.57 31.65 22.20 22.30 18.85 22.10 31.55 31.76 44.37 31.61 34.76
Prog.	Quote	-5.24 -14.00 -14.00 -12.00 -7.68 -12.00 -8.95
Prog.	Parz.	29.15 80.96 6.66 14.37 93.40 138.49 3.05

Sezione 25
Progr. 690.00
Dragaggio complessivo = 1134.16 mq
Dragaggio oltre -10 m l.m.m. = 663.22 mq
Scavo cassoni complessivo = 452.17 mq
Scavo cassoni oltre -10 m l.m.m. = 205.35 mq

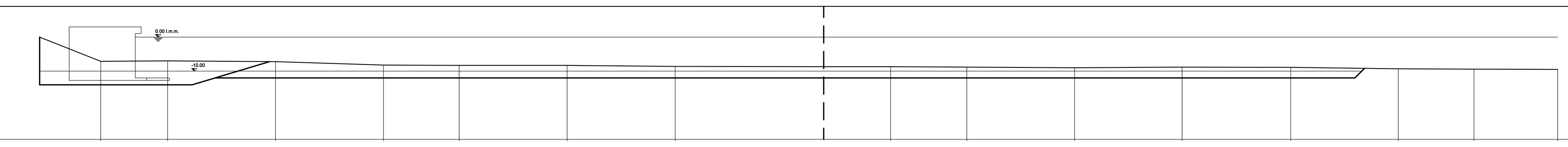

scala 1:1000

Terr.	Quote	-7.02 -6.94 -7.19 -8.14 -8.26 -8.30 -8.54 -8.68 -8.66 -8.78 -8.92 -8.79 -8.89 -9.22 -9.34 -9.41
Terr.	Parz.	19.60 31.65 31.60 22.19 31.64 31.62 43.50 19.60 22.30 31.60 31.50 31.80 31.50 22.23 24.47
Prog.	Quote	-14.00 -14.00 -12.00 -7.19 -12.00 -9.17
Prog.	Parz.	44.68 6.66 16.02 162.34 155.59 2.83

Sezione 26
Progr. 720.00
Dragaggio complessivo = 1506.08 mq
Dragaggio oltre -10 m l.m.m. = 876.47 mq
Scavo cassoni complessivo = 0.00 mq
Scavo cassoni oltre -10 m l.m.m. = 0.00 mq

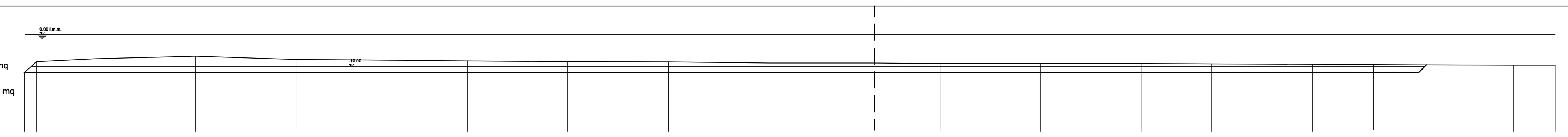

scala 1:1000

Terr.	Quote	-12.00 -8.50 -7.52 -6.74 -7.73 -7.91 -8.28 -8.42 -8.59 -8.84 -8.82 -9.03 -9.01 -9.08 -9.13 -9.29 -9.42 -9.57 -9.55
Terr.	Parz.	3.81 18.46 31.54 31.65 22.25 31.64 31.52 31.71 31.58 33.15 20.63 31.53 31.64 22.27 31.63 31.60 31.61 13.09
Prog.	Quote	-12.00 -12.00 -9.51
Prog.	Parz.	267.31 171.01 2.49

Sezione 27
Progr. 750.00
Dragaggio complessivo = 1484.27 mq
Dragaggio oltre -10 m l.m.m. = 905.07 mq
Scavo cassoni complessivo = 0.00 mq
Scavo cassoni oltre -10 m l.m.m. = 0.00 mq

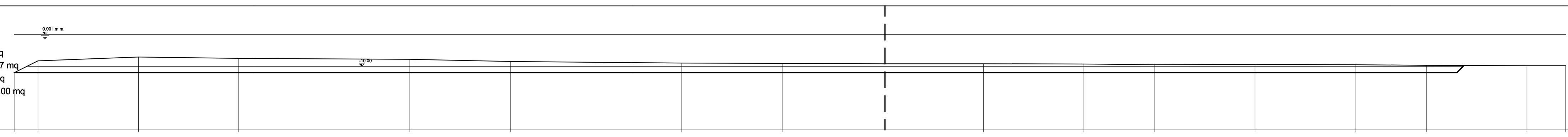

scala 1:1000

Terr.	Quote	-12.00 -8.30 -7.10 -7.47 -7.73 -8.43 -8.92 -9.05 -9.16 -9.16 -9.21 -9.44 -9.34 -9.45 -9.63 -9.78 -9.71
Terr.	Parz.	7.50 31.60 31.58 53.79 31.63 53.88 31.52 32.30 31.00 31.54 22.29 31.55 31.68 22.17 31.60 12.17
Prog.	Quote	-12.00 -12.00 -9.74
Prog.	Parz.	273.80 179.76 2.26

Sezione 28
Progr. 780.00
Dragaggio complessivo = 1414.45 mq
Dragaggio oltre -10 m l.m.m. = 912.71 mq
Scavo cassoni complessivo = 0.00 mq
Scavo cassoni oltre -10 m l.m.m. = 0.00 mq

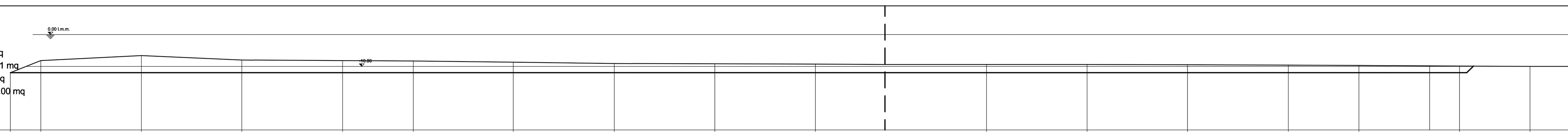

scala 1:1000

Terr.	Quote	-12.00 -8.11 -6.56 -7.97 -8.15 -8.27 -8.67 -9.09 -9.15 -9.23 -9.38 -9.39 -9.39 -9.50 -9.57 -9.65 -9.88 -9.97 -9.95
Terr.	Parz.	9.56 31.62 31.58 31.72 22.18 31.48 31.72 31.60 31.60 21.90 31.90 31.60 31.60 31.70 22.20 31.60 22.20 12.20
Prog.	Quote	-12.00 -12.00 -9.92
Prog.	Parz.	274.96 182.91 2.08

Sezione 29
Progr. 810.00
Dragaggio complessivo = 1256.85 mq
Dragaggio oltre -10 m l.m.m. = 902.76 mq
Scavo cassoni complessivo = 0.00 mq
Scavo cassoni oltre -10 m l.m.m. = 0.00 mq

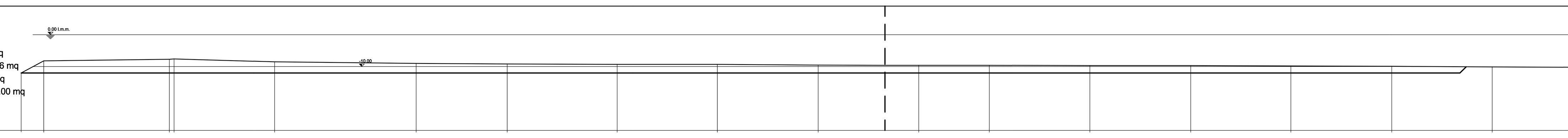

scala 1:1000

Terr.	Quote	-12.00 -8.19 -7.68 -7.60 -8.44 -8.91 -9.11 -9.23 -9.29 -9.43 -9.54 -9.60 -9.56 -9.68 -9.65 -9.79 -9.82 -10.06 -10.18
Terr.	Parz.	7.09 39.50 31.66 44.50 28.54 34.60 31.57 31.63 21.00 10.65 22.15 31.64 31.70 31.55 31.61 31.65 24.05
Prog.	Quote	-12.00 -12.00 -10.05
Prog.	Parz.	271.59 180.75 1.95

Sezione 30
Progr. 840.00
Dragaggio complessivo = 1121.06 mq
Dragaggio oltre -10 m l.m.m. = 865.75 mq
Scavo cassoni complessivo = 0.00 mq
Scavo cassoni oltre -10 m l.m.m. = 0.00 mq

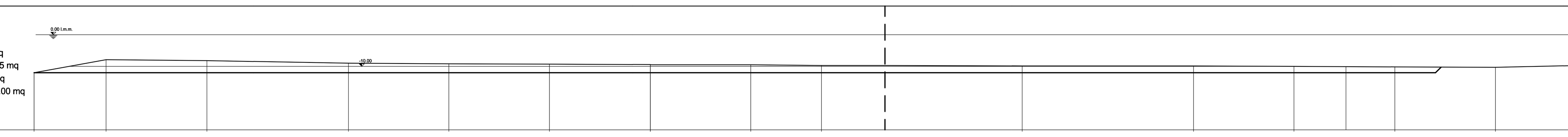

scala 1:1000

Terr.	Quote	-12.00 -7.83 -8.12 -8.93 -9.11 -9.30 -9.31 -9.50 -9.50 -9.61 -9.65 -9.83 -9.90 -9.92 -10.13 -10.24 -9.71
Terr.	Parz.	22.65 31.68 44.45 31.67 31.59 31.64 31.60 22.20 20.00 43.14 53.86 31.60 31.70 31.60 23.10
Prog.	Quote	-12.00 -12.00 -10.25
Prog.	Parz.	267.55 173.07 1.75

Sezione 31
Progr. 870.00
Dragaggio complessivo = 1076.01 mq
Dragaggio oltre -10 m l.m.m. = 846.81 mq
Scavo cassoni complessivo = 0.00 mq
Scavo cassoni oltre -10 m l.m.m. = 0.00 mq

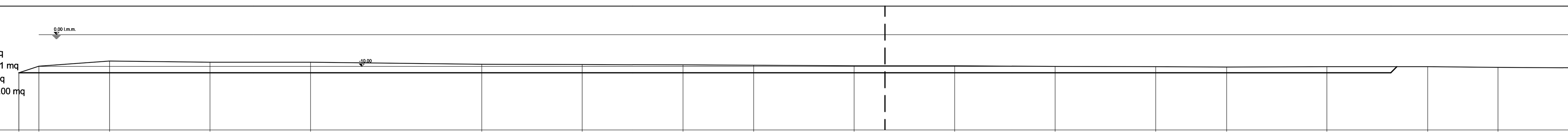

scala 1:1000

Terr.	Quote	-12.00 -9.85 -8.30 -8.66 -8.67 -9.28 -9.35 -9.49 -9.58 -9.71 -9.75 -9.71 -9.96 -10.05 -10.11 -10.10 -10.07 -10.26 -10.37
Terr.	Parz.	6.33 22.20 31.68 31.57 53.82 31.53 31.70 22.20 31.60 9.70 21.96 31.54 31.62 22.30 31.53 31.65 22.14 22.26
Prog.	Quote	-12.00 -12.00 -10.10
Prog.	Parz.	272.33 159.02 1.90

Sezione 31 bis
Progr. 870.01
Dragaggio complessivo = 1076.20 mq
Dragaggio oltre -10 m l.m.m. = 845.89 mq
Scavo cassoni complessivo = 0.00 mq
Scavo cassoni oltre -10 m l.m.m. = 0.00 mq

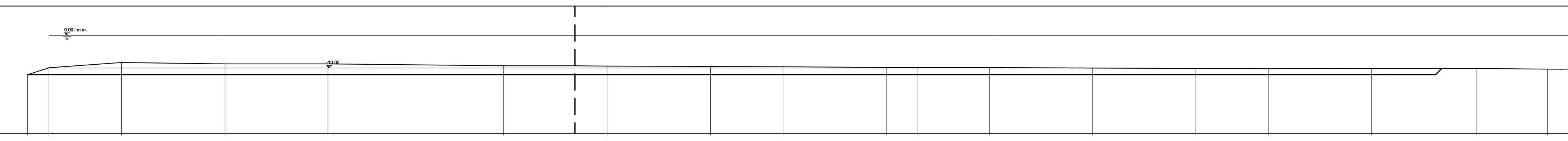

scala 1:1000

Terr.	Quote	-12.00 -9.85 -8.30 -8.66 -8.67 -9.28 -9.29 -9.35 -9.49 -9.58 -9.71 -9.75 -9.71 -9.96 -10.05 -10.11 -10.10 -10.07 -10.26 -10.37
Terr.	Parz.	6.51 22.20 31.68 31.57 53.82 21.71 9.82 31.70 22.20 31.60 9.70 21.96 31.54 31.62 22.30 31.53 32.00 21.79 22.24
Prog.	Quote	-12.00 -12.00 -10.12
Prog.	Parz.	167.51 263.43 1.90

DISEGNI DI RIFERIMENTO	ELABORATI
PLANIMETRIA RIFERIMENTI SEZIONI DI COMPUTO	B1OOAS107

AUTORITA' PORTUALE DI TARANTO
Legge obiettivo delibera CIPE 74/03
(Responsabile del procedimento Ing. Domenico Daraio)

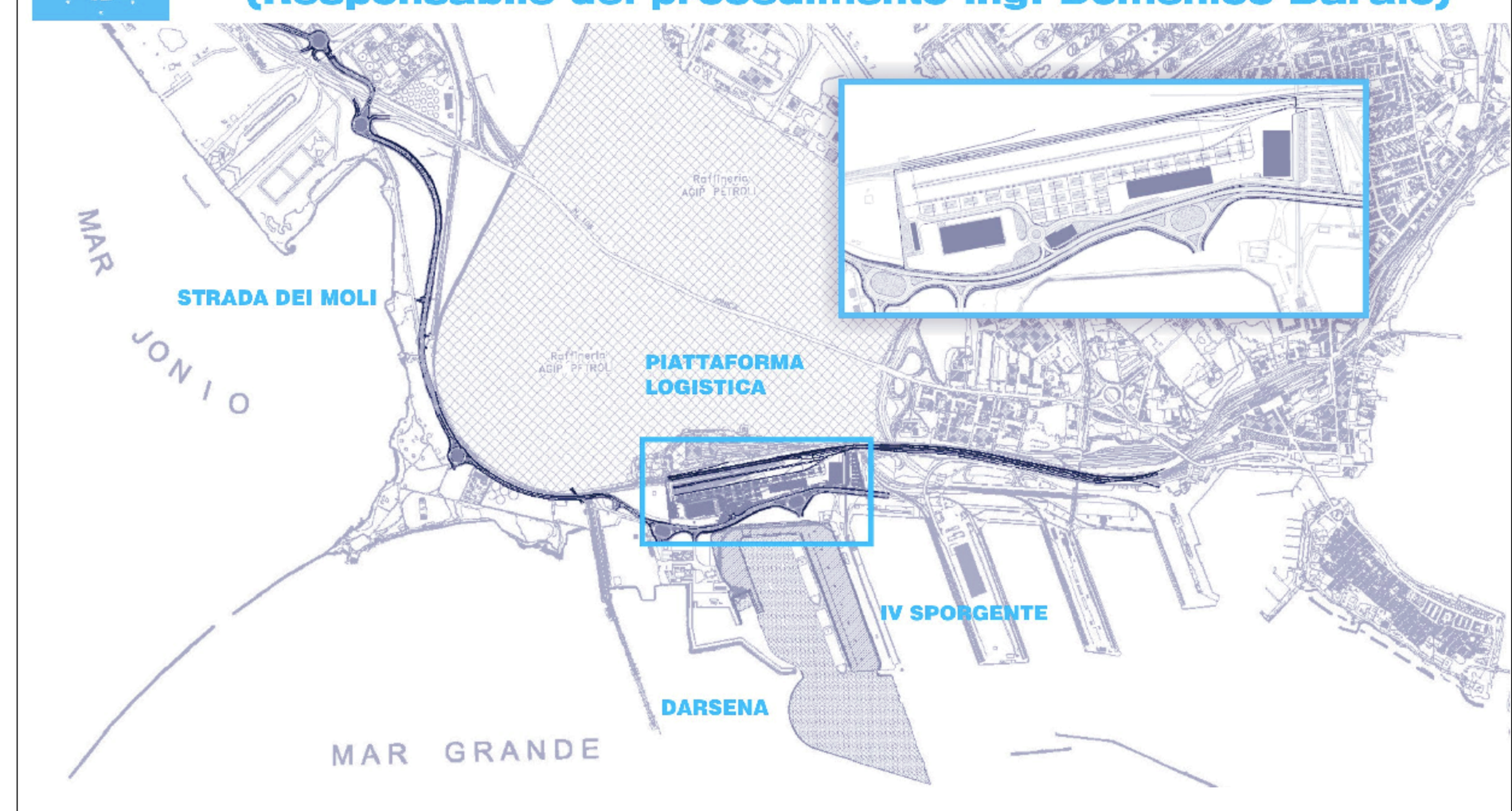

revisione	data	descrizione revisione	disegnato	verificato	approvato
01	29-09-2006	Prima emissione	Ing. M. Sassu	Ing. P. Atzeni	Ing. G. Geddo
00	31-05-2006	Emissione in bozza	Ing. A. Caricato	Ing. P. Atzeni	Ing. G. Geddo

SOCIETA' DI PROGETTO:
TARANTO LOGISTICA S.p.A.

AUTORITA' PORTUALE TARANTO

Progettista: SINA

PIASTRA PORTUALE DI TARANTO

Consulenti Progettisti: PROFERT S.R.L. INGEGNERIA E SISTEMI

progetti e ambiente — Il Direttore Tecnico (Dott. Ing. Andrea PANIZZA)

MED INGEGNERIA — Il Direttore Tecnico (Dott. Ing. Marco GONELLA)

Disegno n° 123-700 B 1 O D R S 2 0 2

Titolo:
PROGETTO DEFINITIVO
IV SPORGENTE
AREE DI CALCOLO VOLUMI DRAGAGGIO
(sez 18-31 bis)

Nome File	tipo doc.	derivato da	formato	scala	foglio	di
B1ODRS202_REV_01.dwg			A0	1:1000	1	1

SINA SpA Milano 123 700 D 0 - 0 00 00 00 00 - 0 0
Cli.te Com. Liv. VdC — Codice attività; Lotto Opera Arg. T. do N° — Codice documento; E. I. — Rev.