Sezione 32
Progr. 930.01
Dragaggio complessivo = 952.62 mq
Dragaggio oltre -10.00 m l.m.m. = 786.17 mq
Scavo cassoni complessivo = 0.00 mq
Scavo cassoni oltre -10.00 m l.m.m. = 0.00 mq

| | | | | | | | | | | | | | | | | | | | | | | | |
|---|---|---|---|---|---|---|---|---|---|---|---|---|---|---|---|---|---|---|---|---|---|---|---|
| Terr. Quote | -13.00 | -9.46 | -9.02 | -9.15 | -9.11 | -9.07 | -9.24 | -9.38 | -9.43 | -9.47 | -9.62 | -9.81 | -9.92 | -10.15 | -10.10 | -10.36 | -10.41 | -10.44 | -10.65 | | | | |
| Terr. Parz. | 10.40 | 31.00 | 22.30 | 32.00 | 31.30 | 32.00 | 11.00 | 11.00 | 31.70 | 31.30 | 22.40 | 31.40 | 31.80 | 31.60 | 22.01 | 31.64 | 31.75 | 31.40 | | | | | |
| Prog. Quote | -12.00 | -12.00 -12.40 -12.40 -12.00 | | | | | | | | | | | | | | | | | | | | | |
| Prog. Parz. | 167.03 | 241.45 | | | | | | | | | | | | | | | | | | | | | |

Sezione 33
Progr. 960.01
Dragaggio complessivo = 829.79 mq
Dragaggio oltre -10.00 m l.m.m. = 692.42 mq
Scavo cassoni complessivo = 0.00 mq
Scavo cassoni oltre -10.00 m l.m.m. = 0.00 mq

| | | | | | | | | | | | | | | | | | | | | | | | |
|---|---|---|---|---|---|---|---|---|---|---|---|---|---|---|---|---|---|---|---|---|---|---|---|
| Terr. Quote | -10.18 | -9.04 | -9.22 | -9.22 | -9.27 | -9.50 | -9.48 | -9.45 | -9.46 | -9.47 | -9.60 | -9.98 | -10.32 | -10.35 | -10.48 | -10.56 | -10.56 | -10.60 | -10.68 | | | | |
| Terr. Parz. | 31.42 | 22.33 | 31.72 | 31.80 | 22.15 | 31.50 | 10.50 | 21.40 | 21.96 | 31.44 | 31.40 | 31.99 | 31.61 | 22.20 | 31.72 | 31.66 | 22.22 | 31.27 | | | | | |
| Prog. Quote | -12.00 | -12.00 -12.00 -12.00 -12.00 | | | | | | | | | | | | | | | | | | | | | |
| Prog. Parz. | 162.87 | 205.22 | | | | | | | | | | | | | | | | | | | | | |

Sezione 34
Progr. 990.01
Dragaggio complessivo = 751.43 mq
Dragaggio oltre -10.00 m l.m.m. = 633.62 mq
Scavo cassoni complessivo = 0.00 mq
Scavo cassoni oltre -10.00 m l.m.m. = 0.00 mq




| | | | | | | | | | | | | | | | | | | | | | | | |
|---|---|---|---|---|---|---|---|---|---|---|---|---|---|---|---|---|---|---|---|---|---|---|---|
| Terr. Quote | -10.88 | -12.00 | -9.95 | -9.99 | -9.01 | -9.35 | -9.53 | -9.44 | -9.46 | -9.56 | -9.63 | -9.60 | -10.18 | -10.45 | -10.51 | -10.61 | -10.88 | | | | | | |
| Terr. Parz. | 9.38 | 11.32 | 10.40 | 31.75 | 31.35 | 22.50 | 31.50 | 31.70 | 21.90 | 31.90 | 31.10 | 22.65 | 31.75 | 31.45 | 23.65 | 30.35 | | | | | | | |
| Prog. Quote | -12.00 | -12.00 -12.00 -12.00 -12.00 | | | | | | | | | | | | | | | | | | | | | |
| Prog. Parz. | 168.32 | 166.16 | | | | | | | | | | | | | | | | | | | | | |

Sezione 35
Progr. 1020.01
Dragaggio complessivo = 633.03 mq
Dragaggio oltre -10.00 m l.m.m. = 560.92 mq
Scavo cassoni complessivo = 0.00 mq
Scavo cassoni oltre -10.00 m l.m.m. = 0.00 mq

| | | | | | | | | | | | | | | | | | | | | | | | |
|---|---|---|---|---|---|---|---|---|---|---|---|---|---|---|---|---|---|---|---|---|---|---|---|
| Terr. Quote | -13.26 | -10.20 | -9.73 | -9.48 | -9.44 | -9.53 | -9.59 | -9.53 | -9.62 | -9.64 | -10.18 | -10.43 | -10.63 | -10.77 | -10.84 | -10.84 | | | | | | | |
| Terr. Parz. | 9.75 | 12.45 | 31.55 | 31.70 | 31.45 | 22.30 | 30.75 | 32.48 | 22.30 | 31.32 | 31.61 | 31.75 | 22.25 | 31.46 | 31.83 | | | | | | | | |
| Prog. Quote | -12.00 | -12.00 -12.00 -12.00 -12.00 | | | | | | | | | | | | | | | | | | | | | |
| Prog. Parz. | 165.89 | 127.08 | | | | | | | | | | | | | | | | | | | | | |

Sezione 36
Progr. 1050.01
Dragaggio complessivo = 527.28 mq
Dragaggio oltre -10.00 m l.m.m. = 471.42 mq
Scavo cassoni complessivo = 0.00 mq
Scavo cassoni oltre -10.00 m l.m.m. = 0.00 mq




| | | | | | | | | | | | | | |
|---|---|---|---|---|---|---|---|---|---|---|---|---|---|
| Terr. Quote | -13.14 | -9.74 | -9.76 | -9.54 | -9.34 | -9.62 | -9.88 | -10.05 | -10.29 | -10.42 | -10.61 | -10.79 | |
| Terr. Parz. | 22.20 | 31.35 | 31.75 | 31.63 | 31.63 | 31.62 | 20.45 | 33.40 | 31.63 | 31.47 | 31.63 | 22.47 | |
| Prog. Quote | -12.00 | -12.00 -12.00 -12.00 -12.00 | | | | | | | | | | | |
| Prog. Parz. | 161.23 | 88.13 | | | | | | | | | | | |

Sezione 37
Progr. 1080.01
Dragaggio complessivo = 417.91 mq
Dragaggio oltre -10.00 m l.m.m. = 379.52 mq
Scavo cassoni complessivo = 0.00 mq
Scavo cassoni oltre -10.00 m l.m.m. = 0.00 mq




| | | | | | | | | | |
|---|---|---|---|---|---|---|---|---|---|
| Terr. Quote | -13.25 | -9.78 | -9.84 | -9.41 | -9.87 | -10.00 | -10.36 | -10.62 | -10.73 |
| Terr. Parz. | 31.70 | 53.60 | 31.60 | 31.60 | 19.50 | 34.32 | 31.43 | 31.75 | |
| Prog. Quote | -12.00 | -12.00 -12.00 -12.00 -12.00 | | | | | | | |
| Prog. Parz. | 156.23 | 48.93 | | | | | | | |

Sezione 38
Progr. 1110.01
Dragaggio complessivo = 332.29 mq
Dragaggio oltre -10.00 m l.m.m. = 313.31 mq
Scavo cassoni complessivo = 0.00 mq
Scavo cassoni oltre -10.00 m l.m.m. = 0.00 mq




| | | | | | | | | | | | | |
|---|---|---|---|---|---|---|---|---|---|---|---|---|
| Terr. Quote | -12.60 | -10.14 | -9.95 | -9.74 | -9.95 | -9.91 | -10.24 | -10.30 | -10.27 | -10.44 | -10.76 | -10.76 |
| Terr. Parz. | 9.40 | 22.30 | 31.45 | 31.59 | 31.76 | 31.55 | 9.15 | 22.40 | 22.23 | 22.19 | 9.48 | |
| Prog. Quote | -12.00 | -12.00 -10.30 -10.30 | | | | | | | | | | |
| Prog. Parz. | 164.34 | 8.16 | | | | | | | | | | |

Sezione 39
Progr. 1140.01
Dragaggio complessivo = 262.88 mq
Dragaggio oltre -10.00 m l.m.m. = 256.57 mq
Scavo cassoni complessivo = 0.00 mq
Scavo cassoni oltre -10.00 m l.m.m. = 0.00 mq

| | | | | | | | | |
|---|---|---|---|---|---|---|---|---|
| Terr. Quote | -12.00 -10.80 | -9.94 | -9.74 | -9.95 | -10.21 | -10.61 | -10.60 | -10.61 | -10.67 |
| Terr. Parz. | 40.97 | 31.46 | 31.61 | 22.23 | 31.65 | 8.20 | 23.38 | 31.62 | |
| Prog. Quote | -12.00 | -12.00 -12.00 -12.00 | | | | | | | |
| Prog. Parz. | 138.34 | 27.66 | | | | | | | |

Sezione 40
Progr. 1170.01
Dragaggio complessivo = 152.87 mq
Dragaggio oltre -10.00 m l.m.m. = 151.63 mq
Scavo cassoni complessivo = 0.00 mq
Scavo cassoni oltre -10.00 m l.m.m. = 0.00 mq

| | | | | | | | | | | |
|---|---|---|---|---|---|---|---|---|---|---|
| Terr. Quote | -12.82 | -9.76 | -10.11 | -10.32 | -10.51 | -10.87 | -10.90 | -10.90 | -10.97 | -11.00 |
| Terr. Parz. | 22.20 | 22.05 | 31.45 | 31.90 | 31.60 | 22.20 | 7.20 | 24.46 | 31.37 | |
| Prog. Quote | -12.00 | -12.00 -12.00 -12.00 | | | | | | | | |
| Prog. Parz. | 93.38 | 66.84 | | | | | | | | |

Sezione 41
Progr. 1200.01
Dragaggio complessivo = 63.55 mq
Dragaggio oltre -10.00 m l.m.m. = 63.55 mq
Scavo cassoni complessivo = 0.00 mq
Scavo cassoni oltre -10.00 m l.m.m. = 0.00 mq

| | | | | | | | | | | | |
|---|---|---|---|---|---|---|---|---|---|---|---|
| Terr. Quote | -13.85 | -10.41 | -10.60 | -10.88 | -11.04 | -10.97 | -10.90 | -11.00 | -11.17 | -11.28 | |
| Terr. Parz. | 22.30 | 31.63 | 31.58 | 31.48 | 22.21 | 22.25 | 8.35 | 34.63 | 31.57 | | |
| Prog. Quote | -12.00 | -12.00 -12.00 -12.00 -12.00 | | | | | | | | | |
| Prog. Parz. | 48.65 | 106.03 | | | | | | | | | |

Sezione 42
Progr. 1230.01
Dragaggio complessivo = 17.99 mq
Dragaggio oltre -10.00 m l.m.m. = 17.99 mq
Scavo cassoni complessivo = 0.00 mq
Scavo cassoni oltre -10.00 m l.m.m. = 0.00 mq

| | | | | | | | | | | | | | |
|---|---|---|---|---|---|---|---|---|---|---|---|---|---|
| Terr. Quote | -14.78 | -13.04 | -10.70 | -10.77 | -10.78 | -10.71 | -10.89 | -11.13 | -11.04 | -11.13 | -11.31 | -11.30 | |
| Terr. Parz. | 8.45 | 9.85 | 21.74 | 31.91 | 21.95 | 31.60 | 31.60 | 18.30 | 13.53 | 22.18 | 31.42 | | |
| Prog. Quote | -12.00 | -12.00 -12.00 -12.00 -12.00 | | | | | | | | | | | |
| Prog. Parz. | 16.10 | 145.16 | | | | | | | | | | | |

Sezione 43
Progr. 1260.01
Dragaggio complessivo = 0.00 mq
Dragaggio oltre -10.00 m l.m.m. = 0.00 mq
Scavo cassoni complessivo = 0.00 mq
Scavo cassoni oltre -10.00 m l.m.m. = 0.00 mq

| | | | | | | | | | | | | | |
|---|---|---|---|---|---|---|---|---|---|---|---|---|---|
| Terr. Quote | -10.90 | -13.30 | -11.95 | -10.88 | -11.04 | -11.02 | -10.96 | -11.07 | -11.14 | -11.25 | -11.31 | -11.42 | -11.43 |
| Terr. Parz. | 8.57 | 9.96 | 9.75 | 21.84 | 22.16 | 31.75 | 31.69 | 22.20 | 17.10 | 14.42 | 31.58 | 22.55 | |
| Prog. Quote | | | | | | | | | | | | | |
| Prog. Parz. | | | | | | | | | | | | | |

Sezione 44
Progr. 1320.01
Dragaggio complessivo = 0.00 mq
Dragaggio oltre -10.00 m l.m.m. = 0.00 mq
Scavo cassoni complessivo = 0.00 mq
Scavo cassoni oltre -10.00 m l.m.m. = 0.00 mq

| | | | | | | | | | | | | | |
|---|---|---|---|---|---|---|---|---|---|---|---|---|---|
| Terr. Quote | -10.45 | -13.50 | -11.44 | -11.11 | -11.11 | -11.13 | -11.13 | -11.36 | -11.37 | -11.50 | -11.32 | -11.44 | |
| Terr. Parz. | 10.34 | 10.76 | 31.53 | 31.66 | 22.20 | 31.89 | 31.39 | 8.66 | 15.60 | 31.31 | 31.59 | | |
| Prog. Quote | | | | | | | | | | | | | |
| Prog. Parz. | | | | | | | | | | | | | |

| DISEGNI DI RIFERIMENTO | ELABORATI |
|---|---|
| PLANIMETRIA RIFERIMENTI SEZIONI DI COMPUTO | B1OOAS107 |

# AUTORITA' PORTUALE DI TARANTO

Legge obiettivo delibera CIPE 74/03
(Responsabile del procedimento Ing. Domenico Daraio)

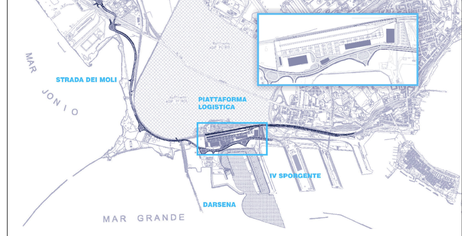


| revisione | data | descrizione revisione | disegnato | verificato | approvato |
|---|---|---|---|---|---|
| 01 | 29-09-2006 | Prima emissione | Ing. S. Pontì | Ing. P. Atzeni | Ing. G. Gaddo |
| 00 | 31-05-2006 | Emissione in bozza | Ing. A. Cariotto | Ing. P. Atzeni | Ing. G. Gaddo |

**SOCIETA' DI PROGETTO:**

**TARANTO LOGISTICA S.p.A.**

AUTORITA' PORTUALE TARANTO

Progettista: SINA

Consulenti Progettisti: PROFERT S.R.L. INGEGNERIA E SISTEMI; progetti e ambiente

Il Direttore Tecnico (Dott. Ing. Andrea PANDZA)

Il Direttore Tecnico (Dott. Ing. Marco GONELLA)

# PIASTRA PORTUALE DI TARANTO

Disegno n° 123-700 B 1 O D R S 2 0 3

Titolo

## PROGETTO DEFINITIVO
## IV SPORGENTE
## AREE DI CALCOLO VOLUMI DRAGAGGIO
## (sez 32-44)

| Nome File | Tipo doc. | derivato da | formato | scala | foglio |
|---|---|---|---|---|---|
| B1OOR0203_REV_01.dwg | | | A0 | 1:1000 | 1 / 1 |

SINA SpA Milano | 123 700 D 0 | Cliente Commessa Unità Doc. | 0 00 00 00 00 Lotto Tronco Opera Progr. Progr. | - | 0 0 Fase Par. | 1

© Riproduzione vietata