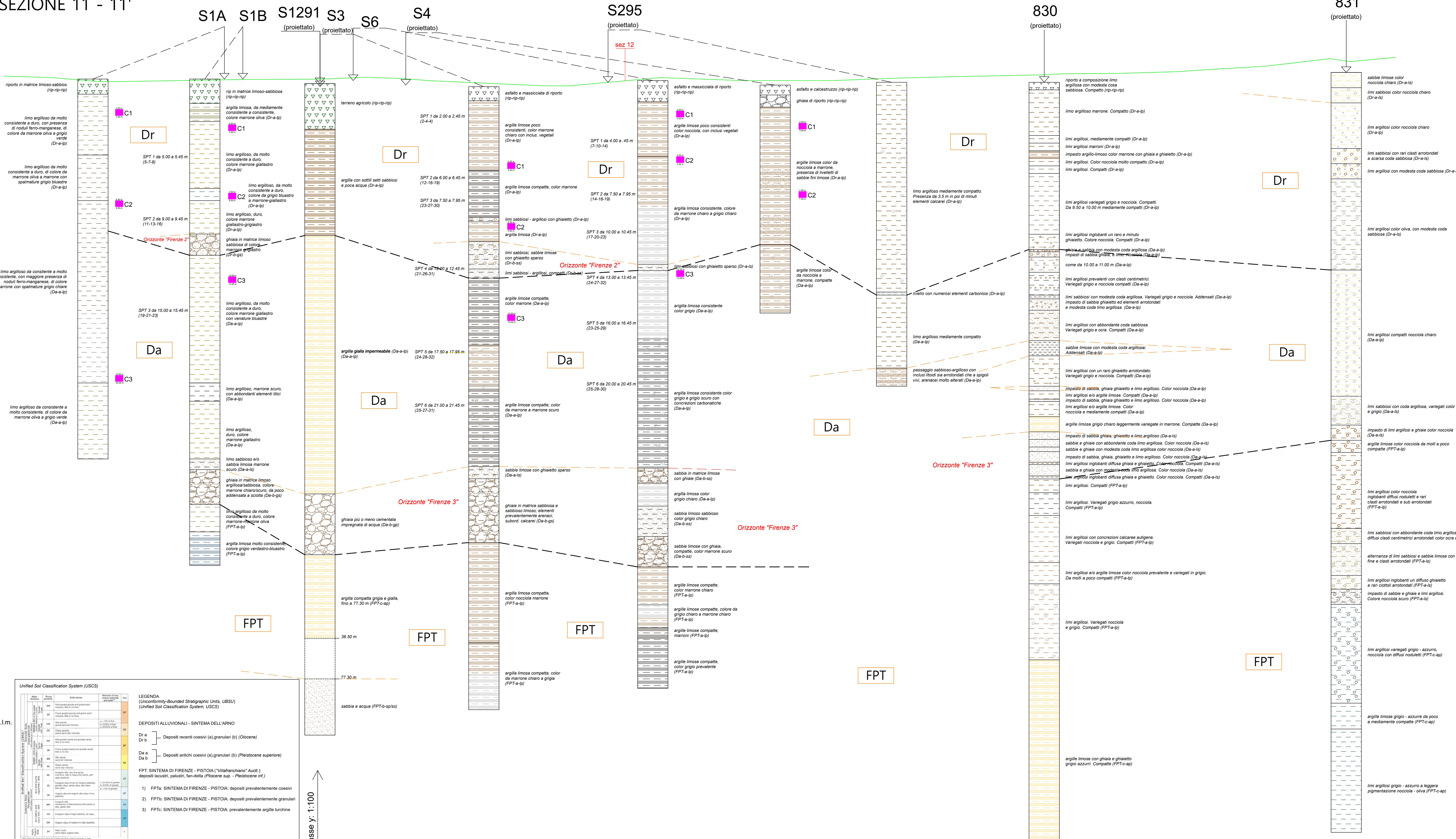



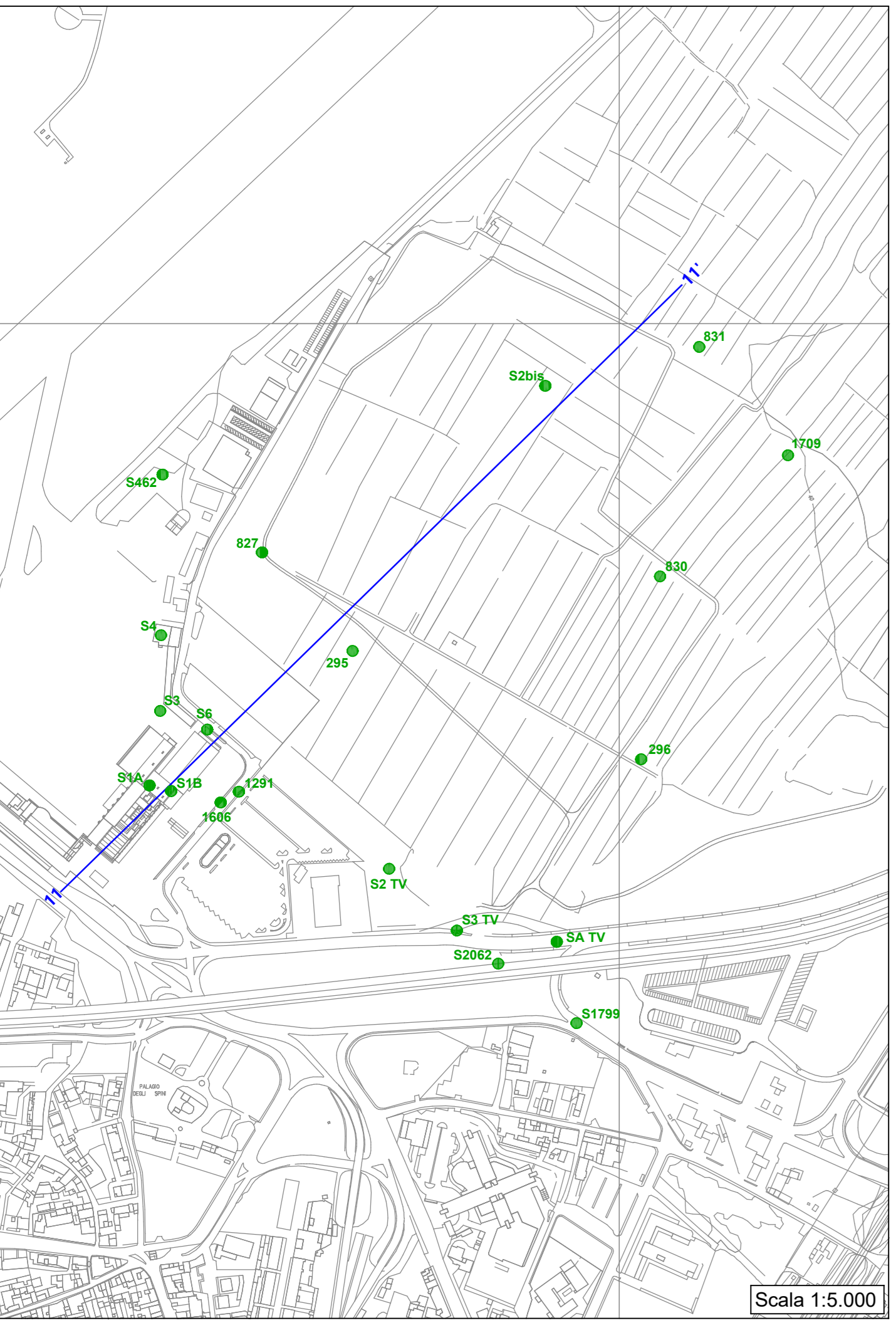
SEZIONE 11 - 11'



Unified Soil Classification System (USCS) and LEGENDA (Uncertainty-Bounded Stratigraphic Units, UBSU) section with classification tables and key.

asse x: 1:1.000

N.B. La pendenza delle correlazioni può essere apparente e non reale per la proiezione dei sondaggi sulla traccia della sezione



Administrative and project information including logos of ENAC, Toscana Aeroporti, and project details like 'PROJECT REVIEW - PIANO DI SVILUPPO AEROPORTUALE AL 2035'.