



MINISTERO DELLE INFRASTRUTTURE E
DEI TRASPORTI



E.N.A.C.
ENTE NAZIONALE per L'AVIAZIONE
CIVILE

Committente Principale



AEROPORTO INTERNAZIONALE DI FIRENZE - "AMERIGO VESPUCCI"

Opera

PROJECT REVIEW - PIANO DI SVILUPPO AEROPORTUALE AL 2035

Titolo Documento Completo

VARIANTI URBANISTICHE

Comune di Firenze - Libretto delle Sezioni con livelli idrometrici stato attuale
TR30 - 200 anni

Livello di Progetto

STUDIO AMBIENTALE INTEGRATO

LIV	REV	DATA EMISSIONE	SCALA	CODICE FILE COMPLETO
SAI	00	MARZO 2024	-	FLR-MPL-SAI-VAR2-007-IL-SE_Sez SA TR 30 - 200
				TITOLO RIDOTTO
				Sez SA TR 30 - 200

00	03/2024	EMISSIONE PER PROCEDURA VIA-VAS	S.MONNI	C.NALDI	L.TENERANI
REV	DATA	DESCRIZIONE	REDATTO	VERIFICATO	APPROVATO

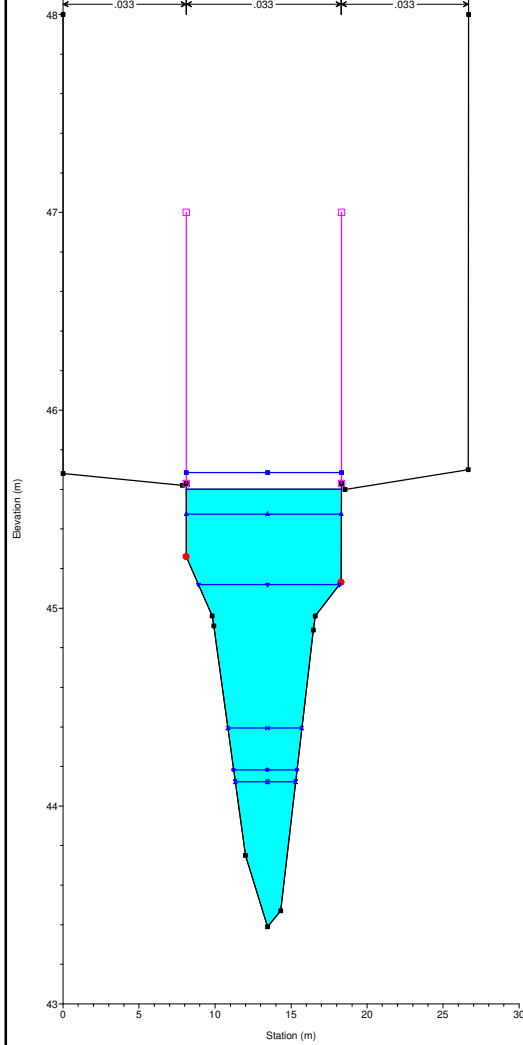
<p>COMMITTENTE PRINCIPALE</p>  <p>ACCOUNTABLE MANAGER Dott. Vittorio Fanti</p>	<p>GRUPPO DI PROGETTAZIONE</p>  <p>DIRETTORE TECNICO Ing. Lorenzo Tenerani Ordine degli Ingegneri di Massa Carrara n°631</p>	<p>SUPPORTI SPECIALISTICI</p>
<p>POST HOLDER PROGETTAZIONE Ing. Lorenzo Tenerani</p>	<p>RESPONSABILE INTEGRAZIONE PRESTAZIONI SPECIALISTICHE Ing. Lorenzo Tenerani Ordine degli ingegneri di Massa Carrara n° 631</p>	<p>SUPPORTO SPECIALISTICO</p>  <p>HYDEA S.p.A. Via del Rosso Fiorentino, 2g 50142 Firenze Italia</p> <p>PROGETTISTA SPECIALISTICO Dott. Ing. Stefano Monni</p>
<p>POST HOLDER MANUTENZIONE Ing. Nicola D'Ippolito</p>		
<p>POST HOLDER AREA DI MOVIMENTO Geom. Luca Ermini</p>		

LIBRETTO DELLE SEZIONI – STATO ATTUALE

RETICOLO ACQUE ALTE

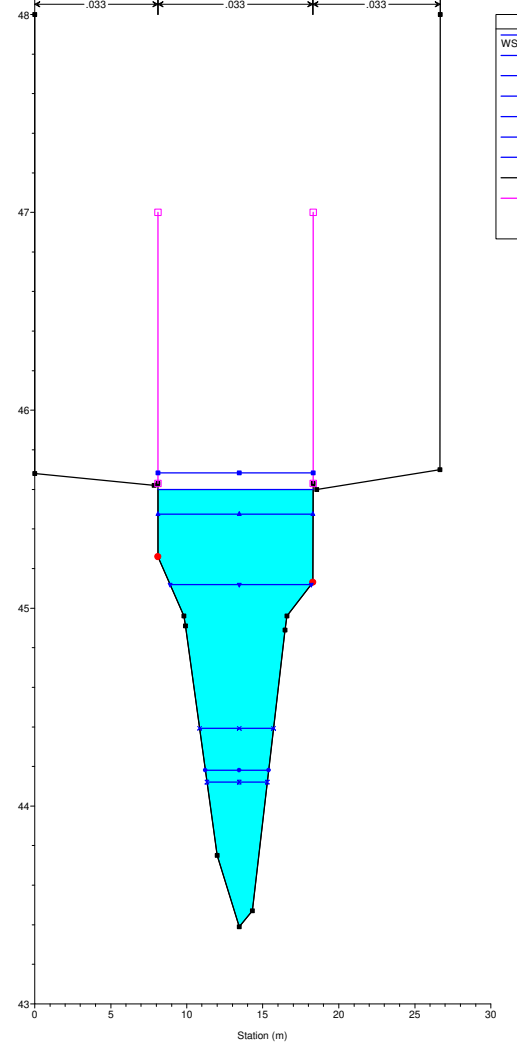
TR 30 ANNI

Aeroporto_acque_alte
River = Canale_Occ Reach = Canale_Occ RS = 112.1 Sez. 112



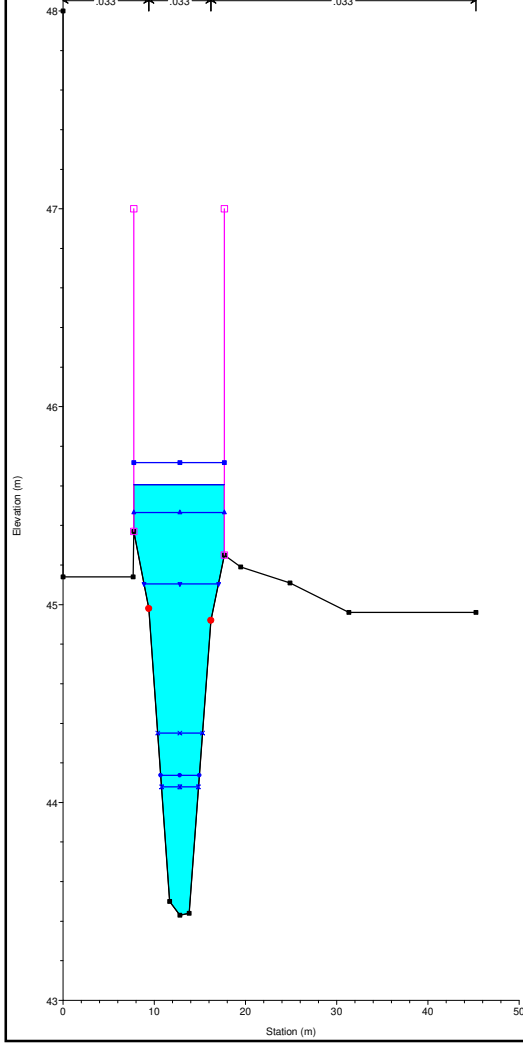
Legend	
WS Max WS - TR200_01_SP_no_4_ponti_orient	—●—
WS Max WS - TR30_01_SA	—●—
WS Max WS - TR30_03_SA	—●—
WS Max WS - TR30_06_SA	—●—
WS Max WS - TR30_12_SA	—●—
WS Max WS - TR30_24_SA	—●—
WS Max WS - TR30_36_SA	—●—
Ground	—●—
Levee	—●—
Bank Sta	●

Aeroporto_acque_alte
River = Canale_Occ Reach = Canale_Occ RS = 112 Sez. 112



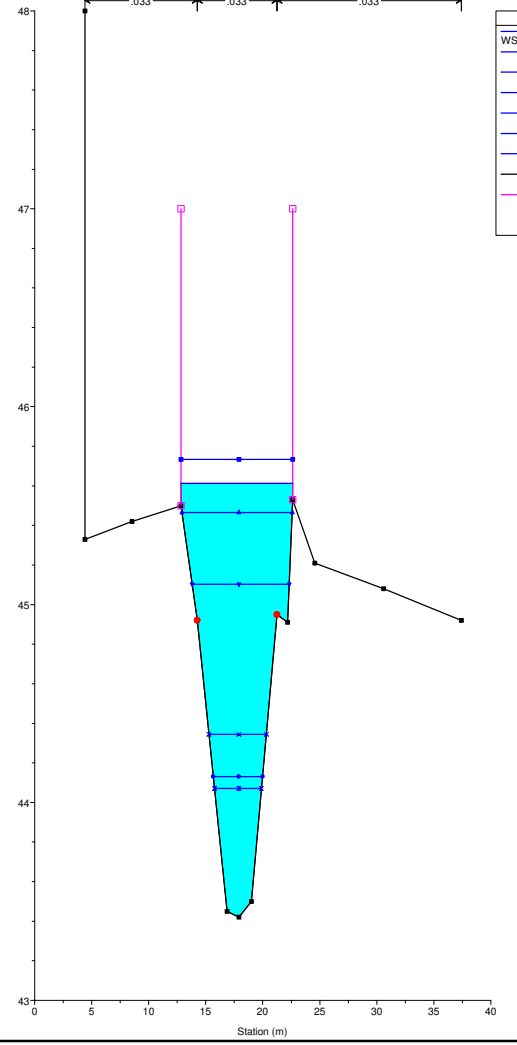
Legend	
WS Max WS - TR200_01_SP_no_4_ponti_orient	—●—
WS Max WS - TR30_01_SA	—●—
WS Max WS - TR30_03_SA	—●—
WS Max WS - TR30_06_SA	—●—
WS Max WS - TR30_12_SA	—●—
WS Max WS - TR30_24_SA	—●—
WS Max WS - TR30_36_SA	—●—
Ground	—●—
Levee	—●—
Bank Sta	●

Aeroporto_acque_alte
River = Canale_Occ Reach = Canale_Occ RS = 111 Sez. 111

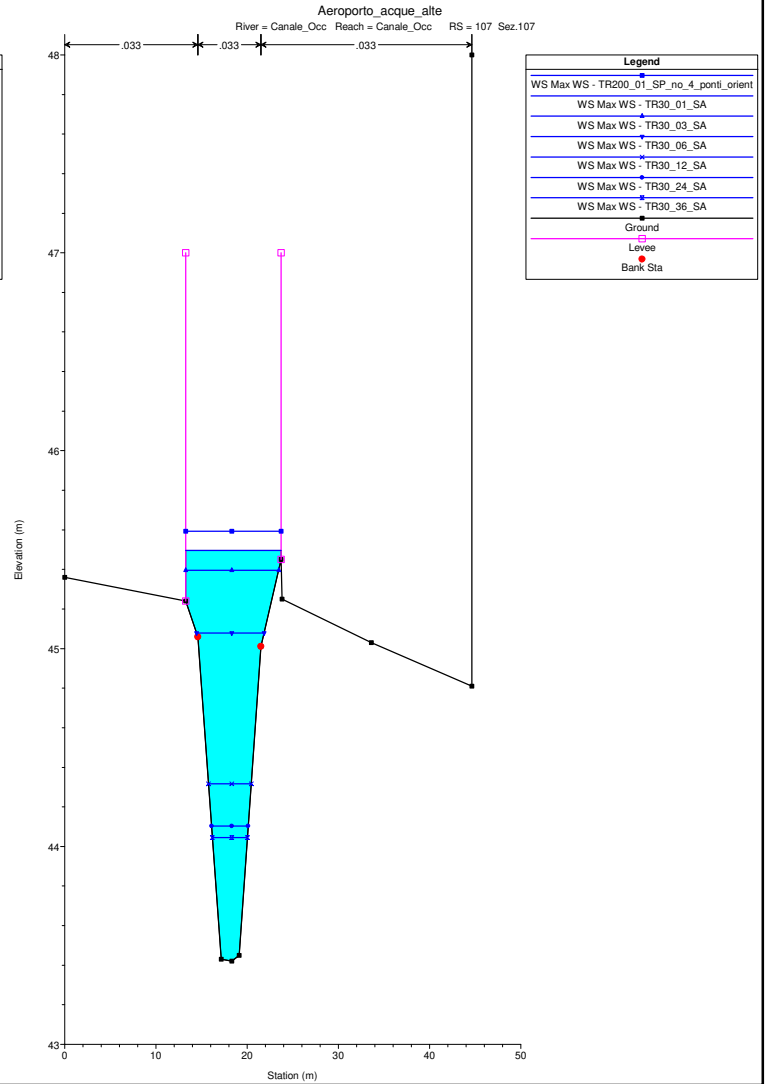
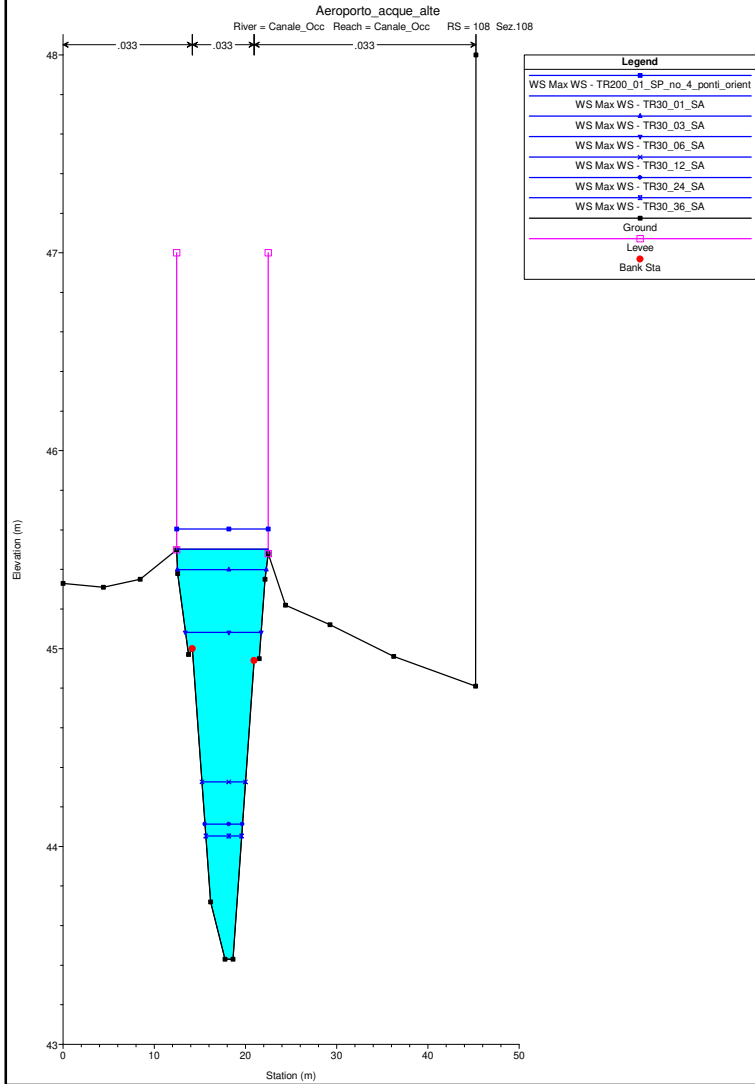
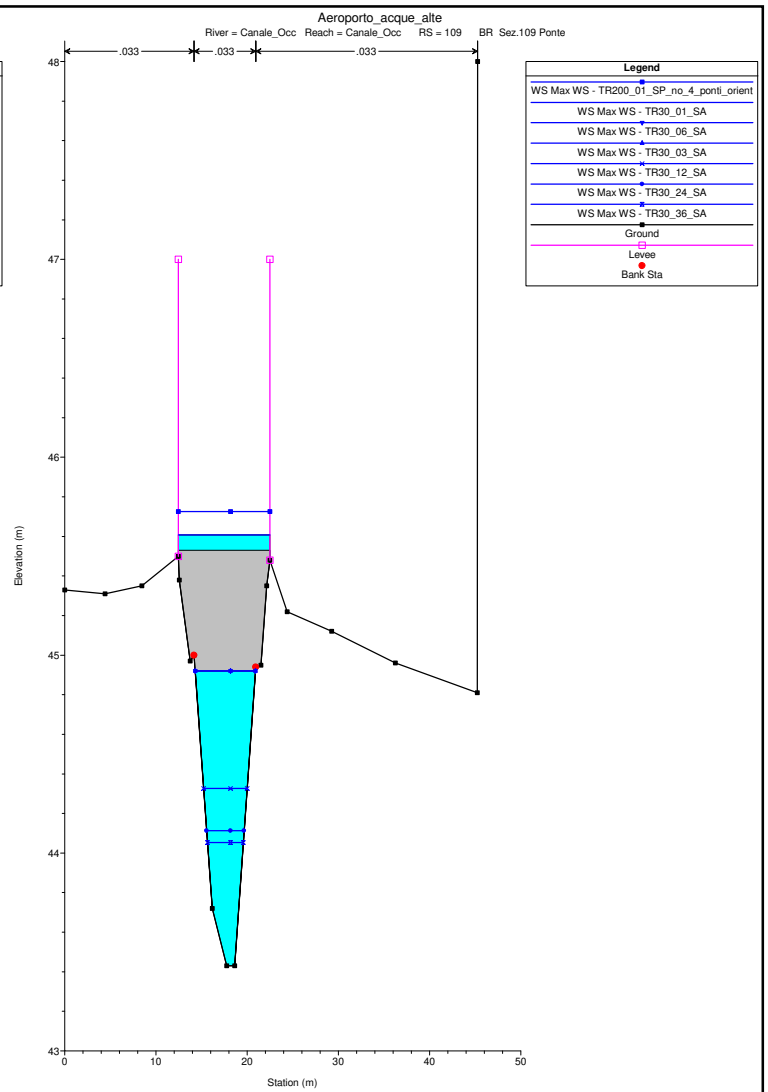
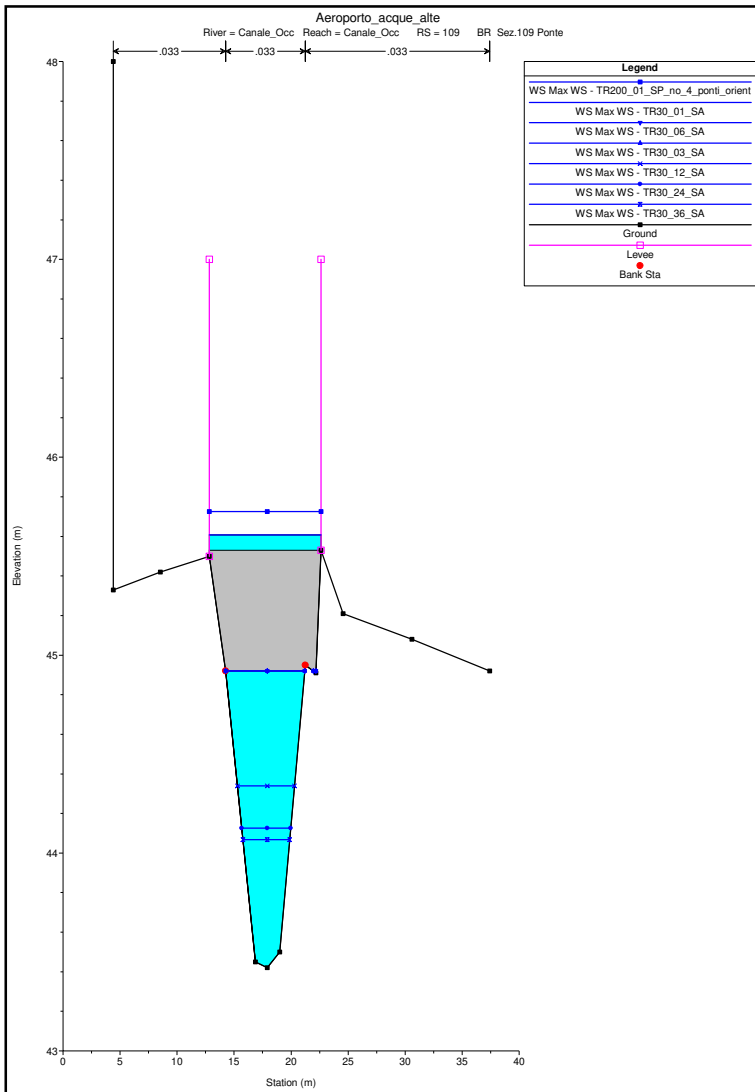


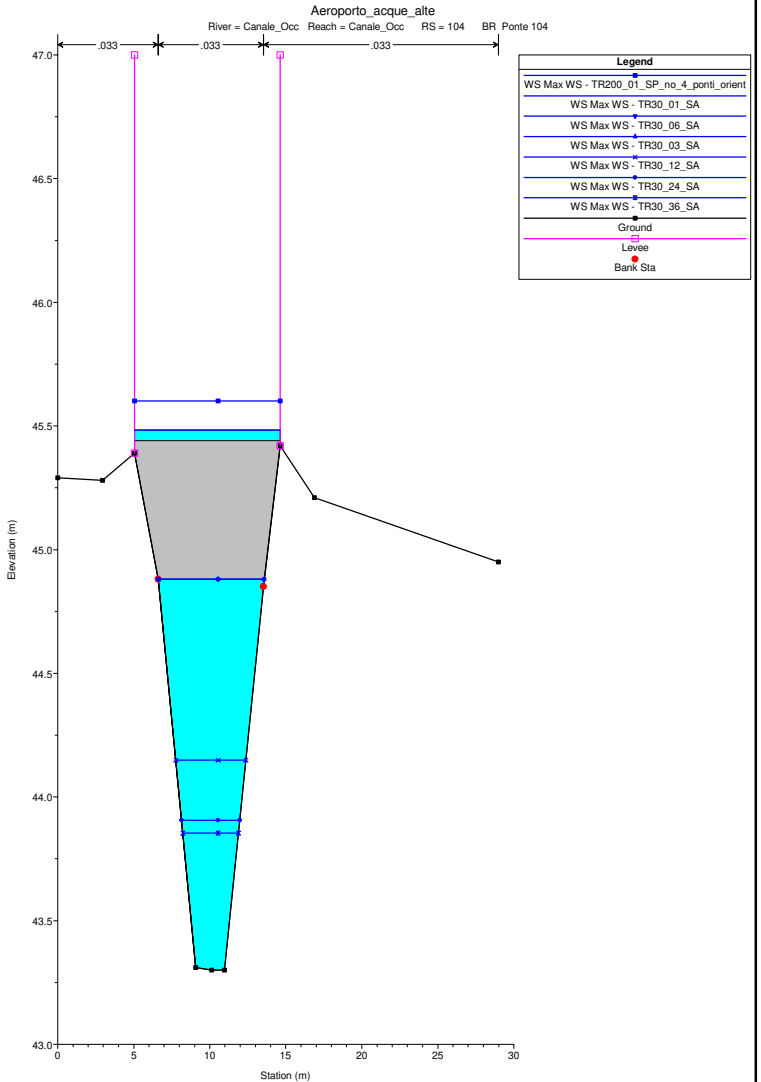

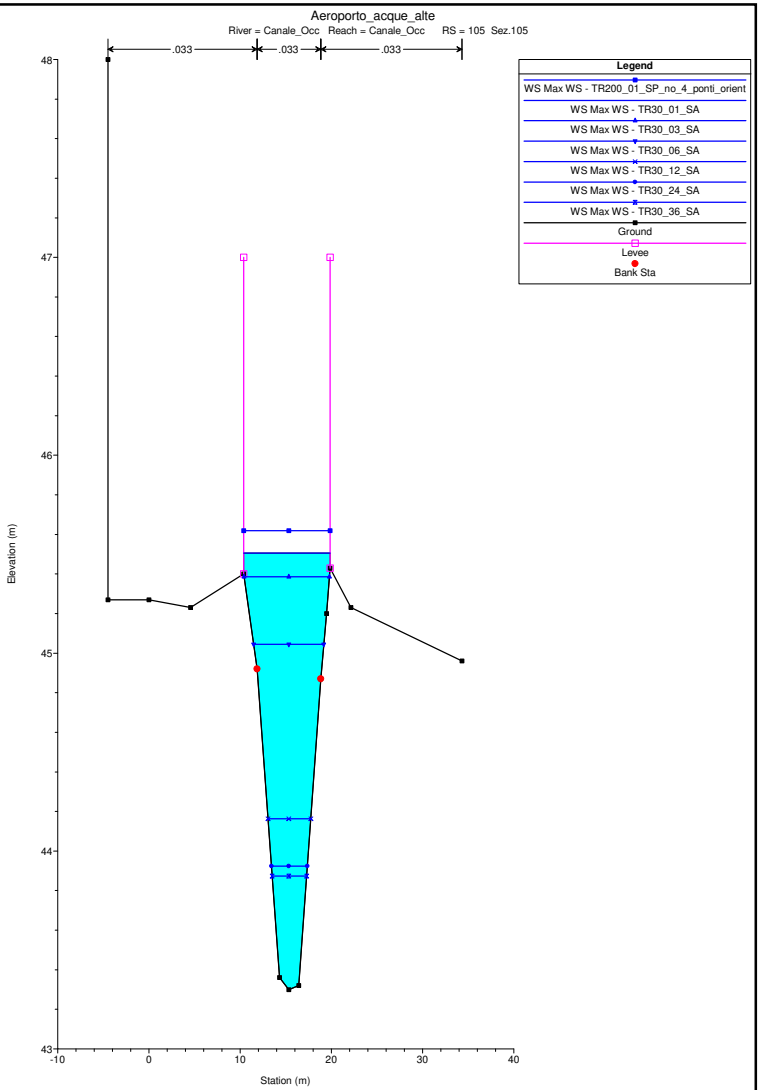

Legend	
WS Max WS - TR200_01_SP_no_4_ponti_orient	—●—
WS Max WS - TR30_01_SA	—●—
WS Max WS - TR30_03_SA	—●—
WS Max WS - TR30_06_SA	—●—
WS Max WS - TR30_12_SA	—●—
WS Max WS - TR30_24_SA	—●—
WS Max WS - TR30_36_SA	—●—
Ground	—●—
Levee	—●—
Bank Sta	●

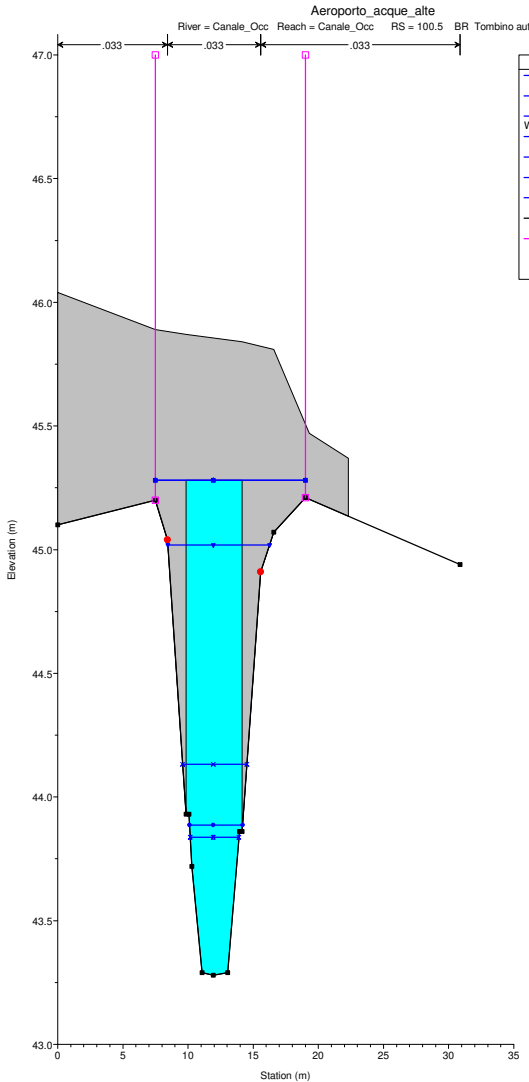
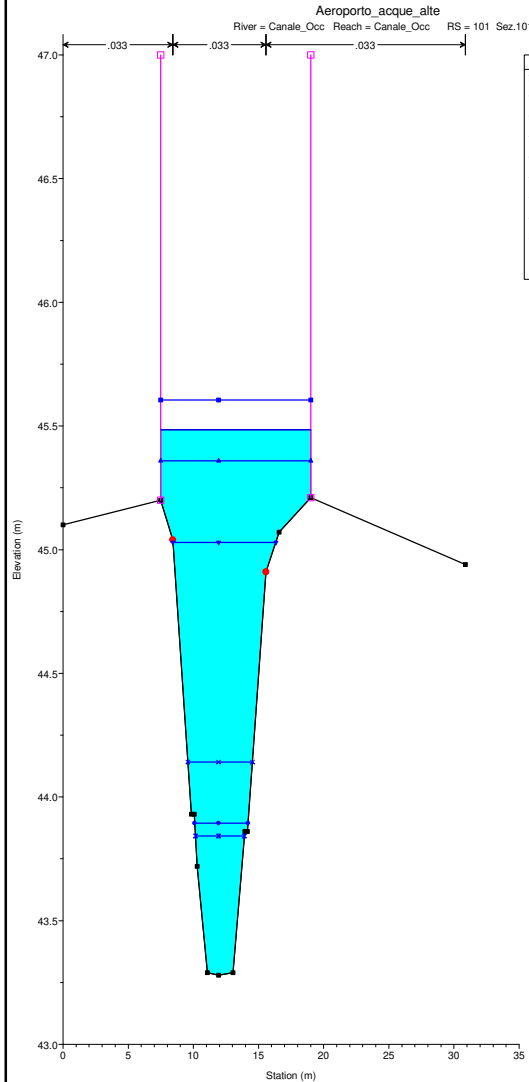
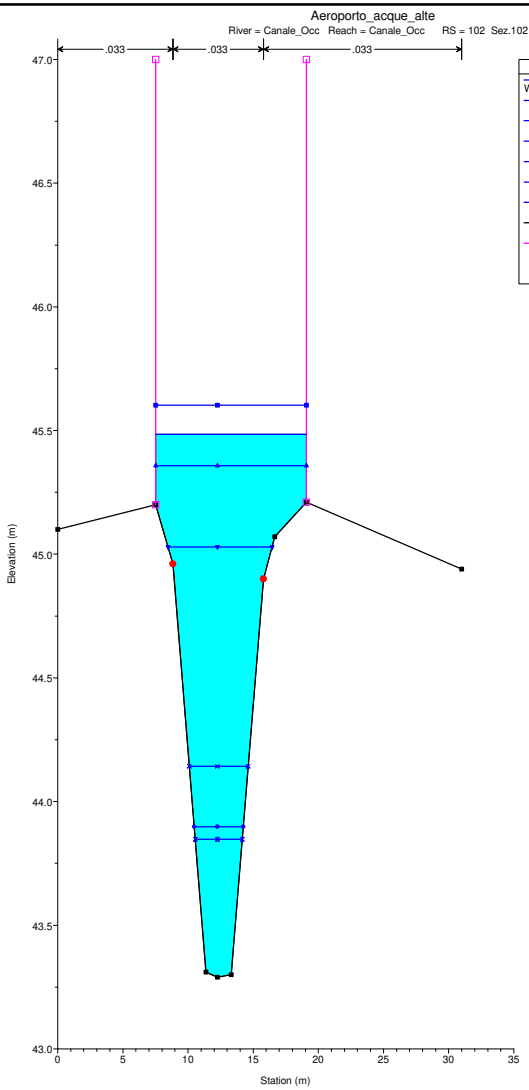
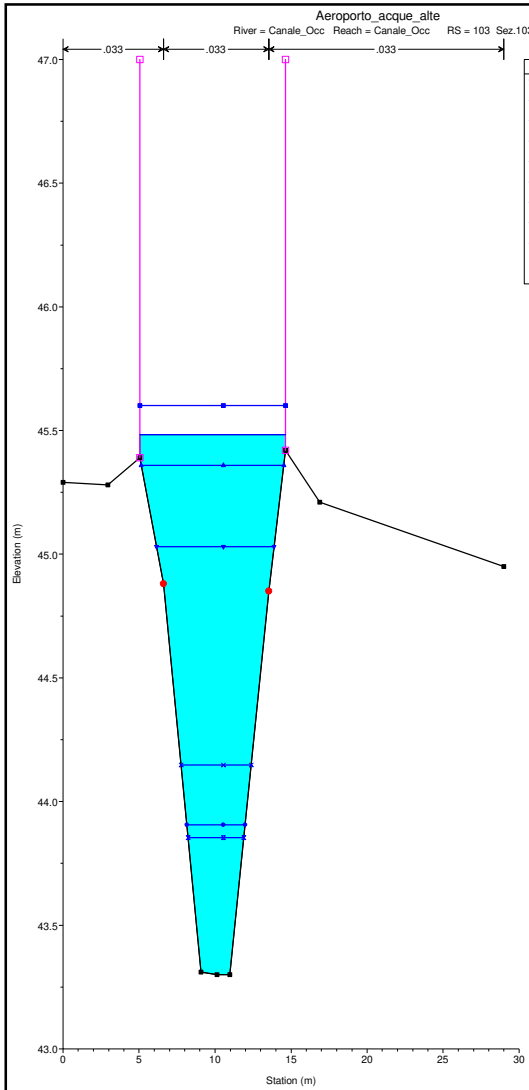
Aeroporto_acque_alte
River = Canale_Occ Reach = Canale_Occ RS = 110 Sez. 110


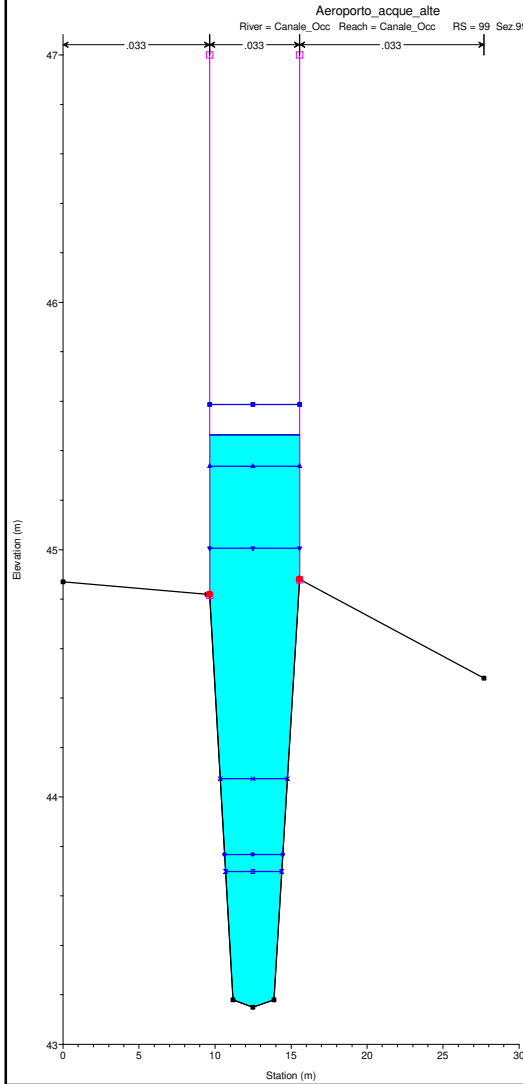
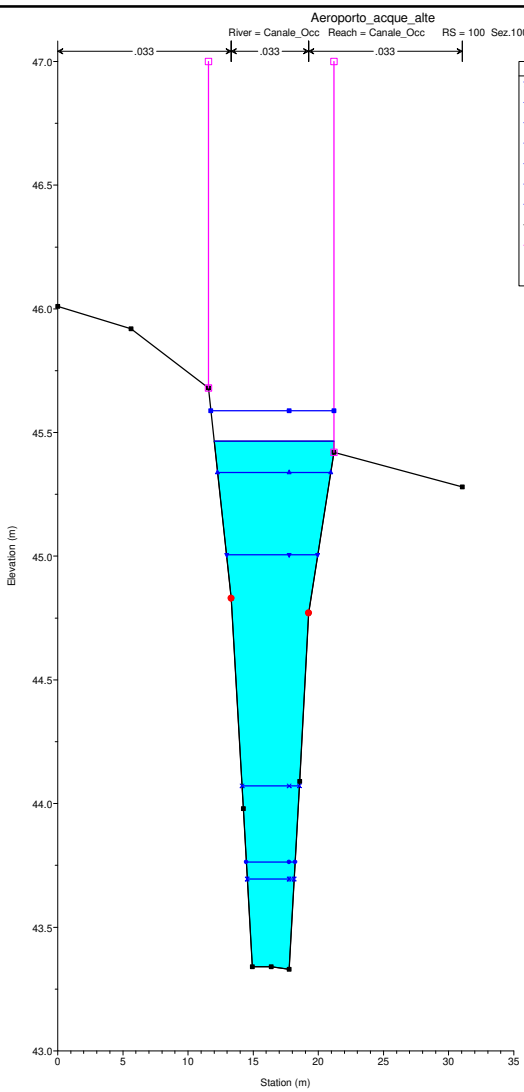
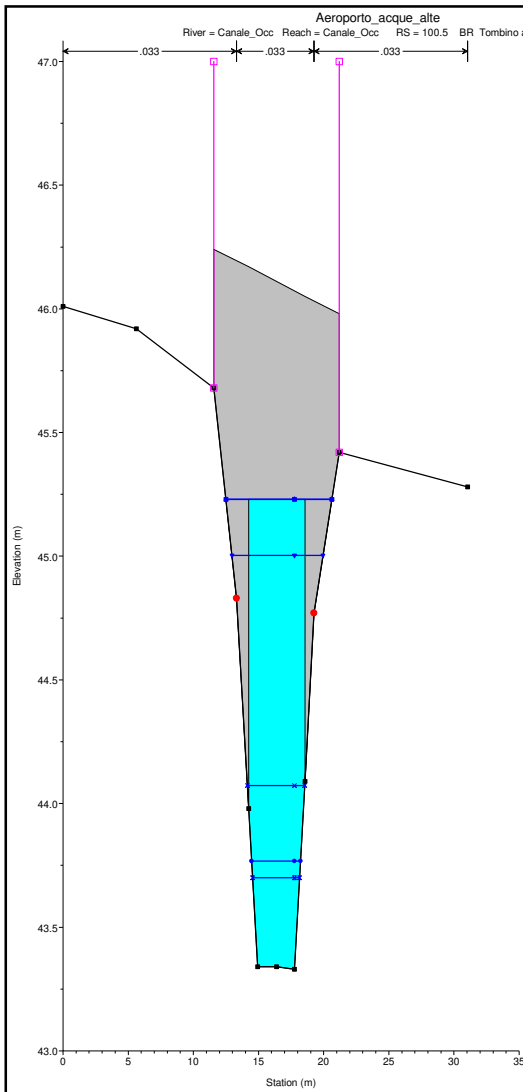


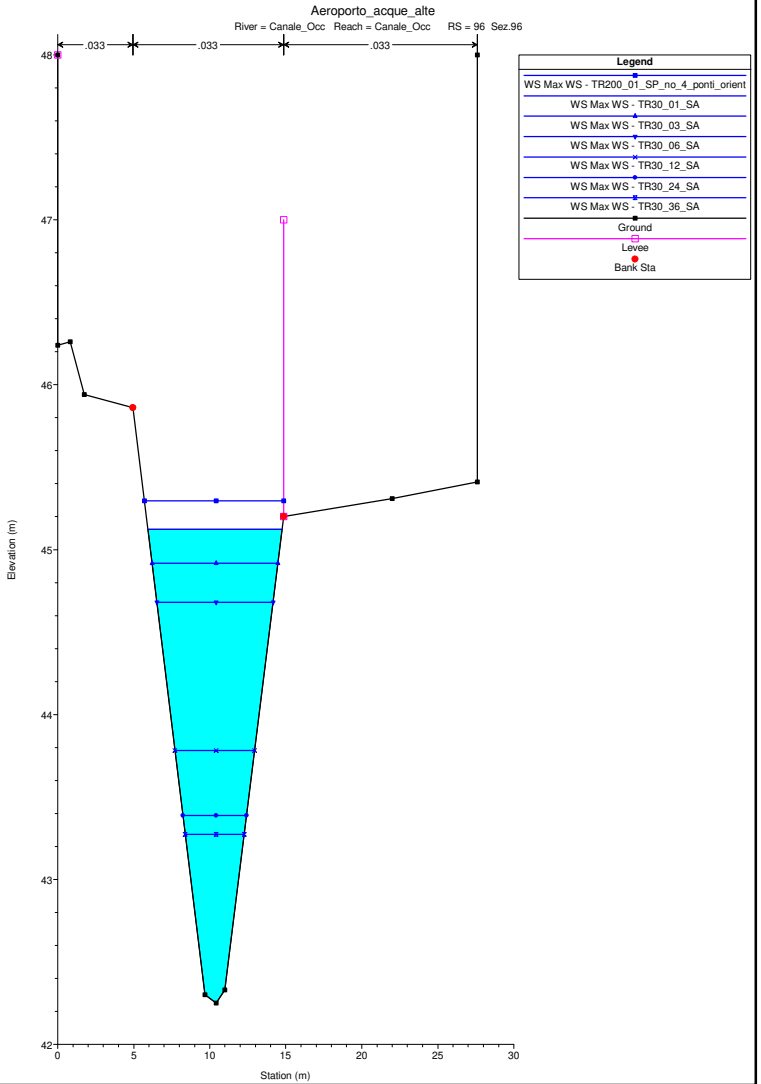
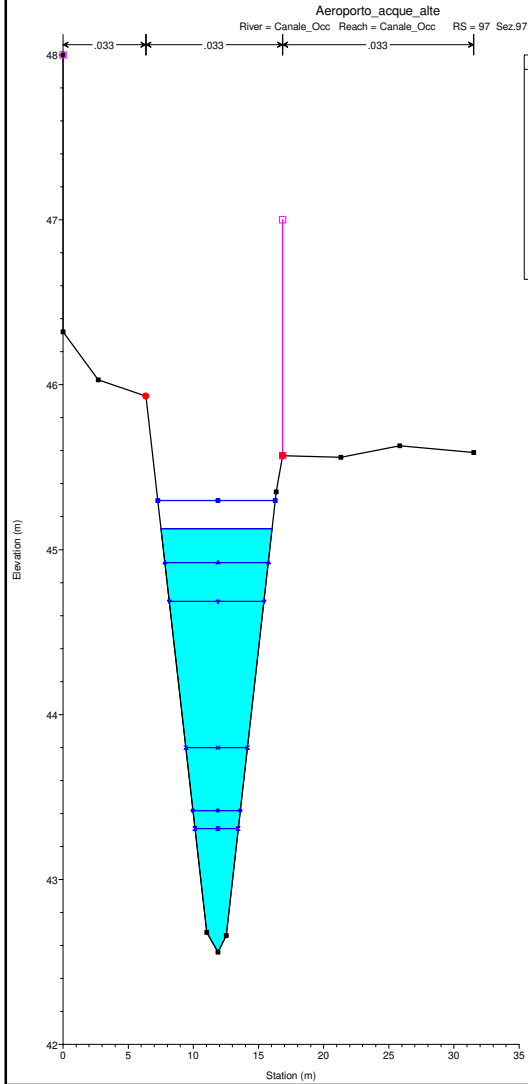
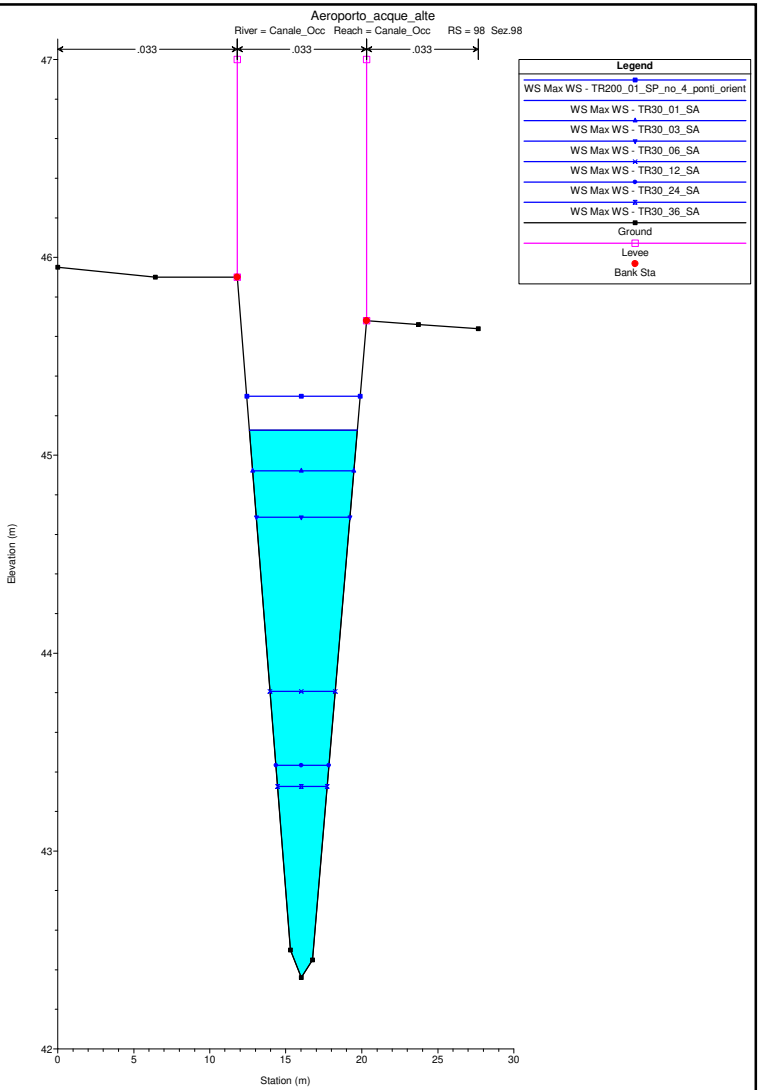
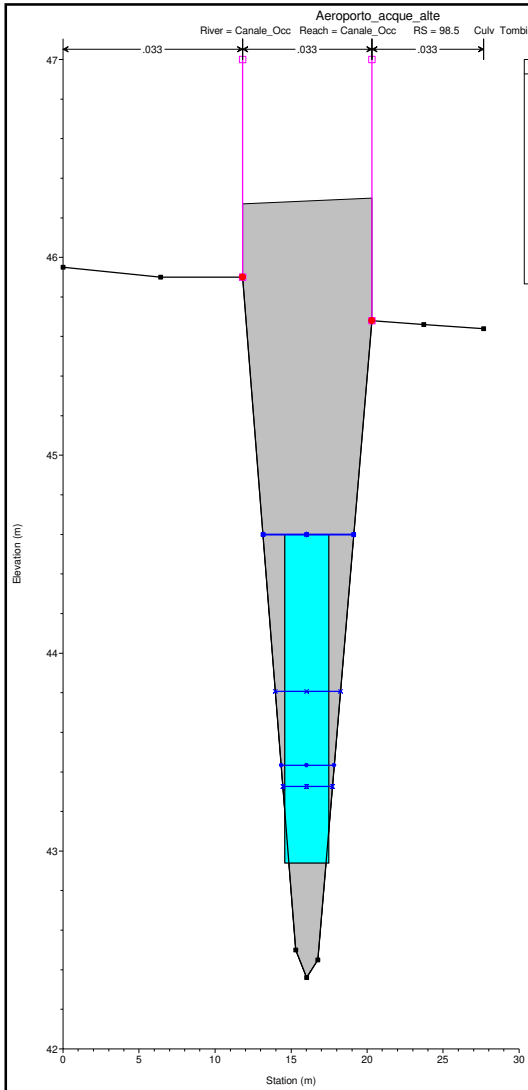
Legend	
WS Max WS - TR200_01_SP_no_4_ponti_orient	—●—
WS Max WS - TR30_01_SA	—●—
WS Max WS - TR30_03_SA	—●—
WS Max WS - TR30_06_SA	—●—
WS Max WS - TR30_12_SA	—●—
WS Max WS - TR30_24_SA	—●—
WS Max WS - TR30_36_SA	—●—
Ground	—●—
Levee	—●—
Bank Sta	●

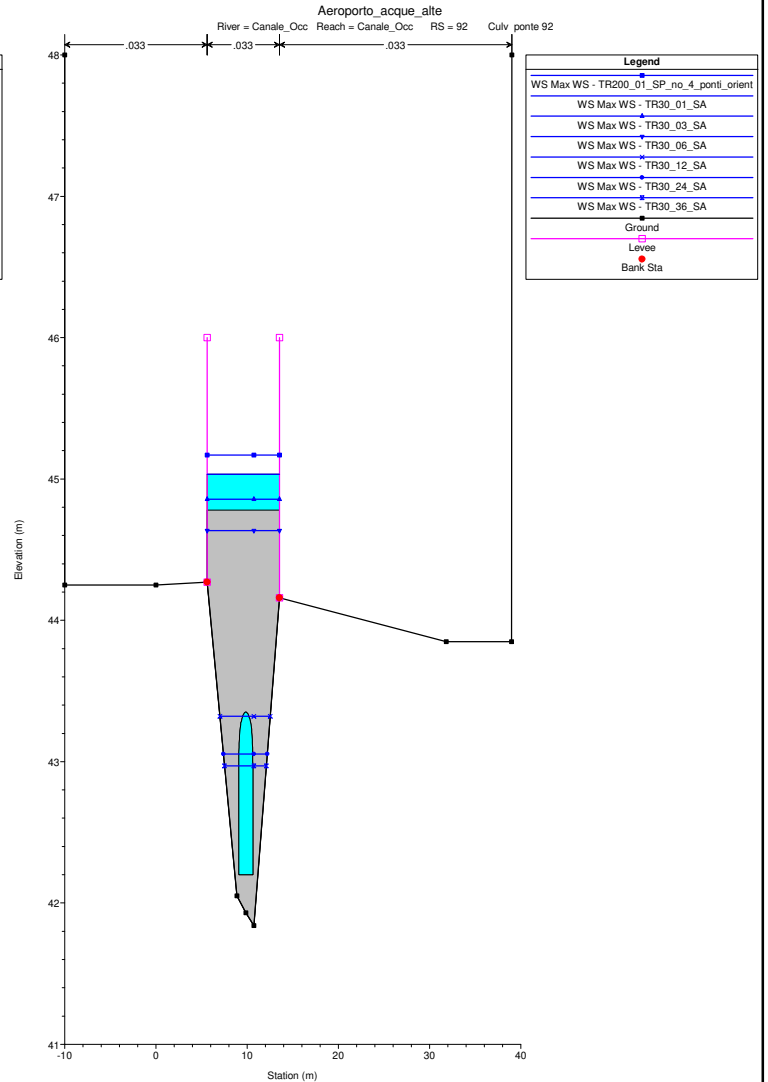
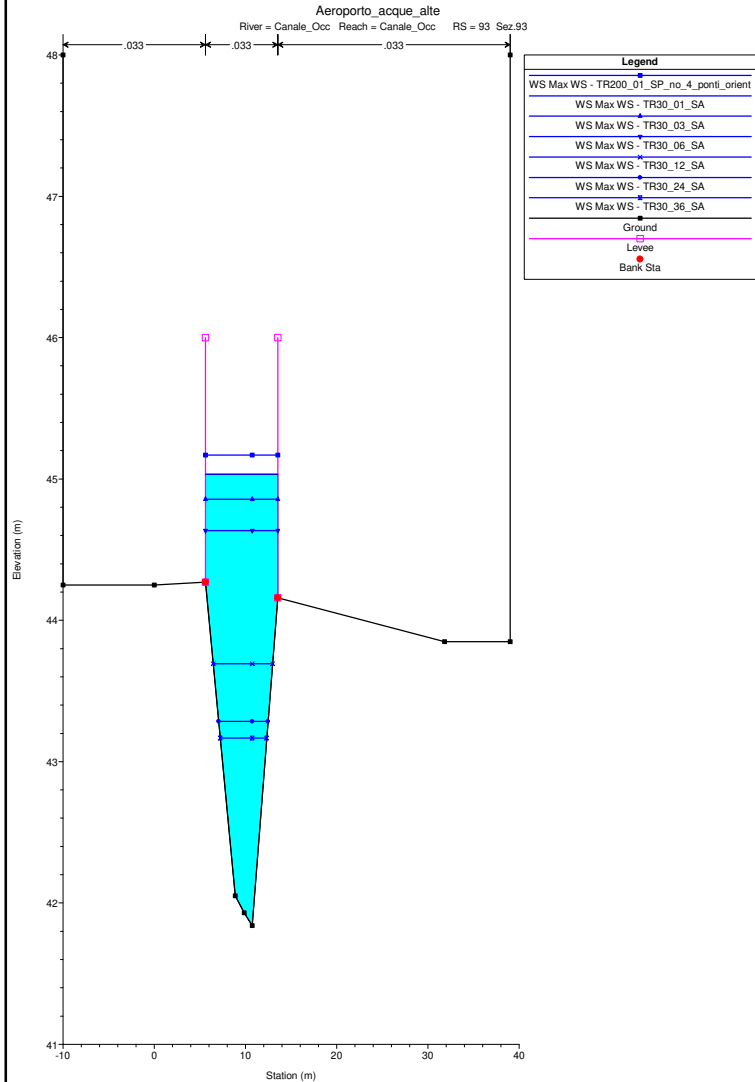
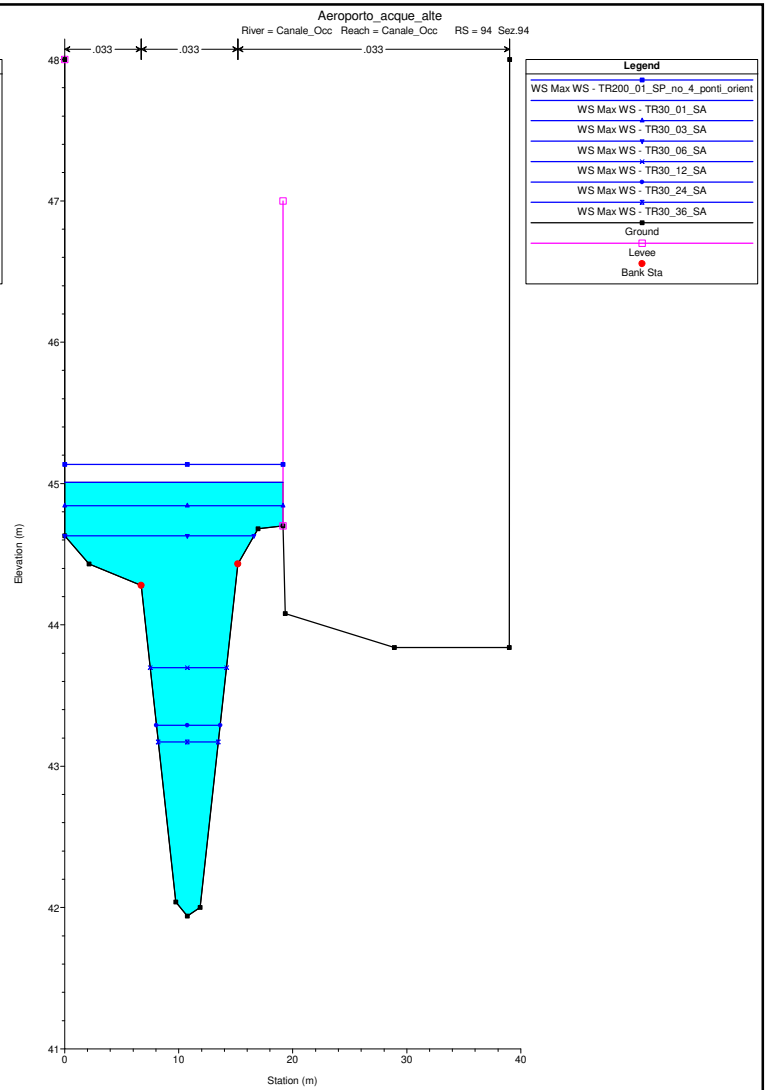
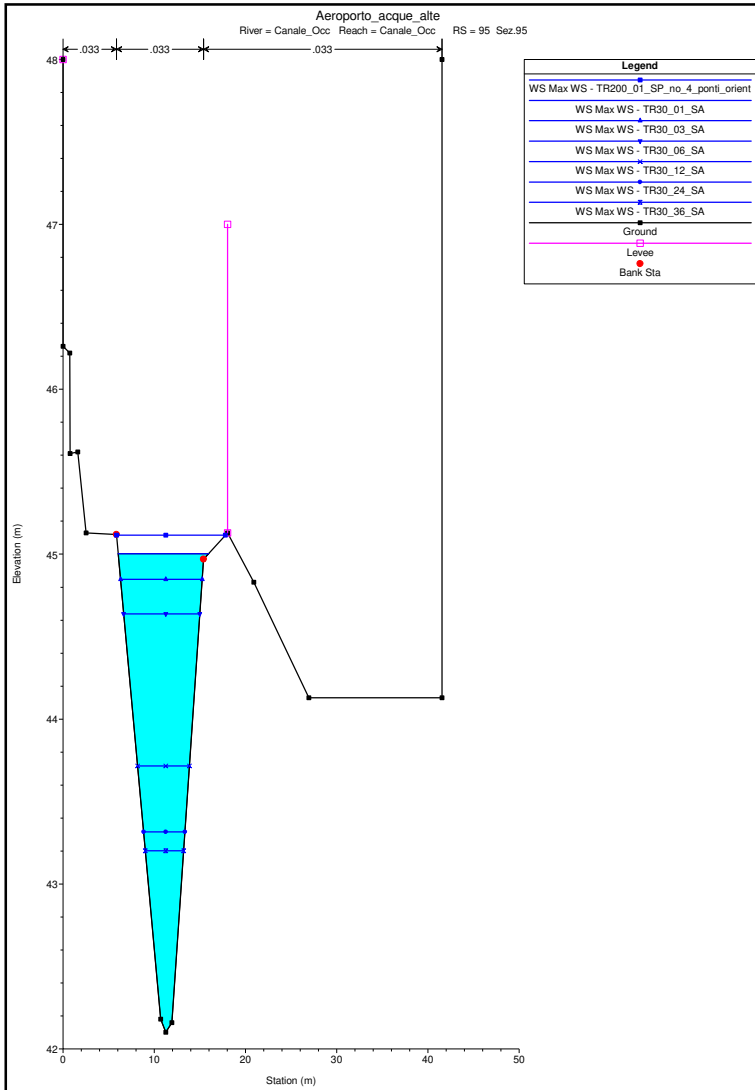


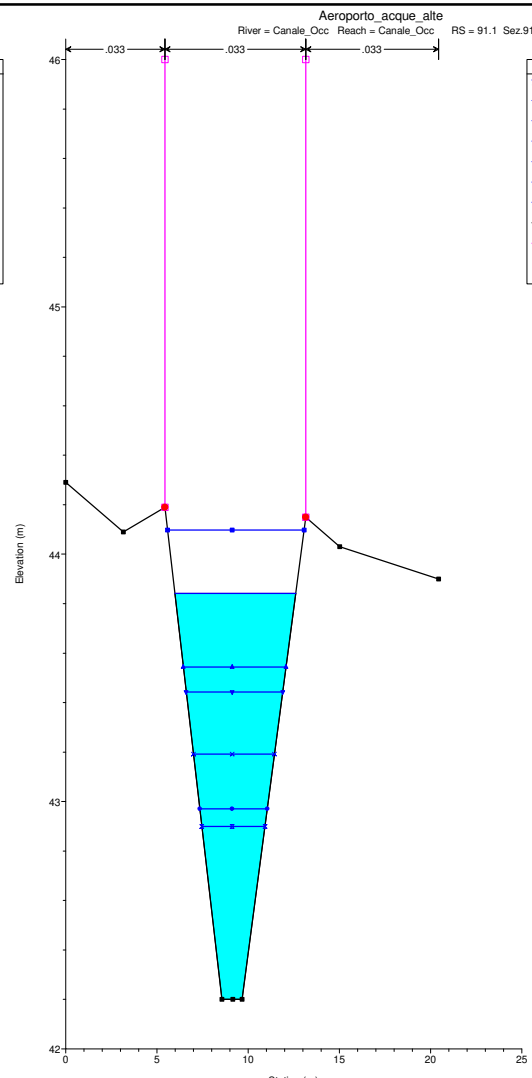

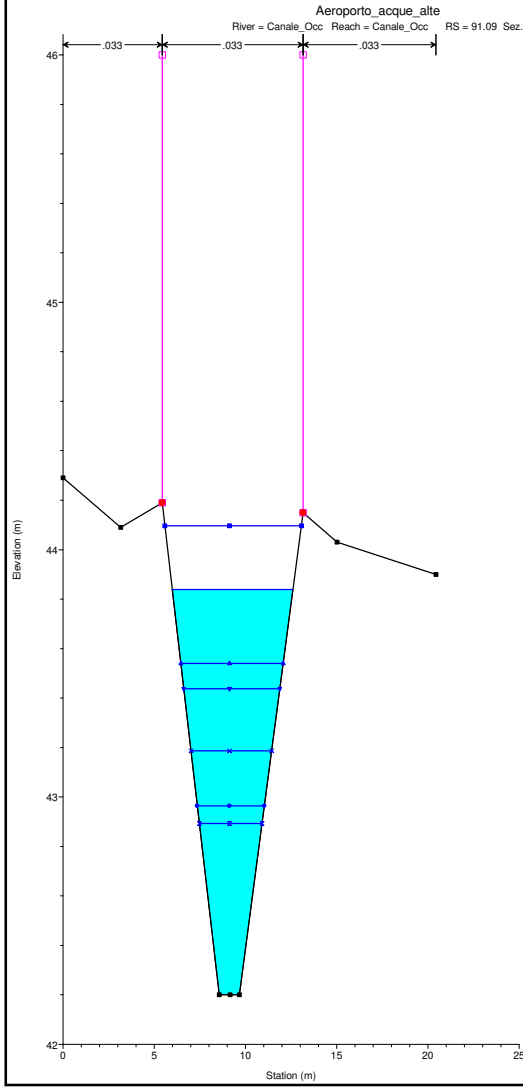
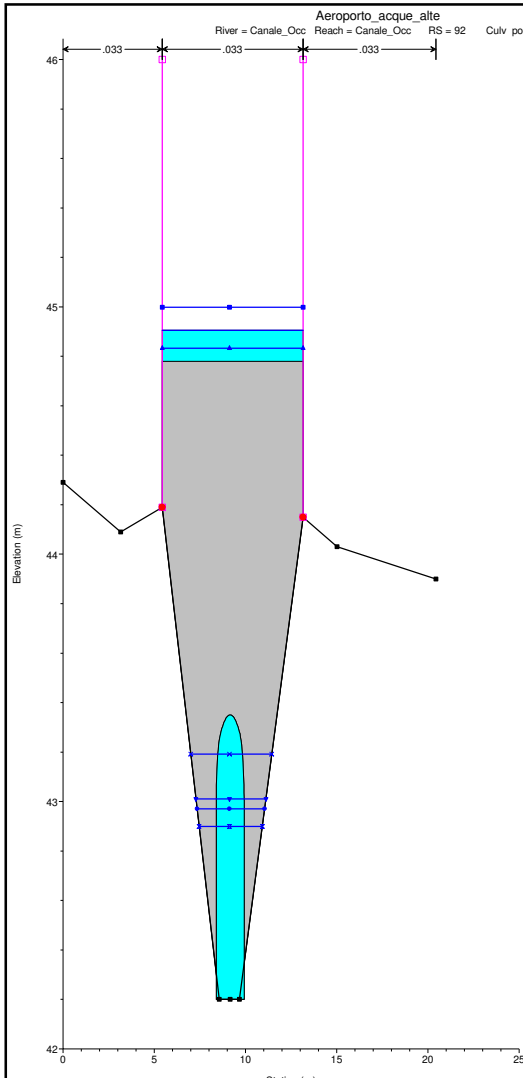


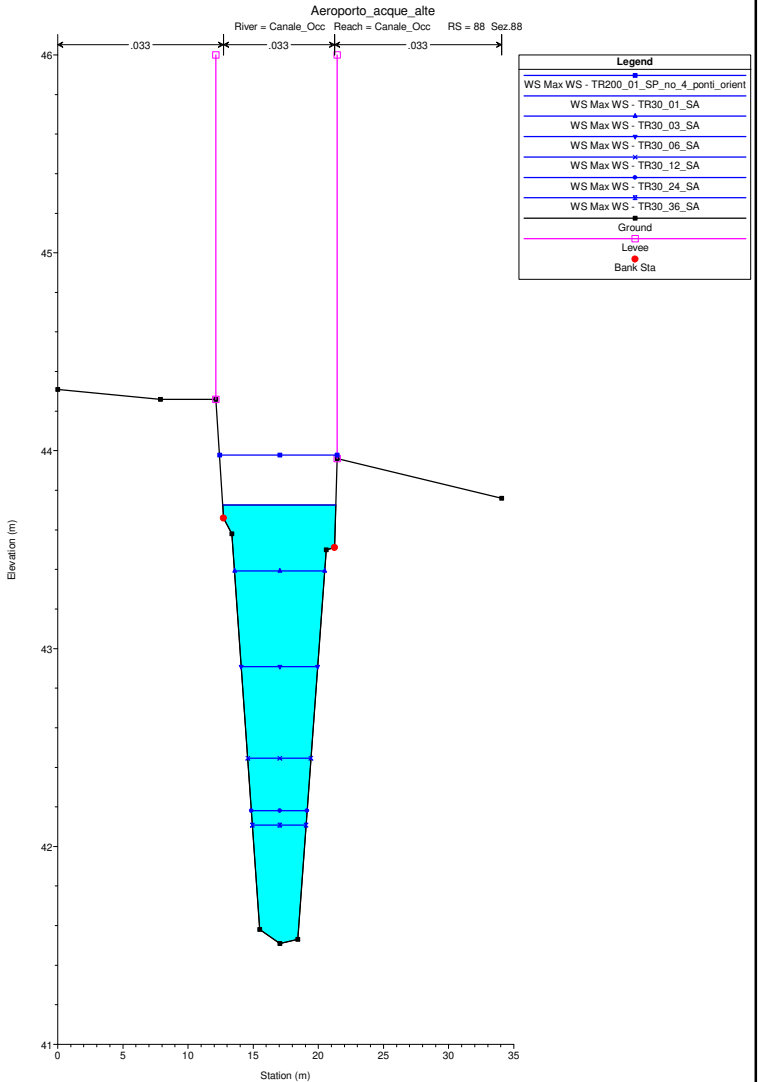
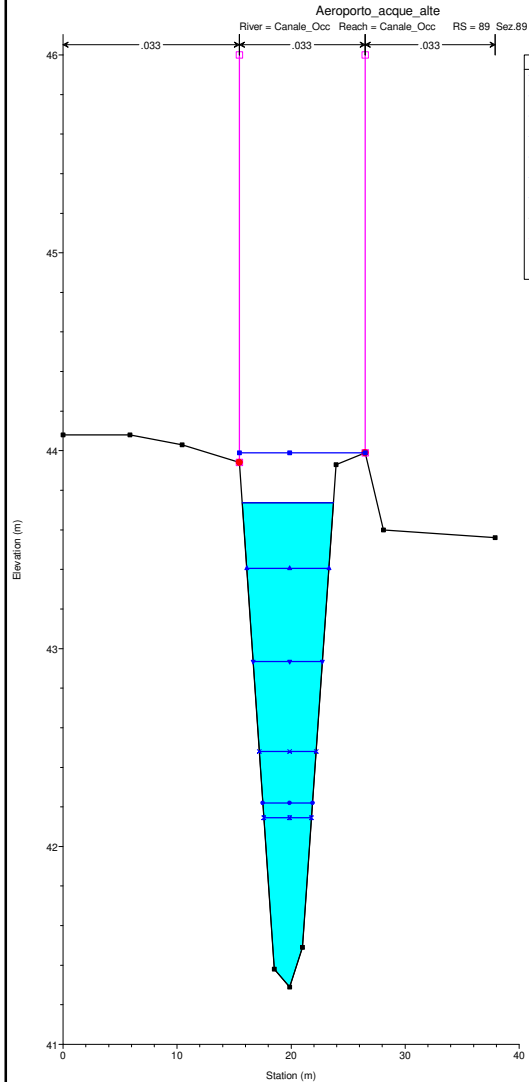
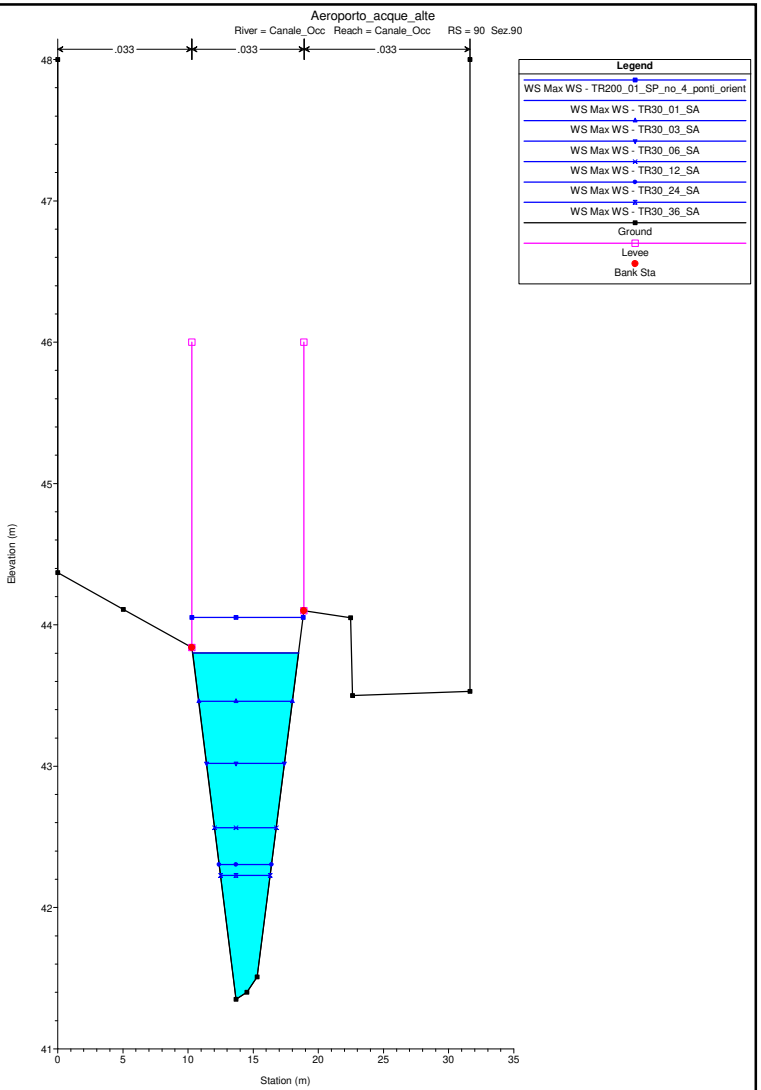
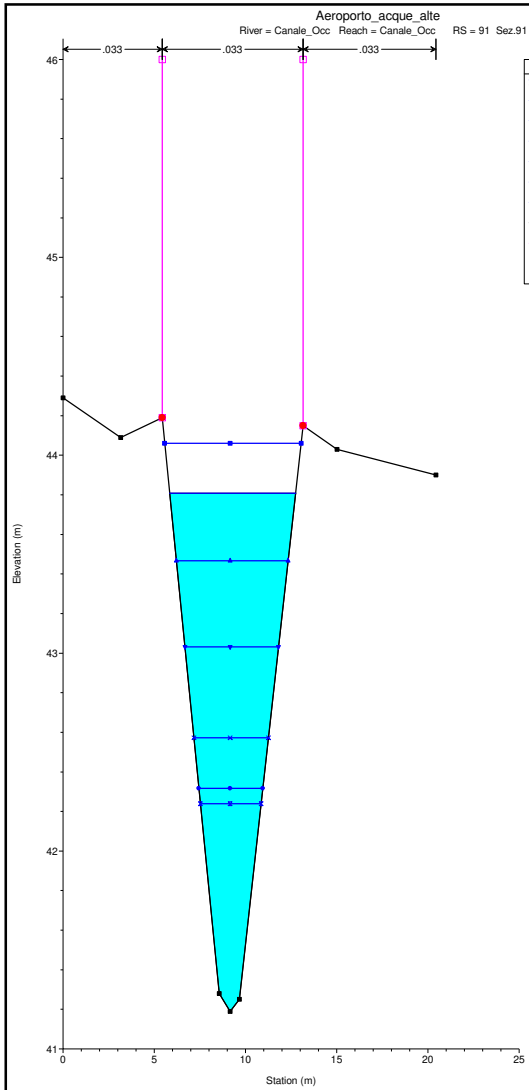


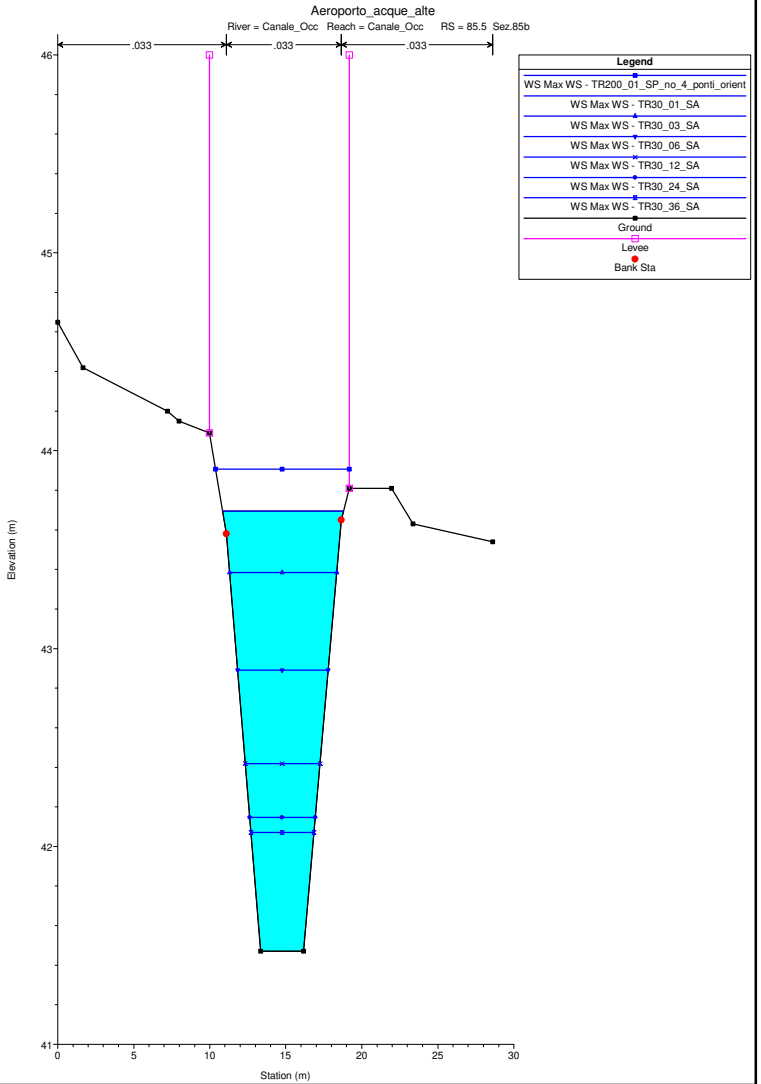
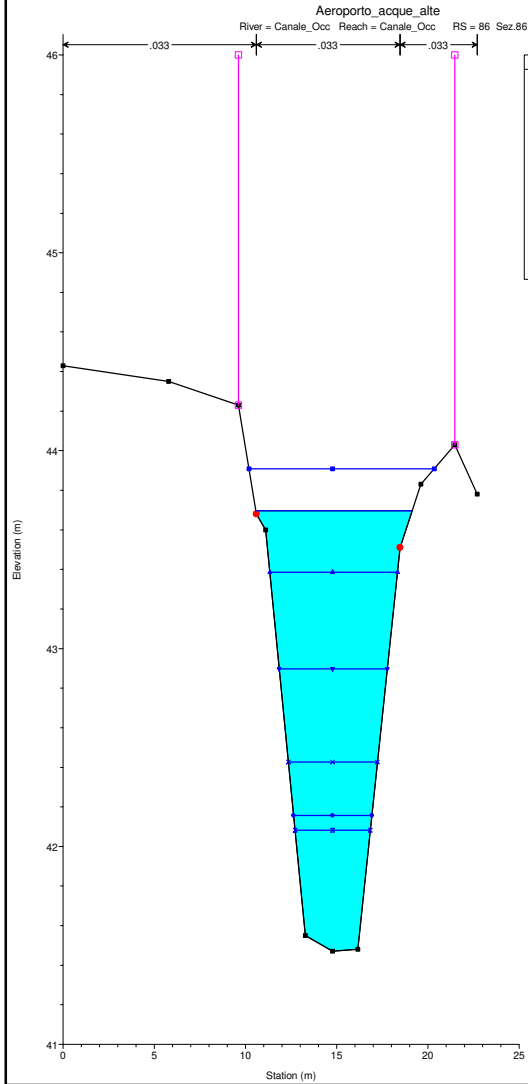
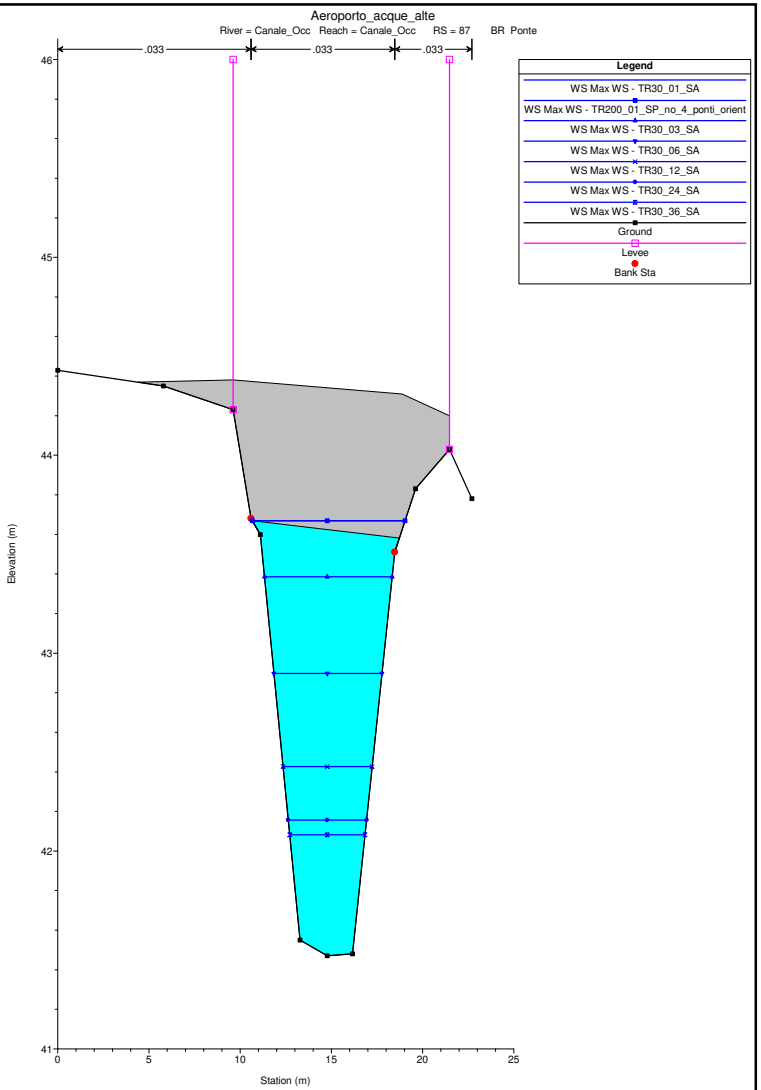
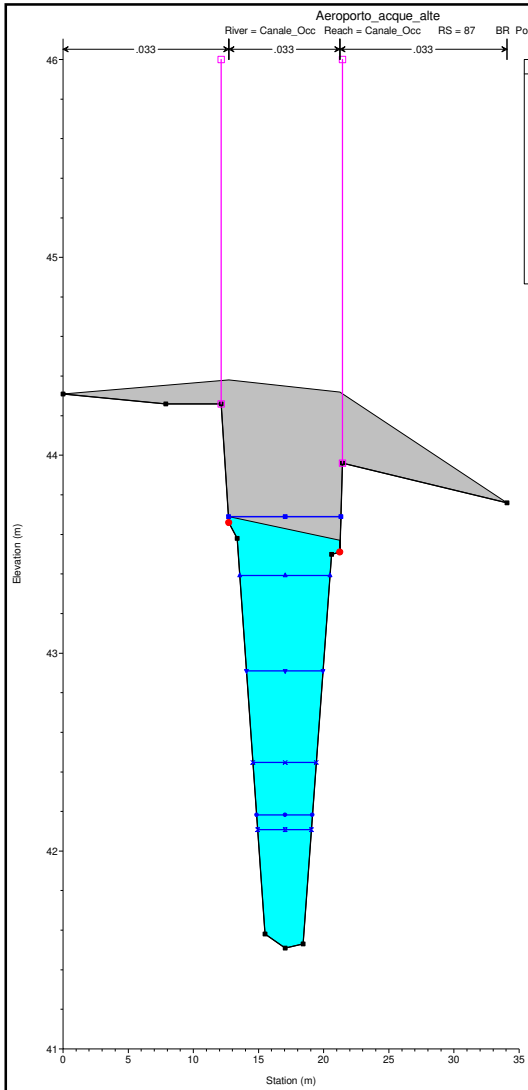


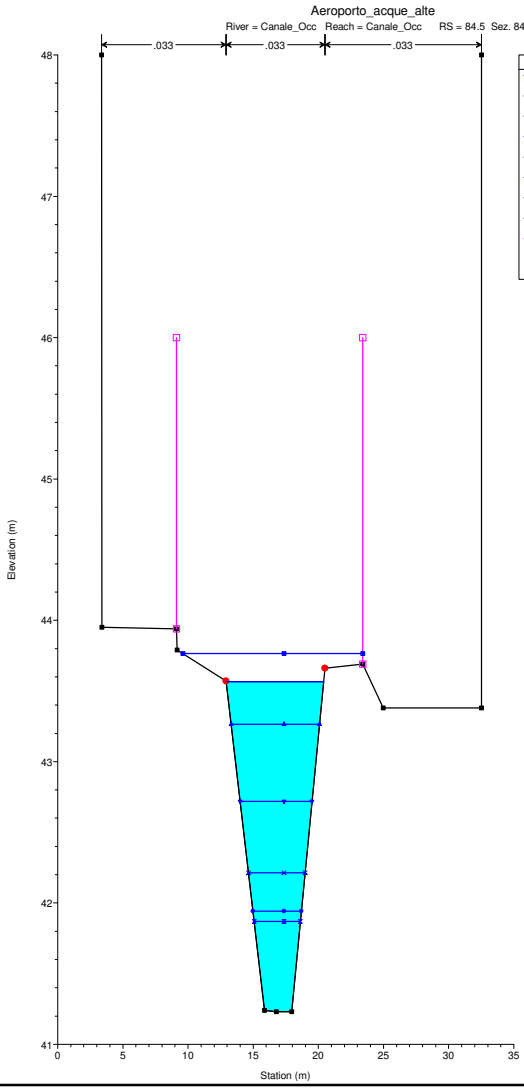
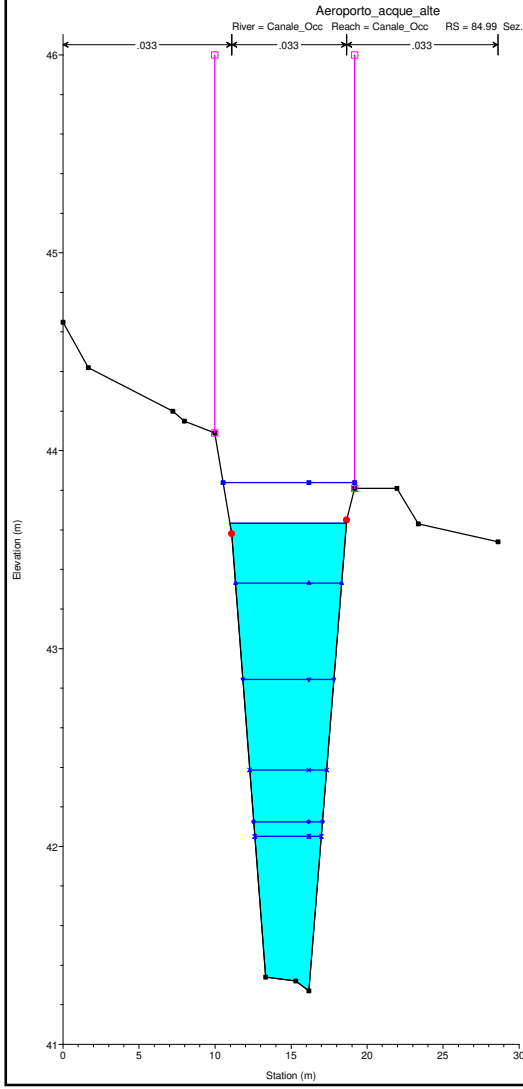
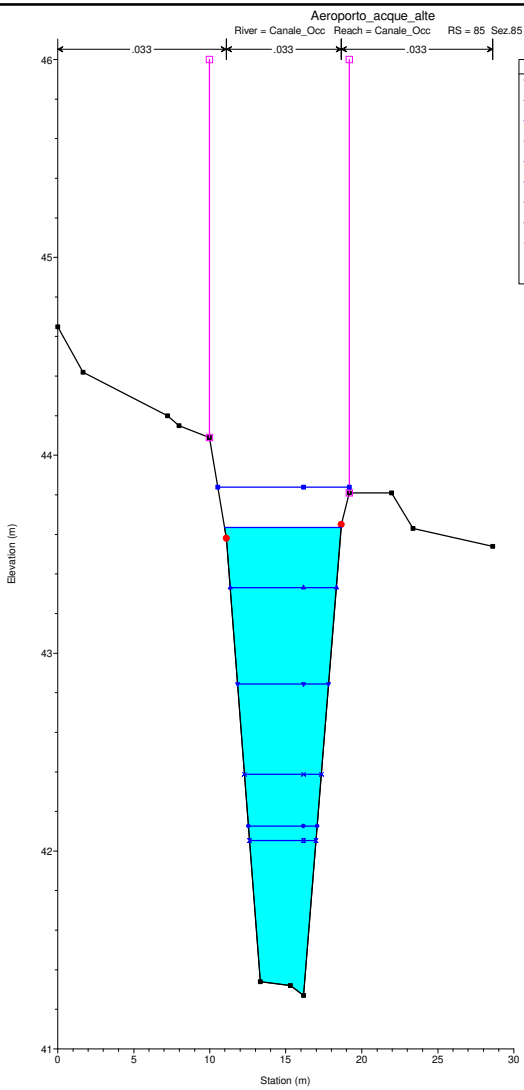
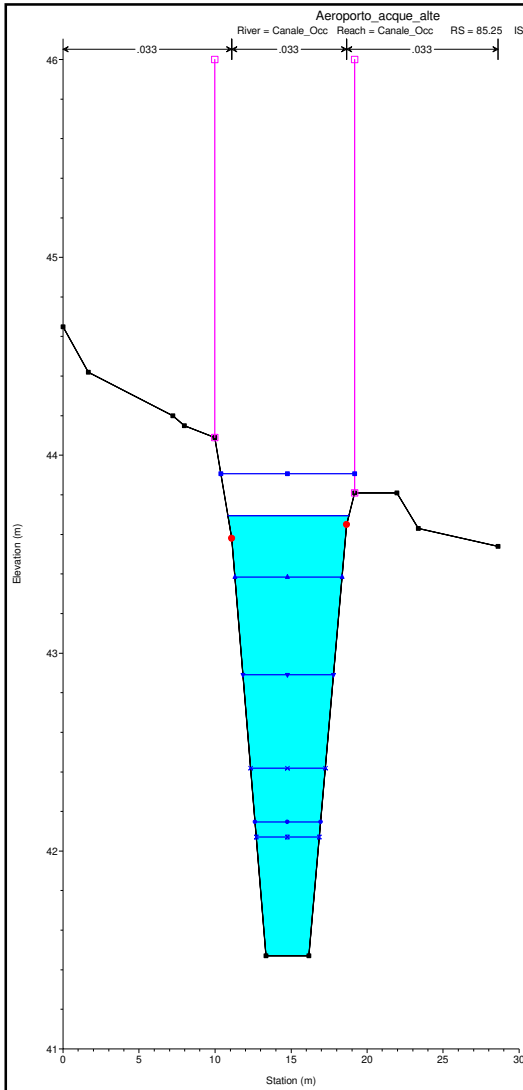


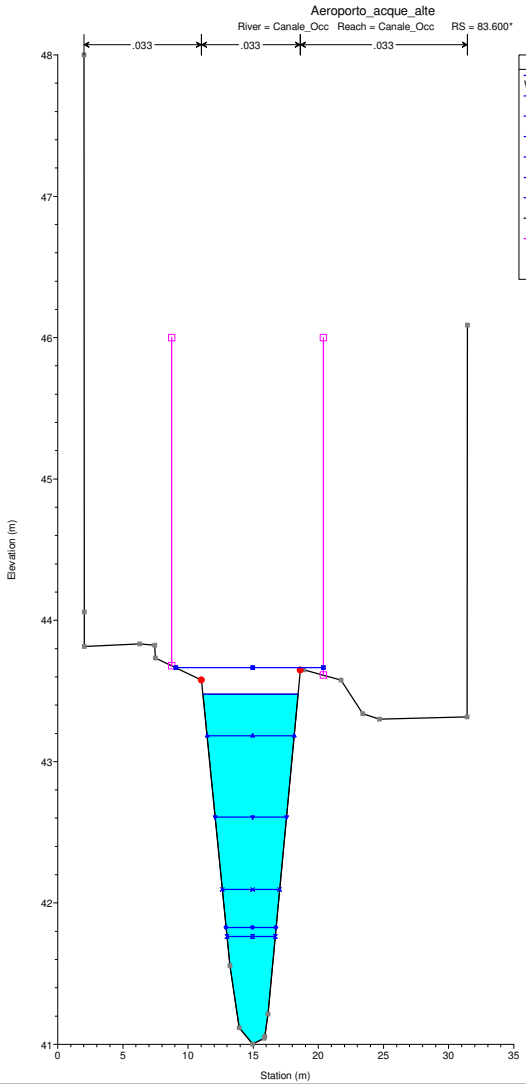
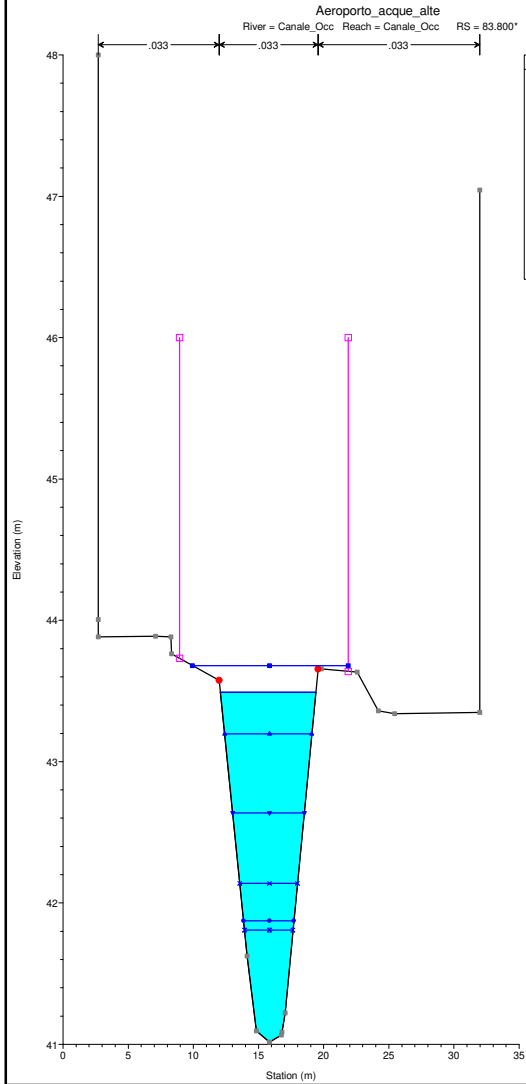
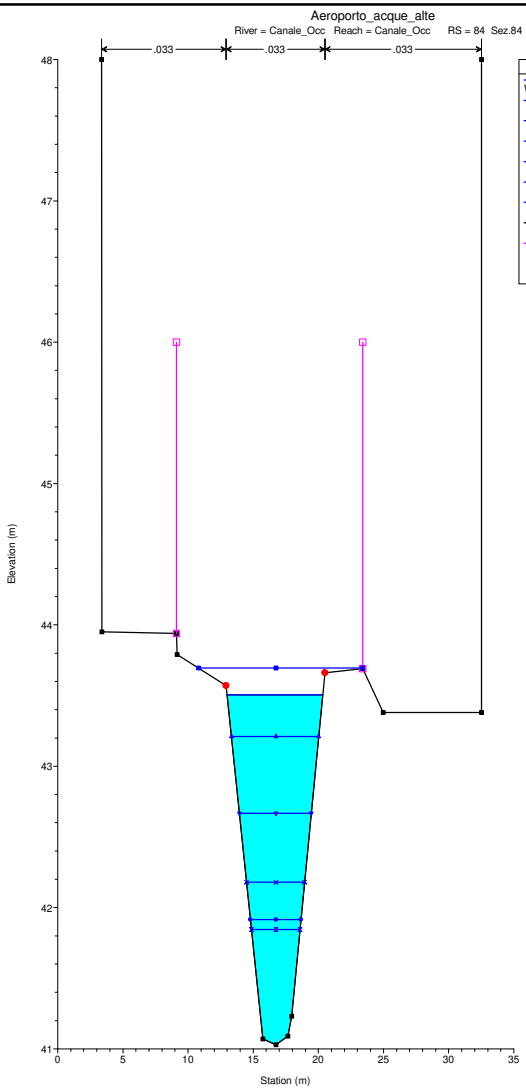
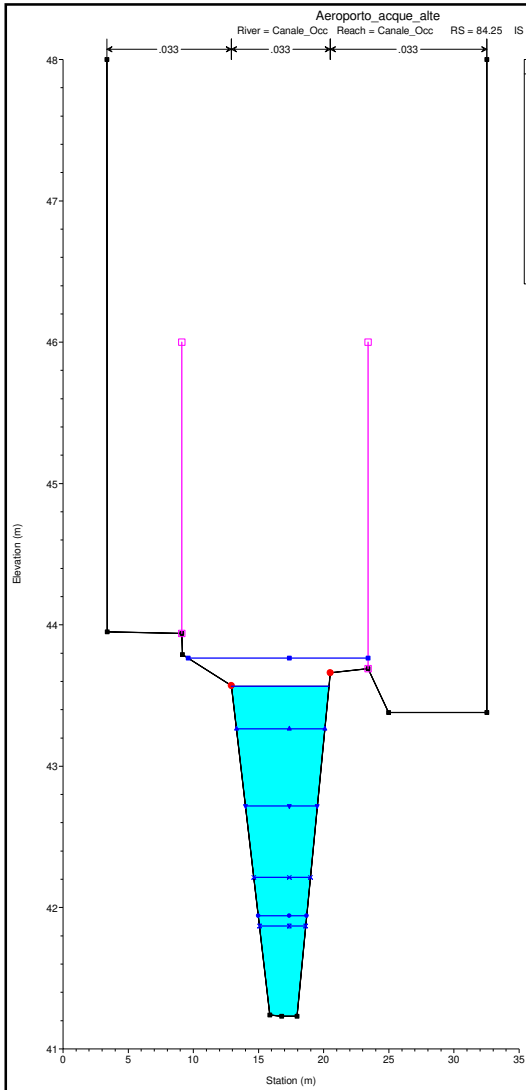


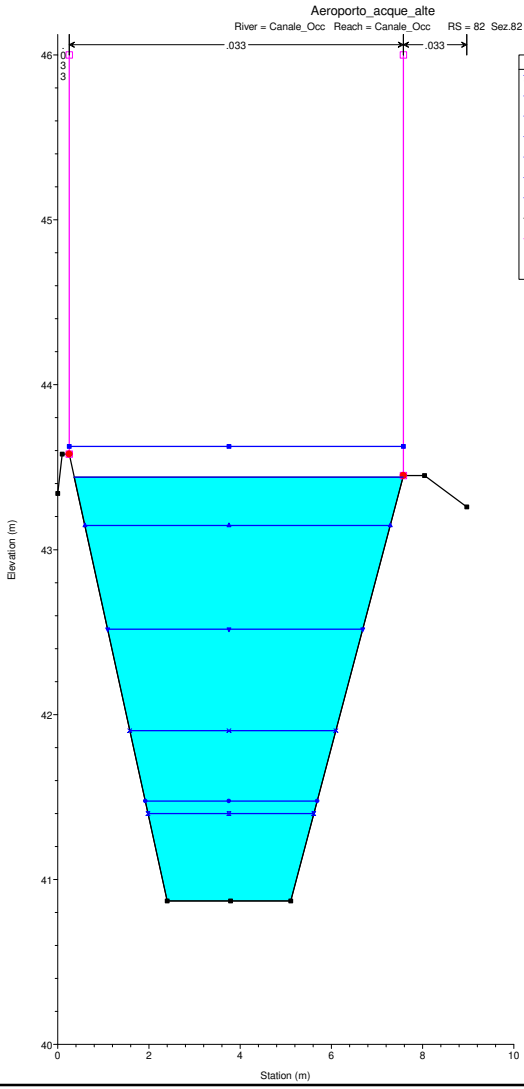
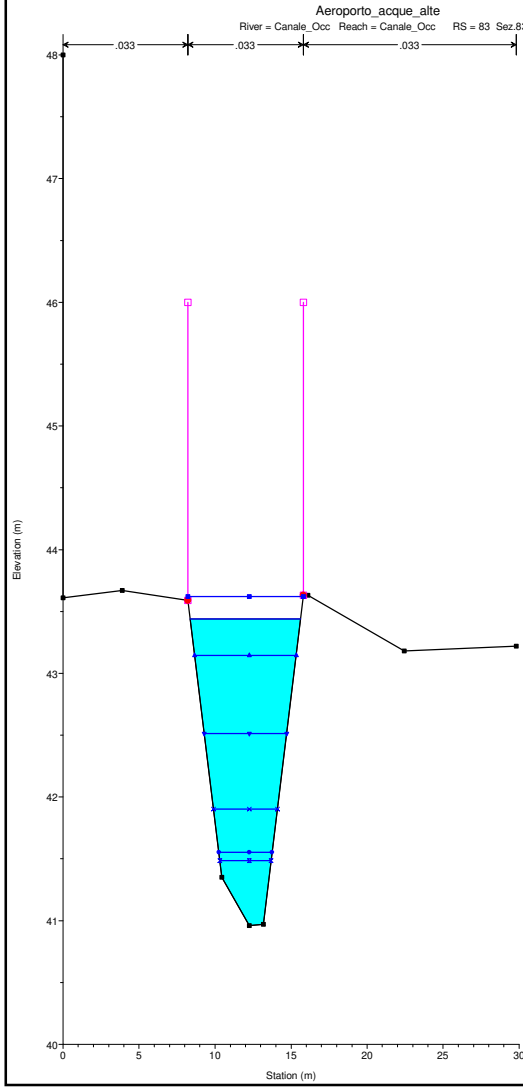
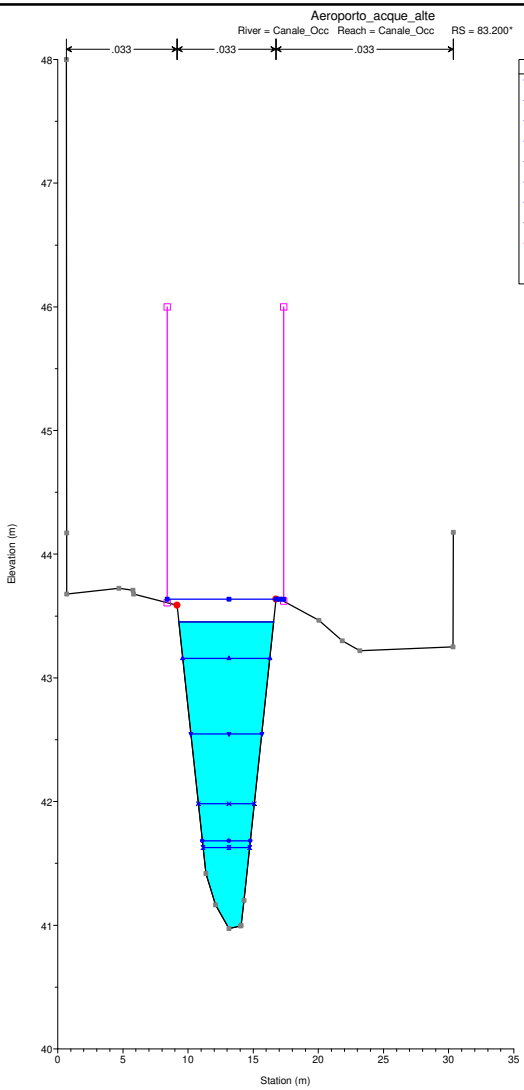
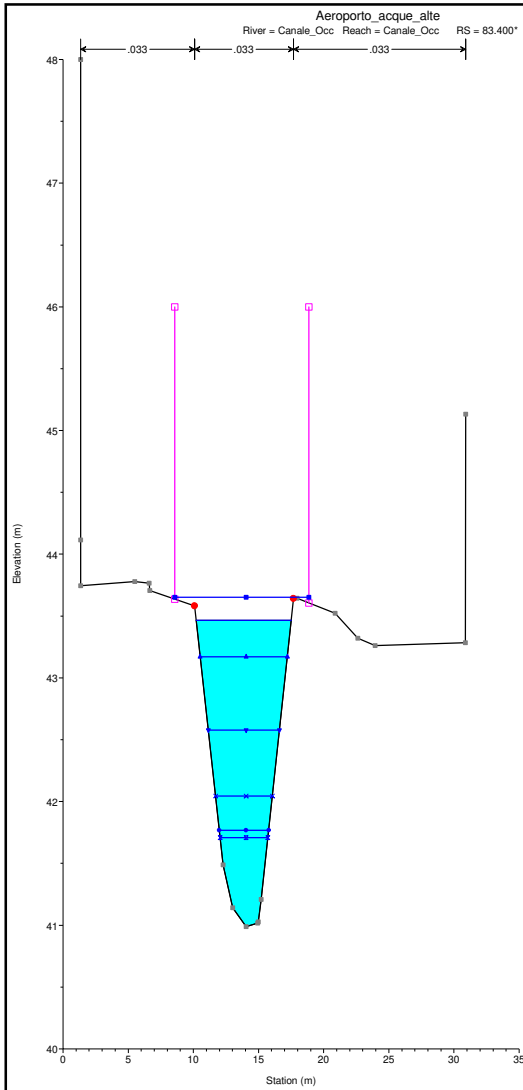


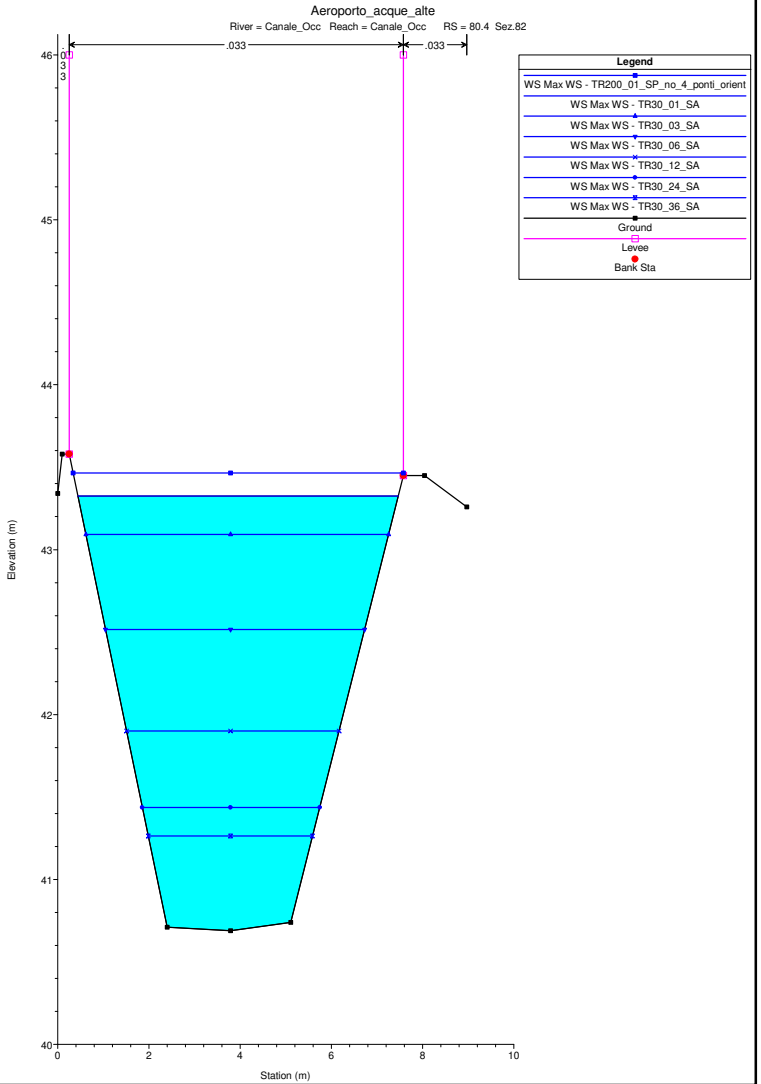
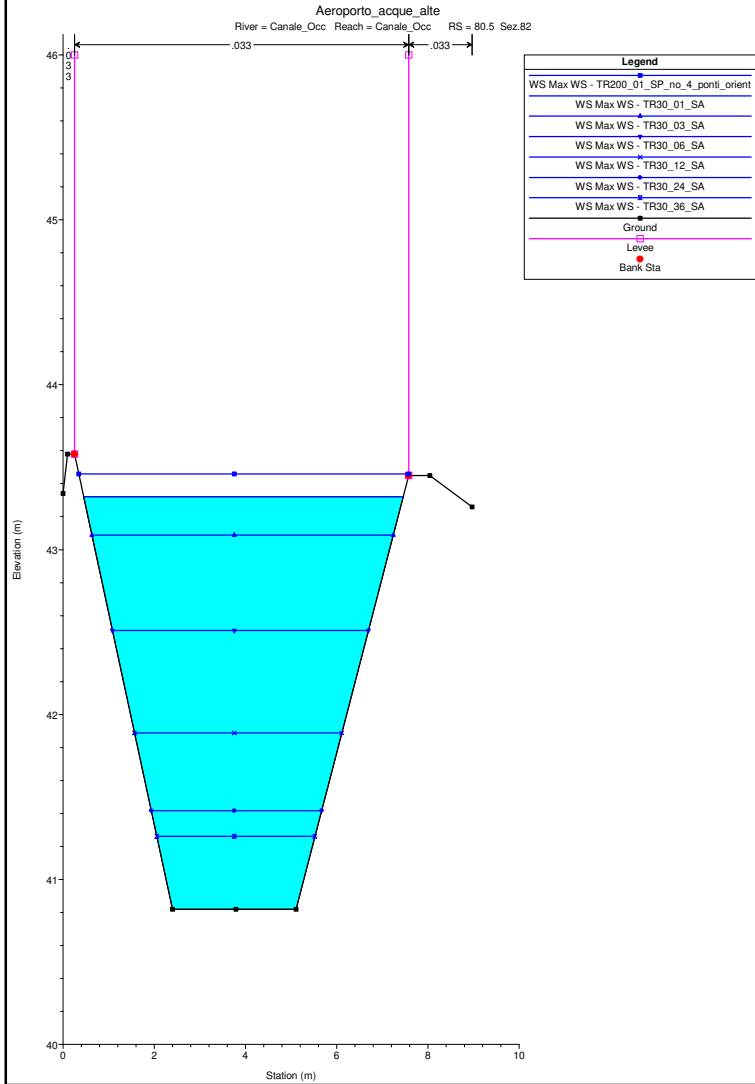
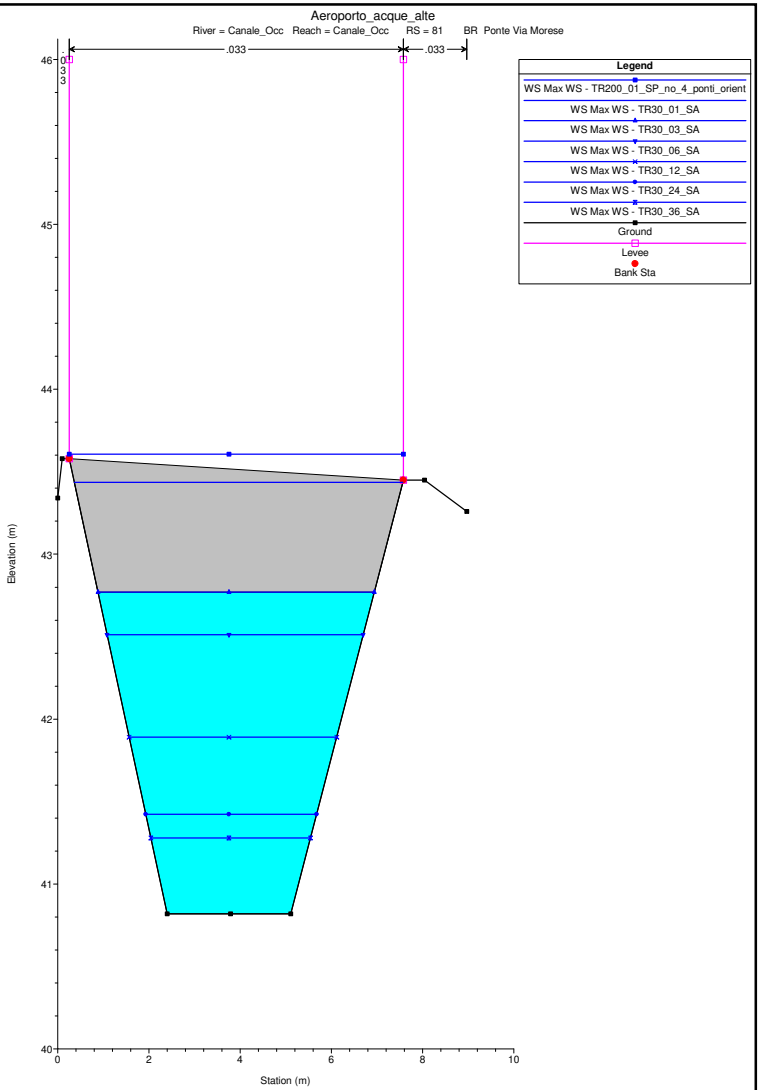
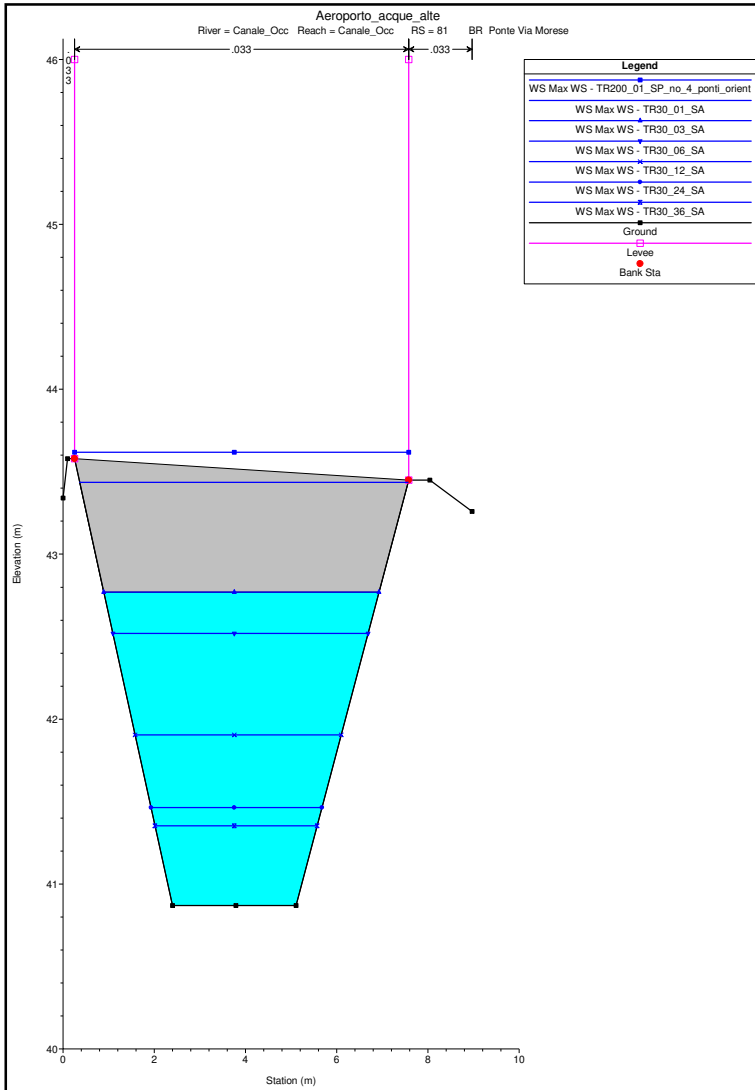


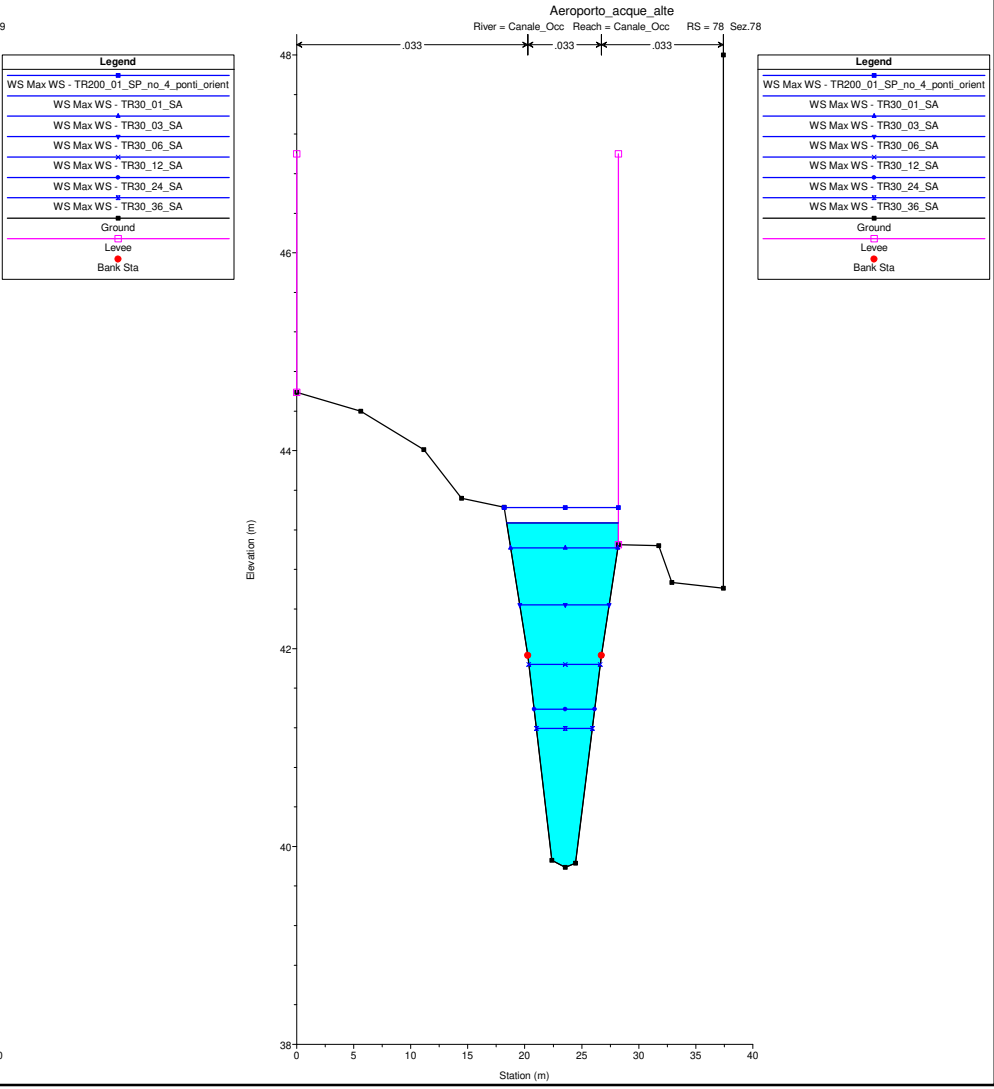
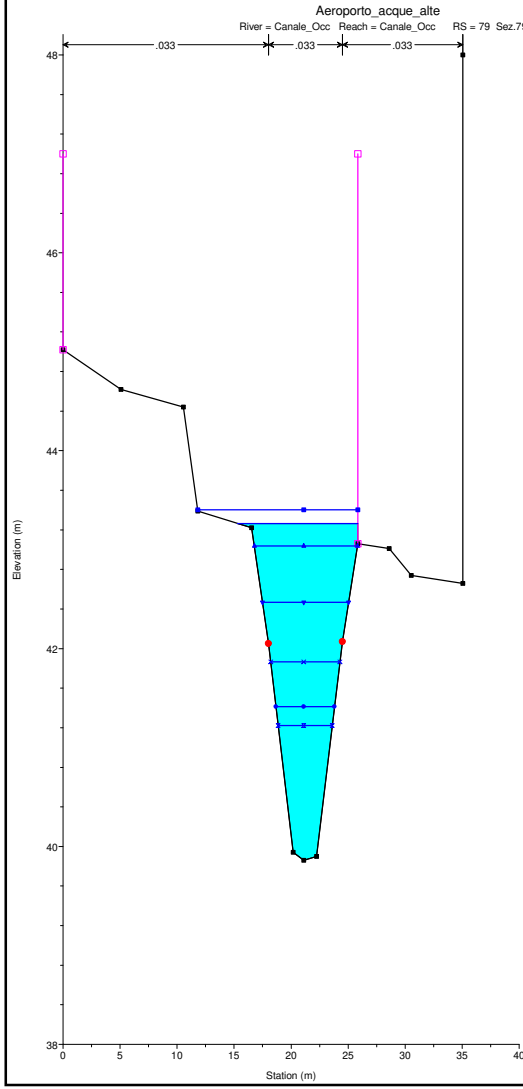
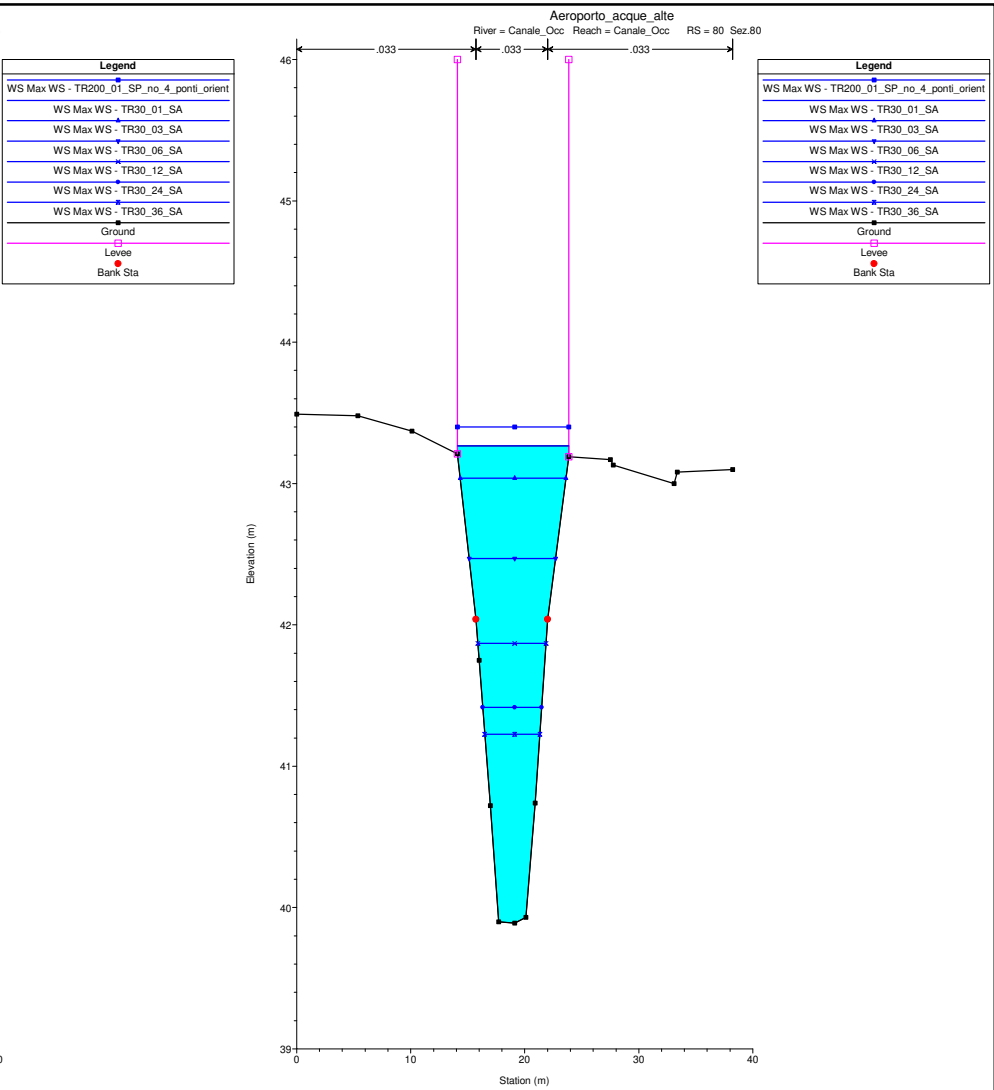
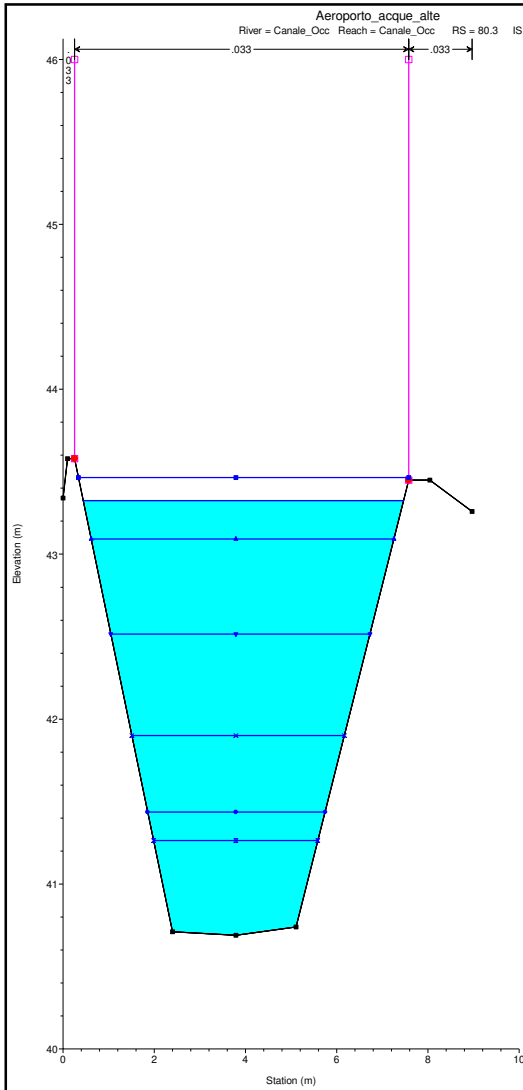


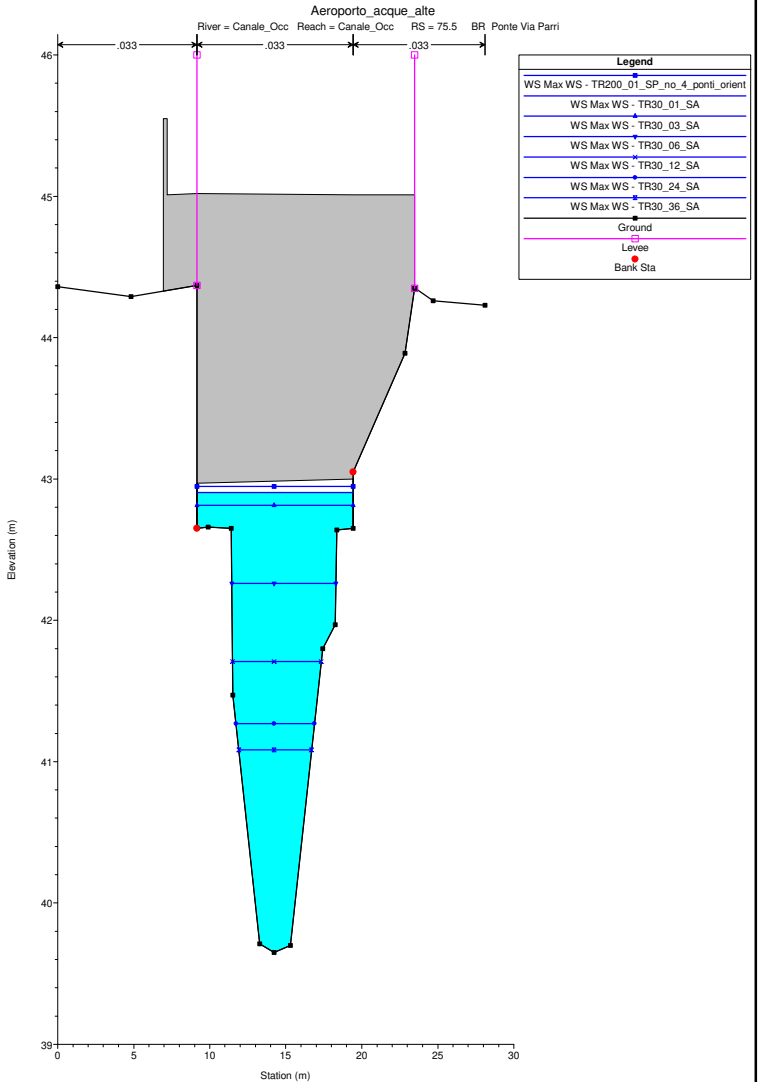
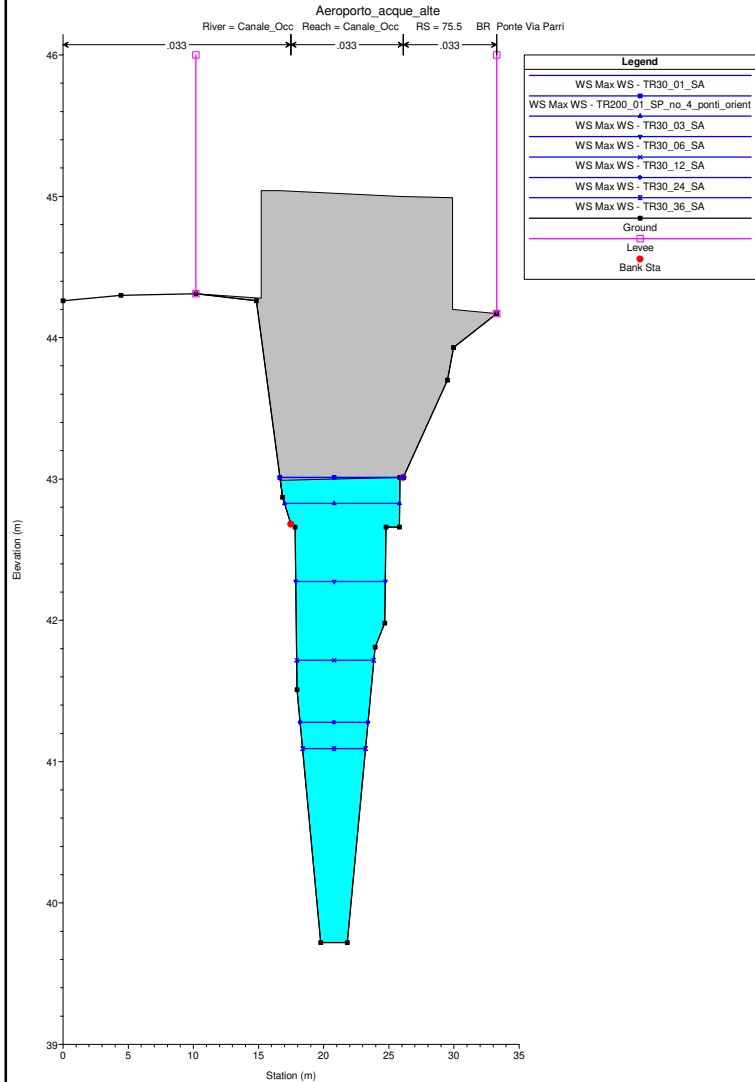
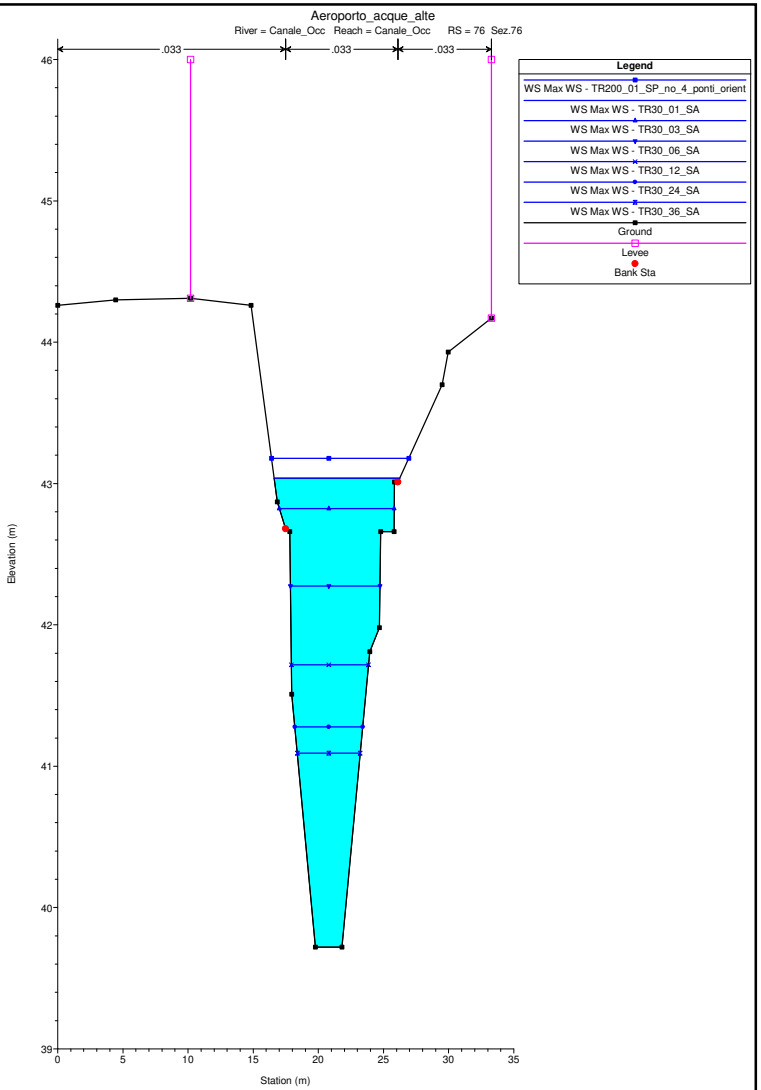
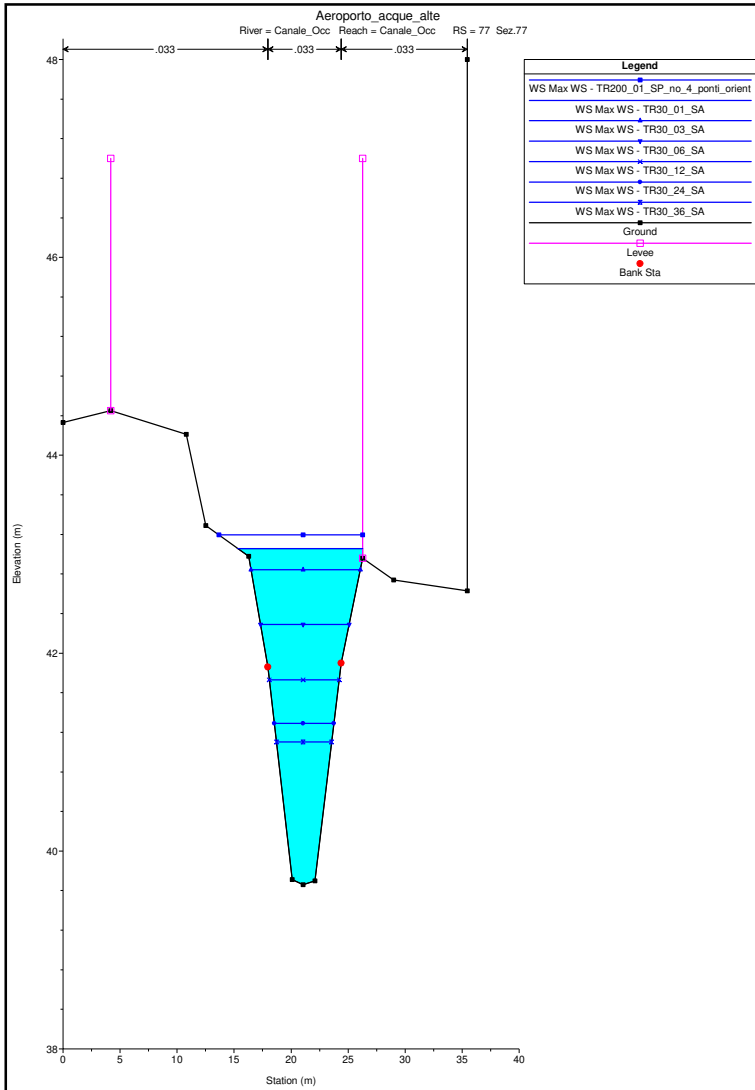


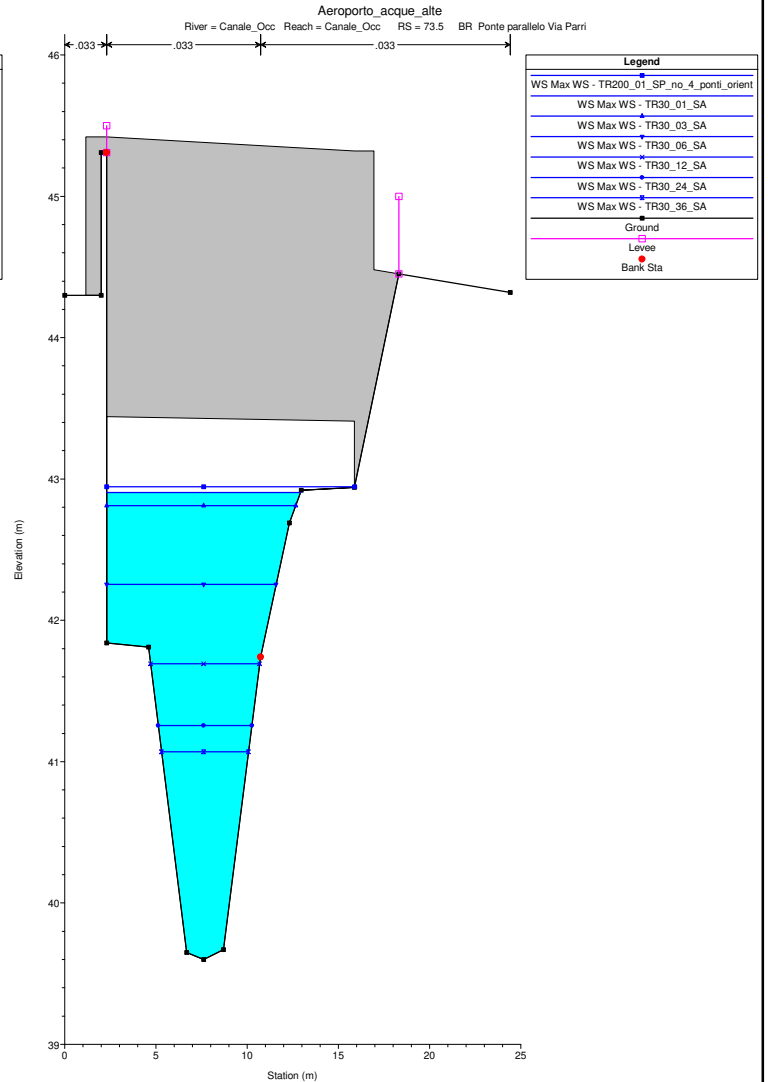
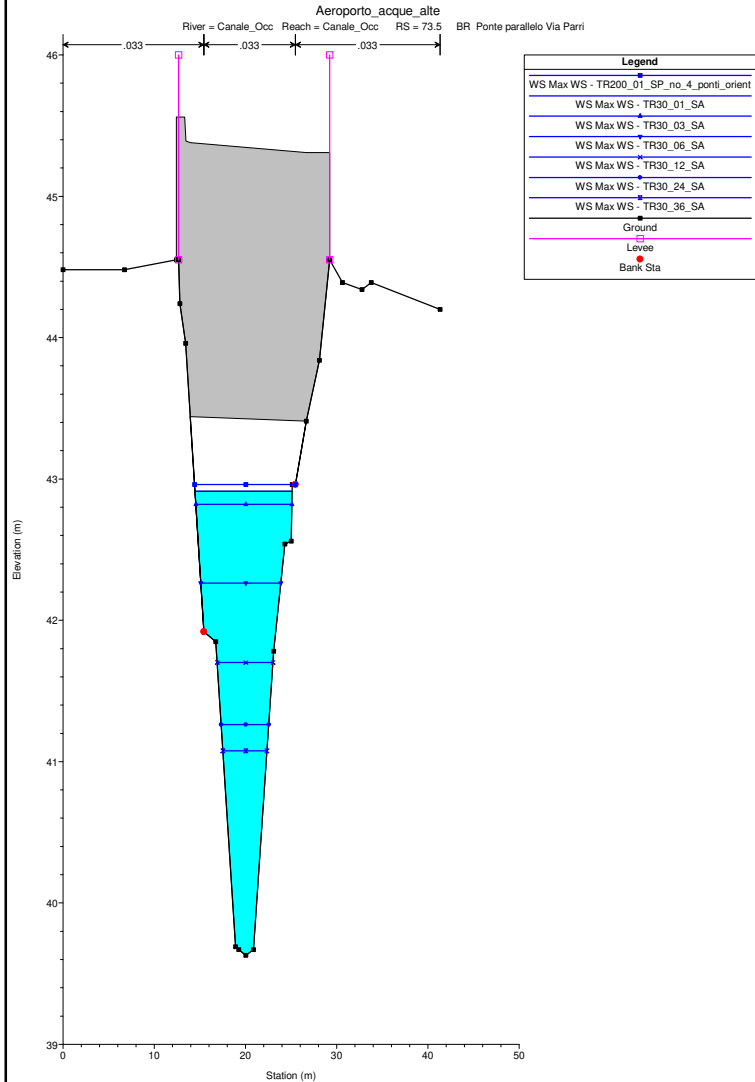
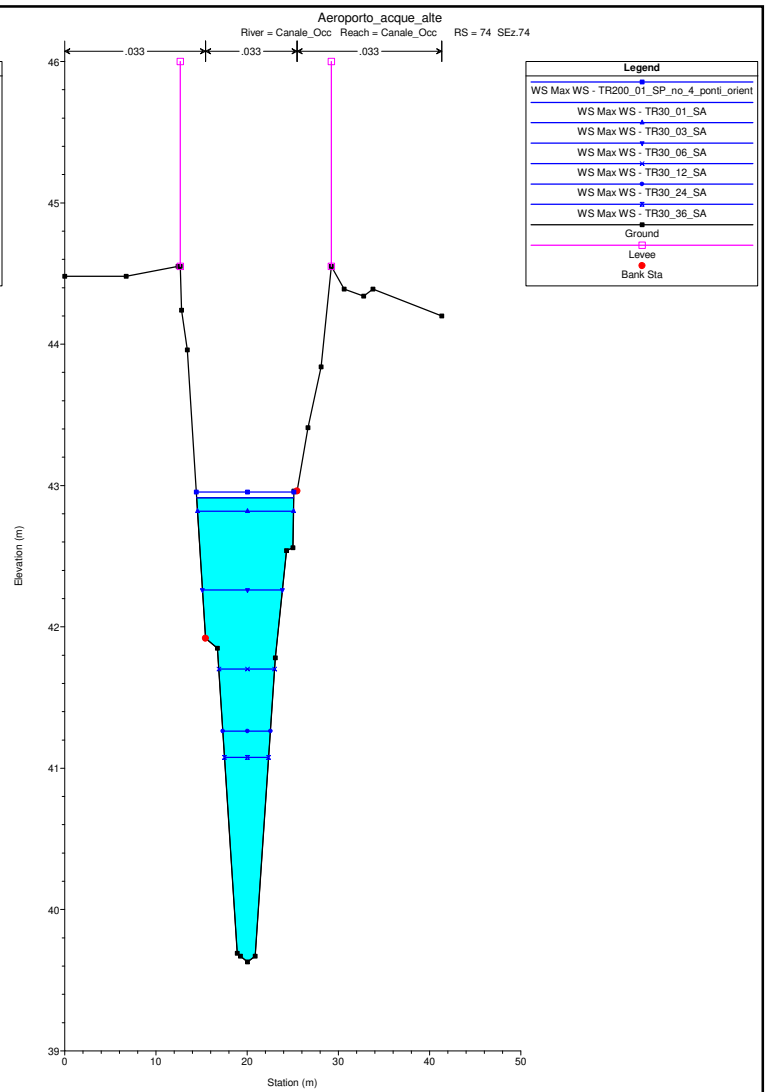
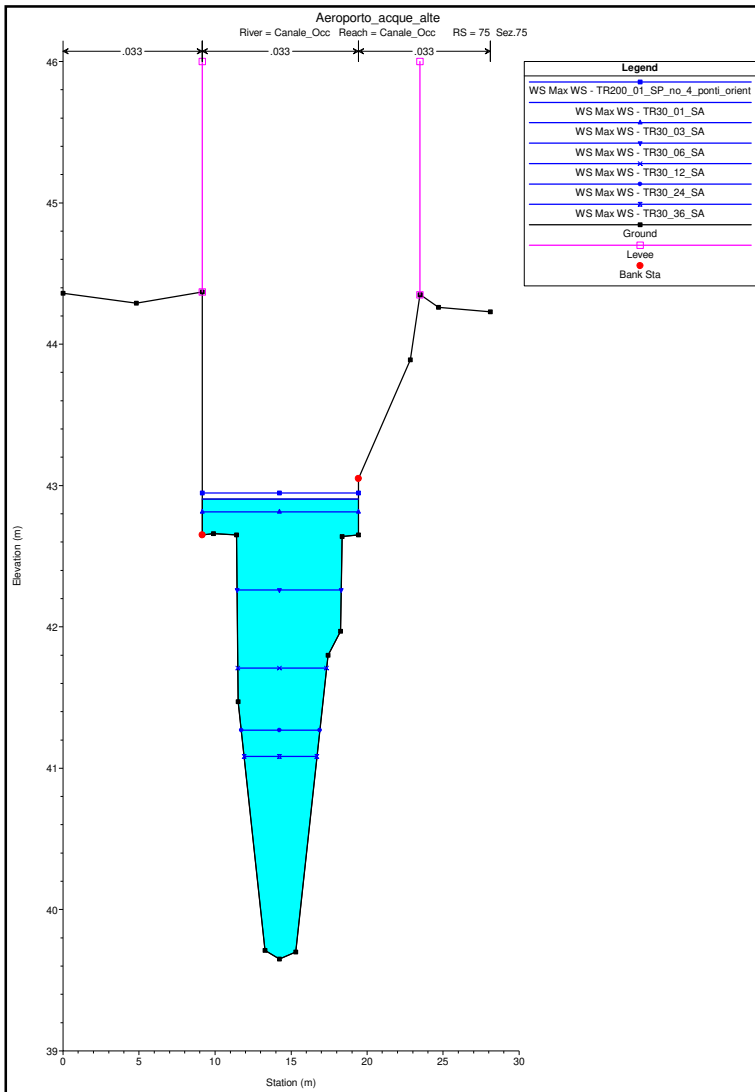






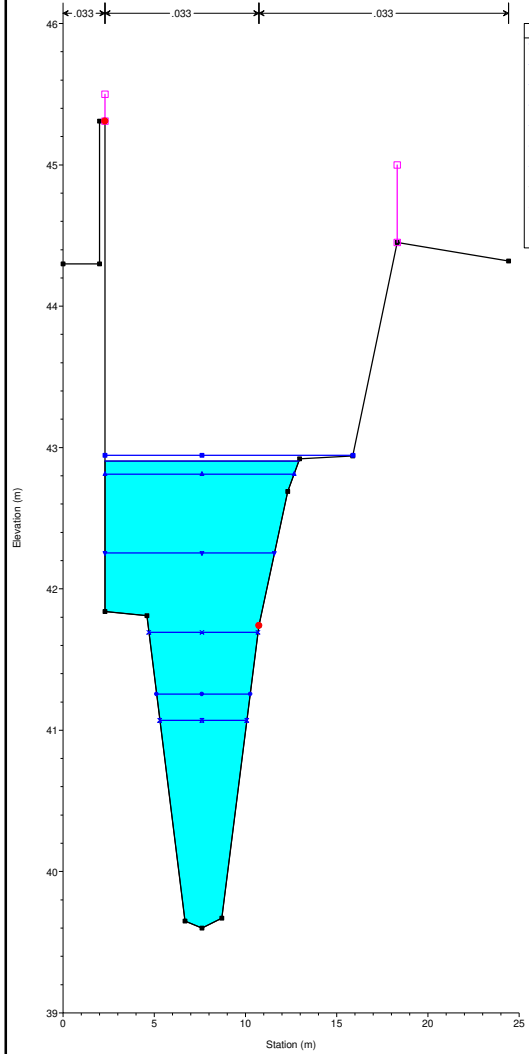






Aeroporto_acque_alte

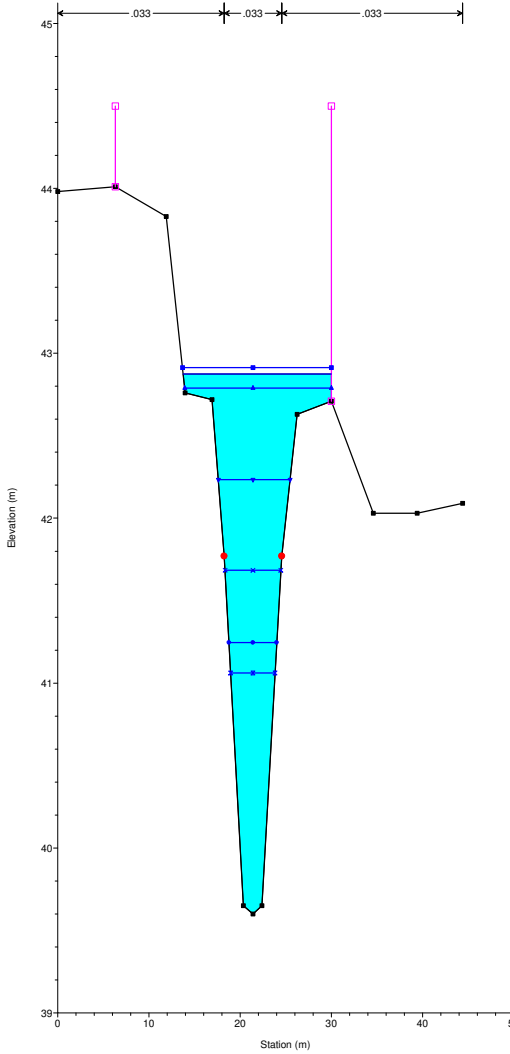
River = Canale_Occ Reach = Canale_Occ RS = 73 Sez.73



Legend	
WS Max WS - TR200_01_SP_no_4_ponti_orient	Blue line with arrow
WS Max WS - TR30_01_SA	Blue line with arrow
WS Max WS - TR30_03_SA	Blue line with arrow
WS Max WS - TR30_06_SA	Blue line with arrow
WS Max WS - TR30_12_SA	Blue line with arrow
WS Max WS - TR30_24_SA	Blue line with arrow
WS Max WS - TR30_36_SA	Blue line with arrow
Ground	Black line
Levee	Pink line
Bank Sta	Red dot

Aeroporto_acque_alte

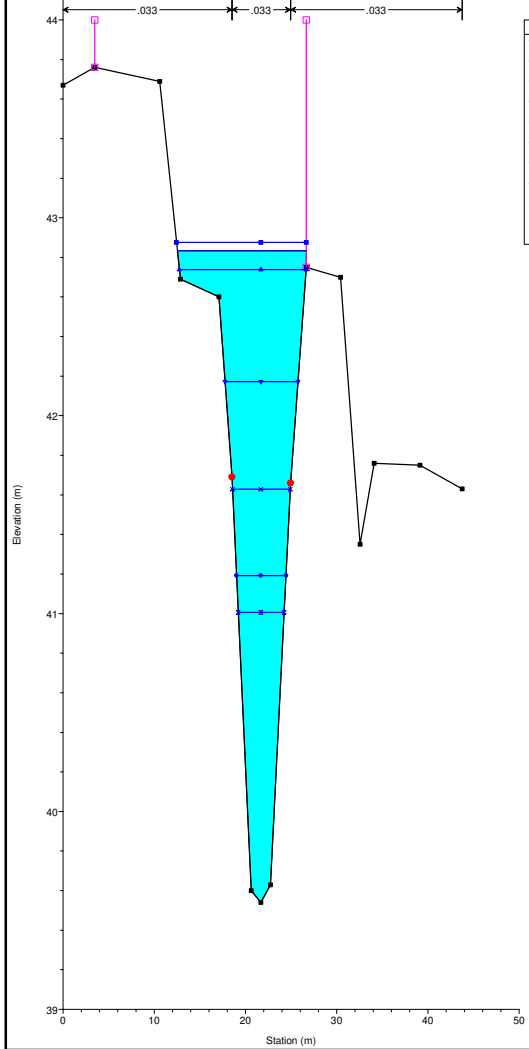
River = Canale_Occ Reach = Canale_Occ RS = 72 Sez.72



Legend	
WS Max WS - TR200_01_SP_no_4_ponti_orient	Blue line with arrow
WS Max WS - TR30_01_SA	Blue line with arrow
WS Max WS - TR30_03_SA	Blue line with arrow
WS Max WS - TR30_06_SA	Blue line with arrow
WS Max WS - TR30_12_SA	Blue line with arrow
WS Max WS - TR30_24_SA	Blue line with arrow
WS Max WS - TR30_36_SA	Blue line with arrow
Ground	Black line
Levee	Pink line
Bank Sta	Red dot

Aeroporto_acque_alte

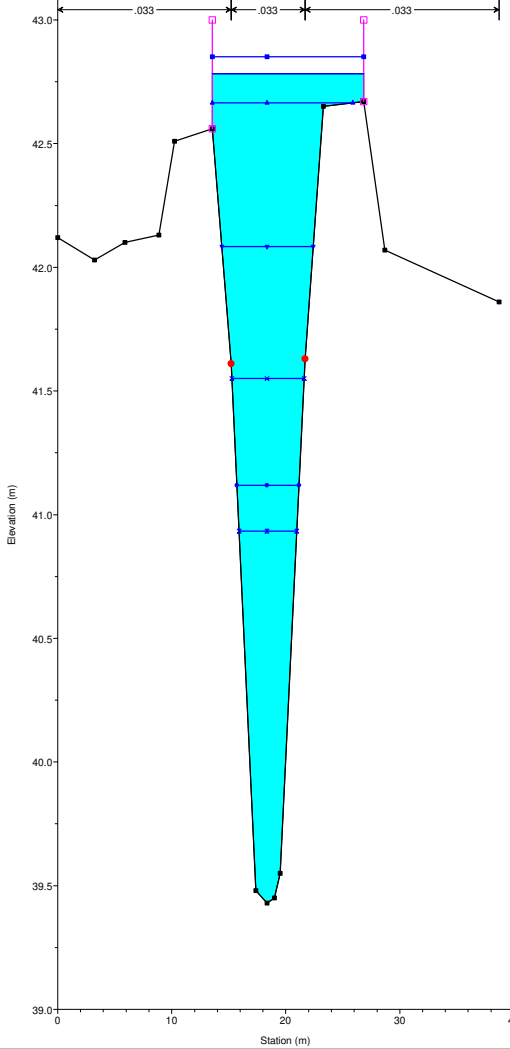
River = Canale_Occ Reach = Canale_Occ RS = 71 Sez.71



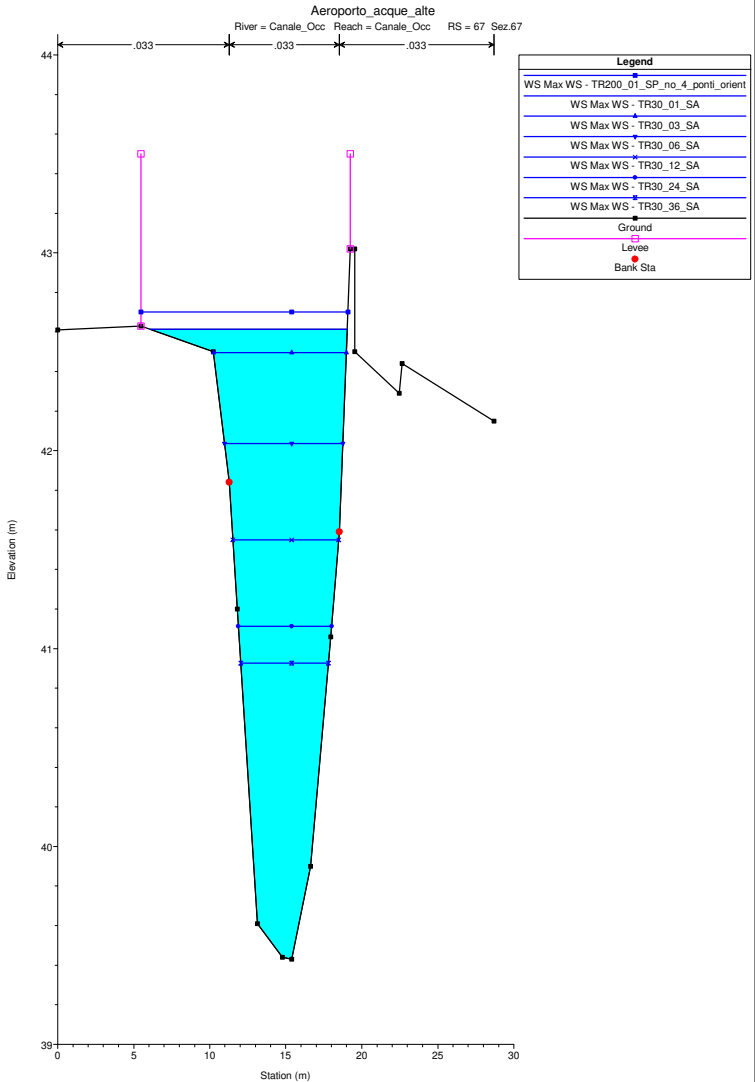
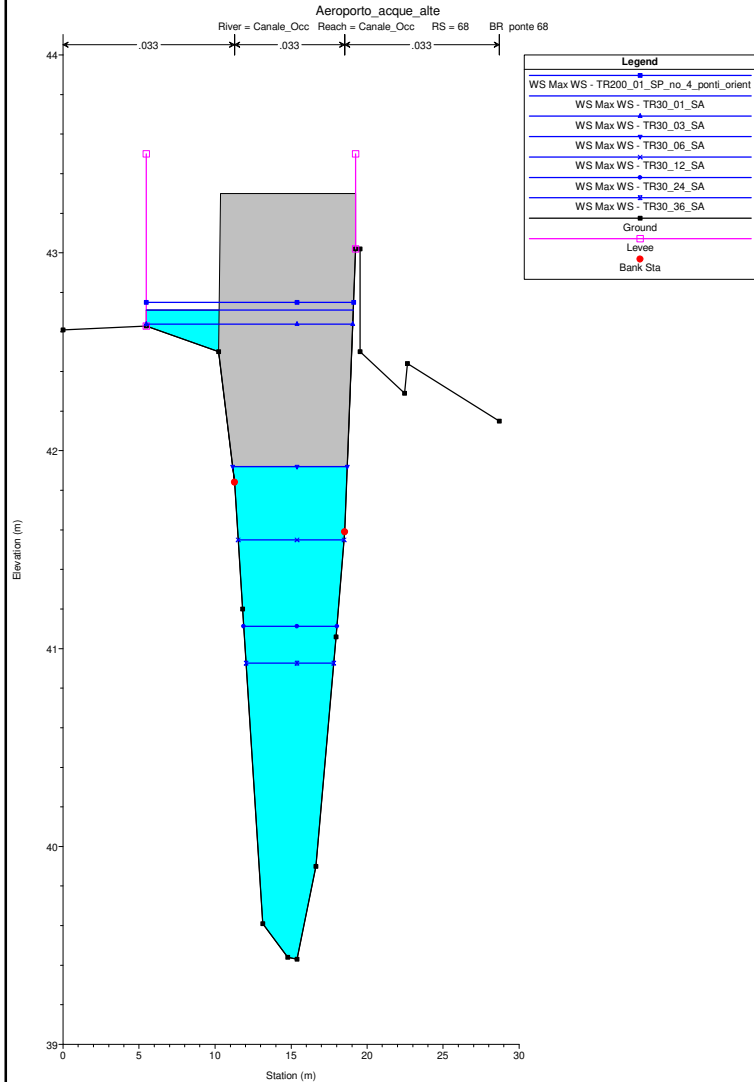
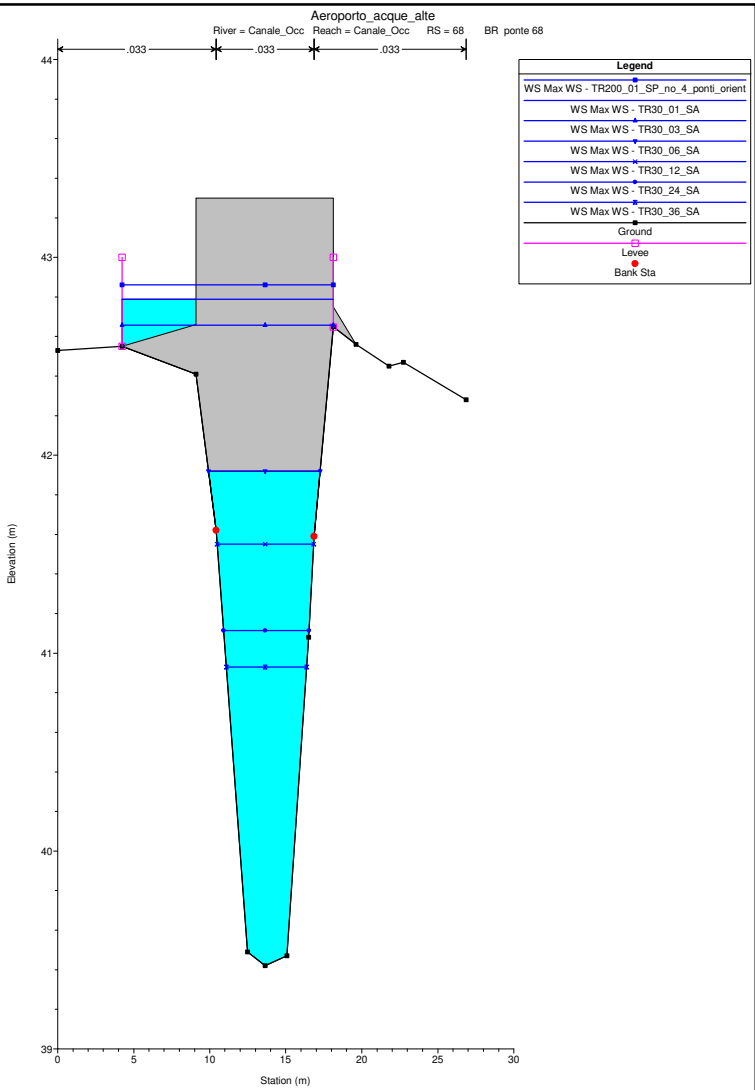
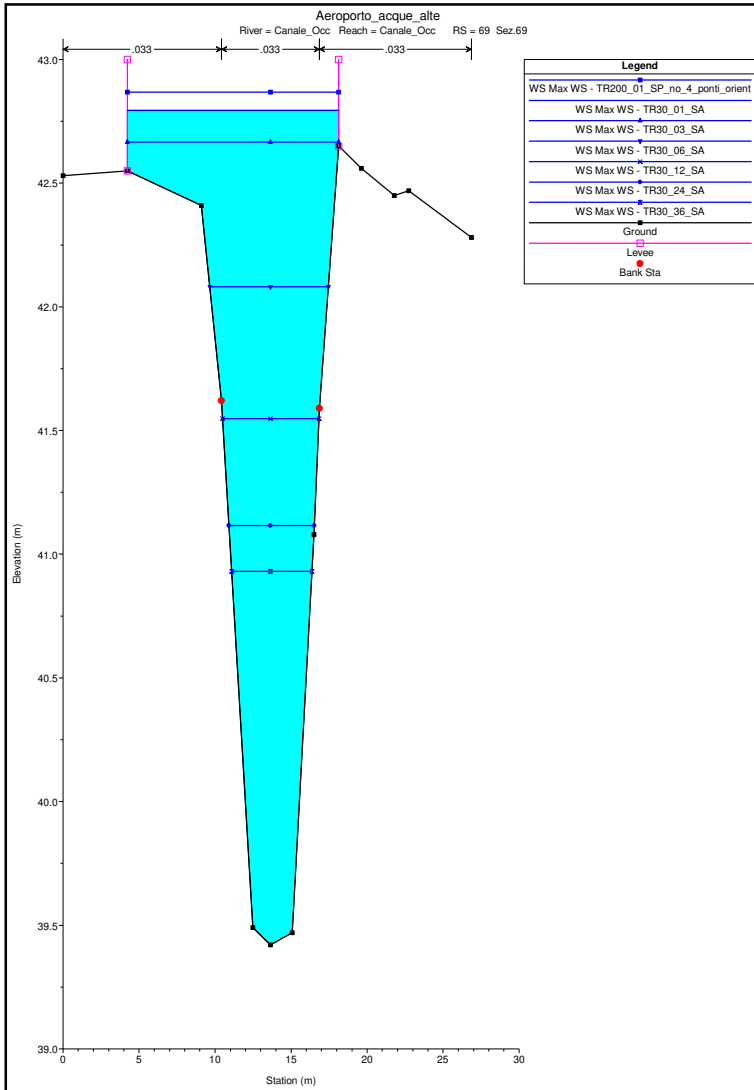
Legend	
WS Max WS - TR200_01_SP_no_4_ponti_orient	Blue line with arrow
WS Max WS - TR30_01_SA	Blue line with arrow
WS Max WS - TR30_03_SA	Blue line with arrow
WS Max WS - TR30_06_SA	Blue line with arrow
WS Max WS - TR30_12_SA	Blue line with arrow
WS Max WS - TR30_24_SA	Blue line with arrow
WS Max WS - TR30_36_SA	Blue line with arrow
Ground	Black line
Levee	Pink line
Bank Sta	Red dot

Aeroporto_acque_alte

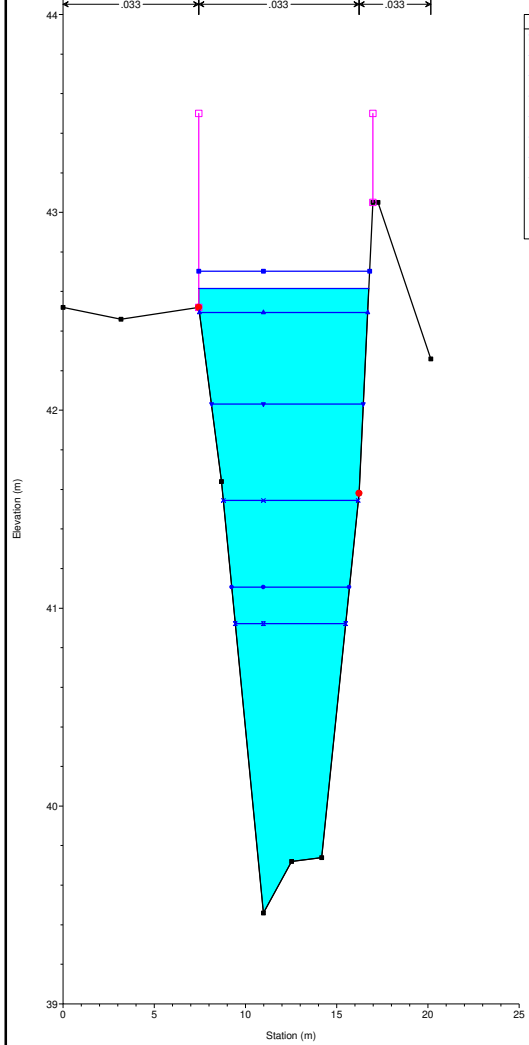
River = Canale_Occ Reach = Canale_Occ RS = 70 Sez.70



Legend	
WS Max WS - TR200_01_SP_no_4_ponti_orient	Blue line with arrow
WS Max WS - TR30_01_SA	Blue line with arrow
WS Max WS - TR30_03_SA	Blue line with arrow
WS Max WS - TR30_06_SA	Blue line with arrow
WS Max WS - TR30_12_SA	Blue line with arrow
WS Max WS - TR30_24_SA	Blue line with arrow
WS Max WS - TR30_36_SA	Blue line with arrow
Ground	Black line
Levee	Pink line
Bank Sta	Red dot

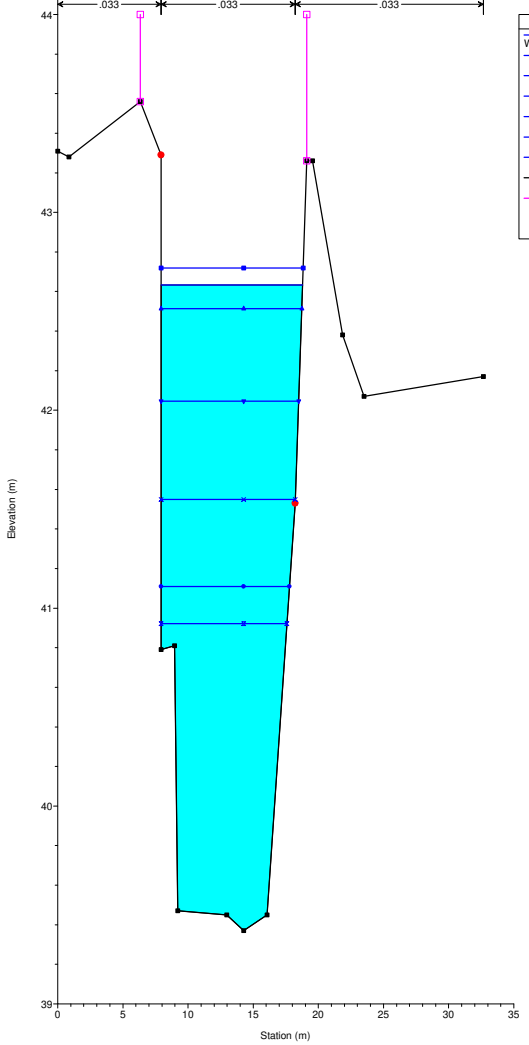


Aeroporto_acque_alte
River = Canale_Occ Reach = Canale_Occ RS = 66 Sez.66



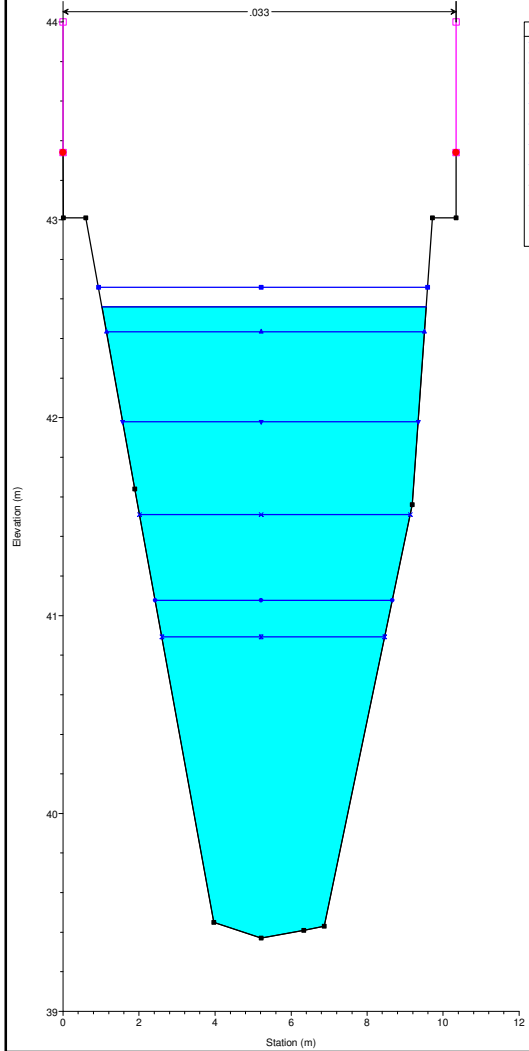
Legend	
WS Max WS - TR200_01_SP_no_4_ponti_orient	Blue line with arrow
WS Max WS - TR30_01_SA	Blue line with arrow
WS Max WS - TR30_03_SA	Blue line with arrow
WS Max WS - TR30_06_SA	Blue line with arrow
WS Max WS - TR30_12_SA	Blue line with arrow
WS Max WS - TR30_24_SA	Blue line with arrow
WS Max WS - TR30_36_SA	Blue line with arrow
Ground	Magenta line
Levee	Red line
Bank Sta	Red dot

Aeroporto_acque_alte
River = Canale_Occ Reach = Canale_Occ RS = 65 Sez.65



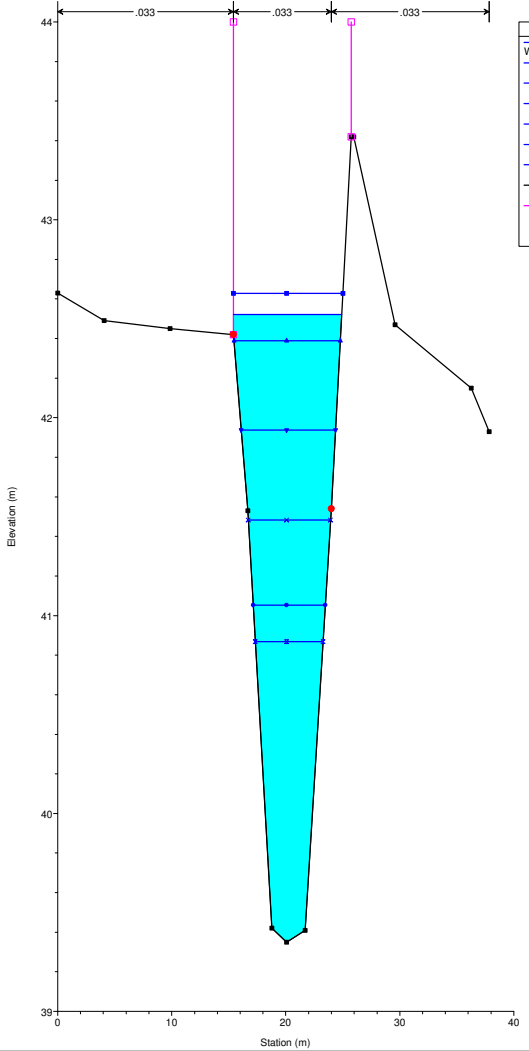
Legend	
WS Max WS - TR200_01_SP_no_4_ponti_orient	Blue line with arrow
WS Max WS - TR30_01_SA	Blue line with arrow
WS Max WS - TR30_03_SA	Blue line with arrow
WS Max WS - TR30_06_SA	Blue line with arrow
WS Max WS - TR30_12_SA	Blue line with arrow
WS Max WS - TR30_24_SA	Blue line with arrow
WS Max WS - TR30_36_SA	Blue line with arrow
Ground	Magenta line
Levee	Red line
Bank Sta	Red dot

Aeroporto_acque_alte
River = Canale_Occ Reach = Canale_Occ RS = 64 Sez.64

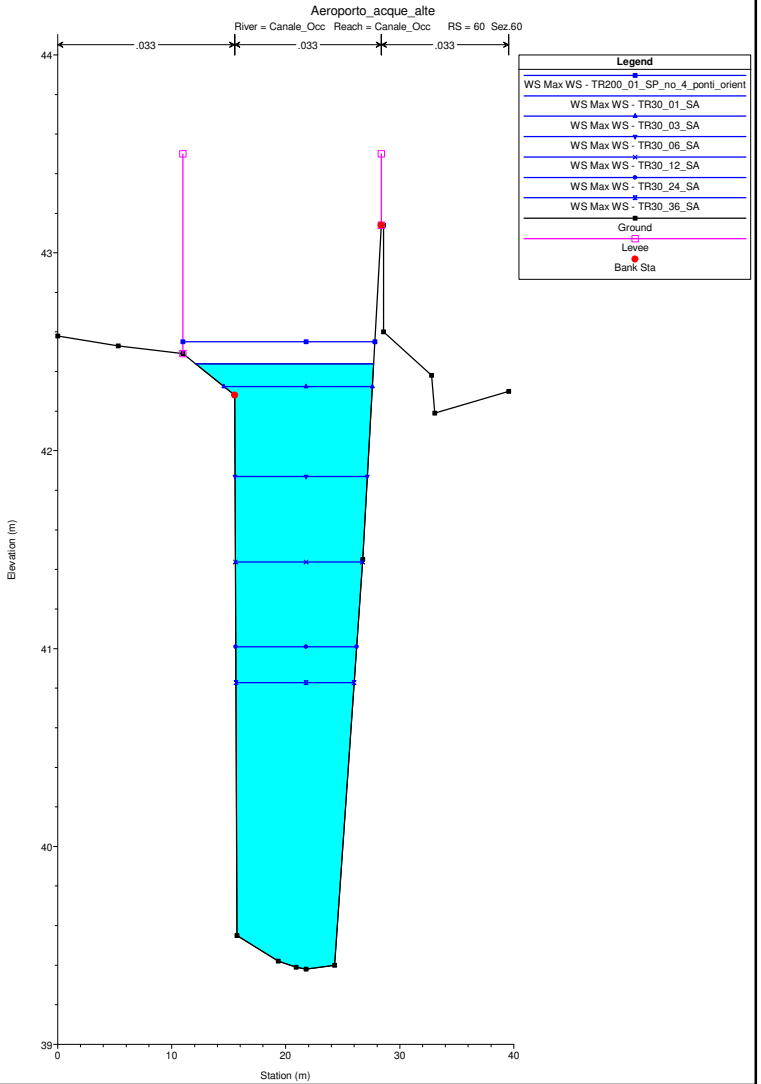

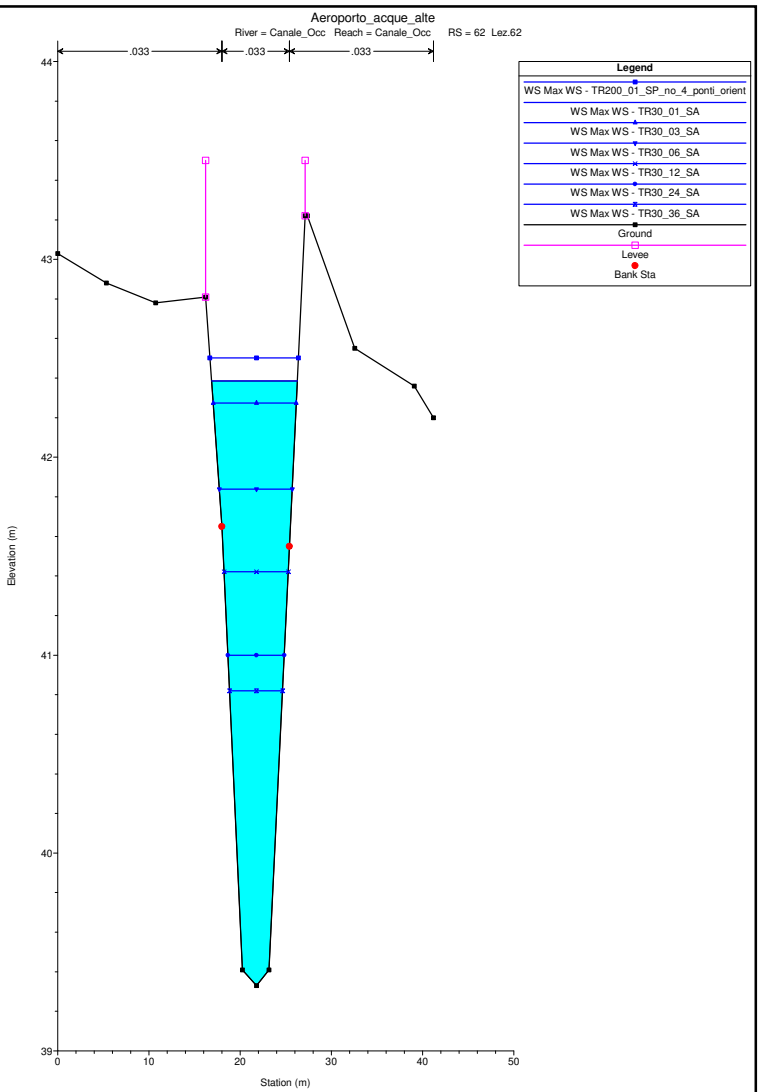
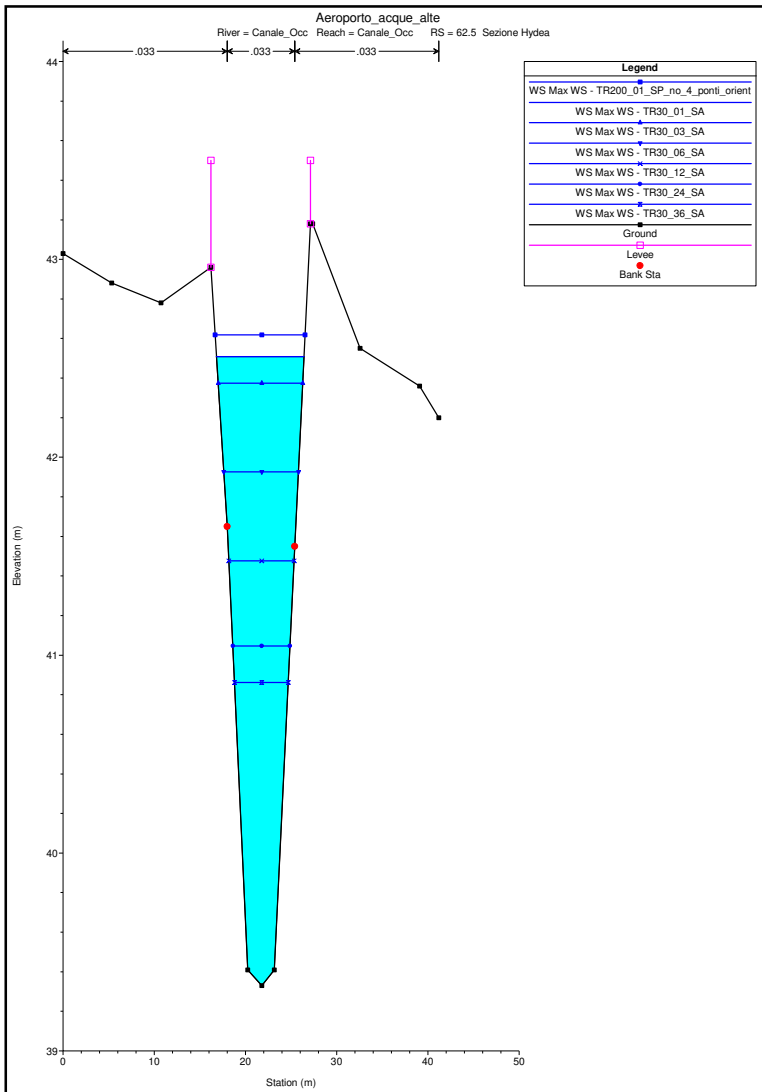


Legend	
WS Max WS - TR200_01_SP_no_4_ponti_orient	Blue line with arrow
WS Max WS - TR30_01_SA	Blue line with arrow
WS Max WS - TR30_03_SA	Blue line with arrow
WS Max WS - TR30_06_SA	Blue line with arrow
WS Max WS - TR30_12_SA	Blue line with arrow
WS Max WS - TR30_24_SA	Blue line with arrow
WS Max WS - TR30_36_SA	Blue line with arrow
Ground	Magenta line
Levee	Red line
Bank Sta	Red dot

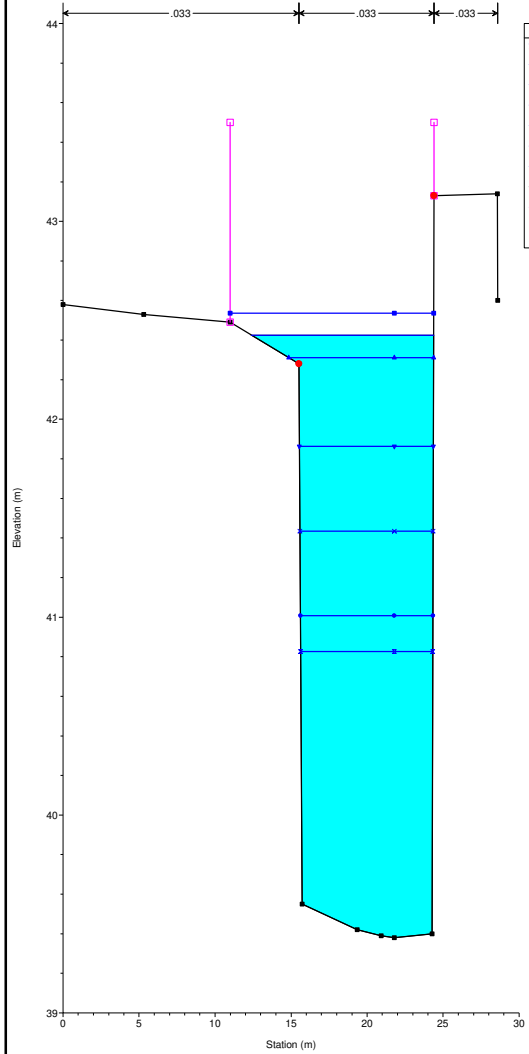
Aeroporto_acque_alte
River = Canale_Occ Reach = Canale_Occ RS = 63 Sez.63



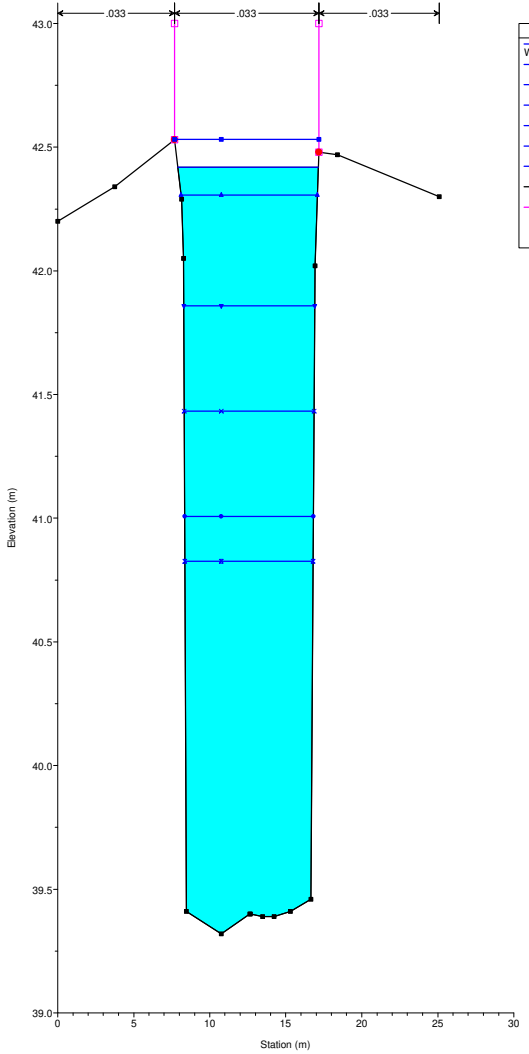
Legend	
WS Max WS - TR200_01_SP_no_4_ponti_orient	Blue line with arrow
WS Max WS - TR30_01_SA	Blue line with arrow
WS Max WS - TR30_03_SA	Blue line with arrow
WS Max WS - TR30_06_SA	Blue line with arrow
WS Max WS - TR30_12_SA	Blue line with arrow
WS Max WS - TR30_24_SA	Blue line with arrow
WS Max WS - TR30_36_SA	Blue line with arrow
Ground	Magenta line
Levee	Red line
Bank Sta	Red dot



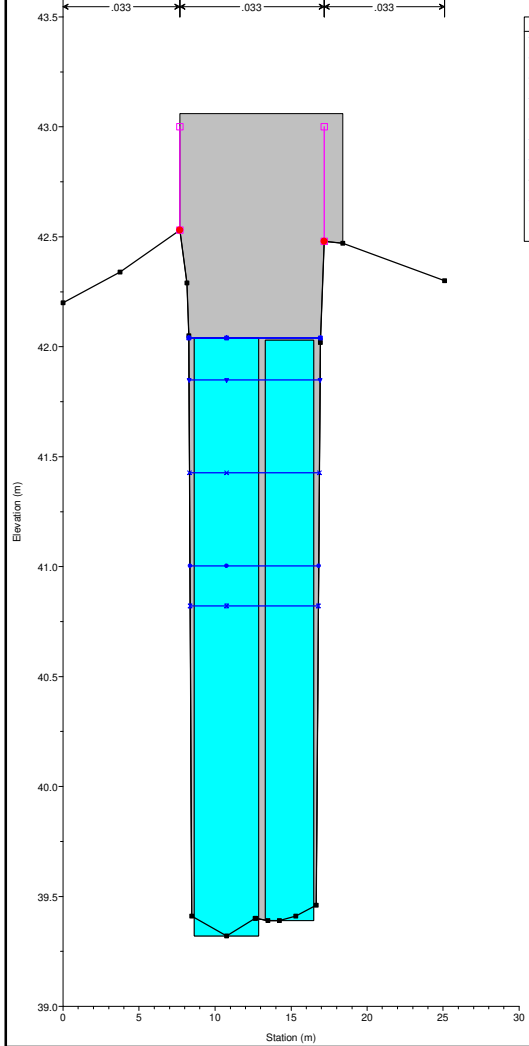
Aeroporto_acque_alte
River = Canale_Occ Reach = Canale_Occ RS = 59.9 Sez.59.9



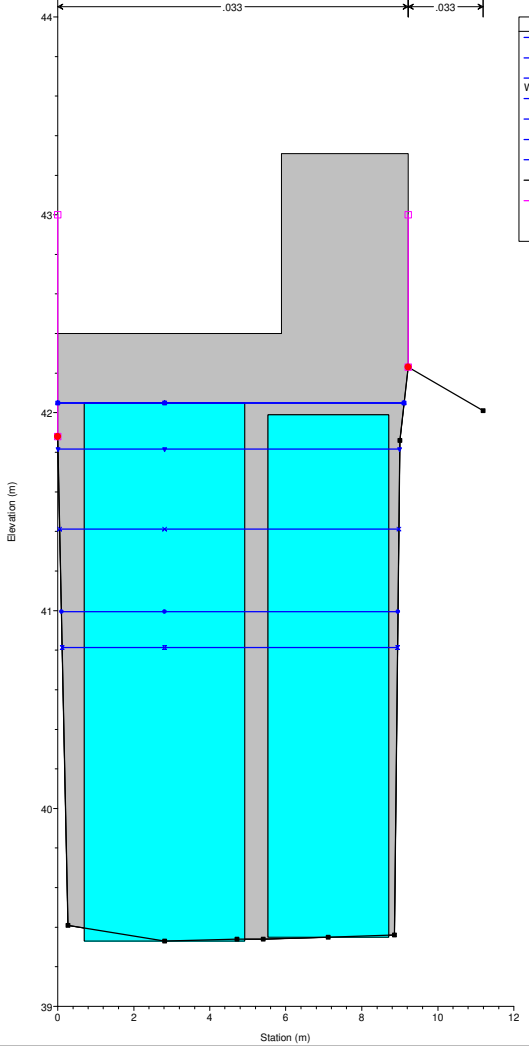
Aeroporto_acque_alte
River = Canale_Occ Reach = Canale_Occ RS = 59 Sez.59

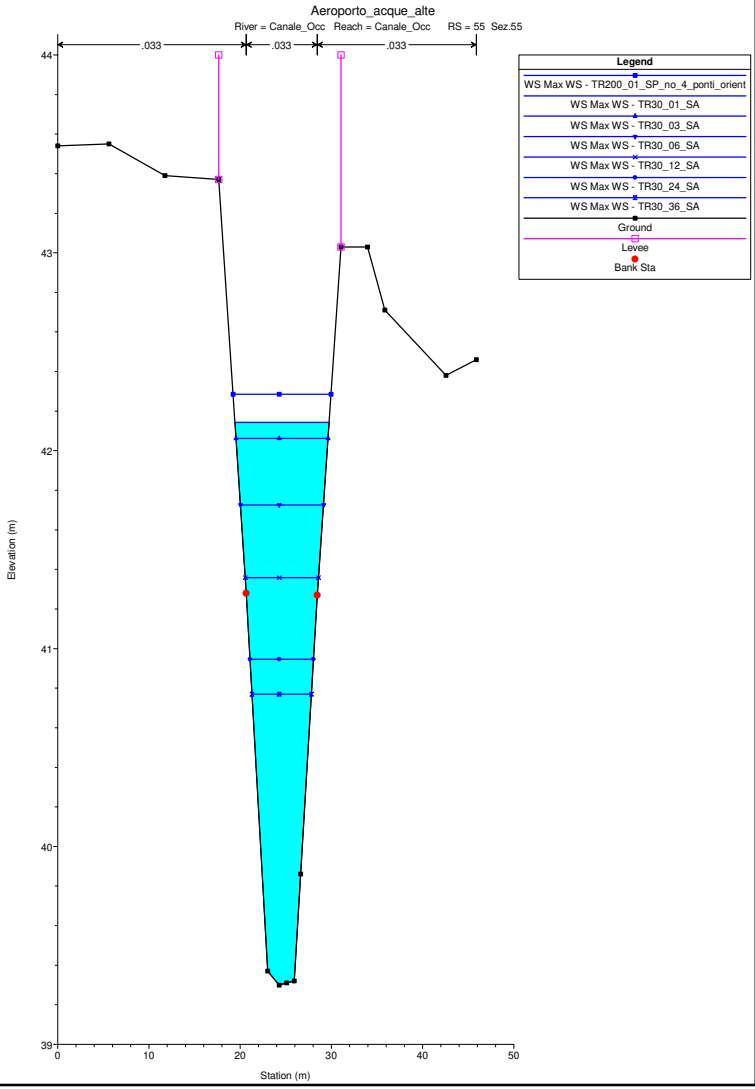
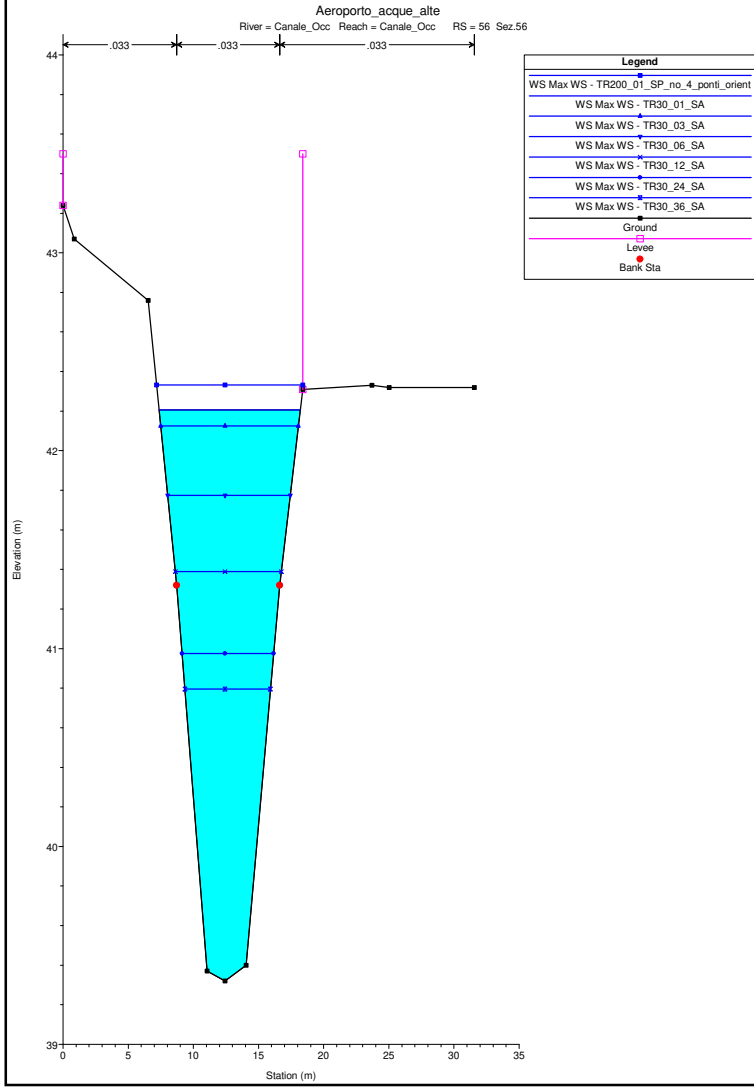
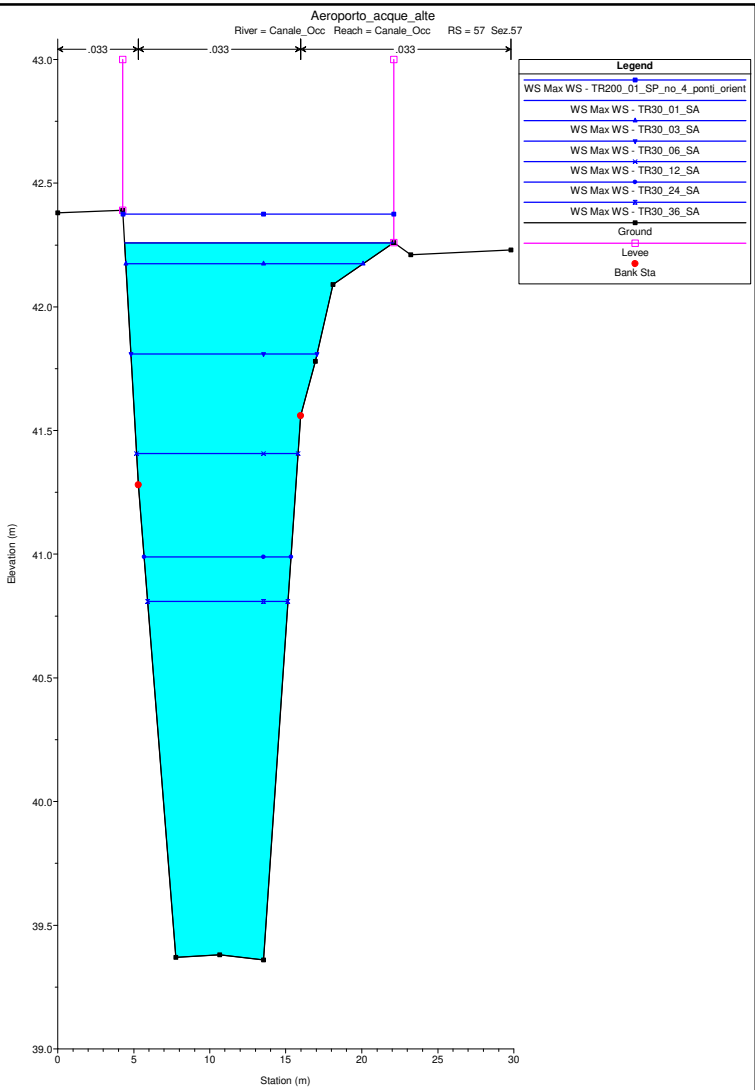
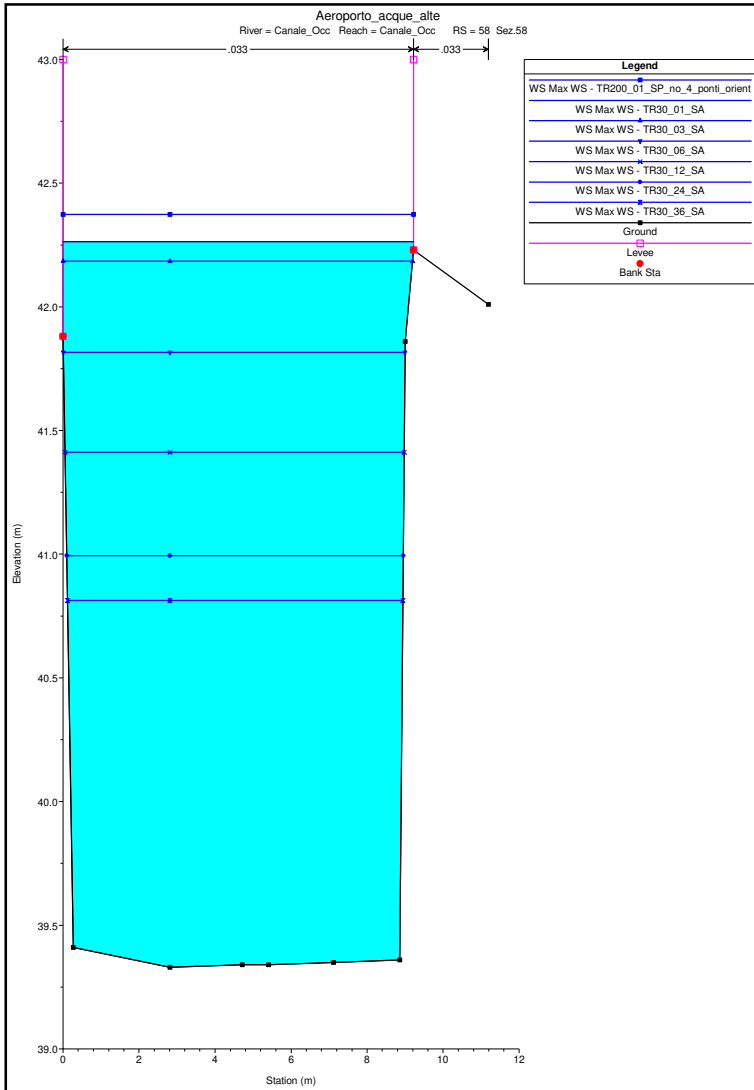


Aeroporto_acque_alte
River = Canale_Occ Reach = Canale_Occ Culv Tombino 58.5 RS = 58.5



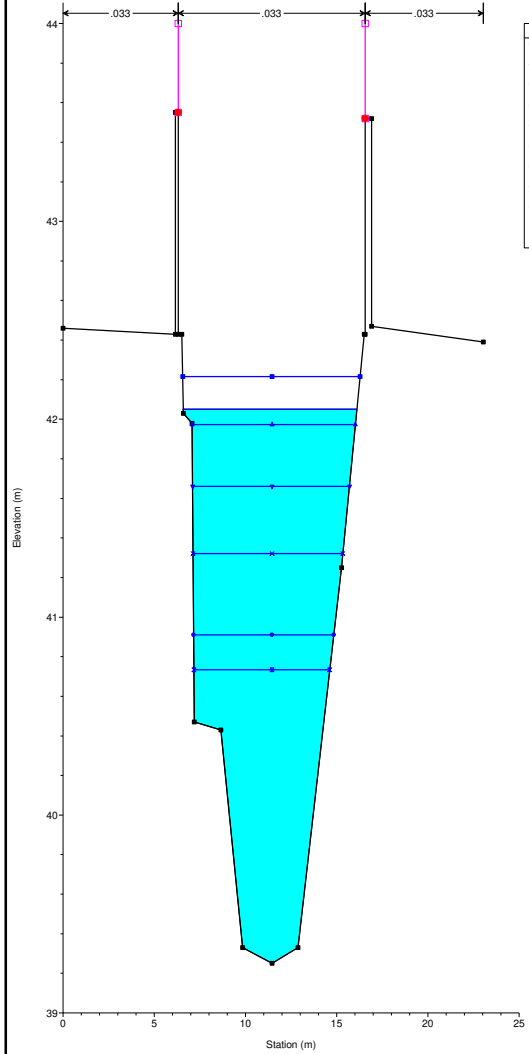
Aeroporto_acque_alte
River = Canale_Occ Reach = Canale_Occ Culv Tombino 58.5 RS = 58.5





Aeroporto_acque_alte

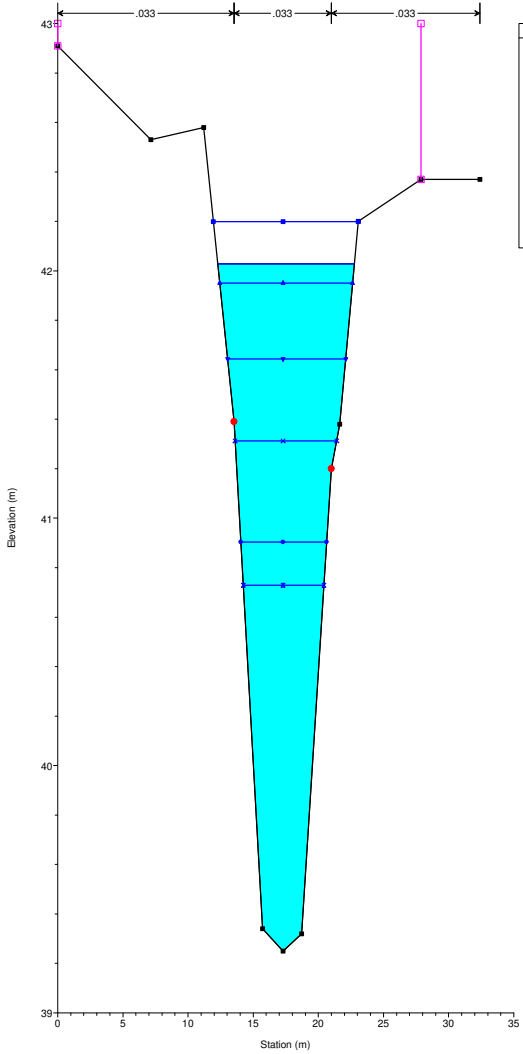
River = Canale_Occ Reach = Canale_Occ RS = 54 Sez.54



Legend	
WS Max WS - TR200_01_SP_no_4_ponti_orient	Blue line with arrow
WS Max WS - TR30_01_SA	Blue line with arrow
WS Max WS - TR30_03_SA	Blue line with arrow
WS Max WS - TR30_06_SA	Blue line with arrow
WS Max WS - TR30_12_SA	Blue line with arrow
WS Max WS - TR30_24_SA	Blue line with arrow
WS Max WS - TR30_36_SA	Blue line with arrow
Ground	Black line
Levee	Pink line
Bank Sta	Red dot

Aeroporto_acque_alte

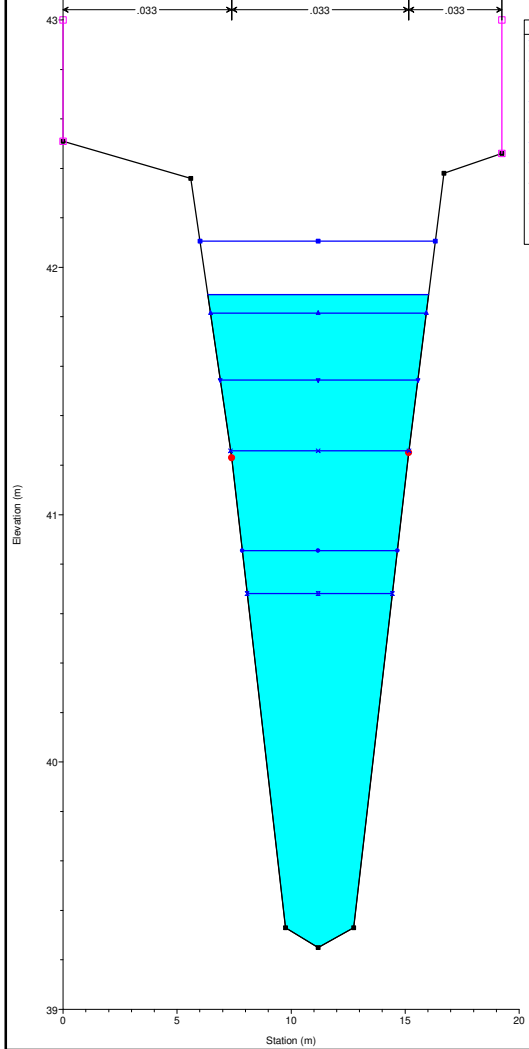
River = Canale_Occ Reach = Canale_Occ RS = 53 Sez.53



Legend	
WS Max WS - TR200_01_SP_no_4_ponti_orient	Blue line with arrow
WS Max WS - TR30_01_SA	Blue line with arrow
WS Max WS - TR30_03_SA	Blue line with arrow
WS Max WS - TR30_06_SA	Blue line with arrow
WS Max WS - TR30_12_SA	Blue line with arrow
WS Max WS - TR30_24_SA	Blue line with arrow
WS Max WS - TR30_36_SA	Blue line with arrow
Ground	Black line
Levee	Pink line
Bank Sta	Red dot

Aeroporto_acque_alte

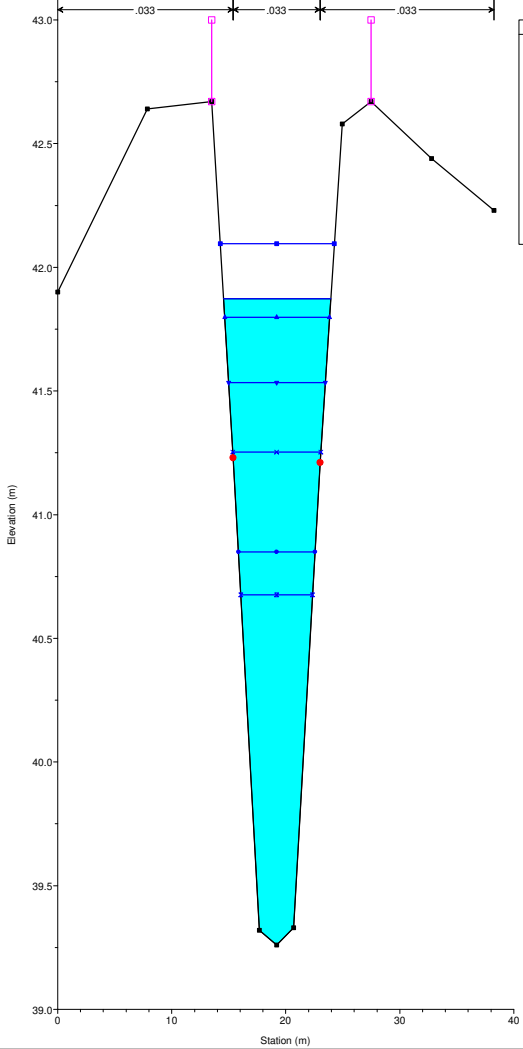
River = Canale_Occ Reach = Canale_Occ RS = 52 Sez.52



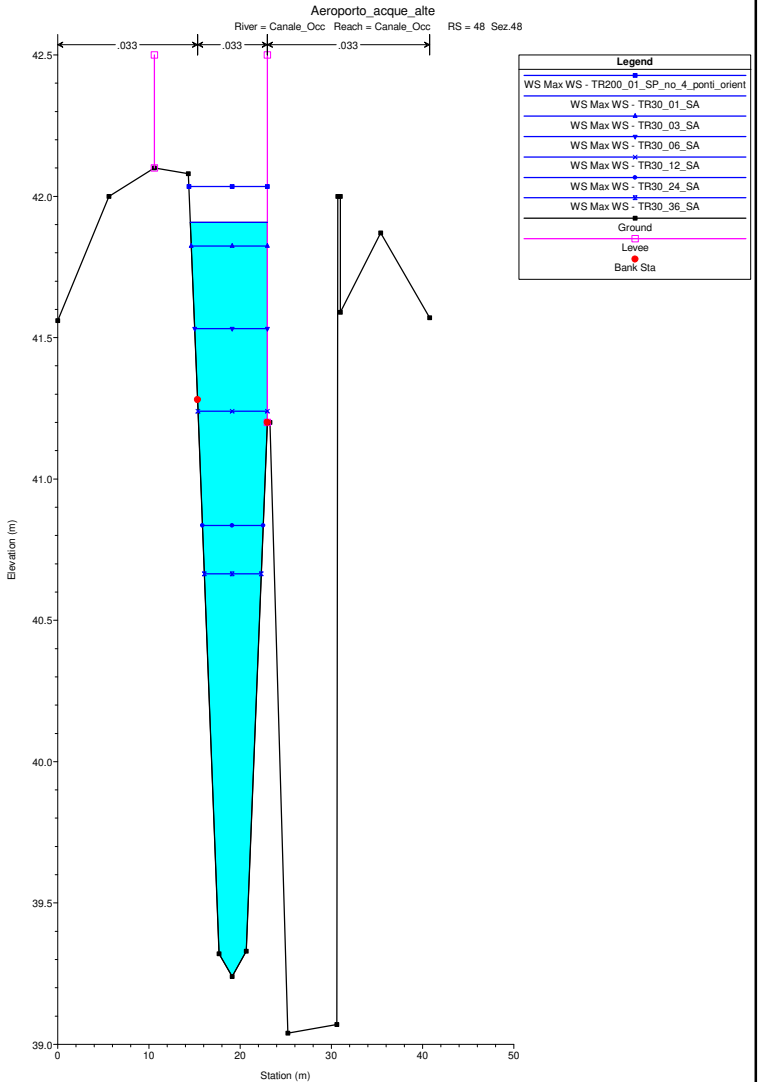
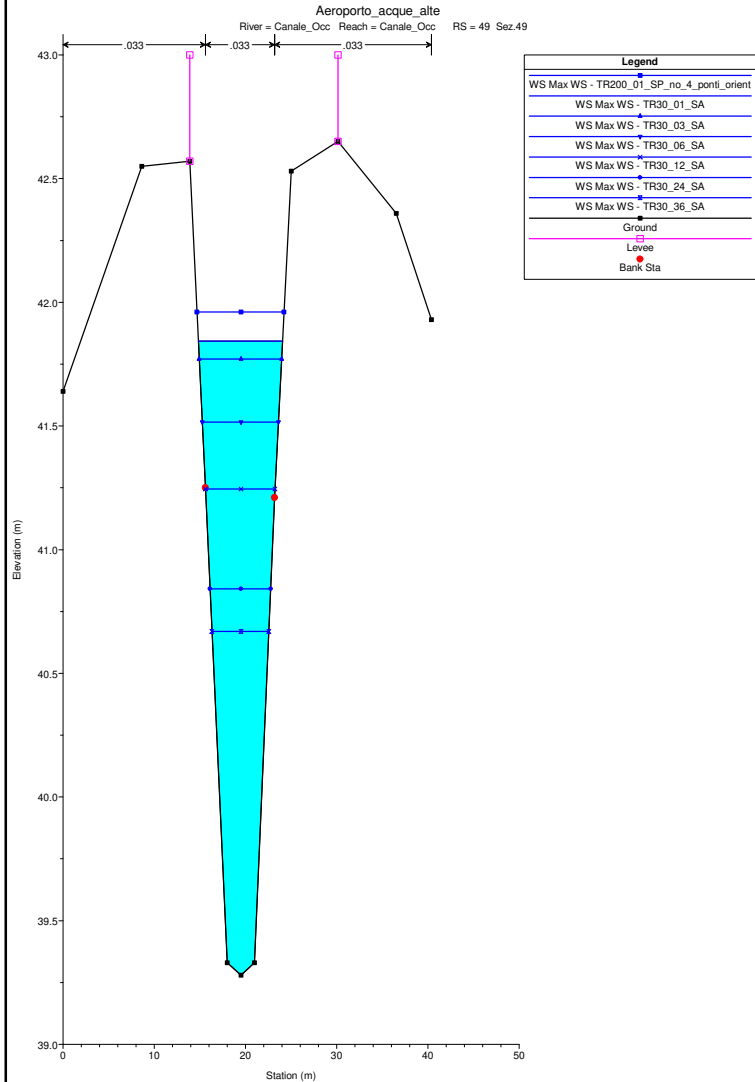
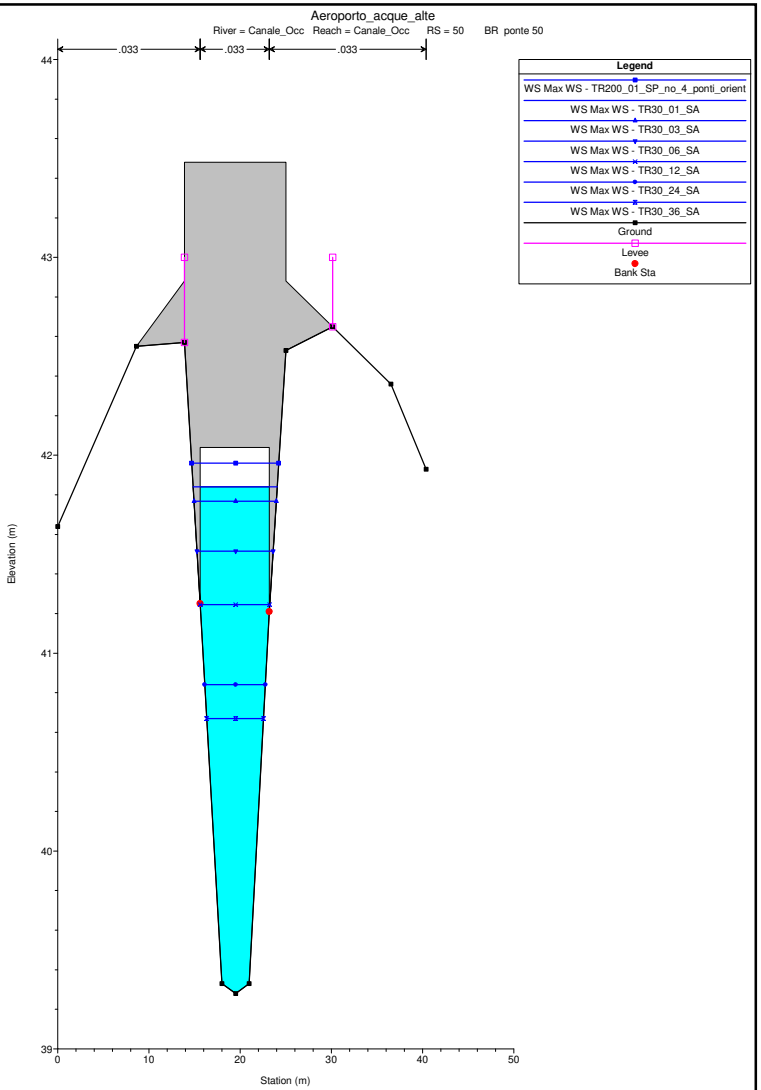
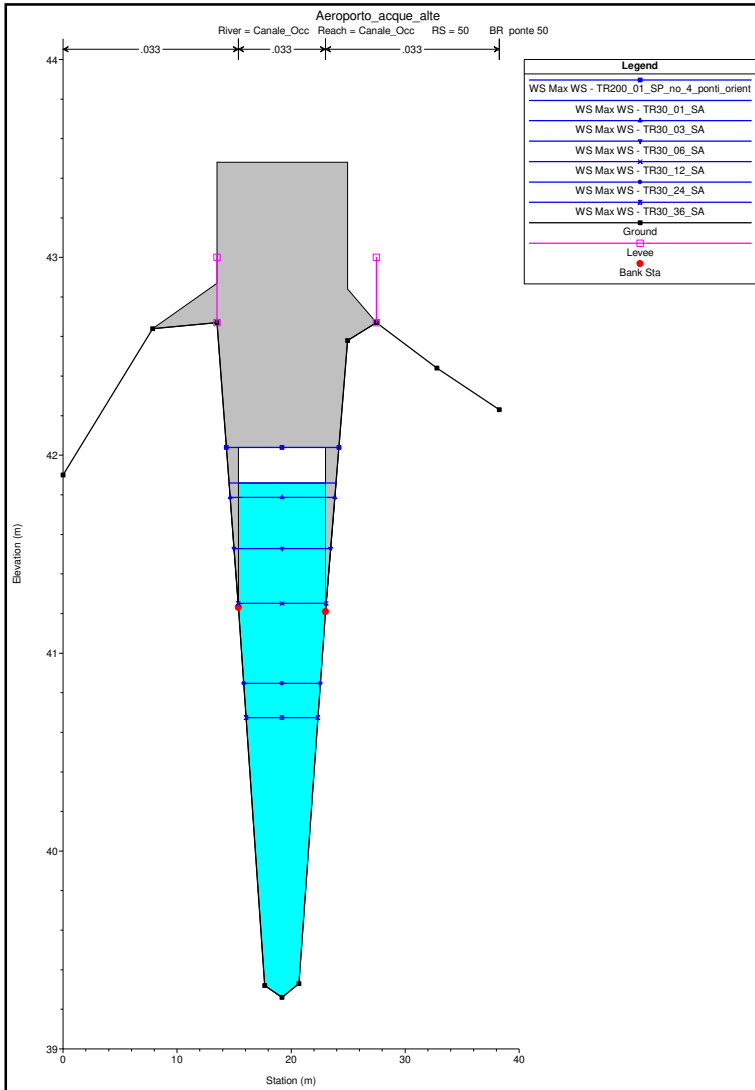
Legend	
WS Max WS - TR200_01_SP_no_4_ponti_orient	Blue line with arrow
WS Max WS - TR30_01_SA	Blue line with arrow
WS Max WS - TR30_03_SA	Blue line with arrow
WS Max WS - TR30_06_SA	Blue line with arrow
WS Max WS - TR30_12_SA	Blue line with arrow
WS Max WS - TR30_24_SA	Blue line with arrow
WS Max WS - TR30_36_SA	Blue line with arrow
Ground	Black line
Levee	Pink line
Bank Sta	Red dot

Aeroporto_acque_alte

River = Canale_Occ Reach = Canale_Occ RS = 51 Sez.51

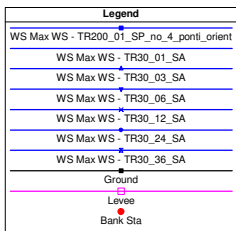
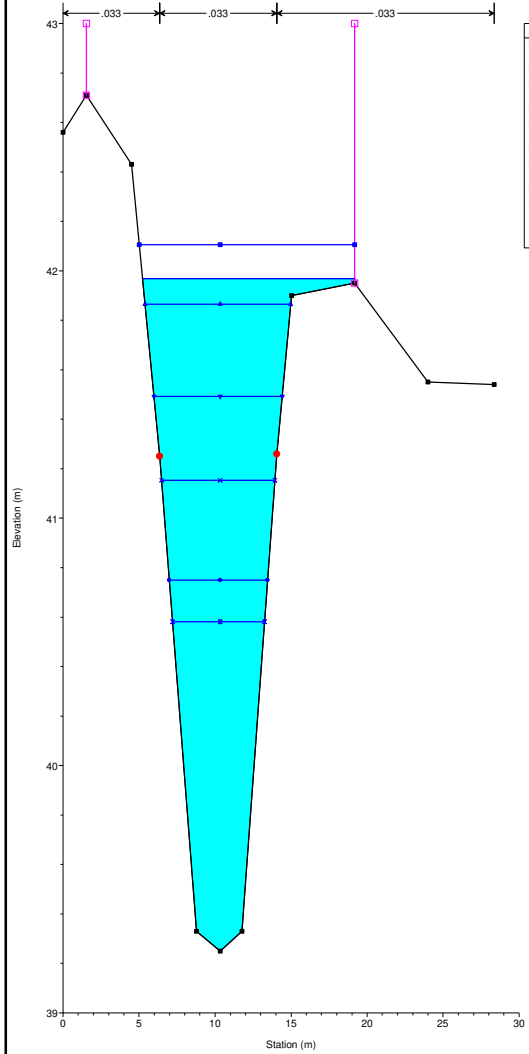


Legend	
WS Max WS - TR200_01_SP_no_4_ponti_orient	Blue line with arrow
WS Max WS - TR30_01_SA	Blue line with arrow
WS Max WS - TR30_03_SA	Blue line with arrow
WS Max WS - TR30_06_SA	Blue line with arrow
WS Max WS - TR30_12_SA	Blue line with arrow
WS Max WS - TR30_24_SA	Blue line with arrow
WS Max WS - TR30_36_SA	Blue line with arrow
Ground	Black line
Levee	Pink line
Bank Sta	Red dot



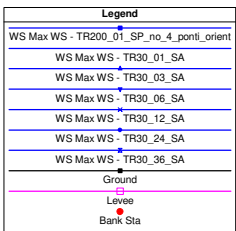
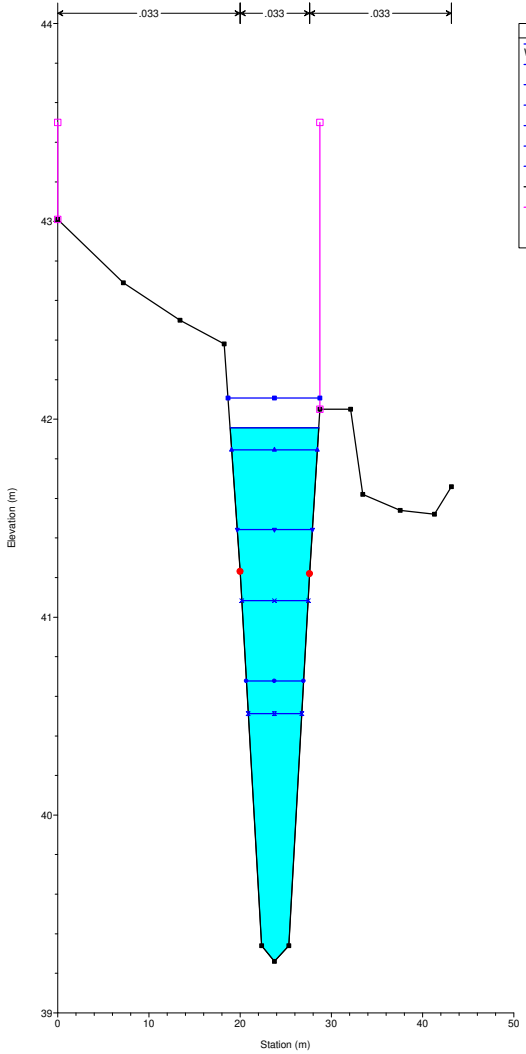
Aeroporto_acque_alte

River = Canale_Occ Reach = Canale_Occ RS = 47 Sez.47



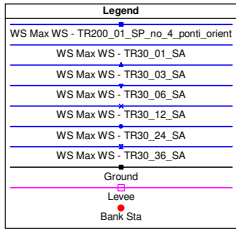
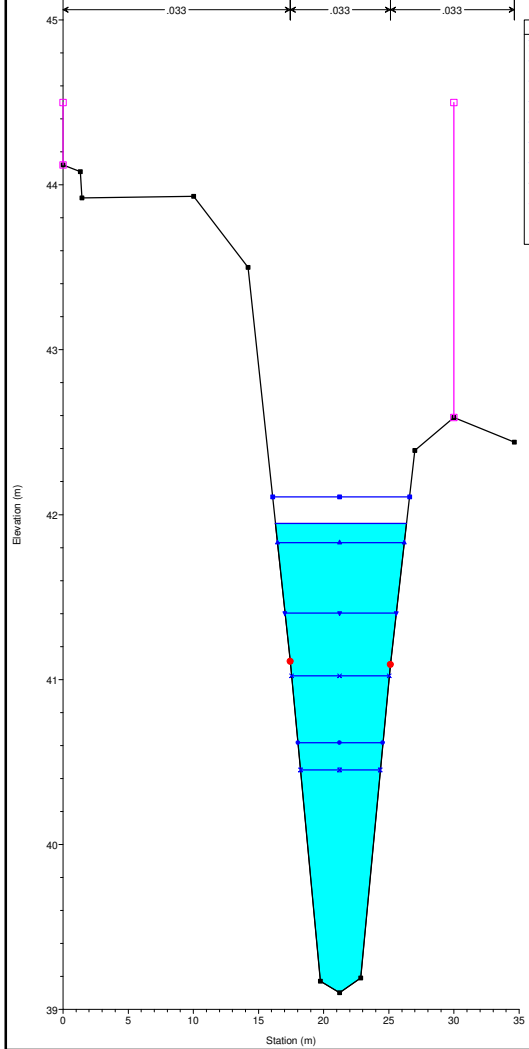
Aeroporto_acque_alte

River = Canale_Occ Reach = Canale_Occ RS = 46 Sez.46



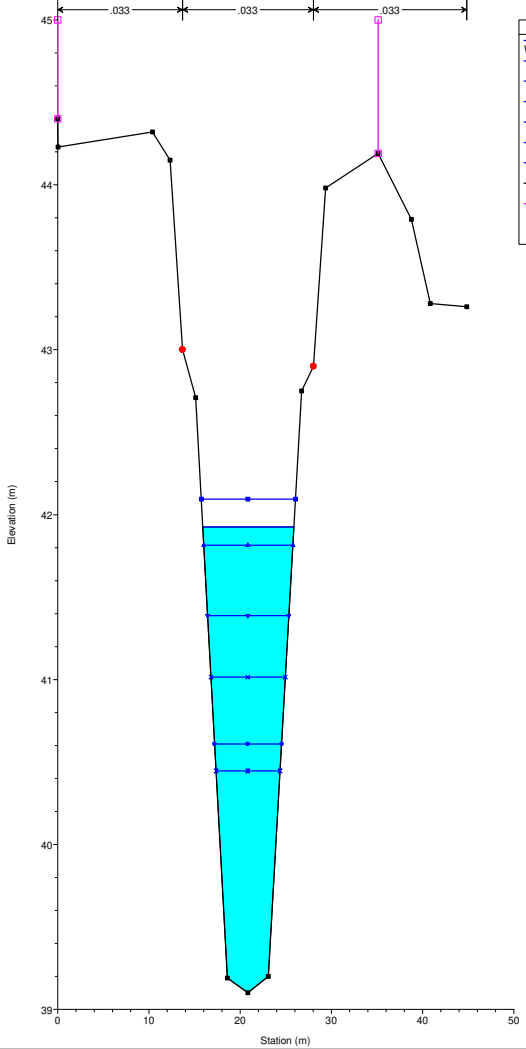
Aeroporto_acque_alte

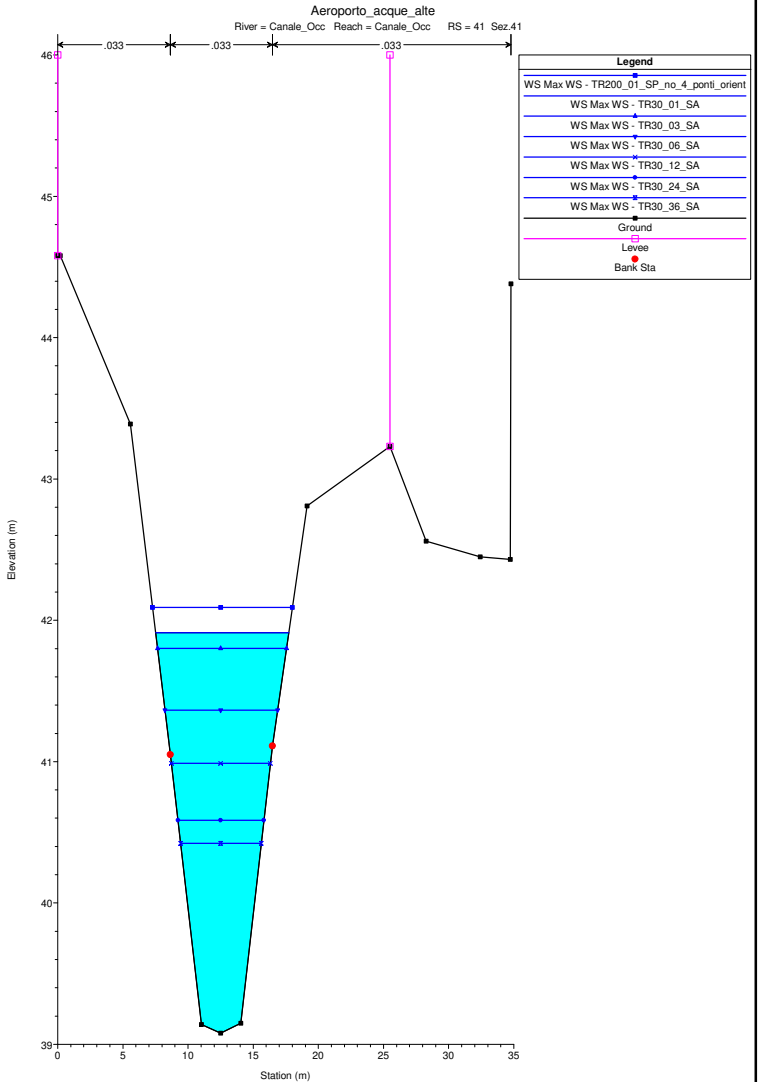
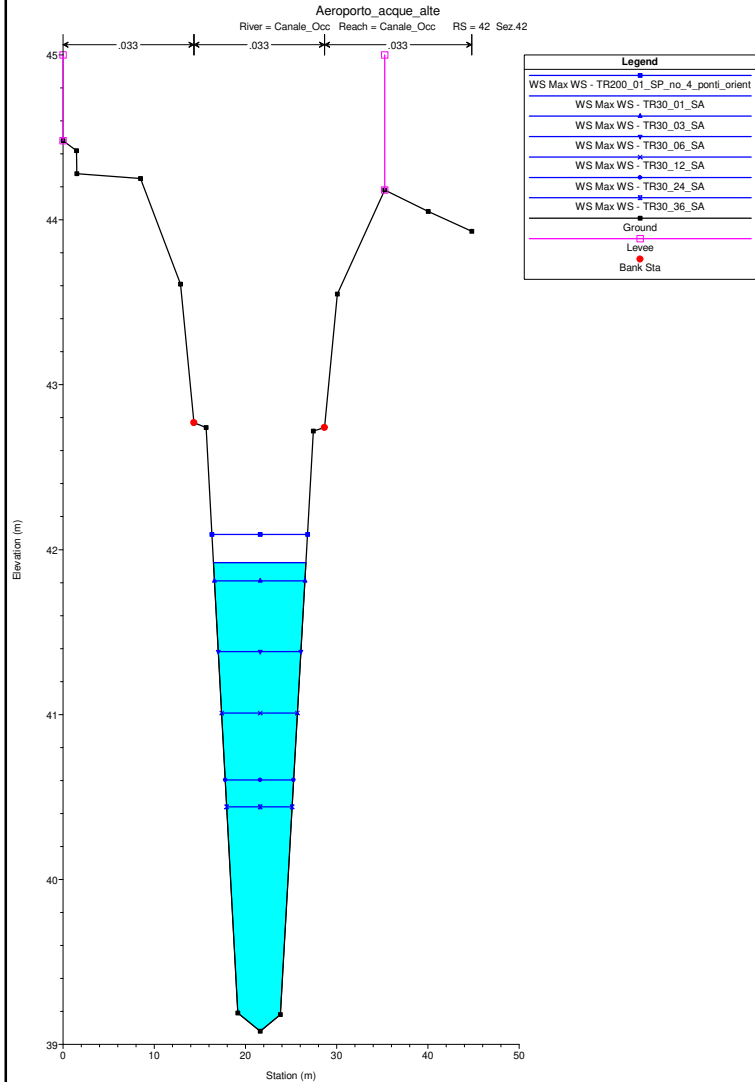
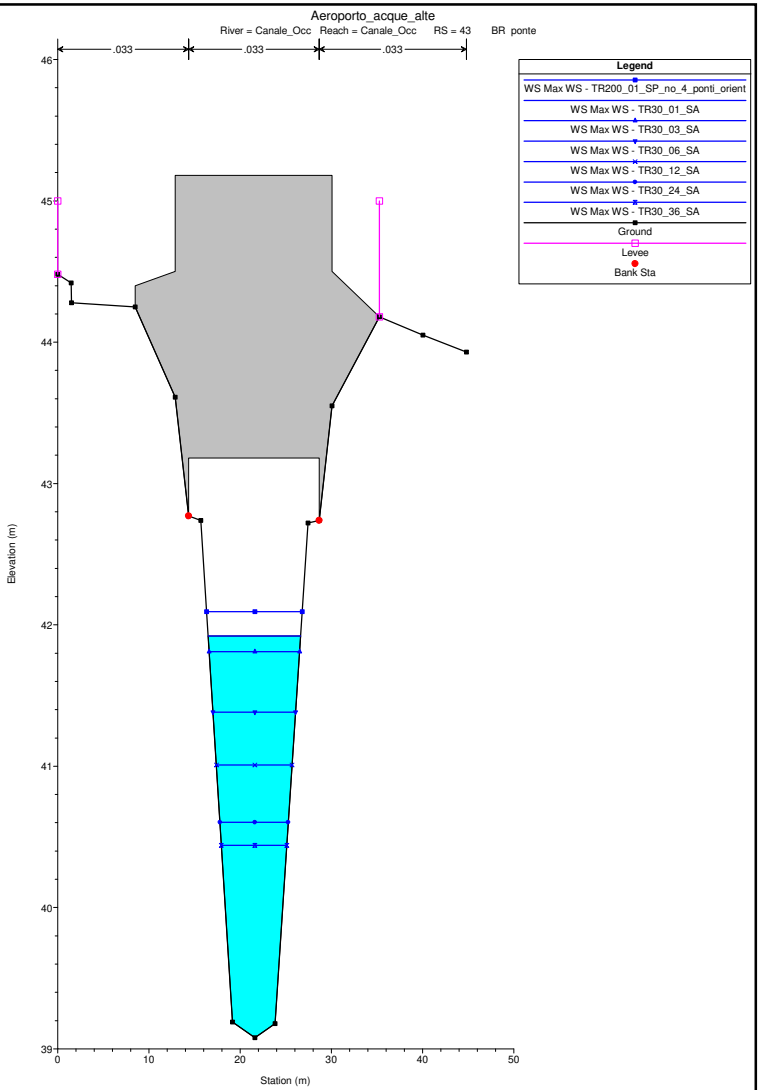
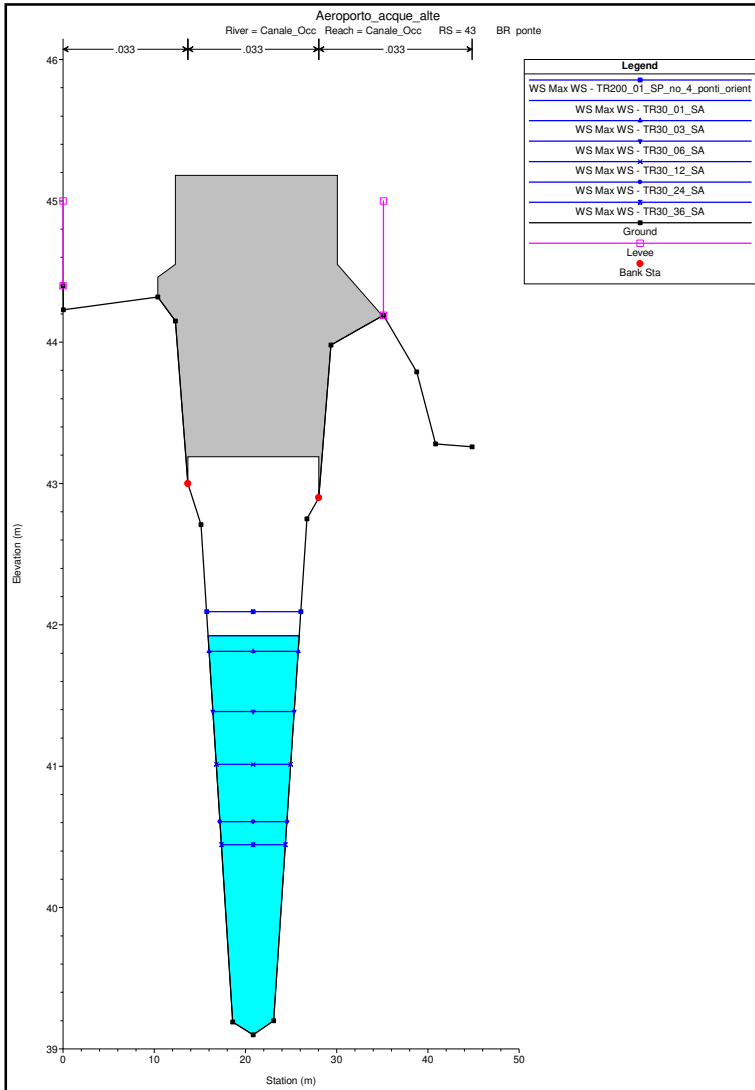
River = Canale_Occ Reach = Canale_Occ RS = 45 Sez.45

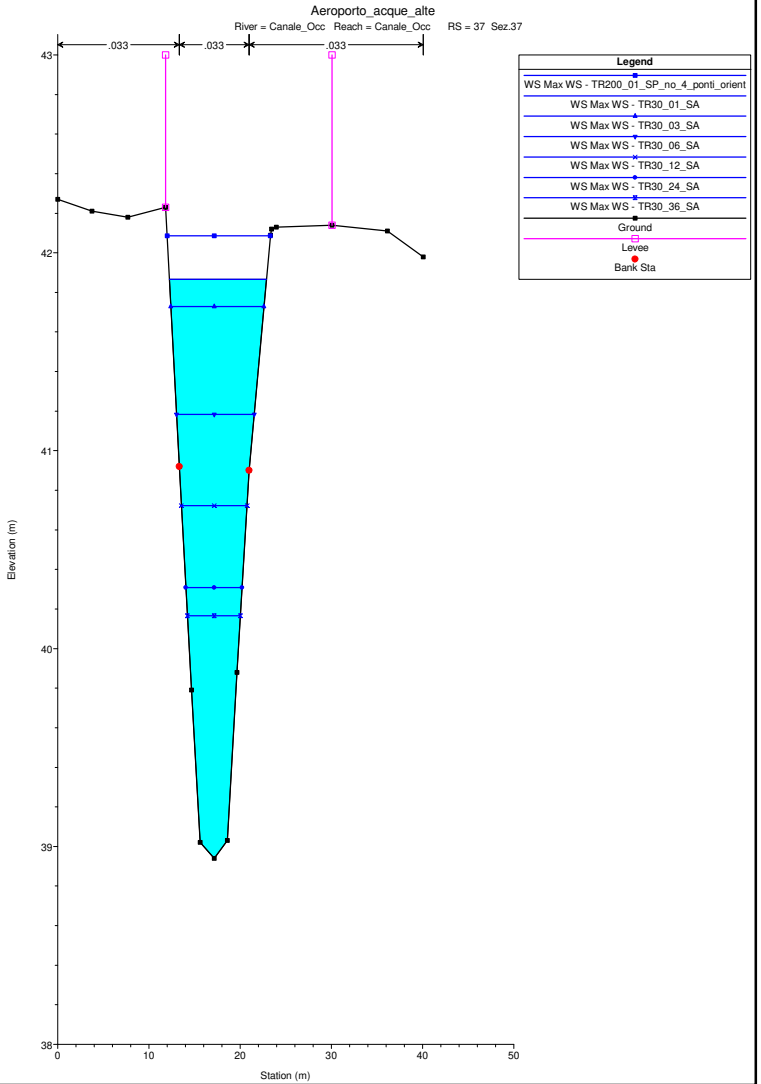
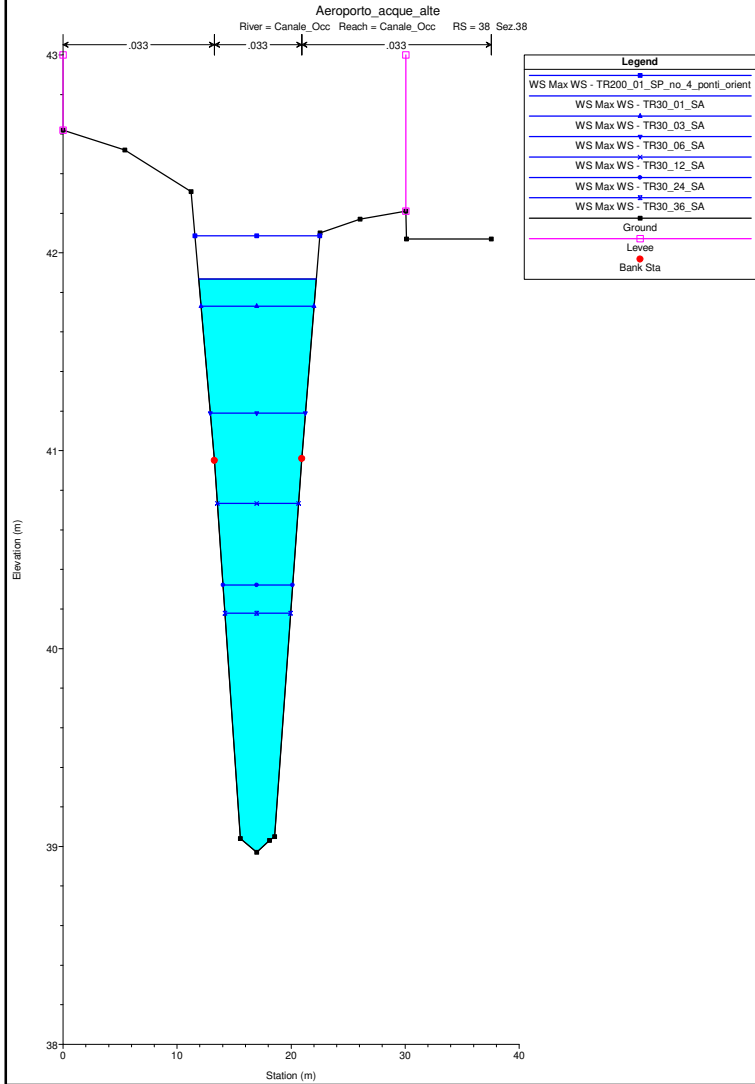
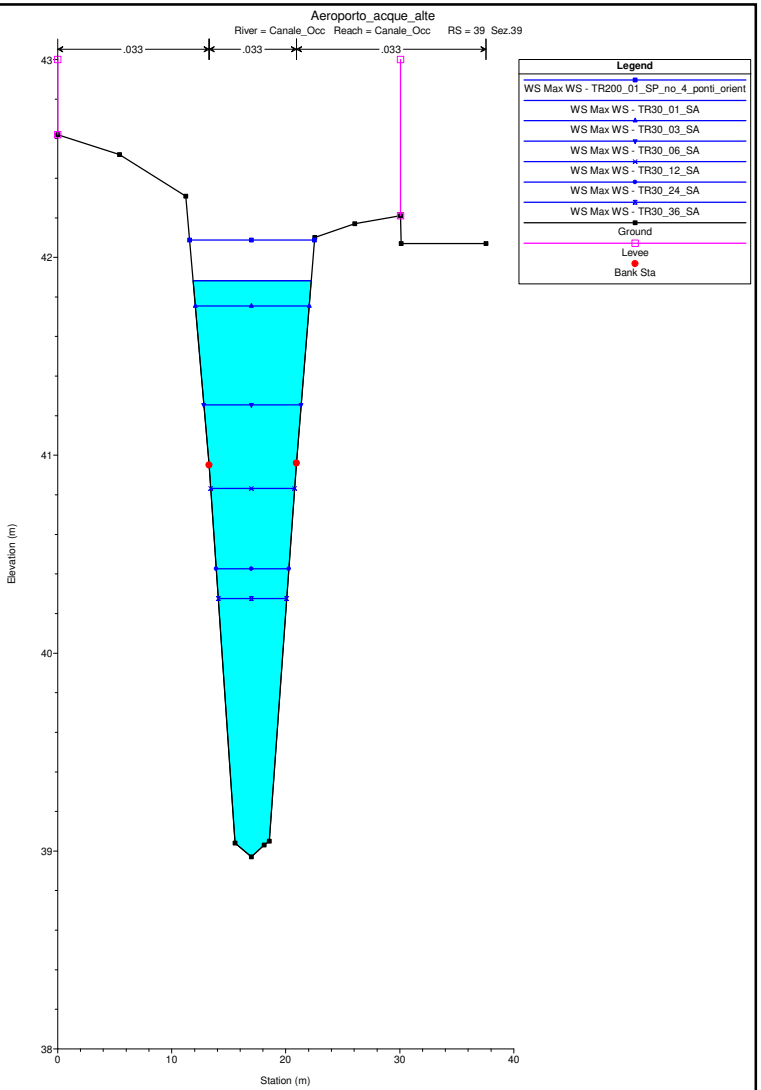
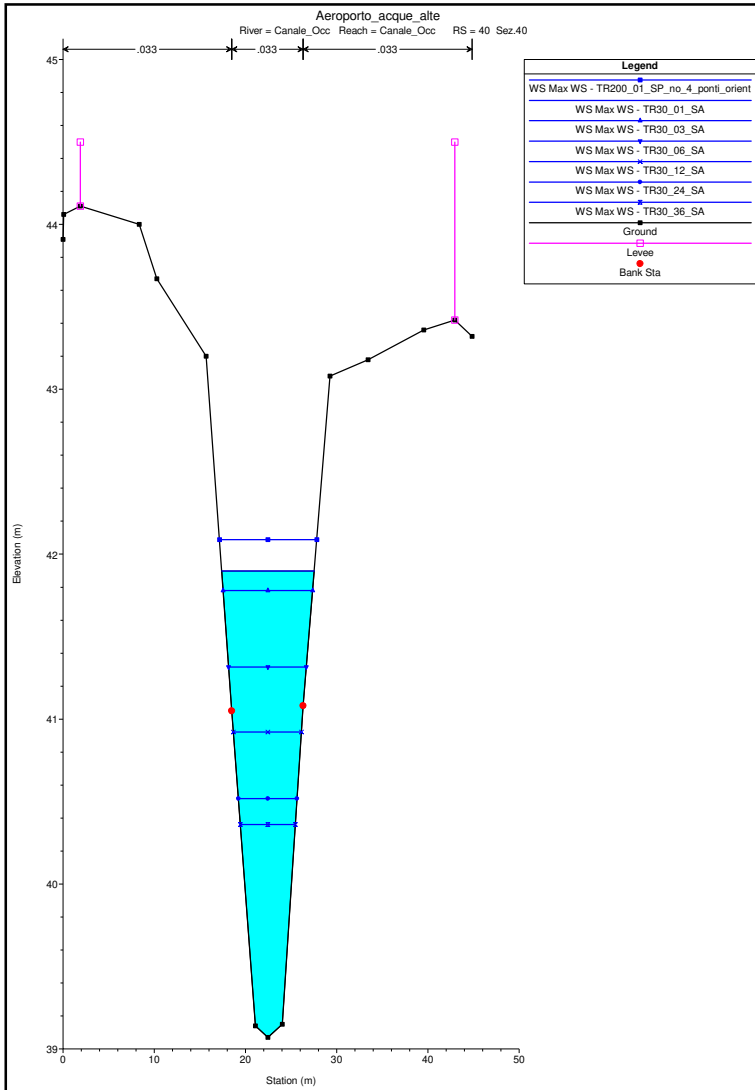


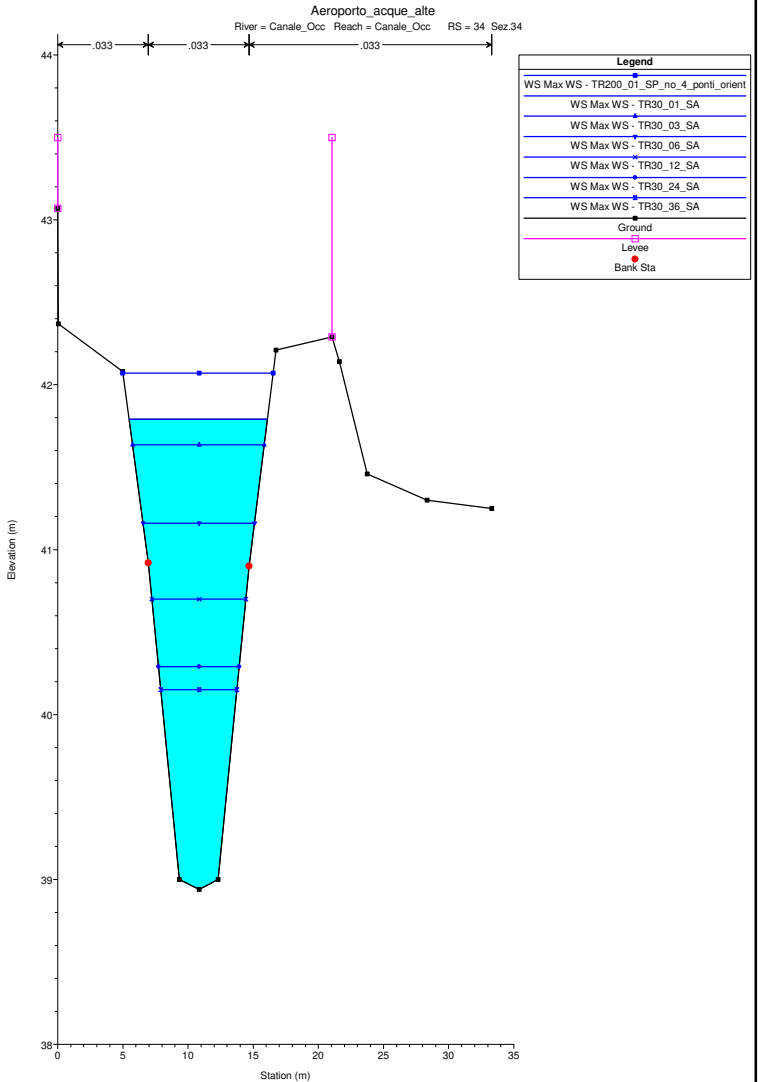
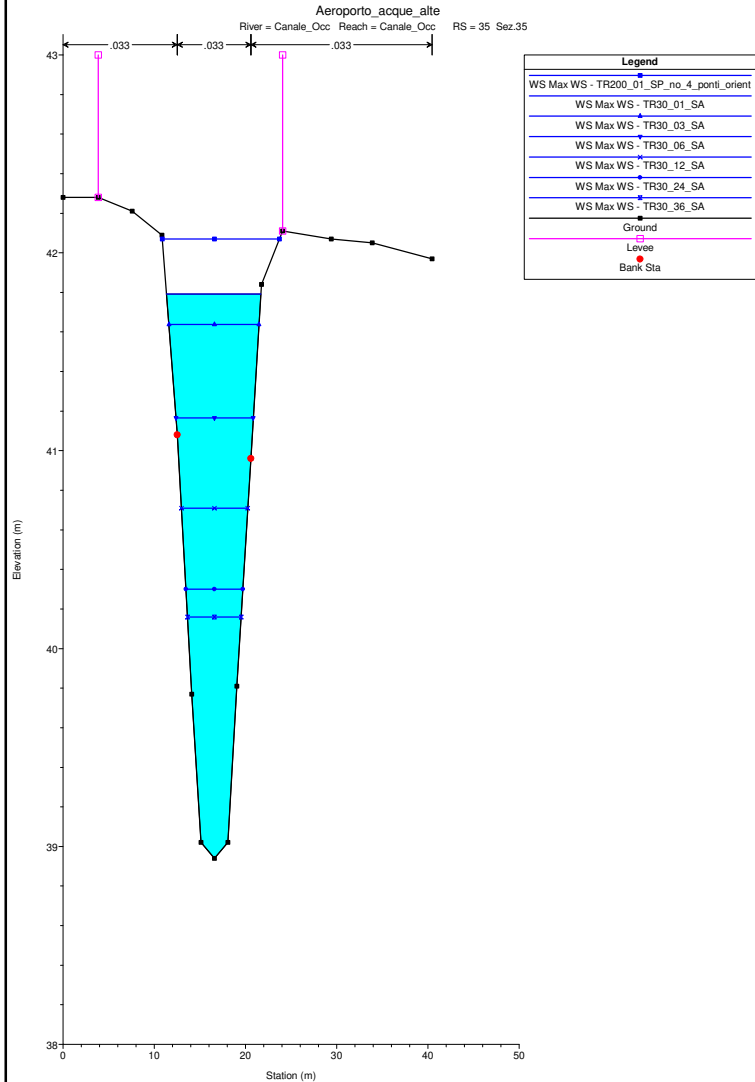
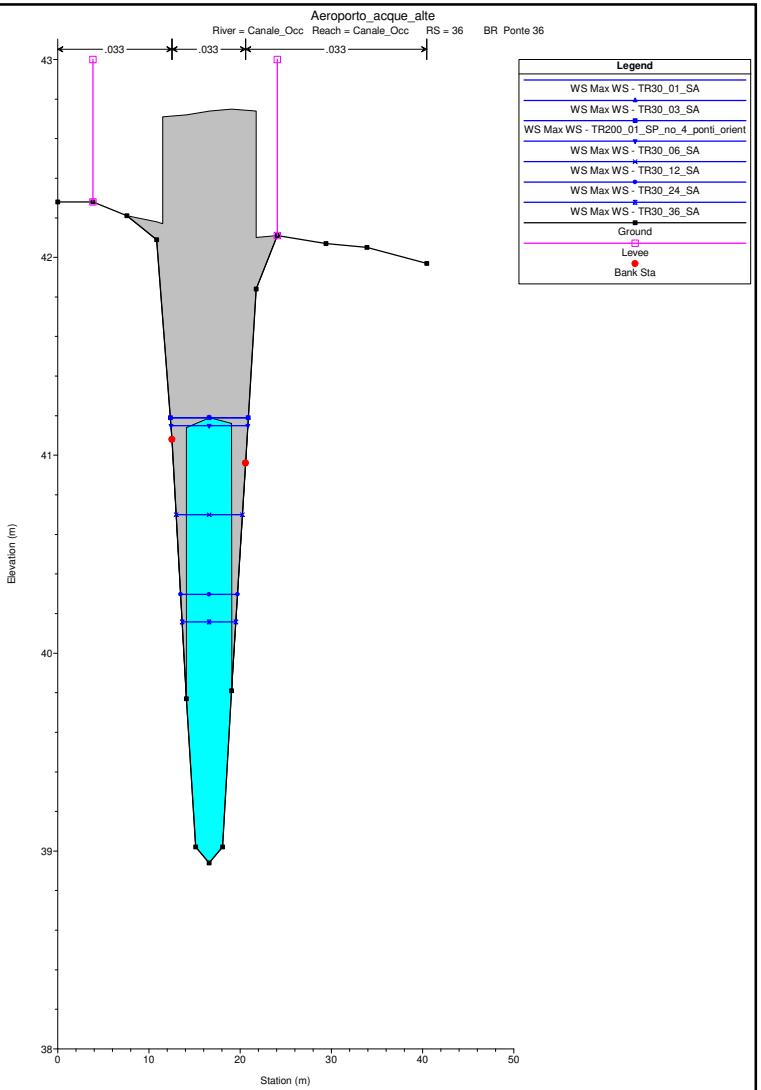

Aeroporto_acque_alte

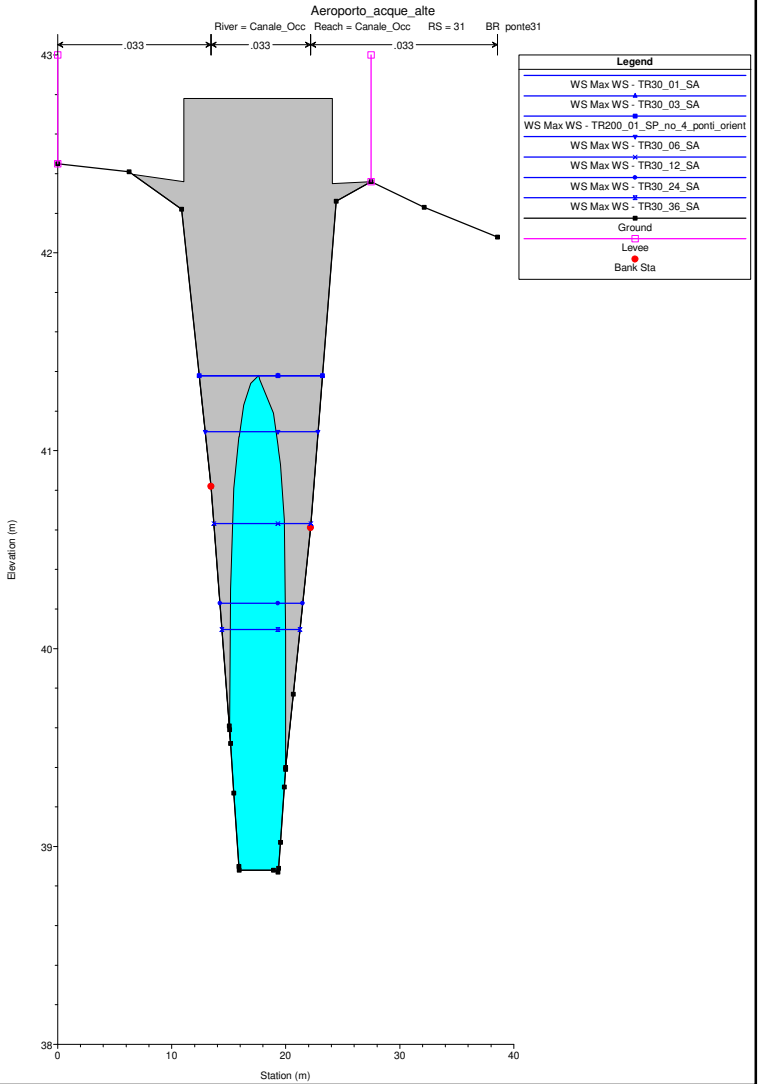
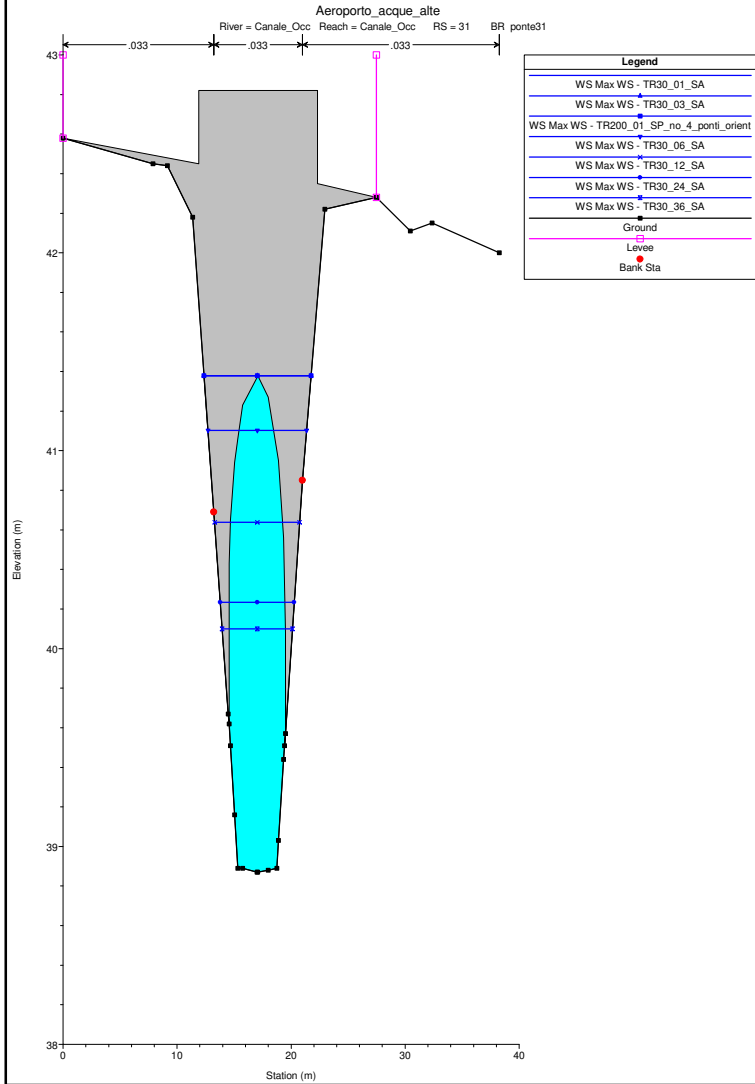
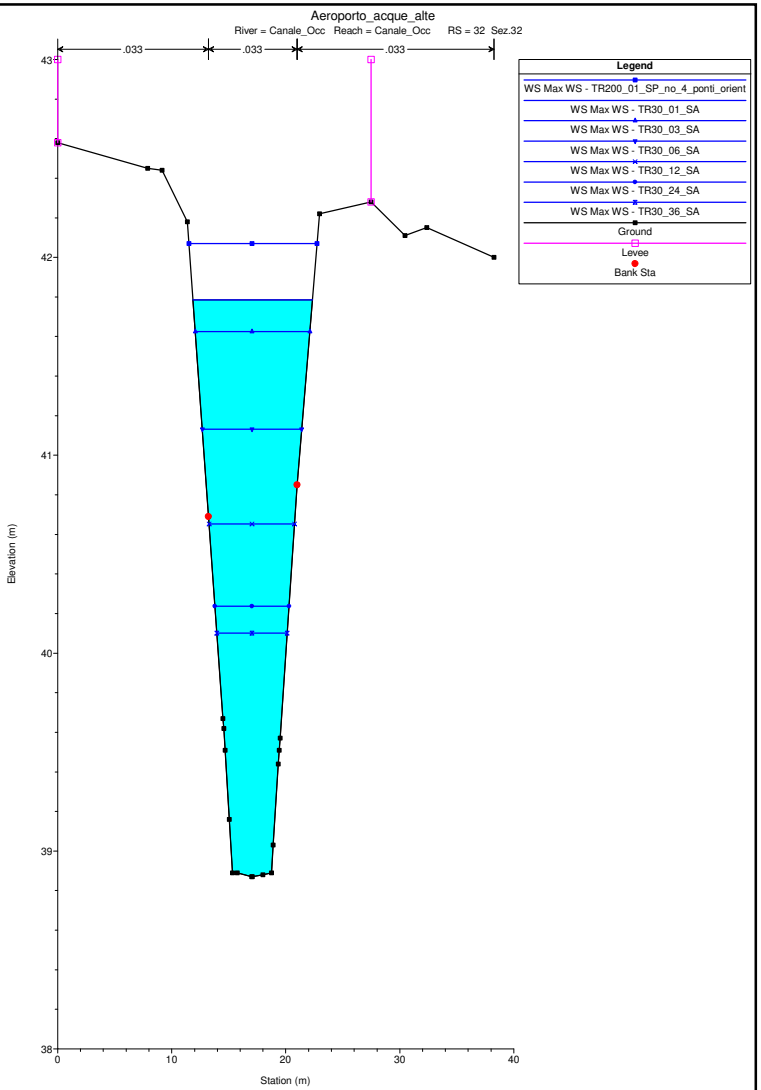
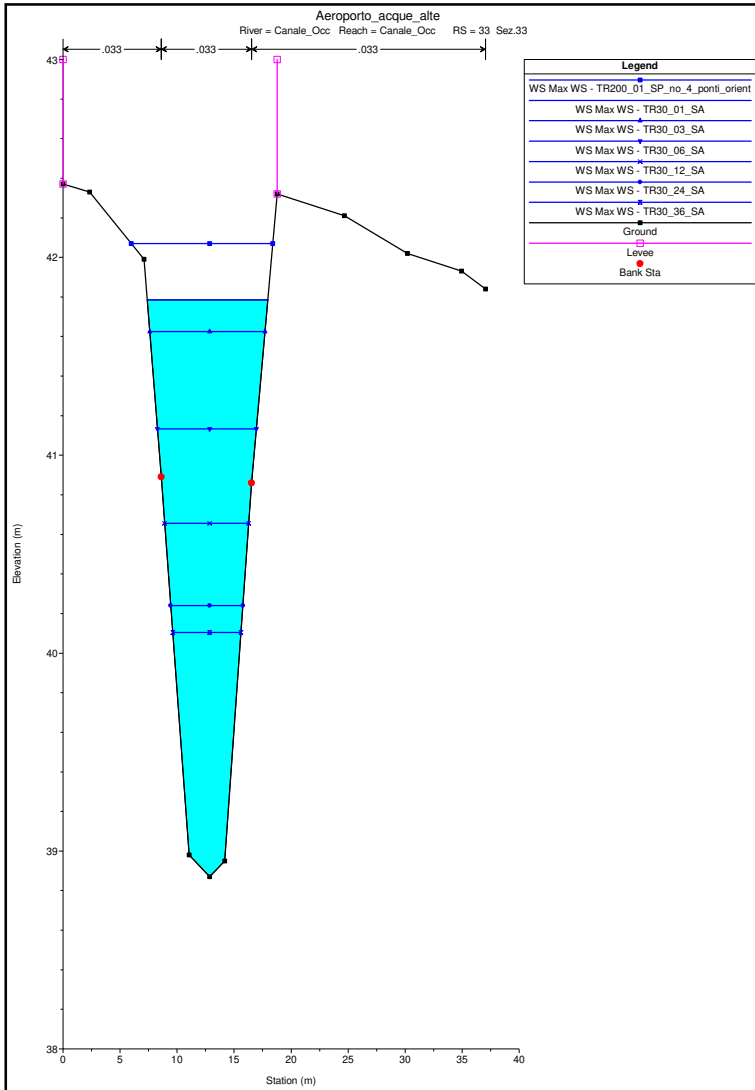
River = Canale_Occ Reach = Canale_Occ RS = 44 Sez.44

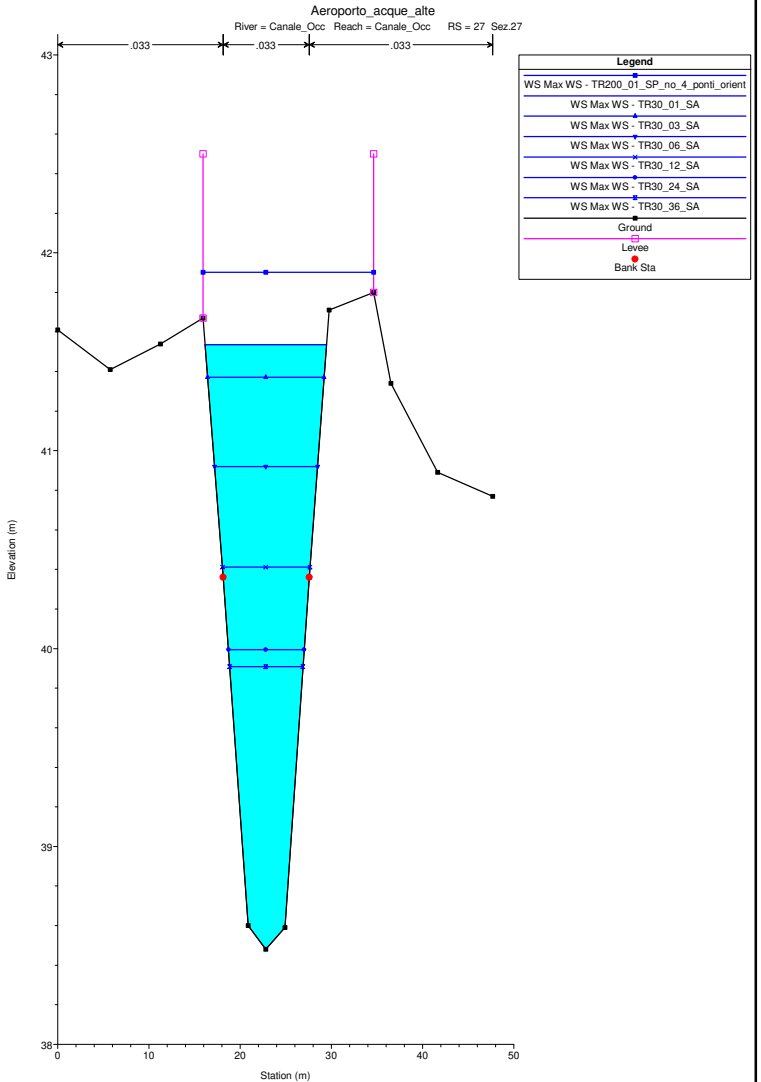
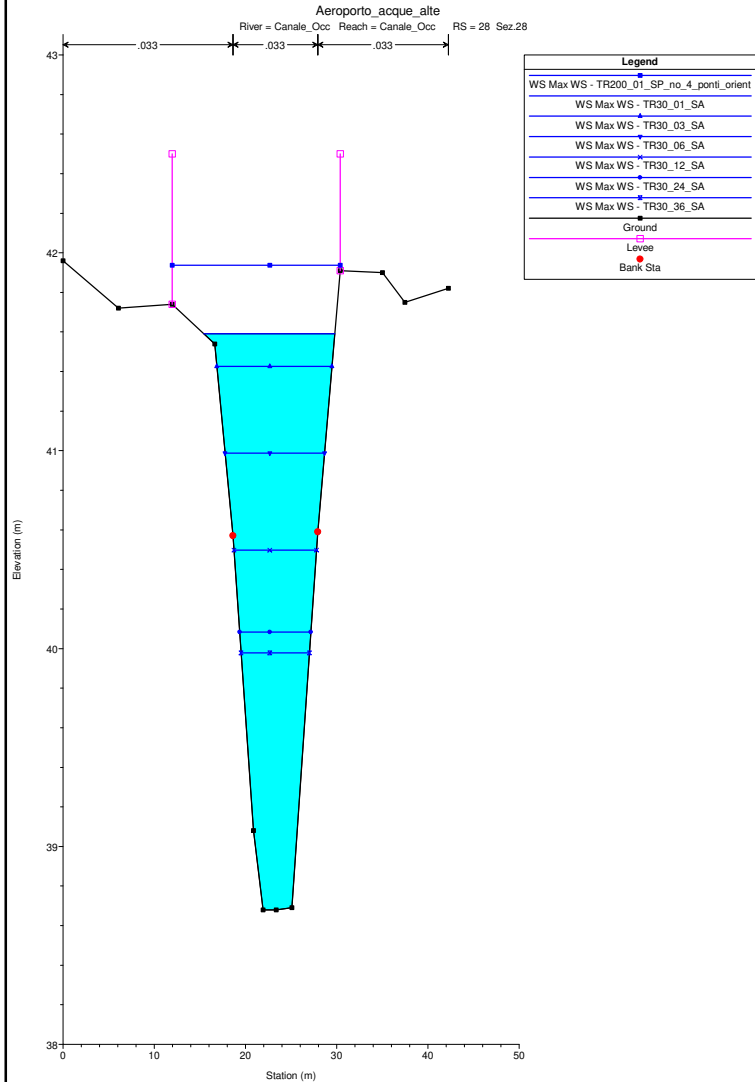
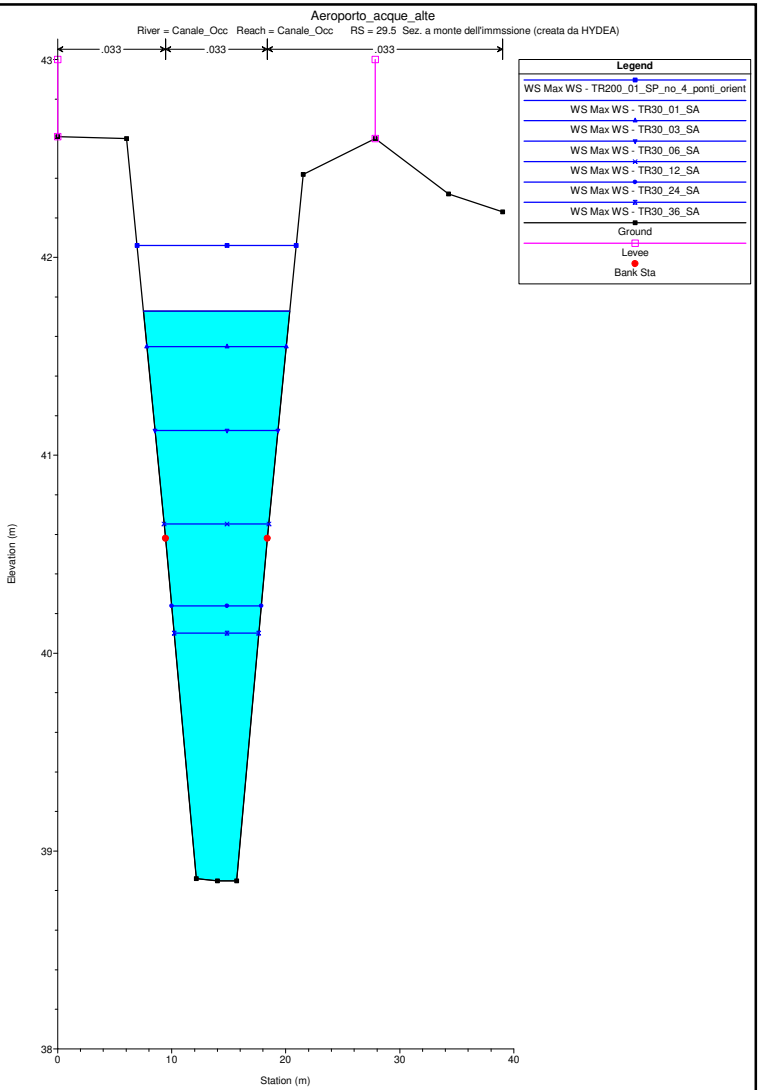
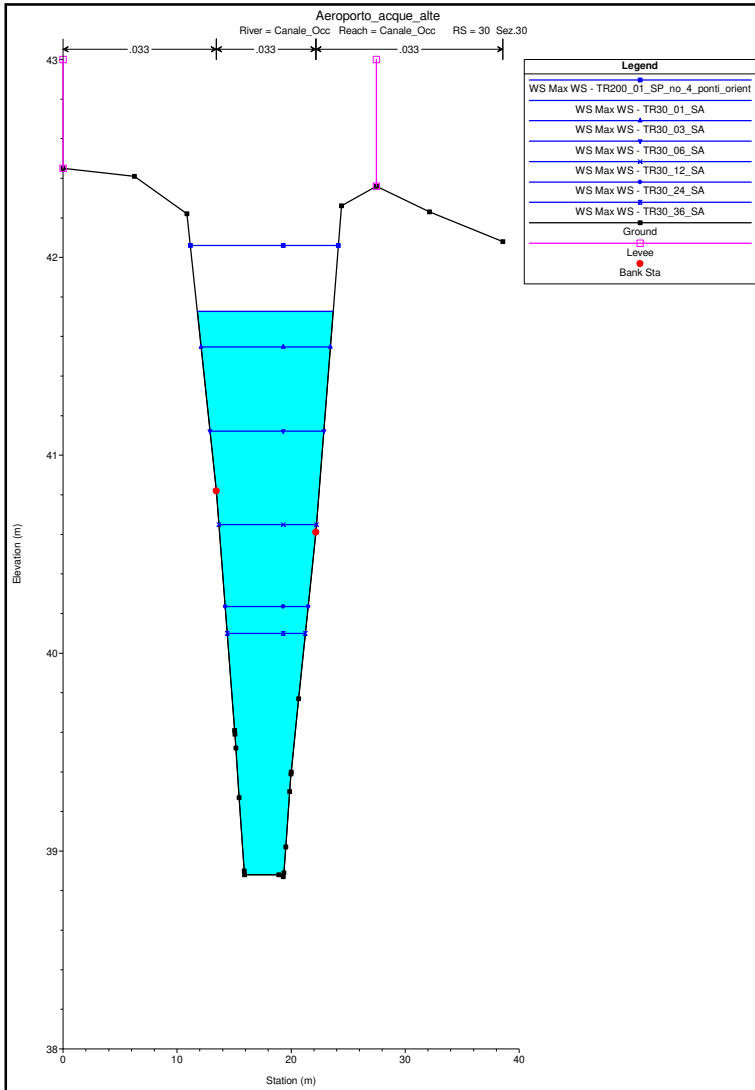


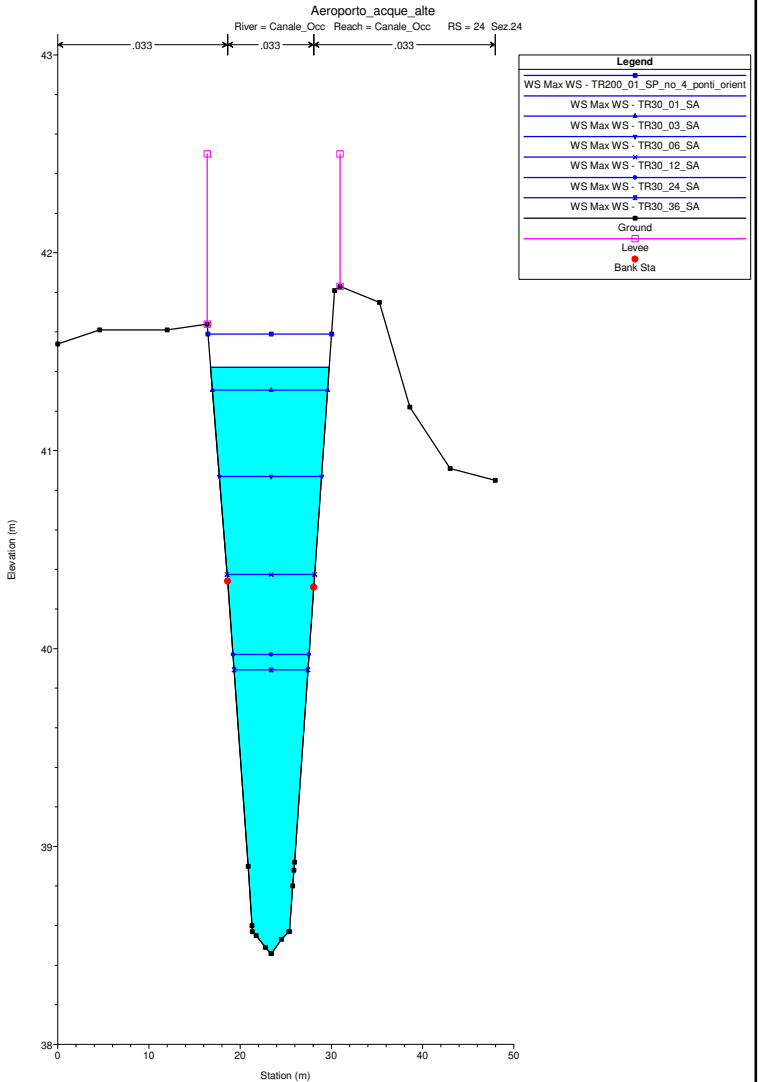
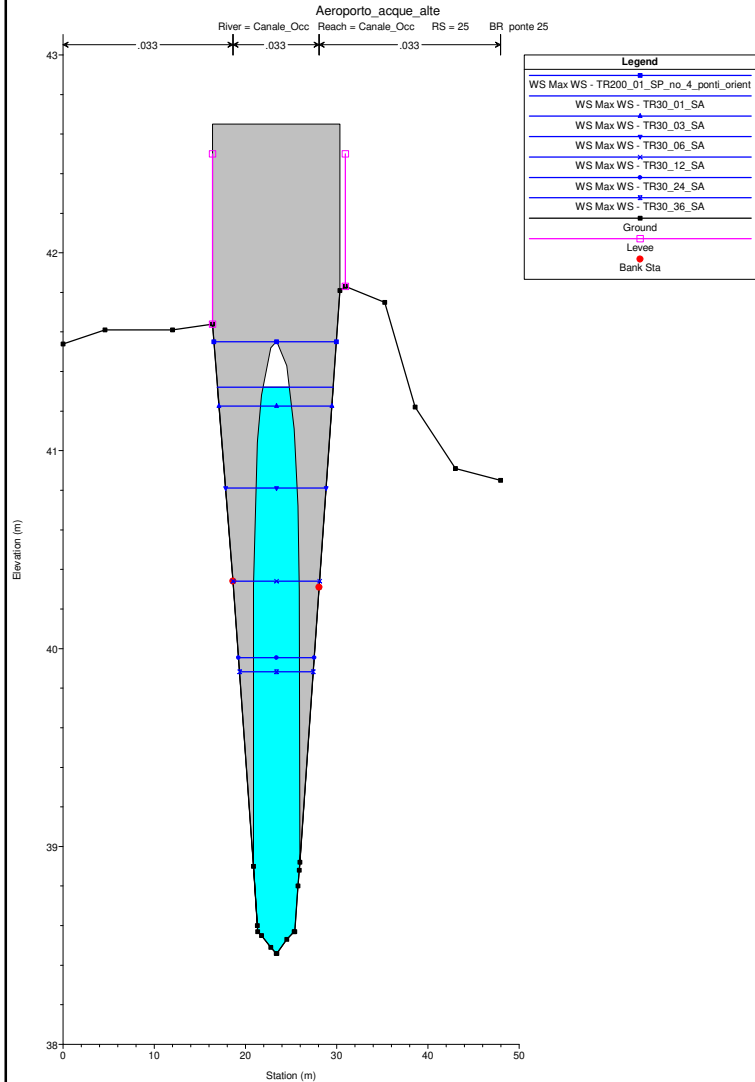
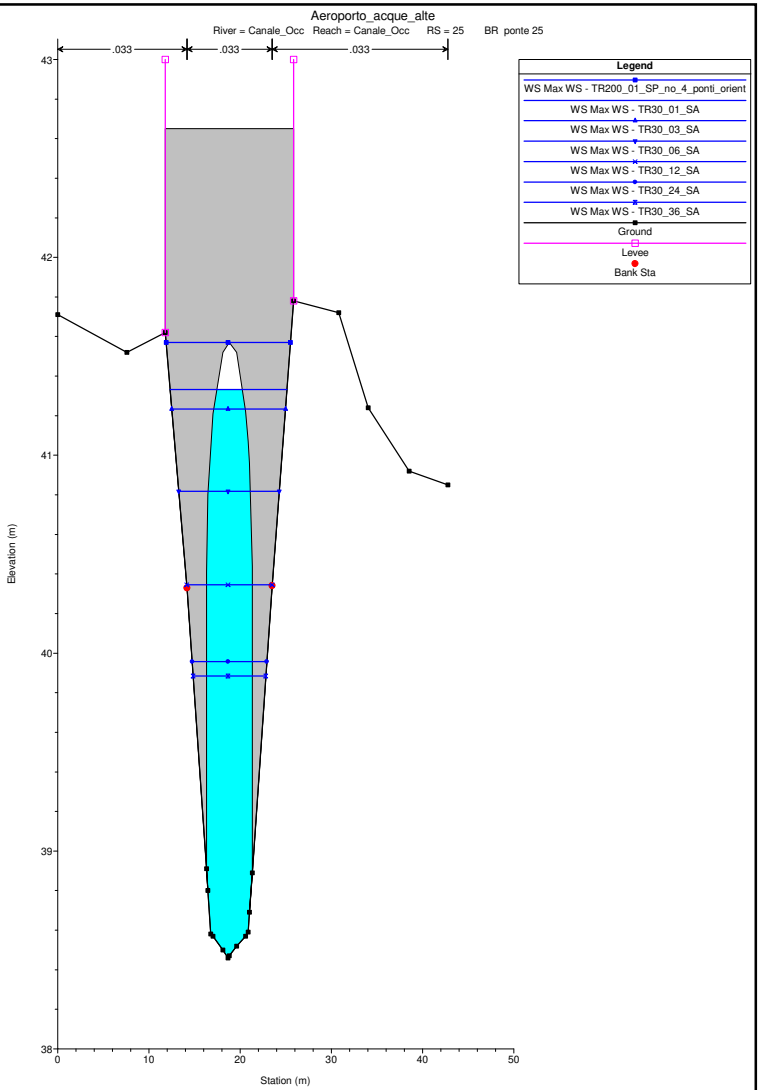
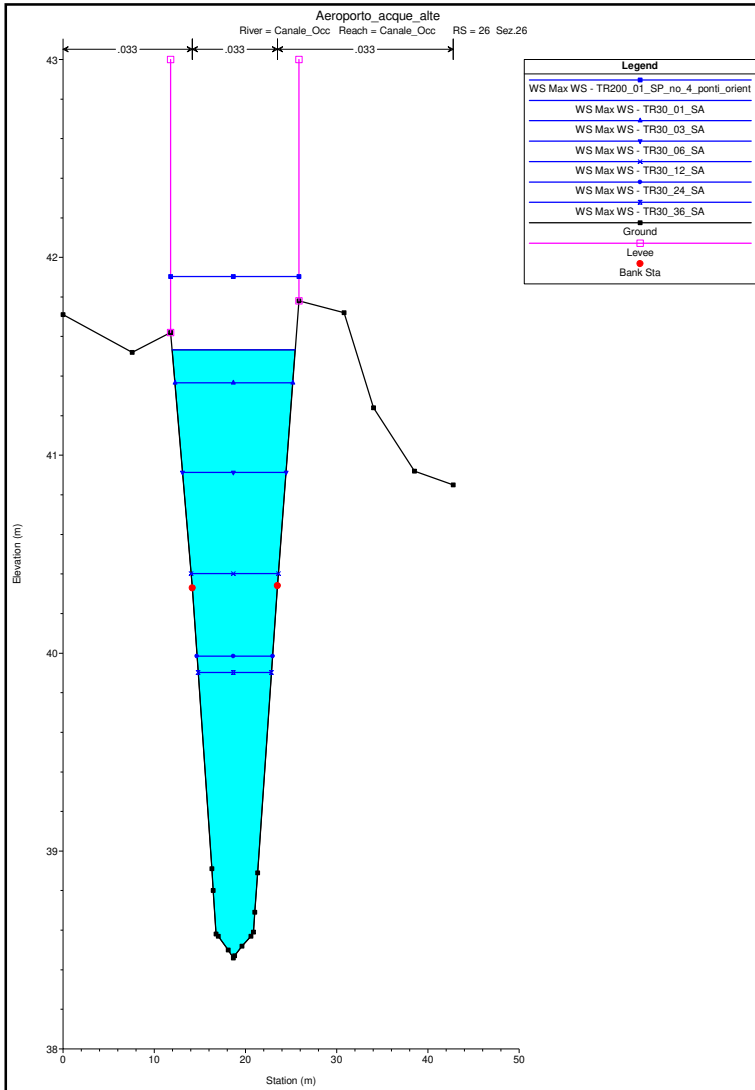


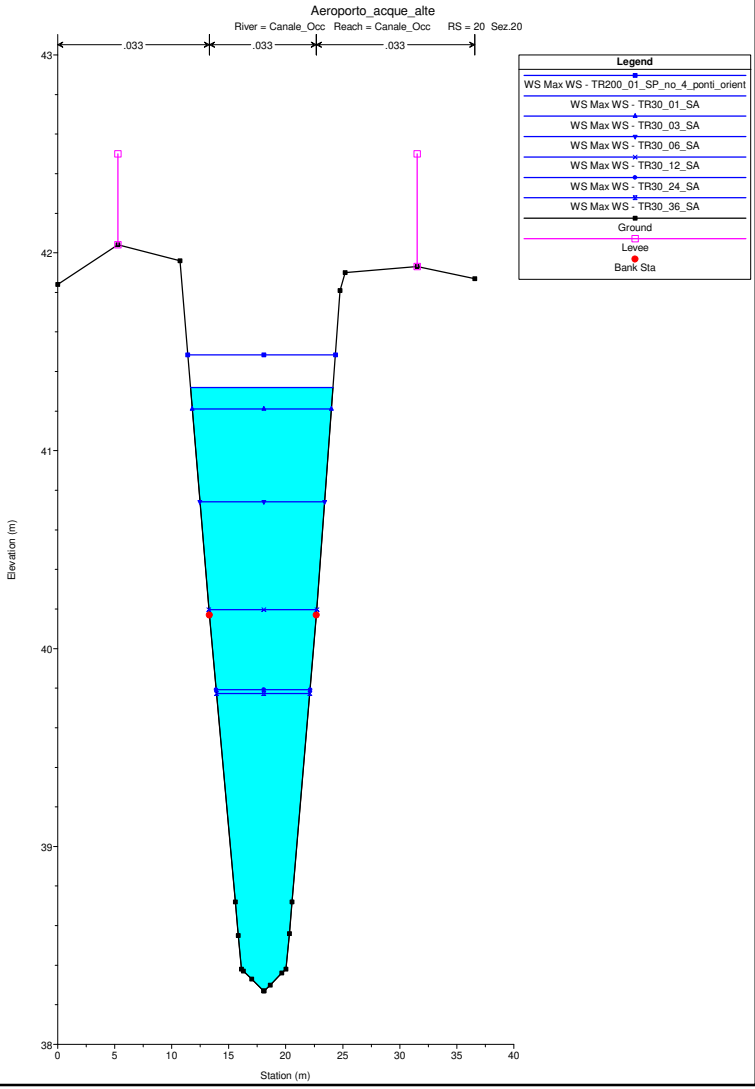
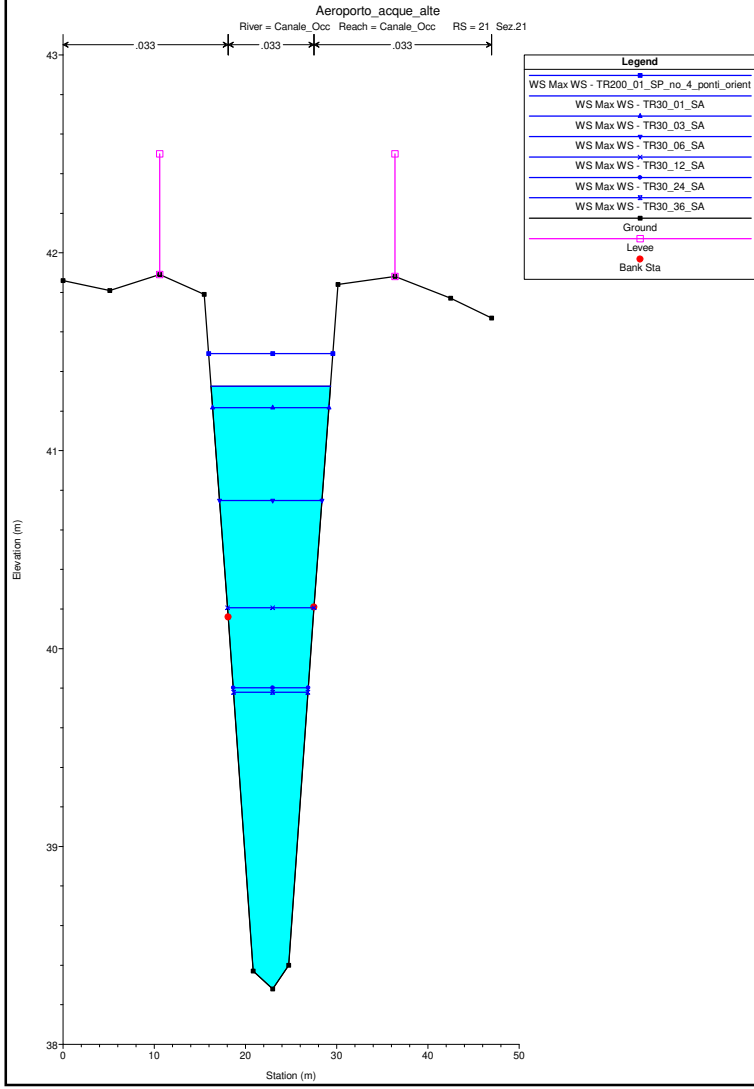
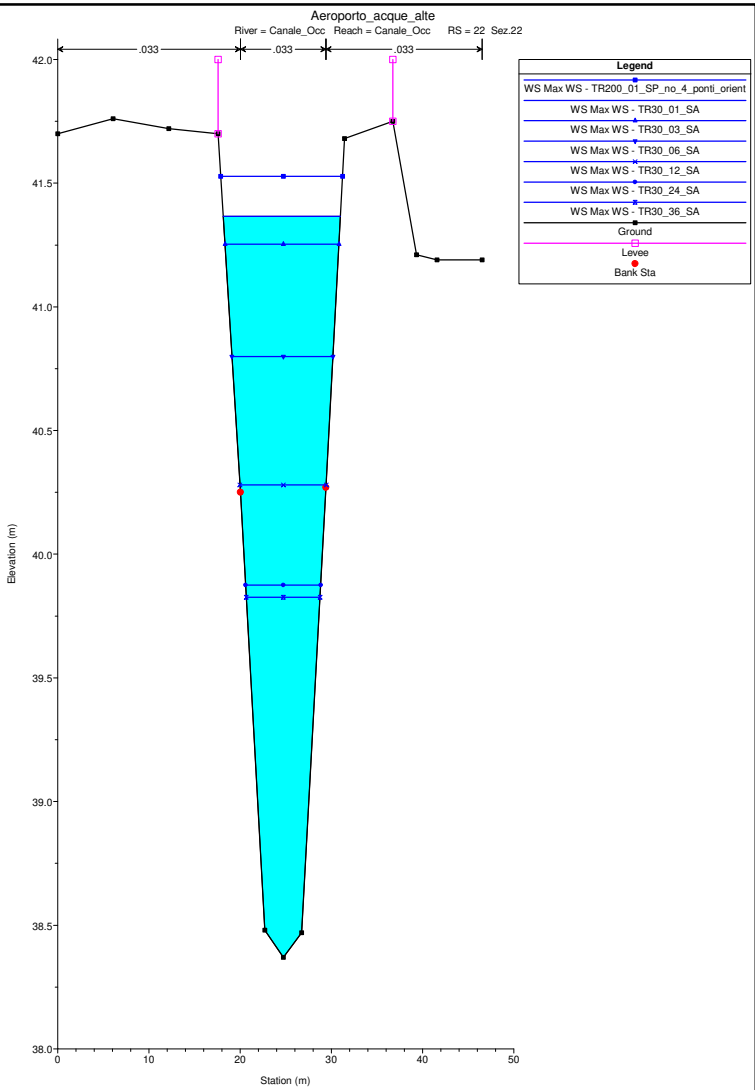
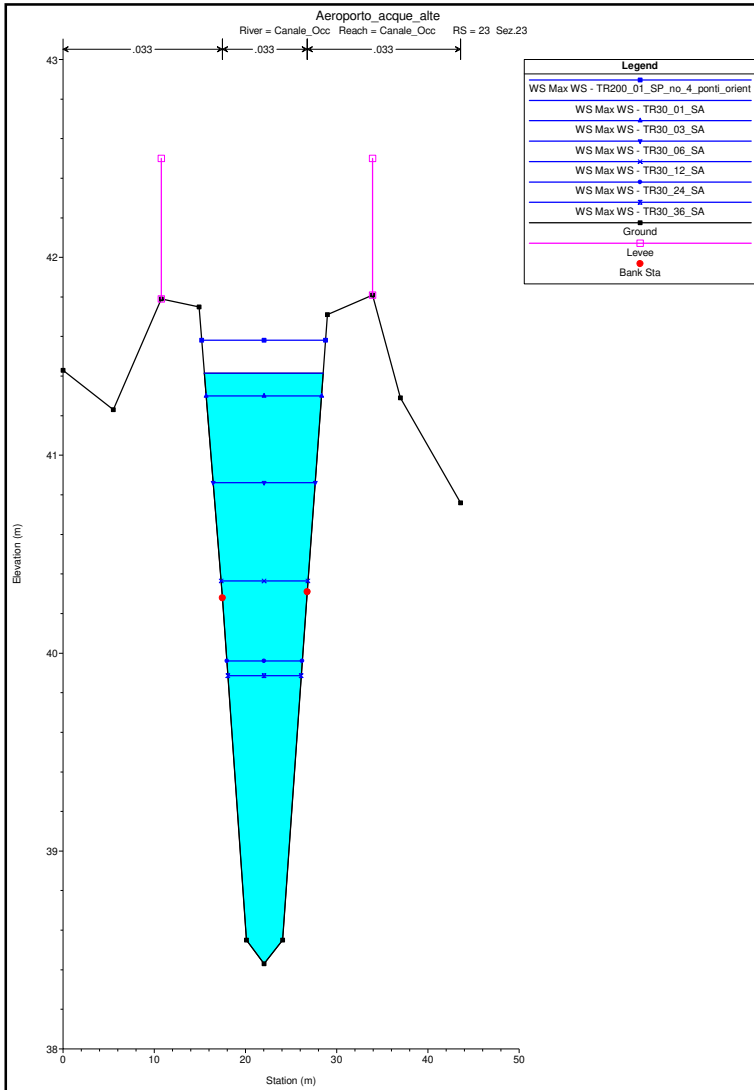


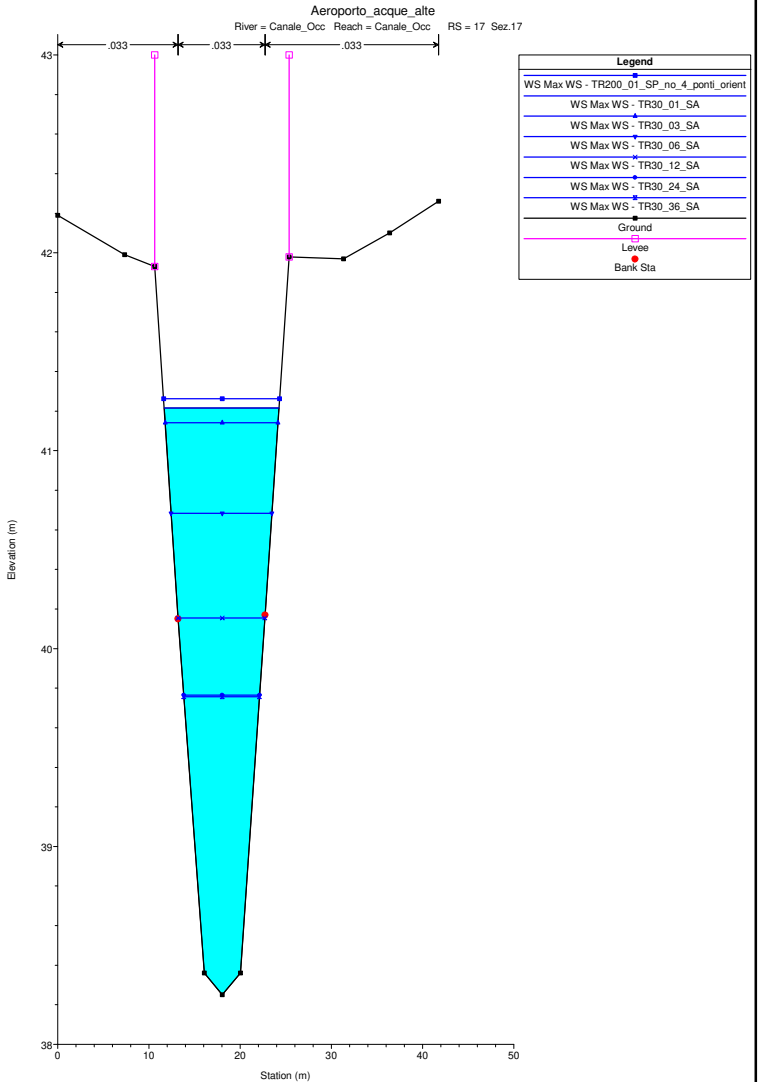
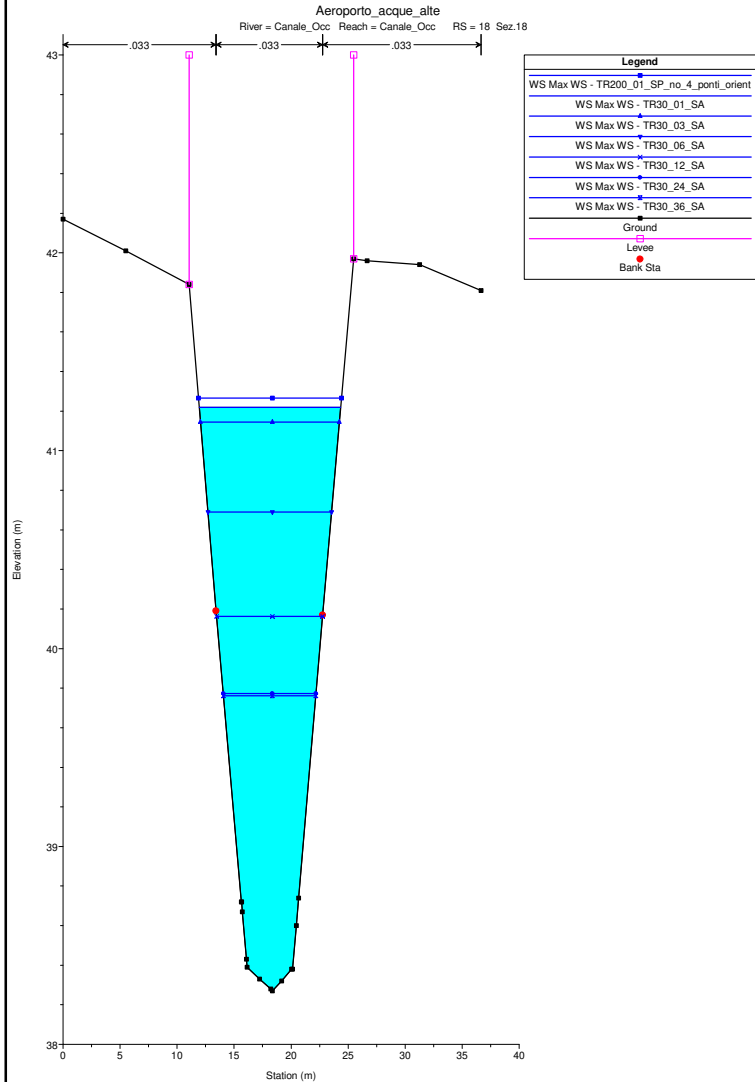
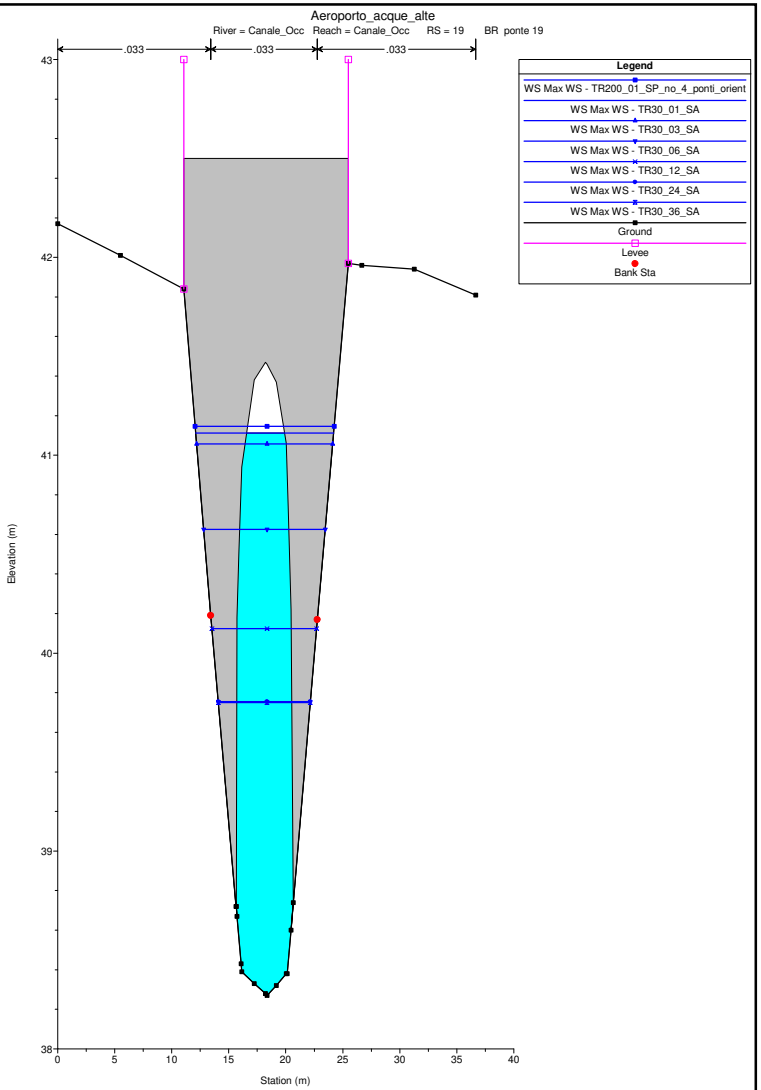
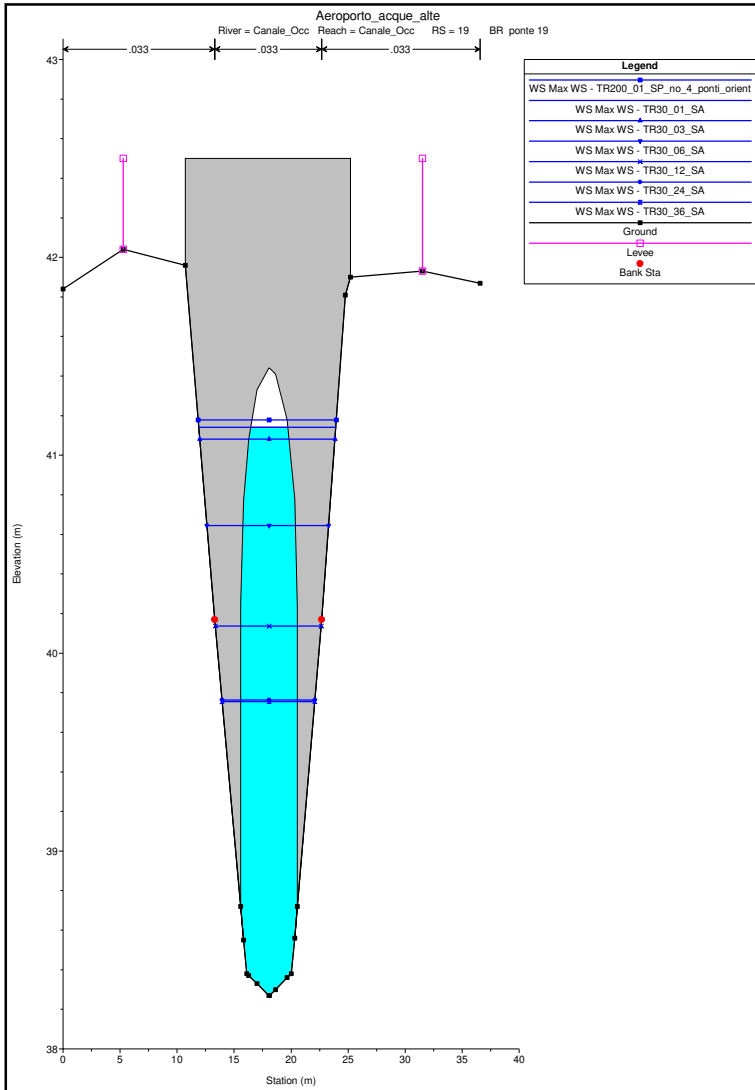






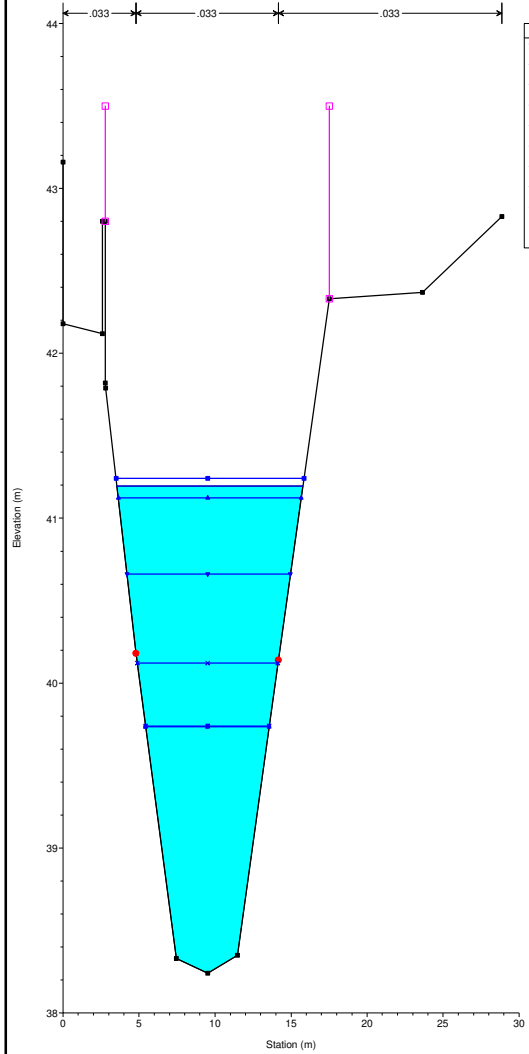






Aeroporto_acque_alte

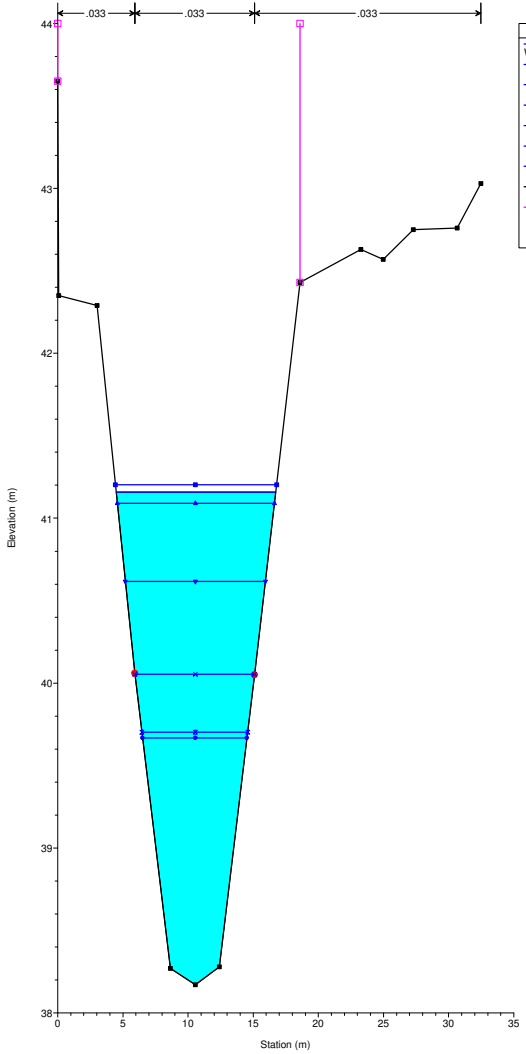
River = Canale_Occ Reach = Canale_Occ RS = 16 Sez.16



Legend	
WS Max WS - TR200_01_SP_no_4_ponti_orient	—
WS Max WS - TR30_01_SA	—
WS Max WS - TR30_03_SA	—
WS Max WS - TR30_06_SA	—
WS Max WS - TR30_12_SA	—
WS Max WS - TR30_36_SA	—
WS Max WS - TR30_24_SA	—
Ground	—
Levee	—
Bank Sta	●

Aeroporto_acque_alte

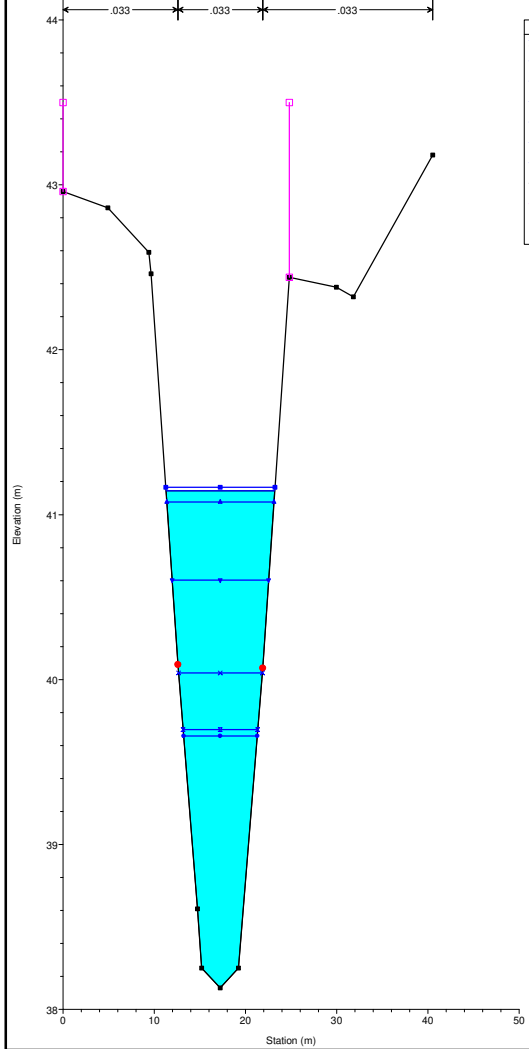
River = Canale_Occ Reach = Canale_Occ RS = 15 Sez.15



Legend	
WS Max WS - TR200_01_SP_no_4_ponti_orient	—
WS Max WS - TR30_01_SA	—
WS Max WS - TR30_03_SA	—
WS Max WS - TR30_06_SA	—
WS Max WS - TR30_12_SA	—
WS Max WS - TR30_36_SA	—
WS Max WS - TR30_24_SA	—
Ground	—
Levee	—
Bank Sta	●

Aeroporto_acque_alte

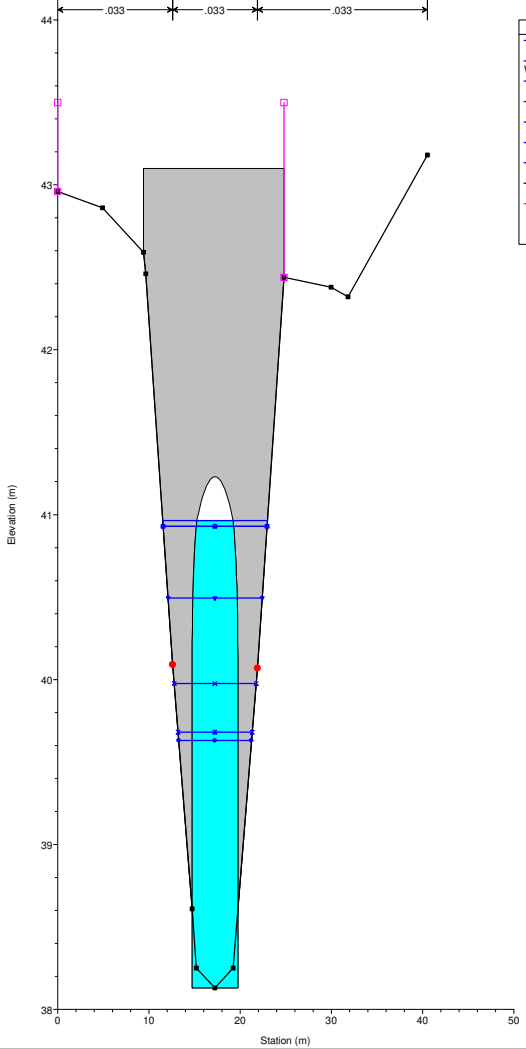
River = Canale_Occ Reach = Canale_Occ RS = 14 Sez.14



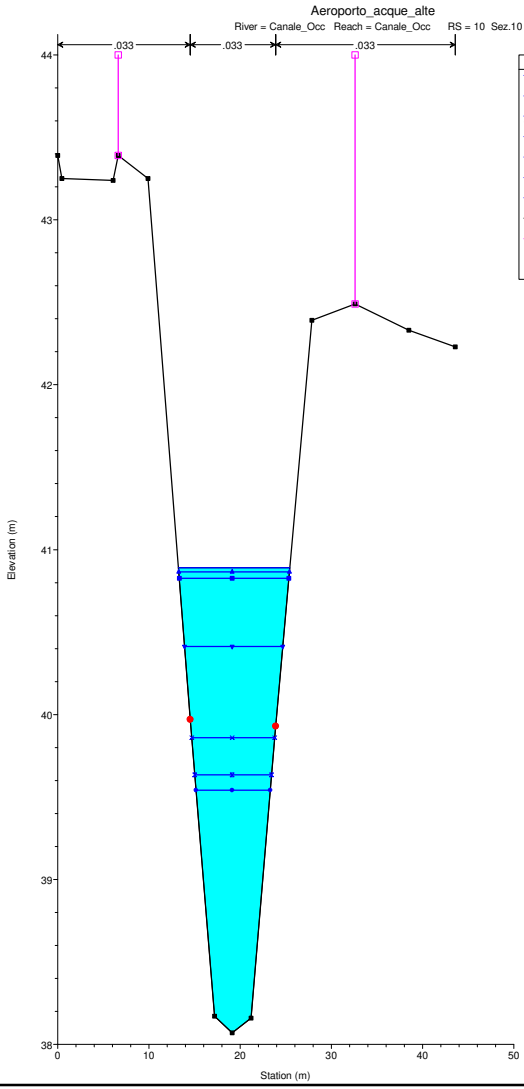
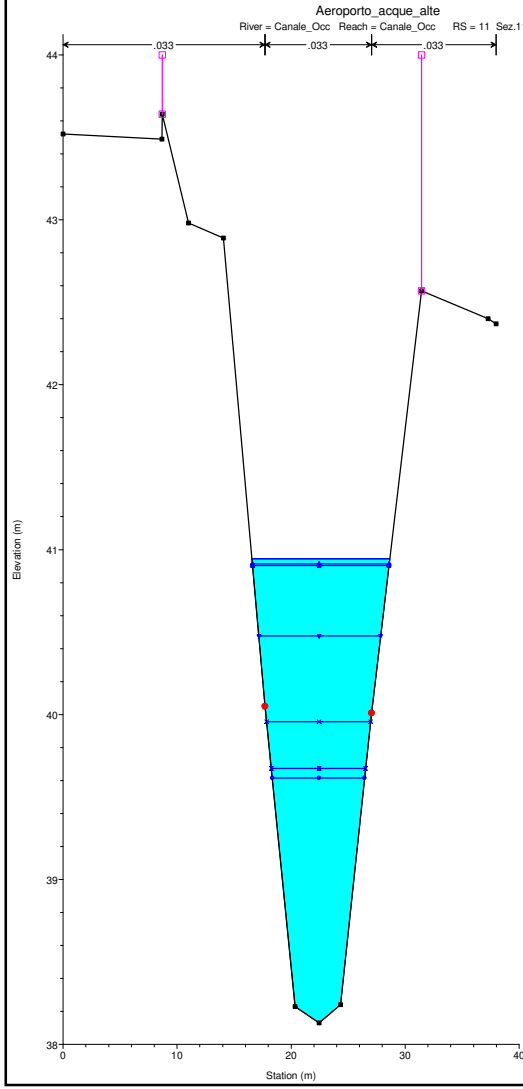
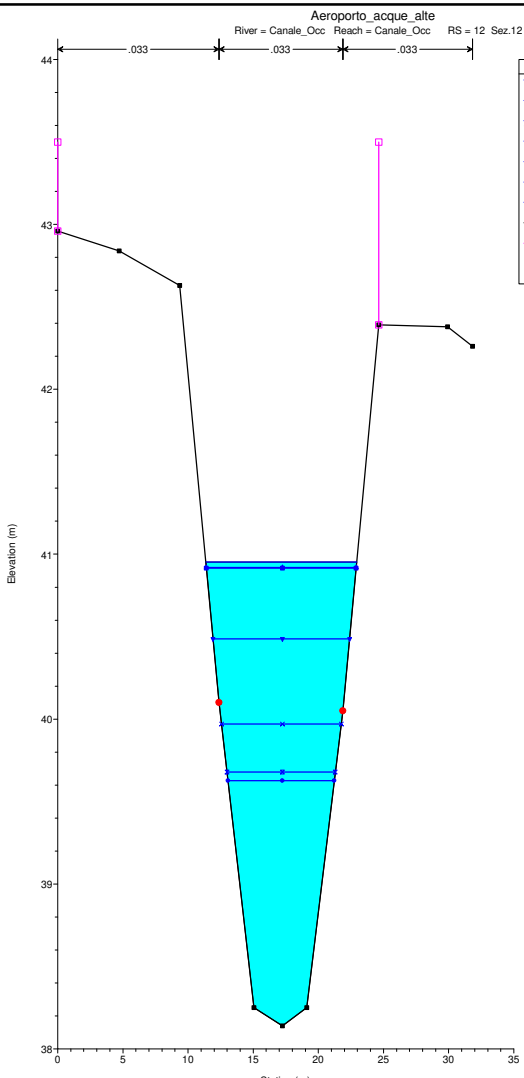
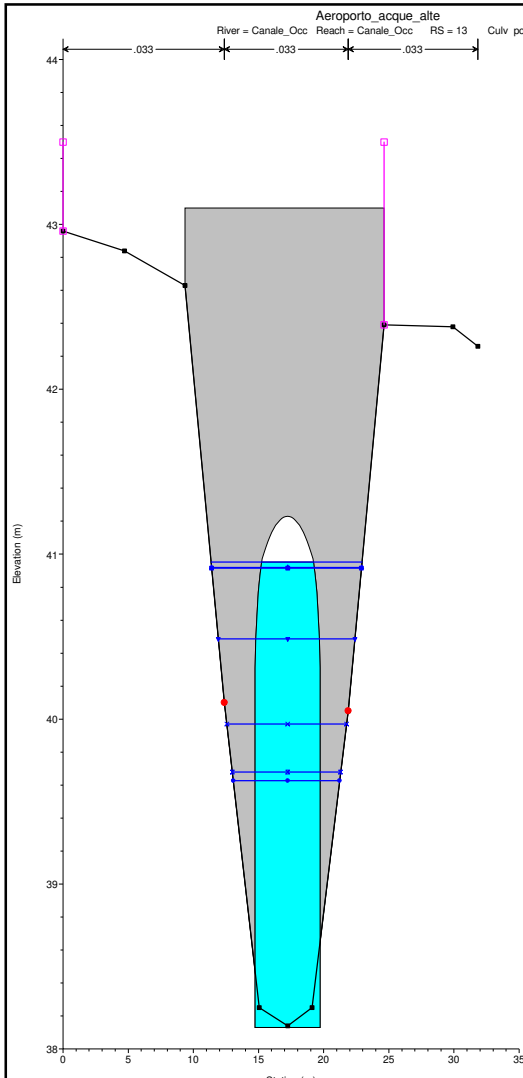
Legend	
WS Max WS - TR200_01_SP_no_4_ponti_orient	—
WS Max WS - TR30_01_SA	—
WS Max WS - TR30_03_SA	—
WS Max WS - TR30_06_SA	—
WS Max WS - TR30_12_SA	—
WS Max WS - TR30_36_SA	—
WS Max WS - TR30_24_SA	—
Ground	—
Levee	—
Bank Sta	●

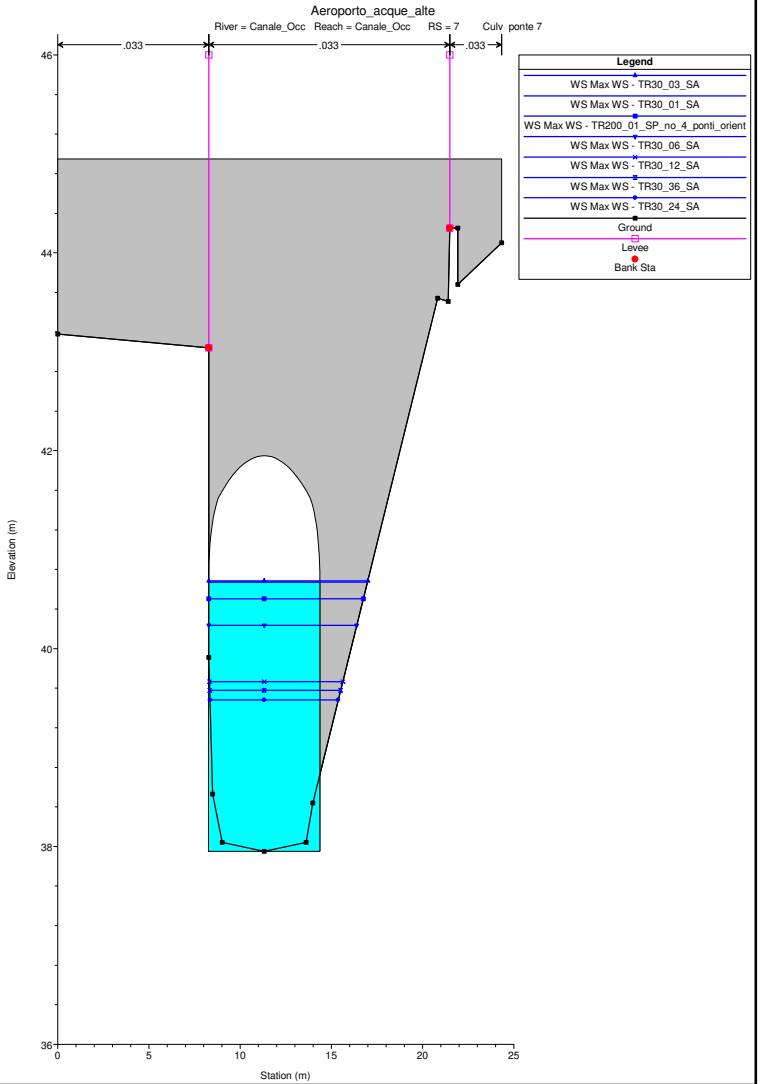
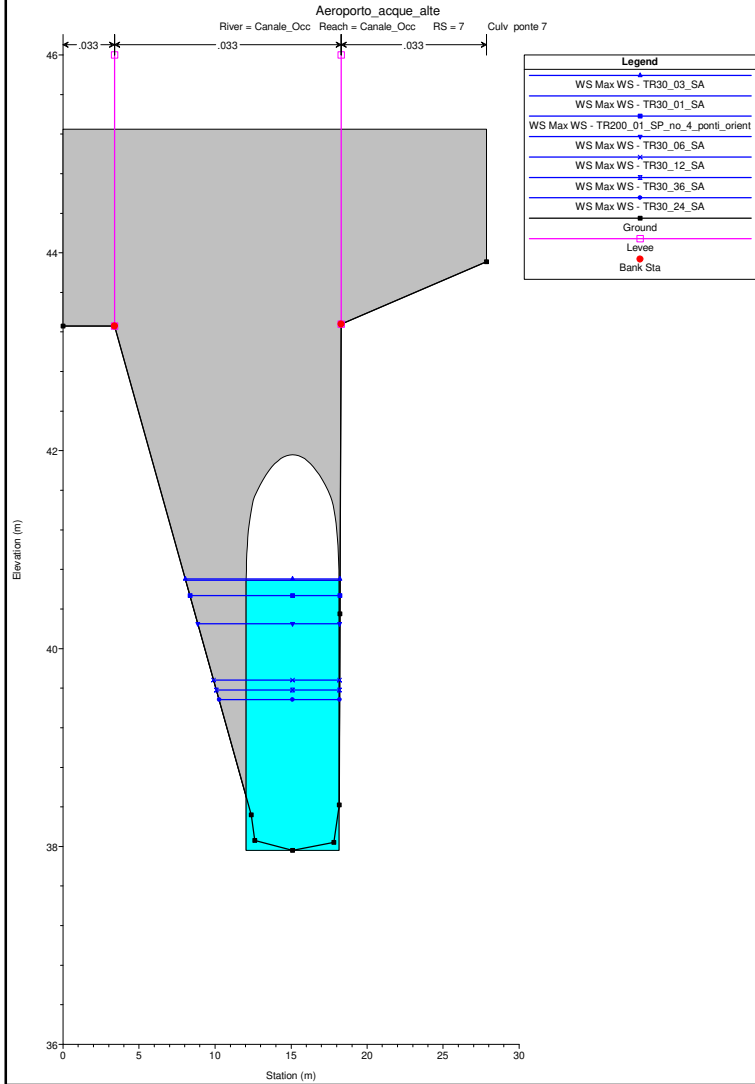
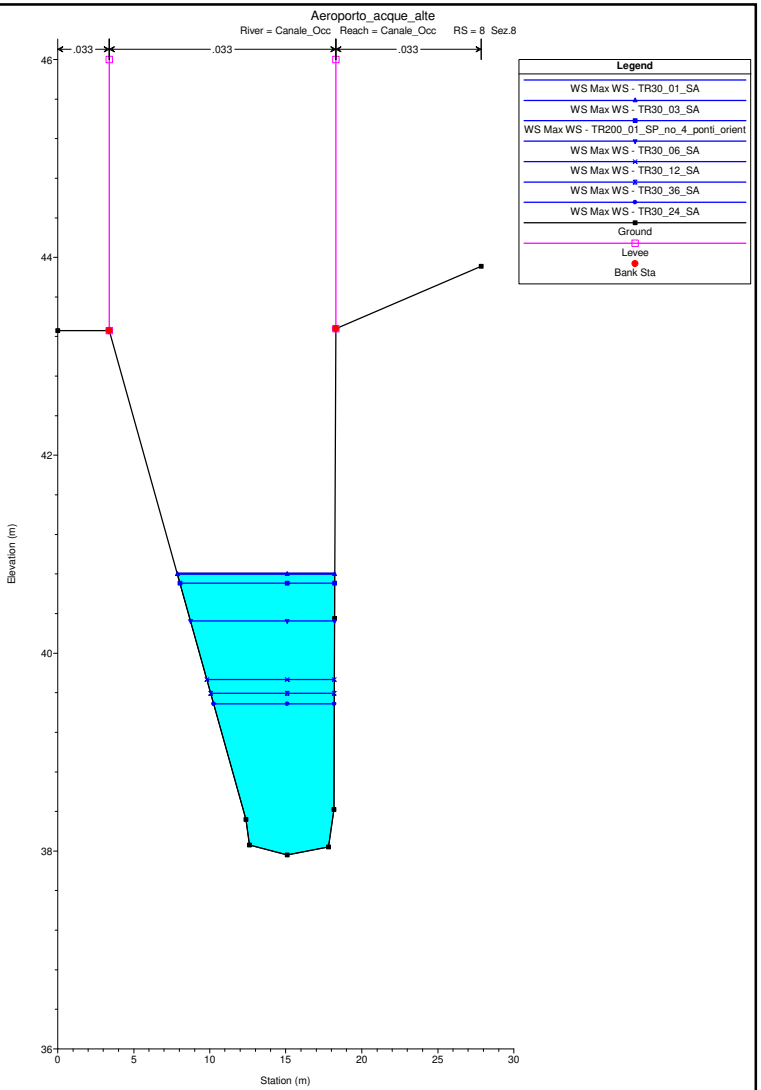
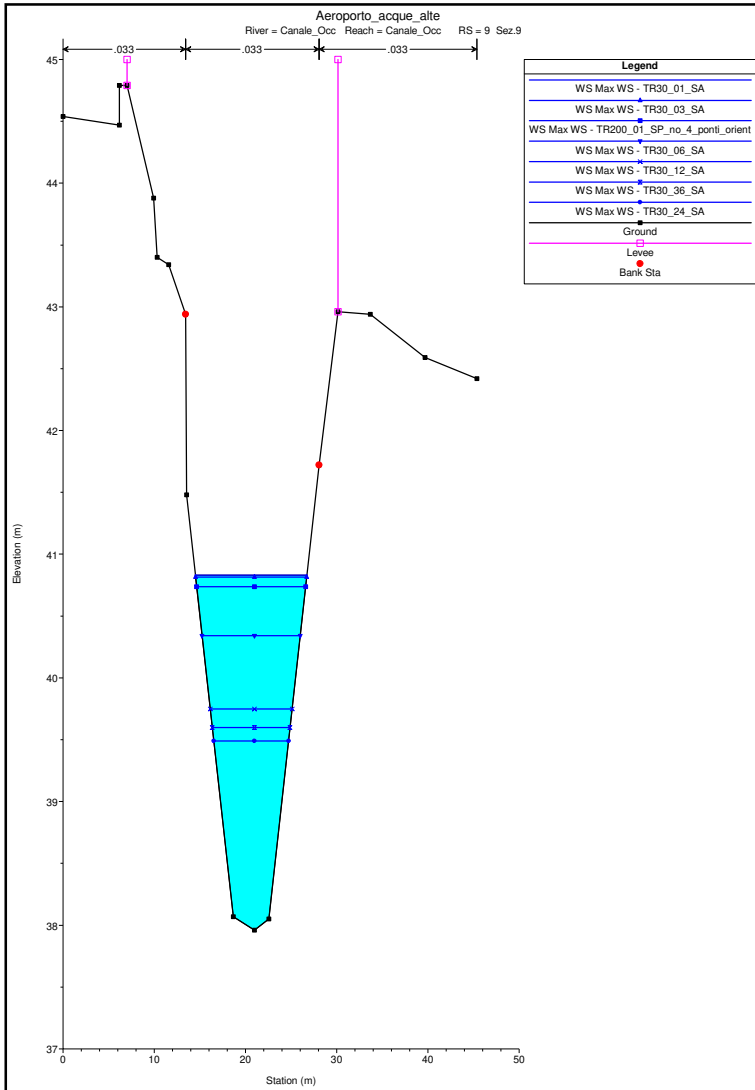
Aeroporto_acque_alte

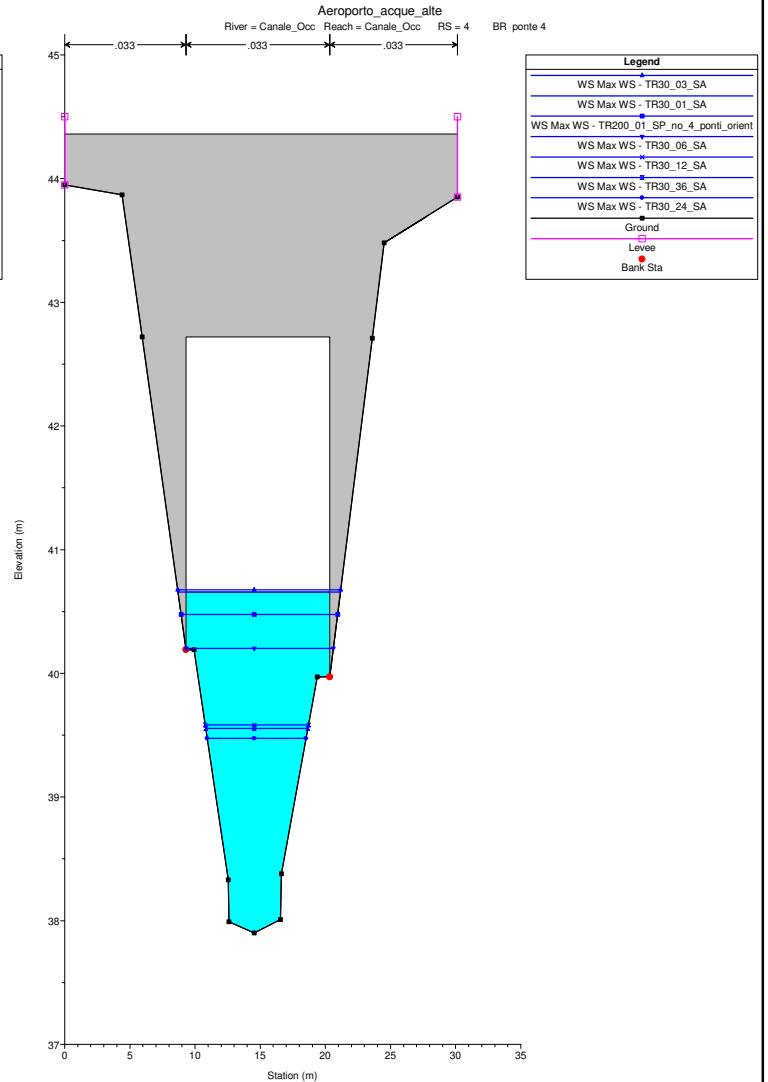
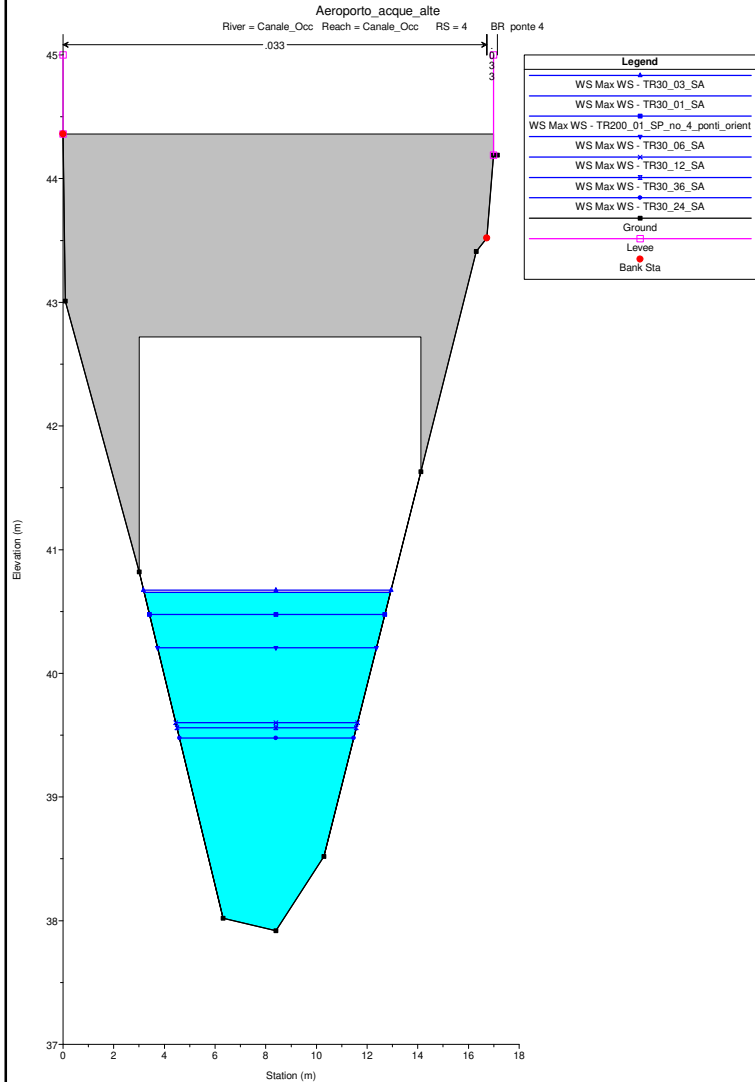
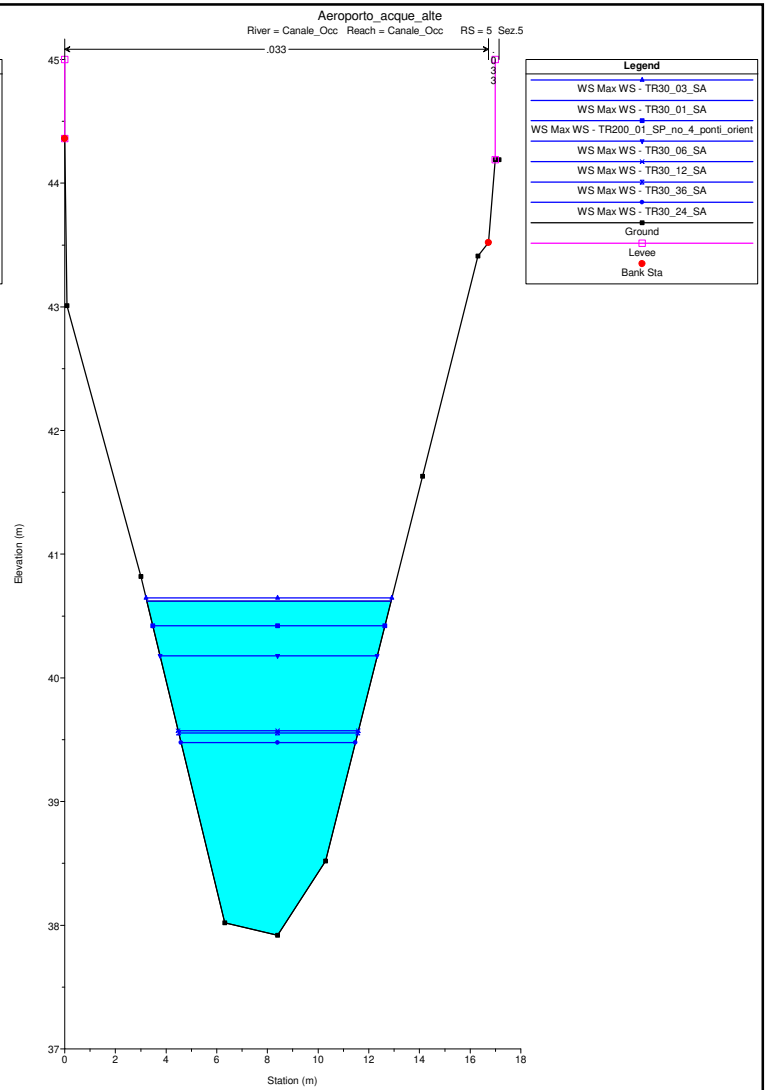
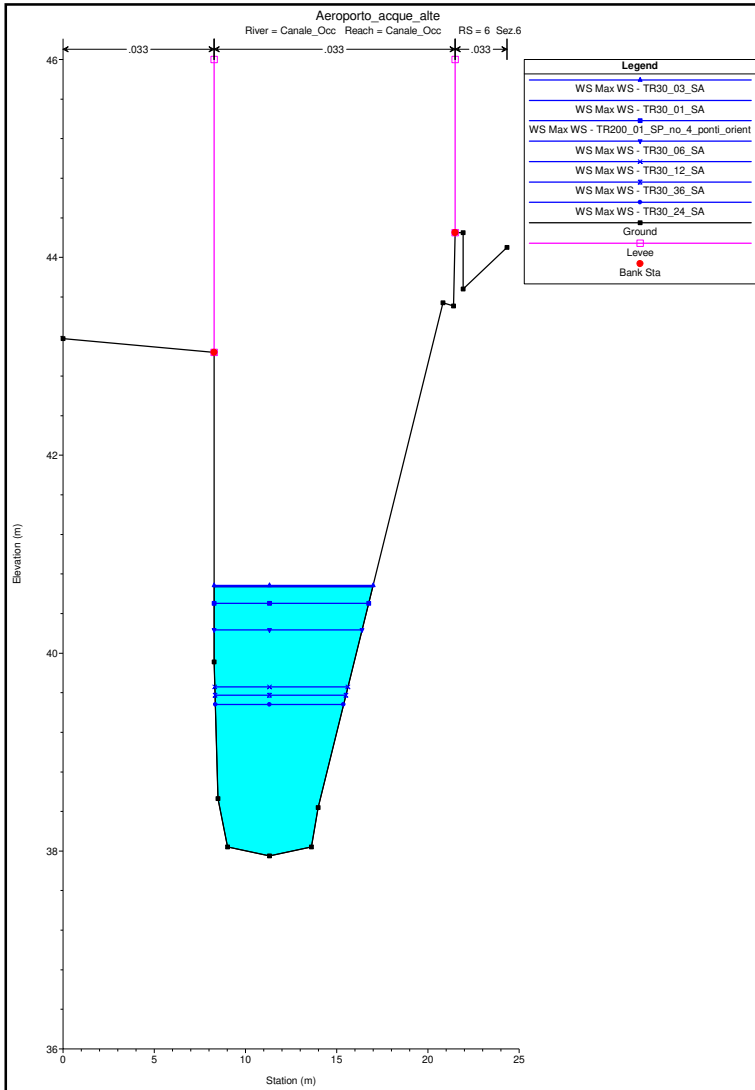
River = Canale_Occ Reach = Canale_Occ RS = 13 Culv ponte13

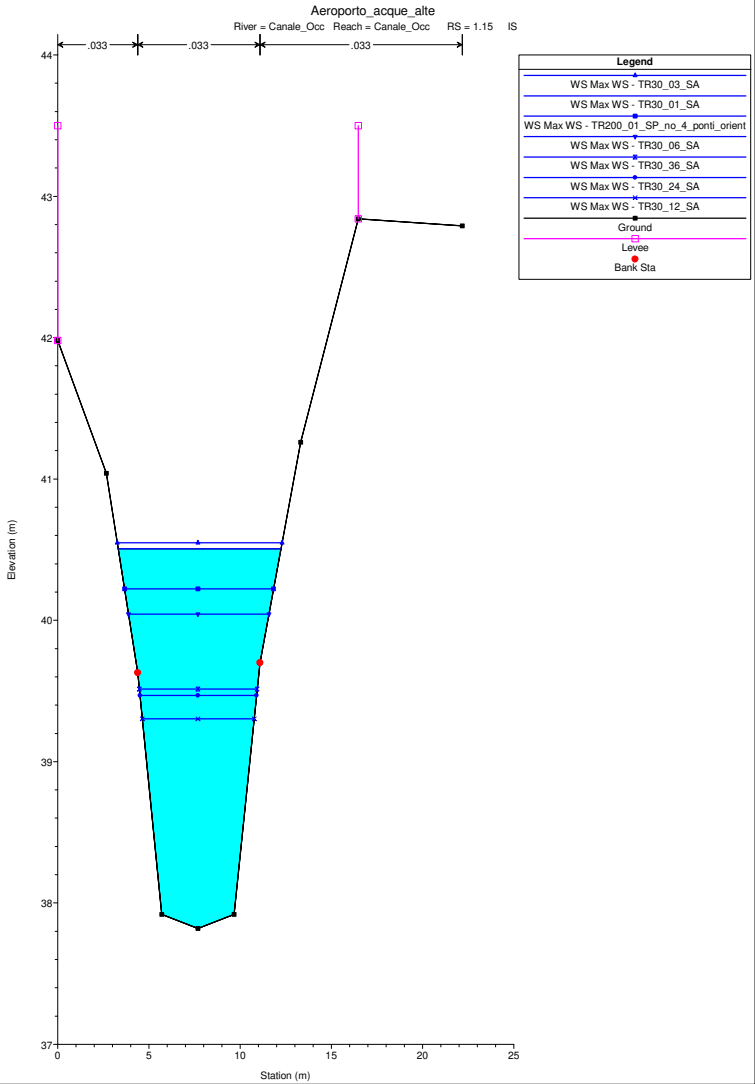
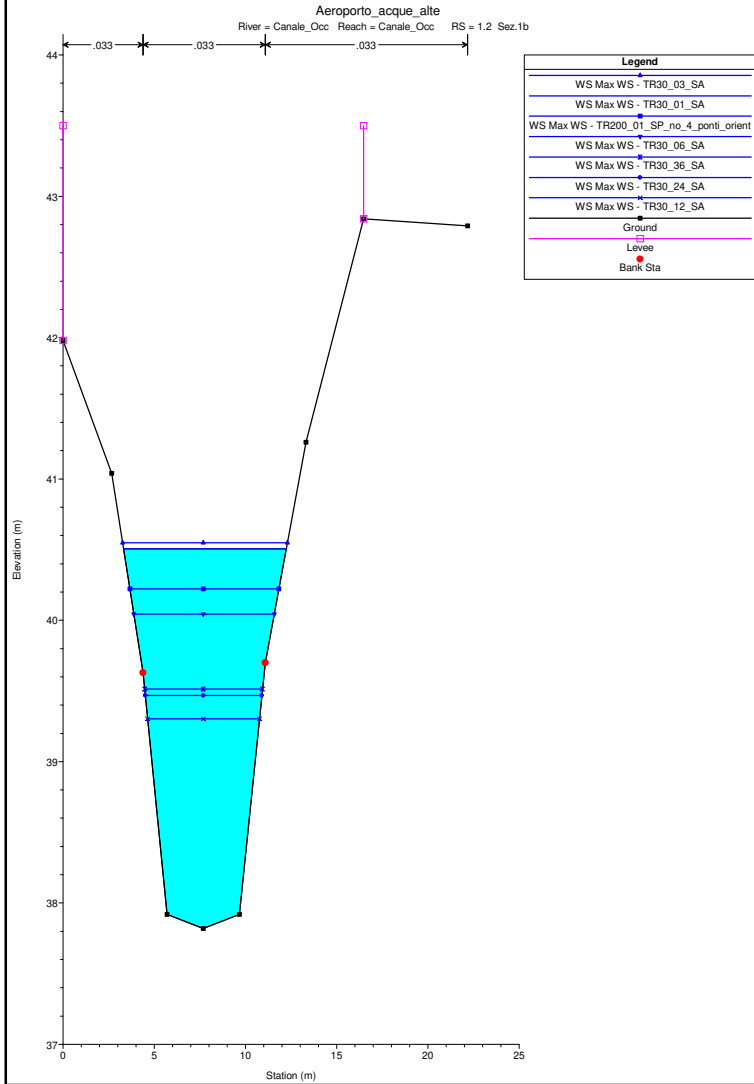
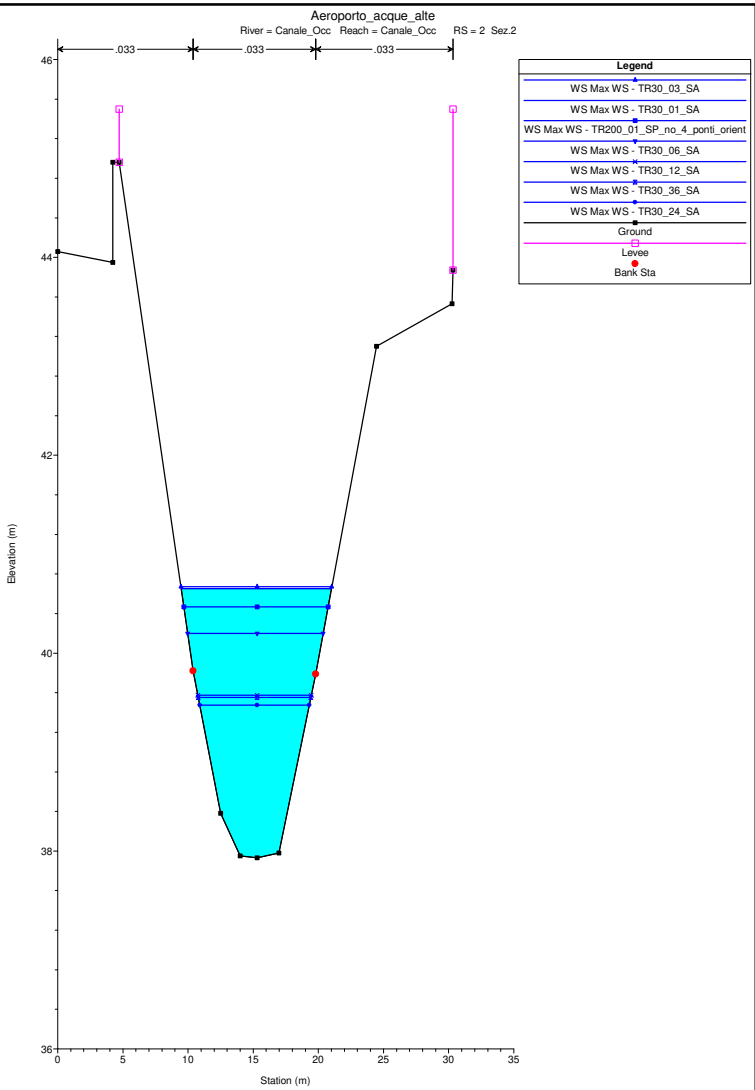
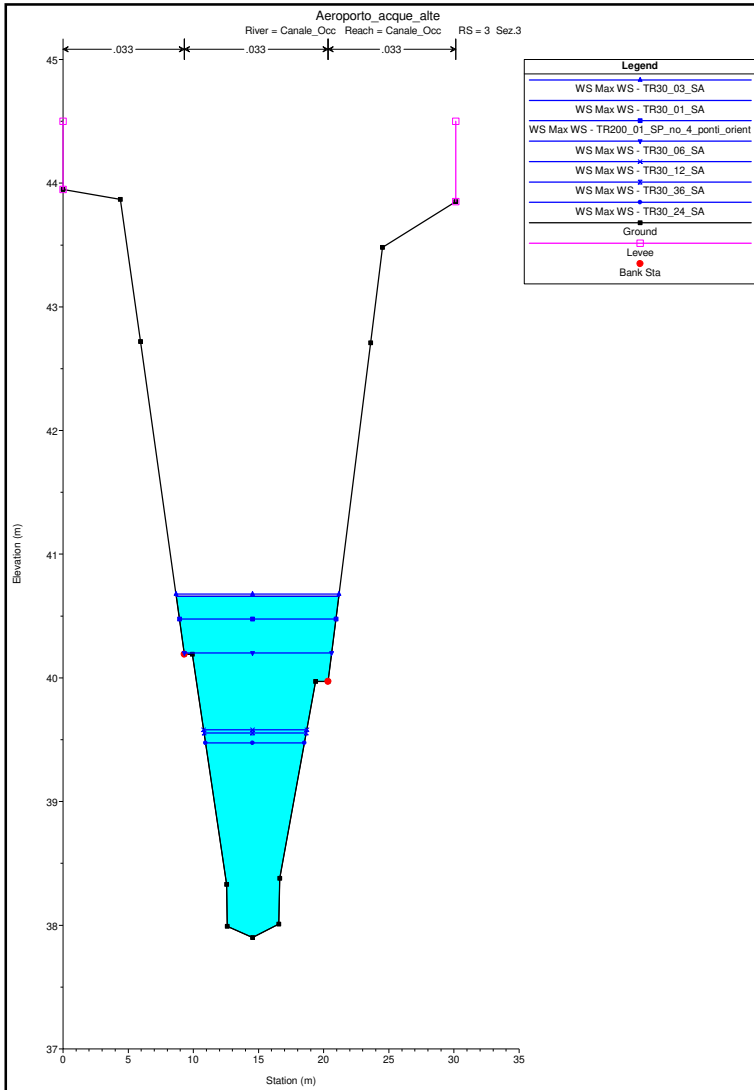


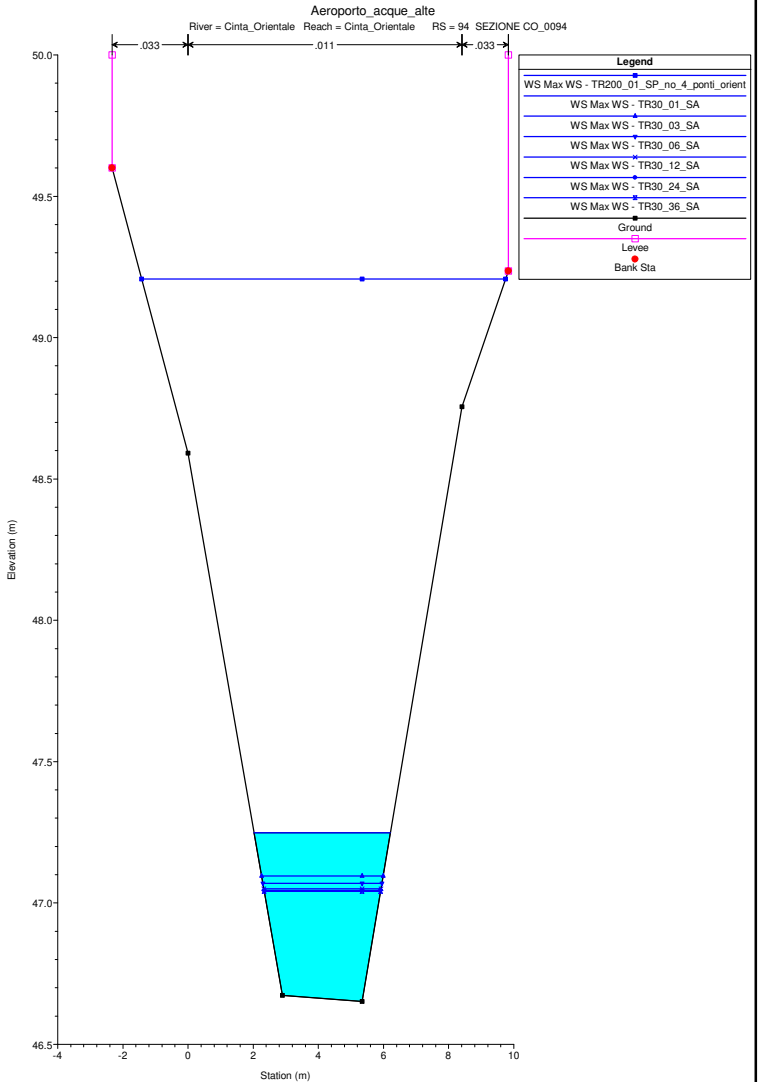
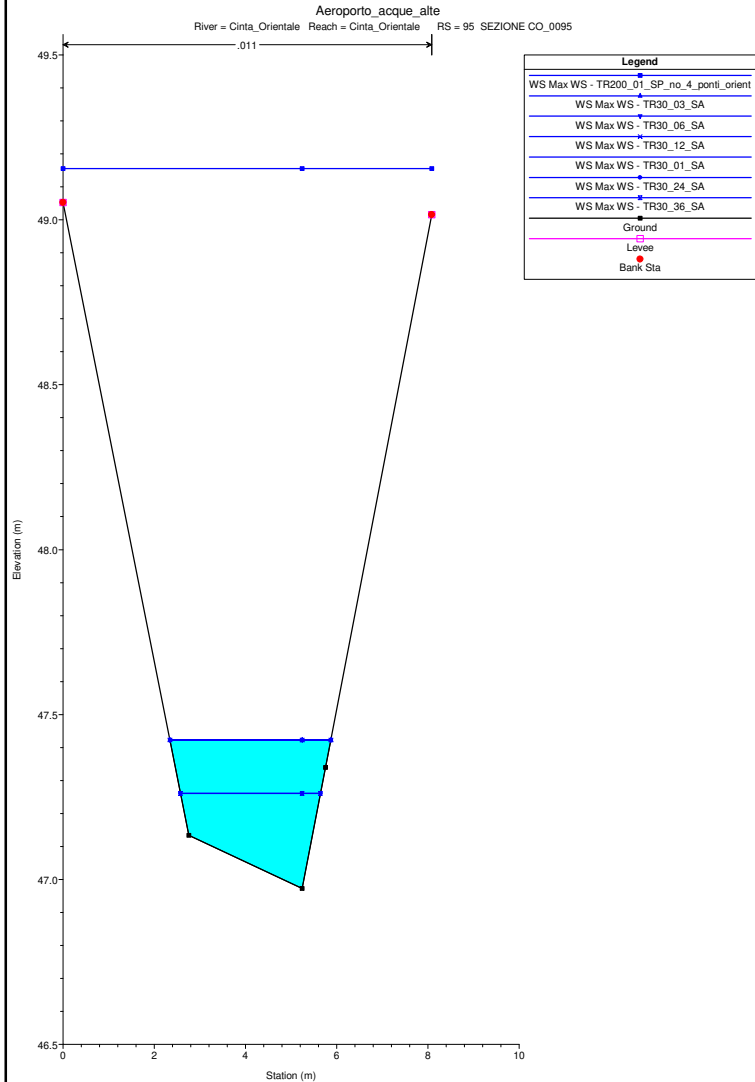
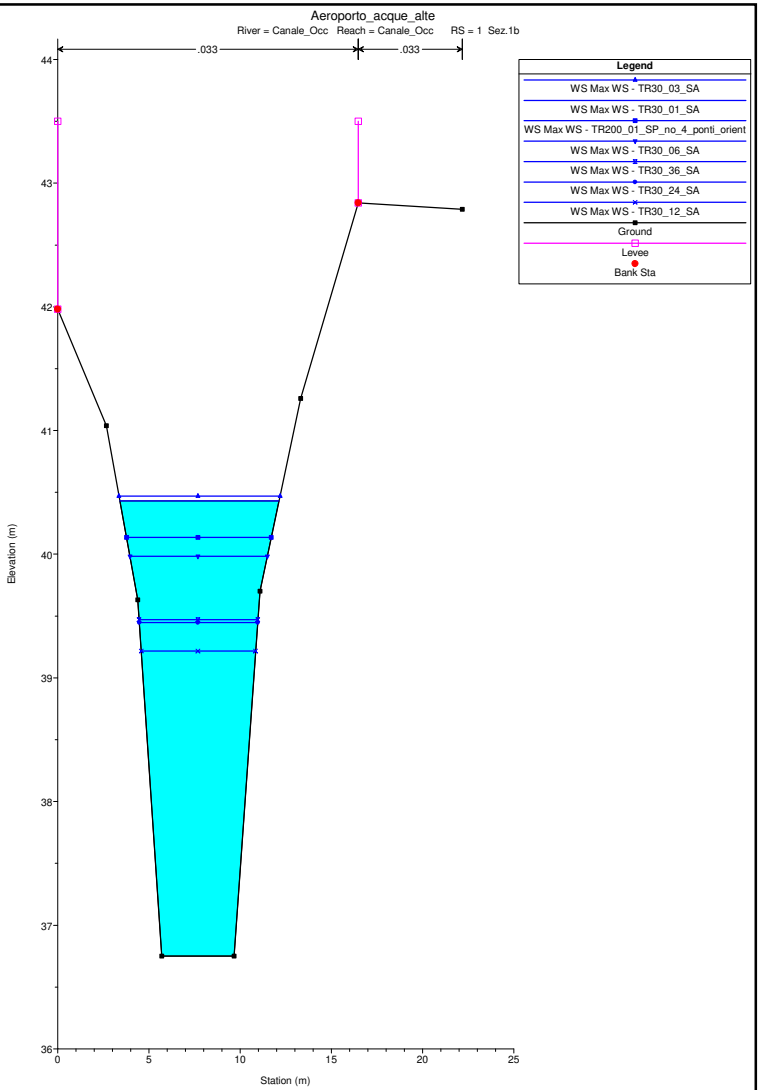
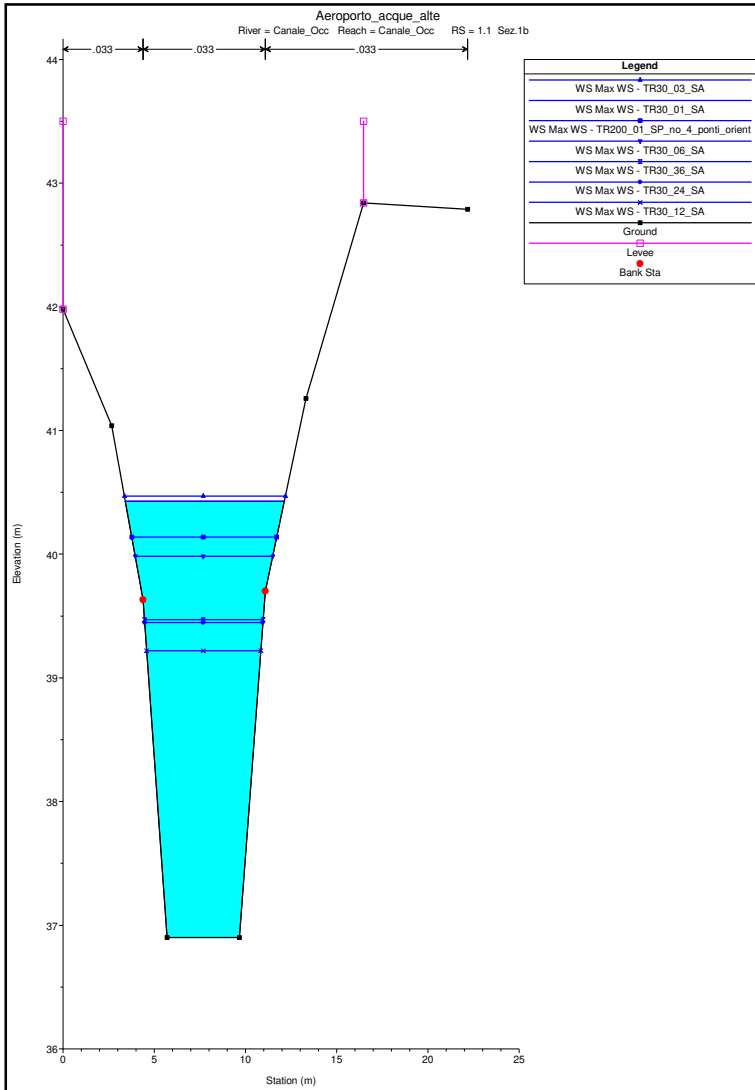
Legend	
WS Max WS - TR30_01_SA	—
WS Max WS - TR200_01_SP_no_4_ponti_orient	—
WS Max WS - TR30_03_SA	—
WS Max WS - TR30_06_SA	—
WS Max WS - TR30_12_SA	—
WS Max WS - TR30_36_SA	—
WS Max WS - TR30_24_SA	—
Ground	—
Levee	—
Bank Sta	●



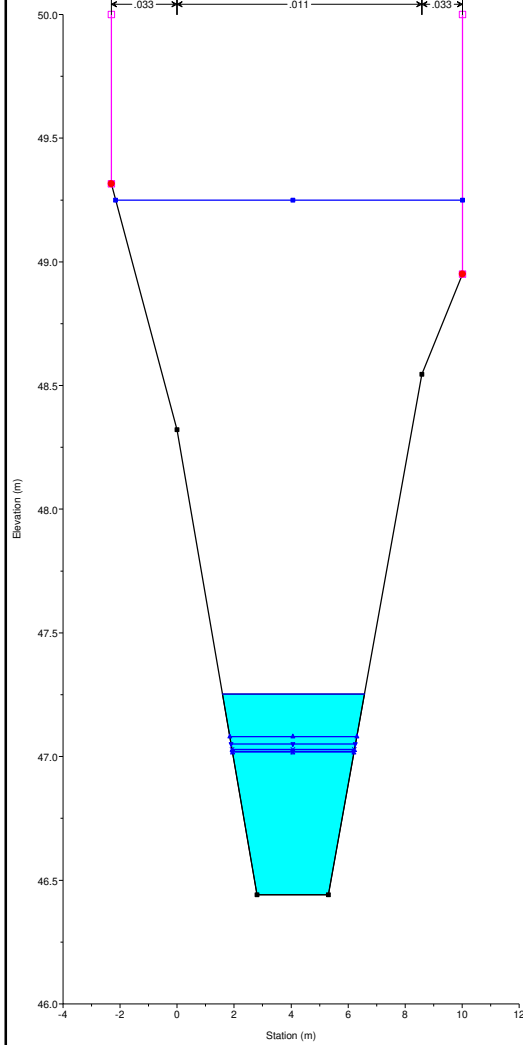






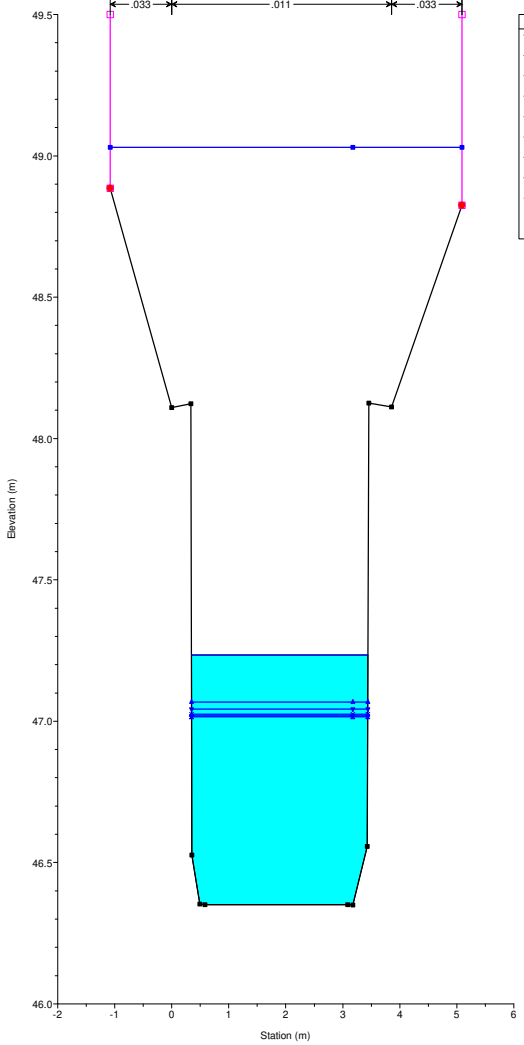


Aeroporto_acque_alte
River = Cinta_Orientale Reach = Cinta_Orientale RS = 93 SEZIONE CO_0093



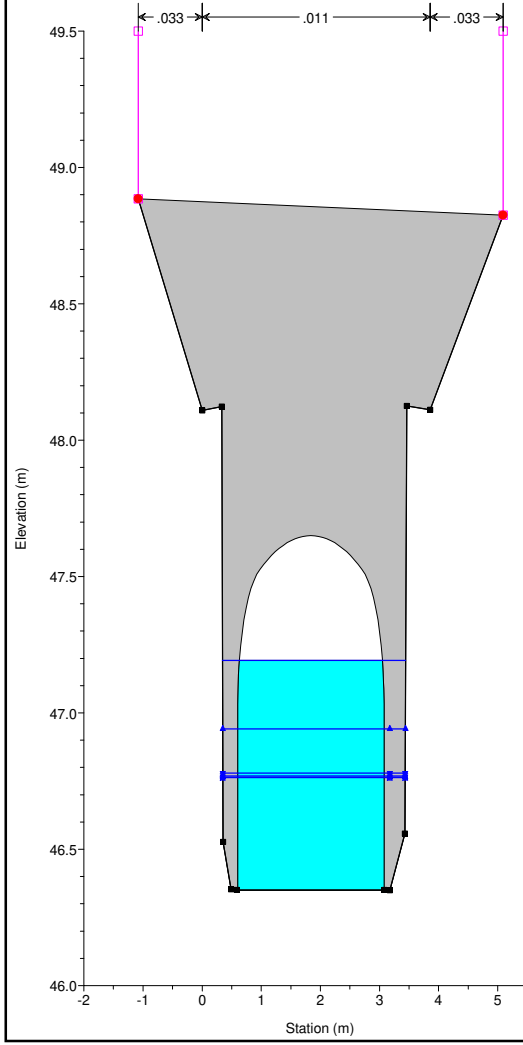
Legend	
WS Max WS - TR200_01_SP_no_4_ponti_orient	
WS Max WS - TR30_01_SA	
WS Max WS - TR30_03_SA	
WS Max WS - TR30_06_SA	
WS Max WS - TR30_12_SA	
WS Max WS - TR30_24_SA	
WS Max WS - TR30_36_SA	
Ground	
Levee	
Bank Sta	

Aeroporto_acque_alte
River = Cinta_Orientale Reach = Cinta_Orientale RS = 92 SEZIONE CO_0092



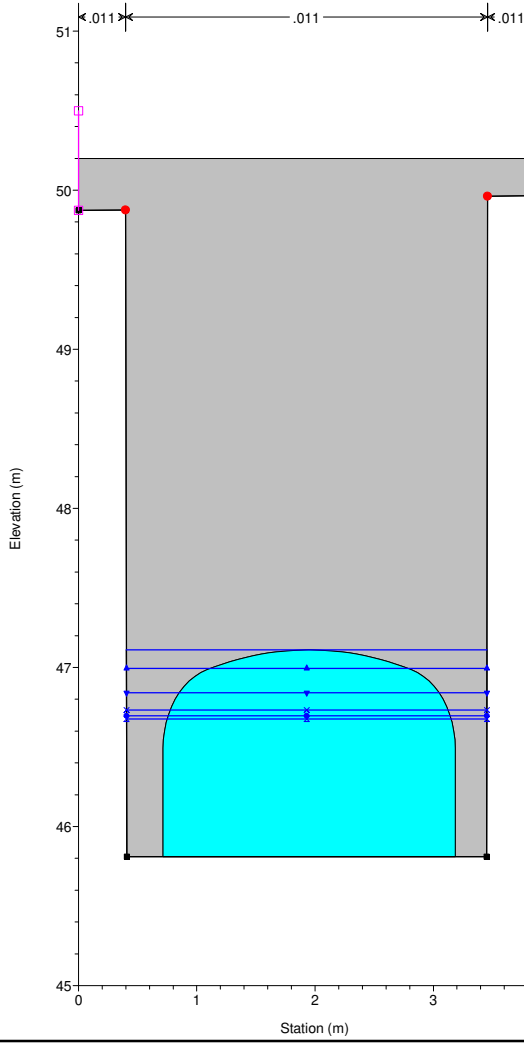
Legend	
WS Max WS - TR200_01_SP_no_4_ponti_orient	
WS Max WS - TR30_01_SA	
WS Max WS - TR30_03_SA	
WS Max WS - TR30_06_SA	
WS Max WS - TR30_12_SA	
WS Max WS - TR30_24_SA	
WS Max WS - TR30_36_SA	
Ground	
Levee	
Bank Sta	

Aeroporto_acque_alte
River = Cinta_Orientale Reach = Cinta_Orientale RS = 91 Culv VIALE XI AGOSTO

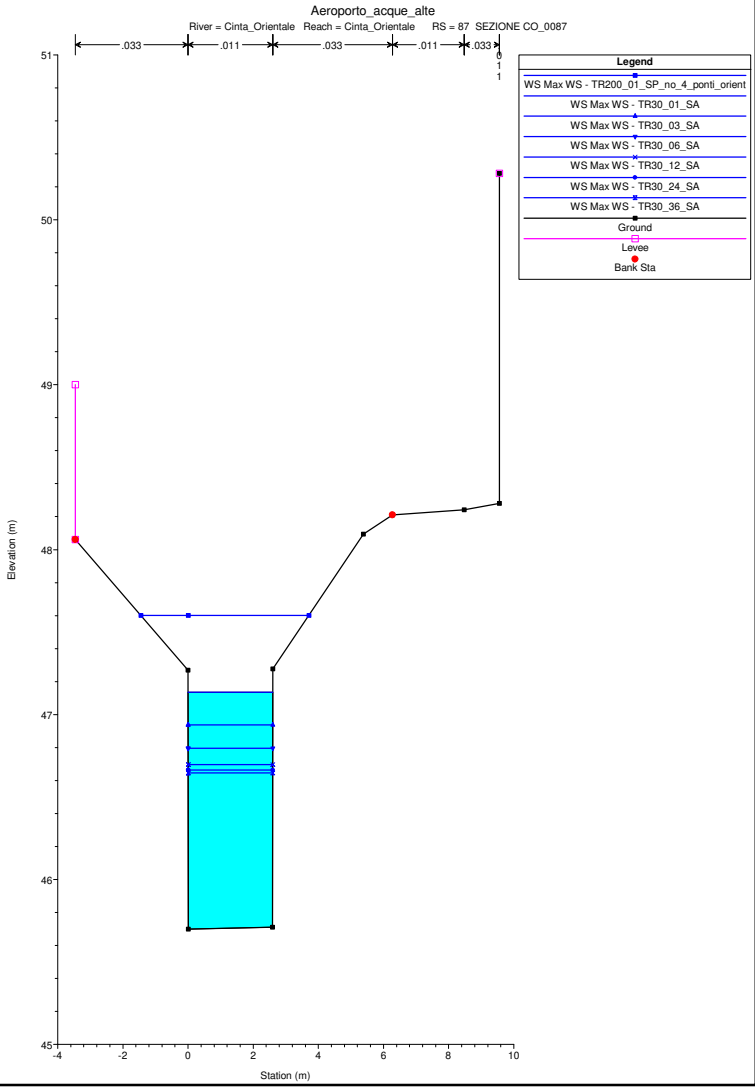
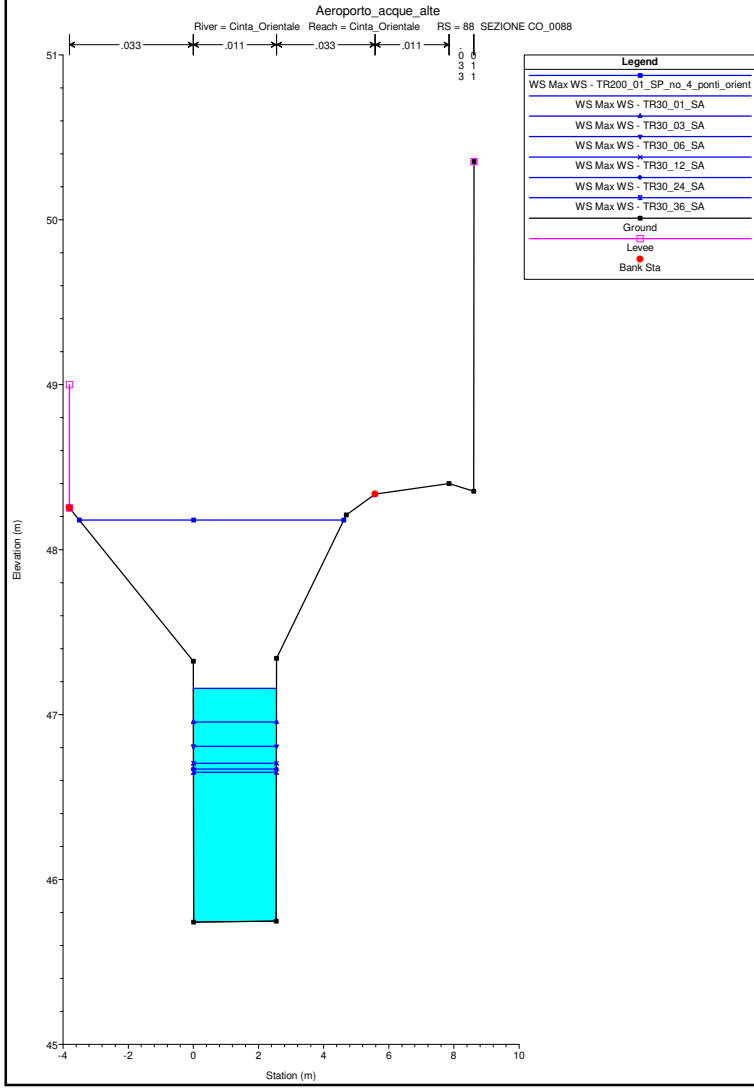
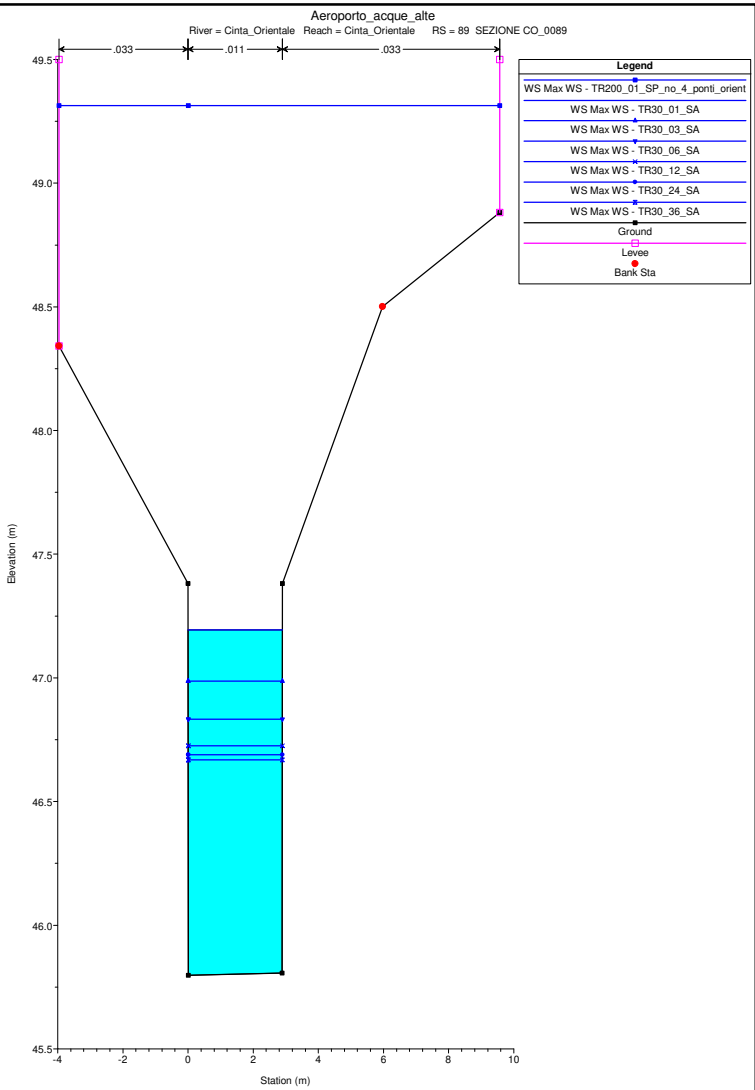



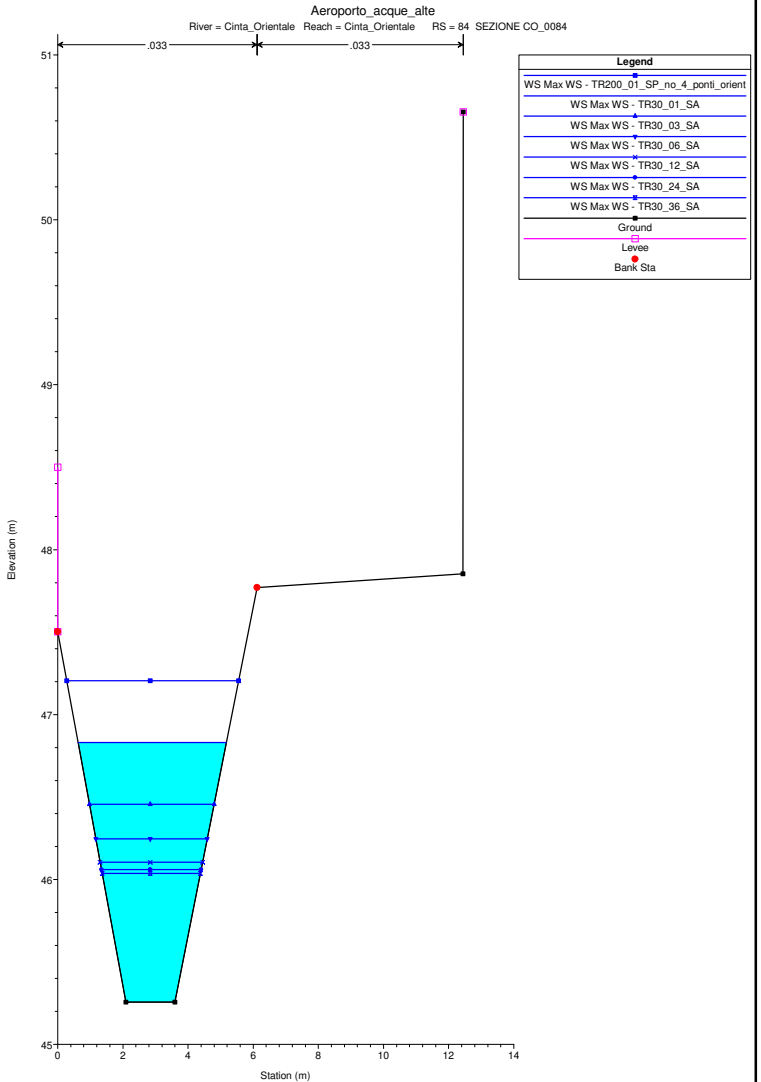
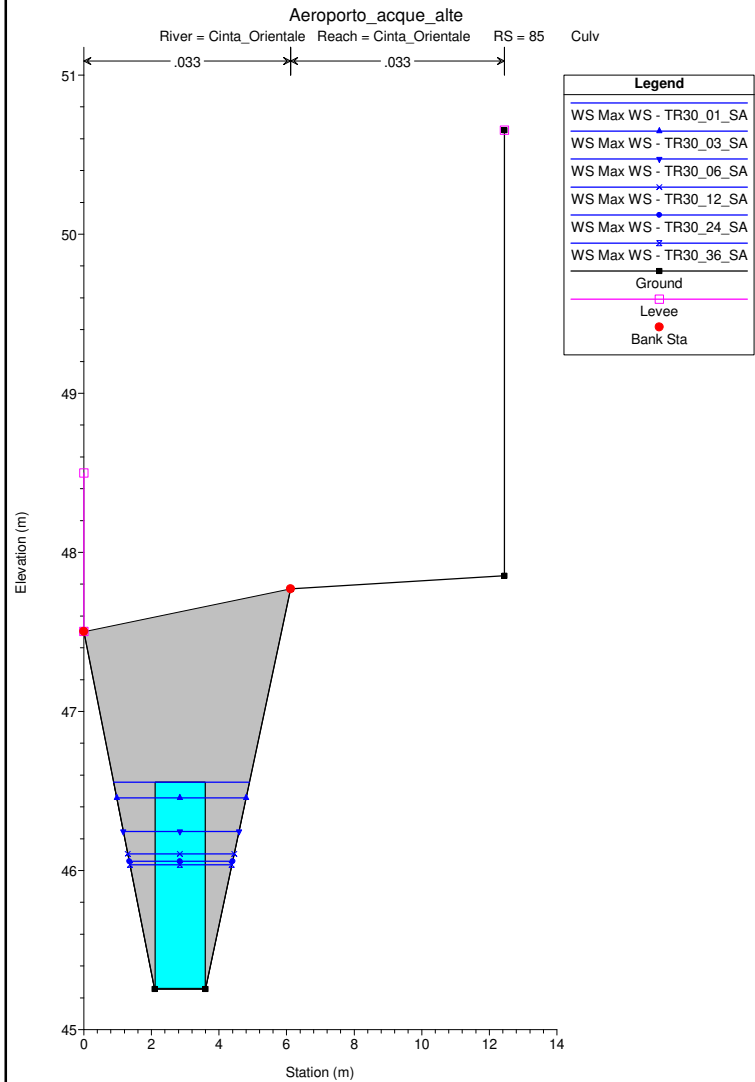
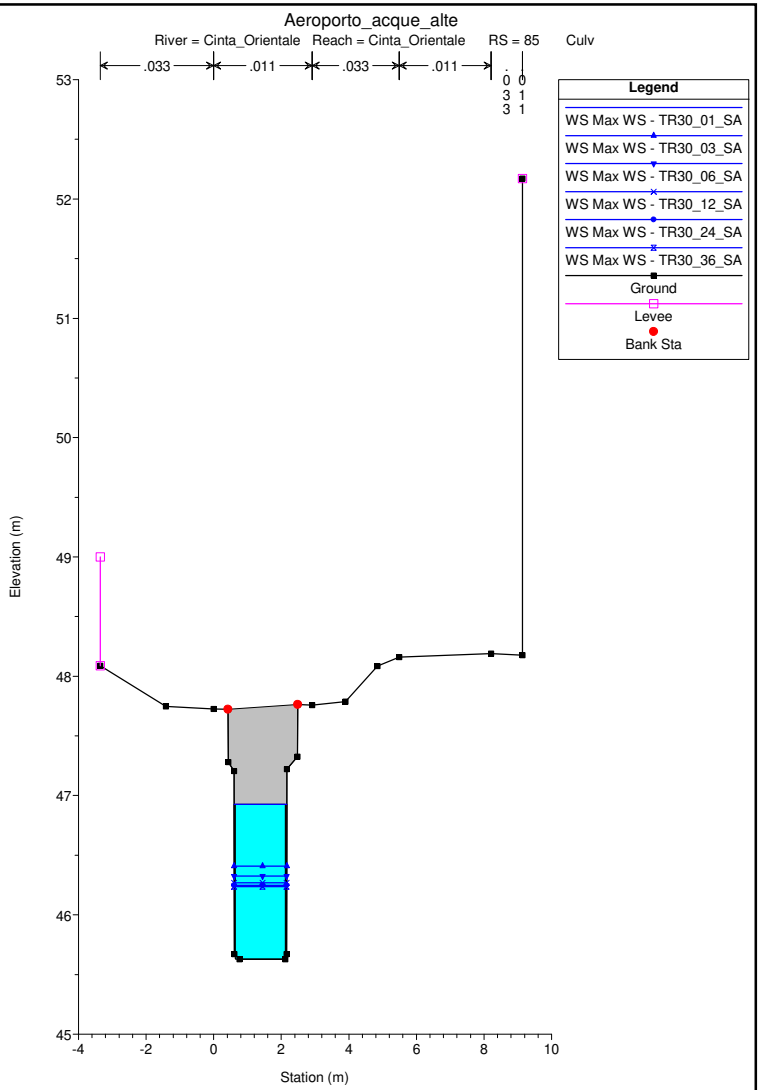
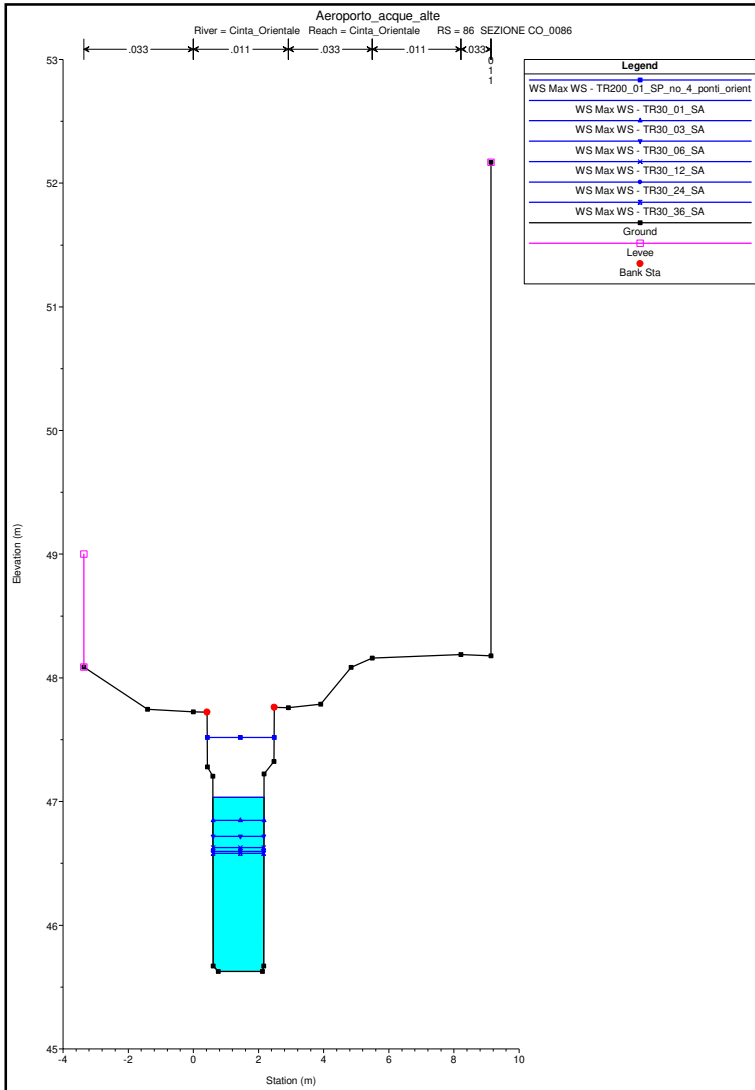
Legend	
WS Max WS - TR30_01_SA	
WS Max WS - TR30_03_SA	
WS Max WS - TR30_06_SA	
WS Max WS - TR30_12_SA	
WS Max WS - TR30_24_SA	
WS Max WS - TR30_36_SA	
Ground	
Levee	
Bank Sta	

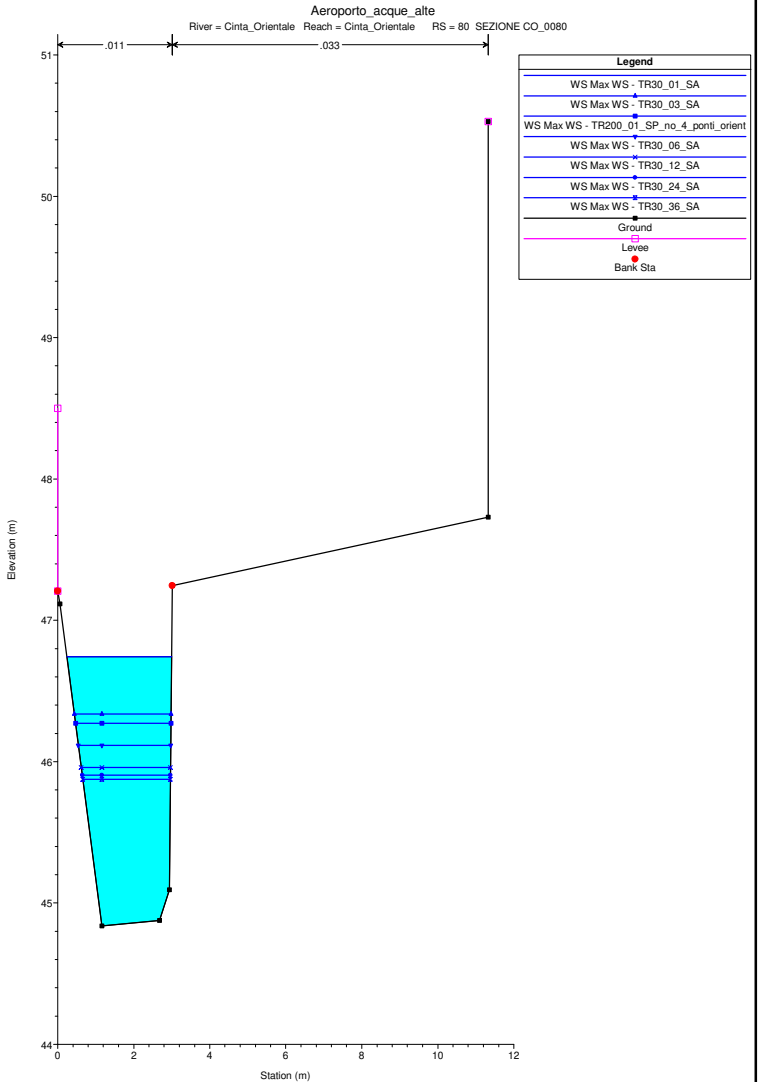
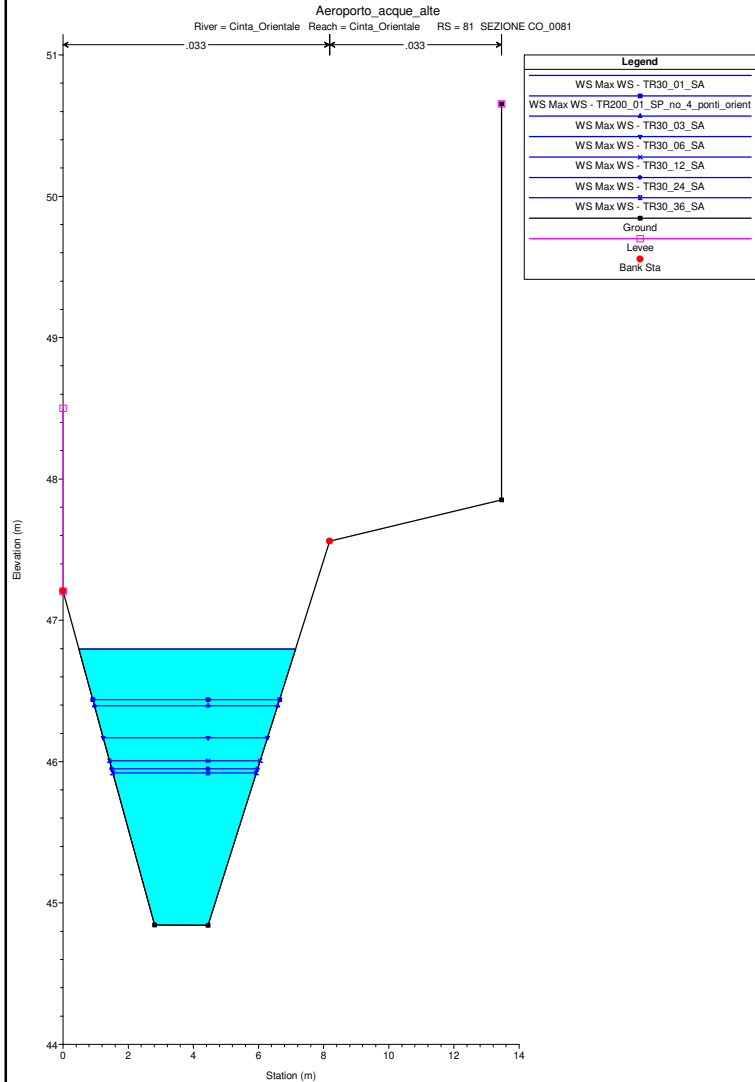
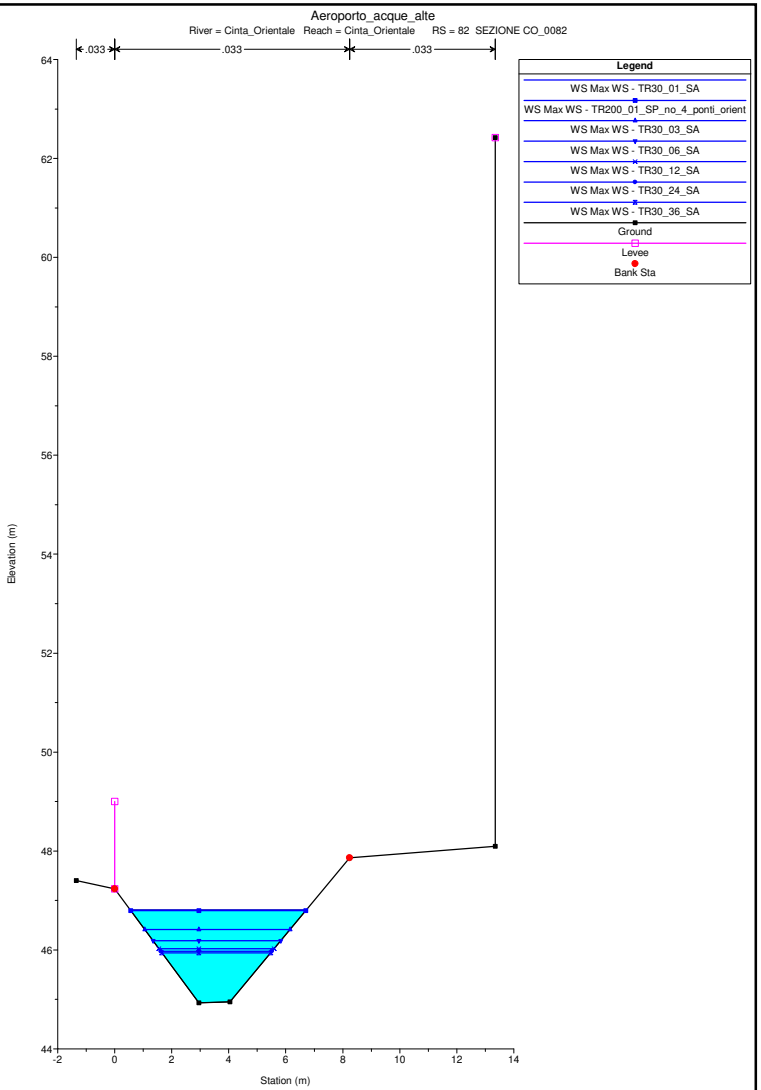
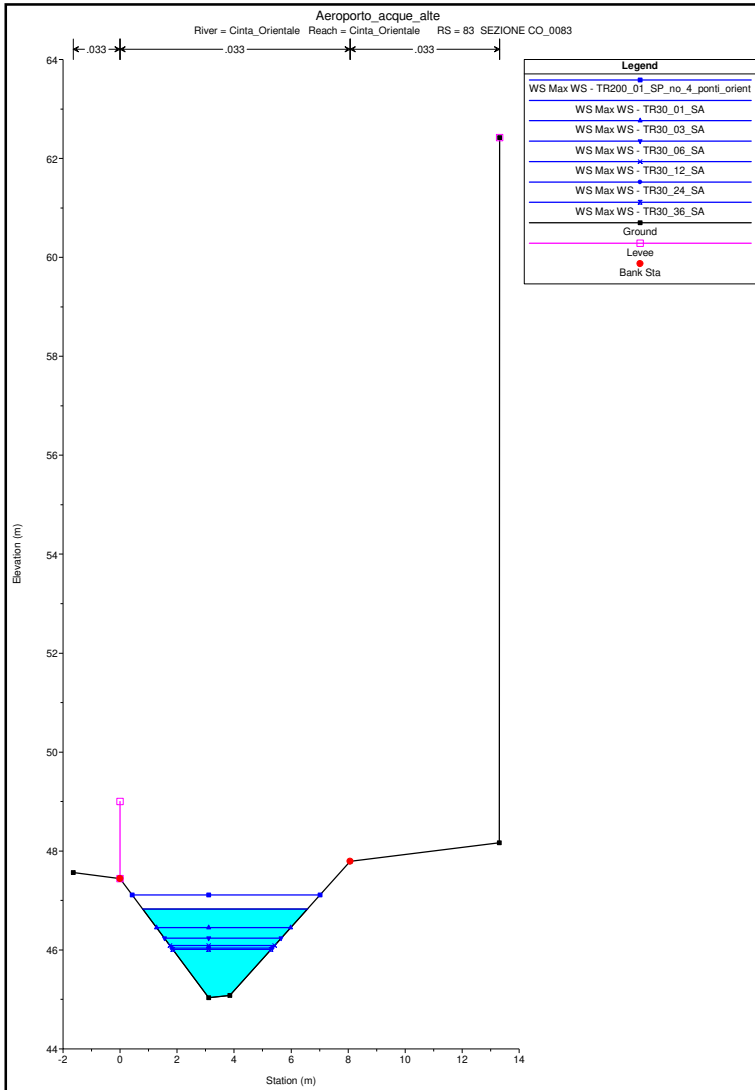
Aeroporto_acque_alte
River = Cinta_Orientale Reach = Cinta_Orientale RS = 91 Culv VIALE XI AGOSTO

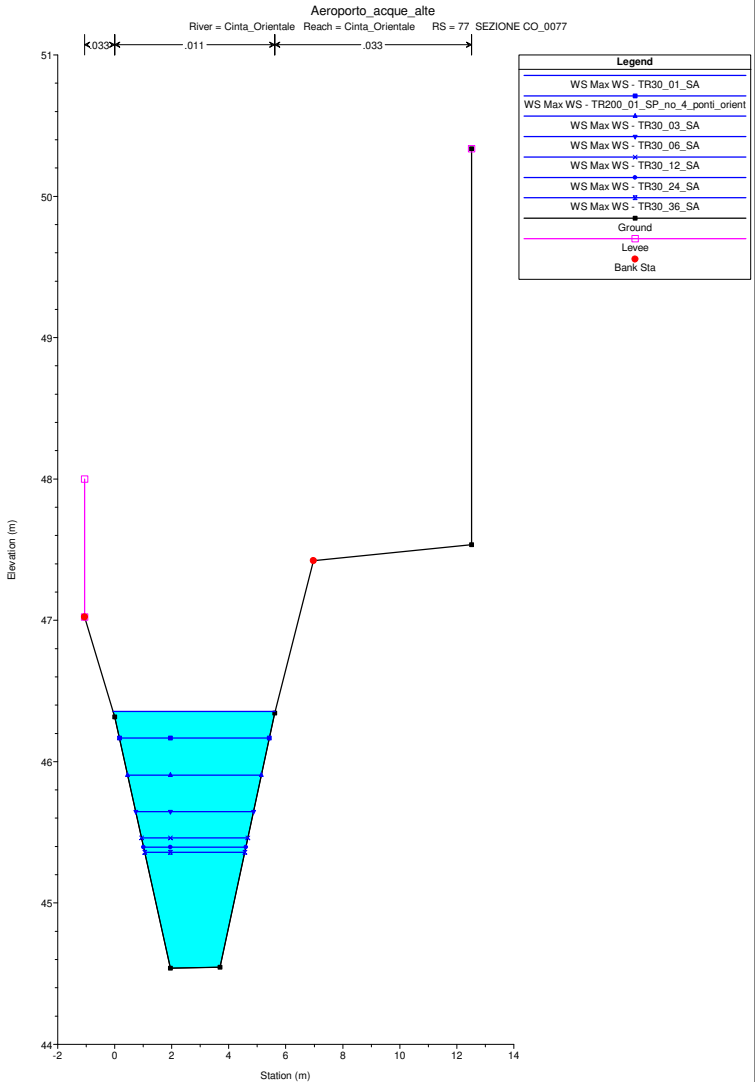
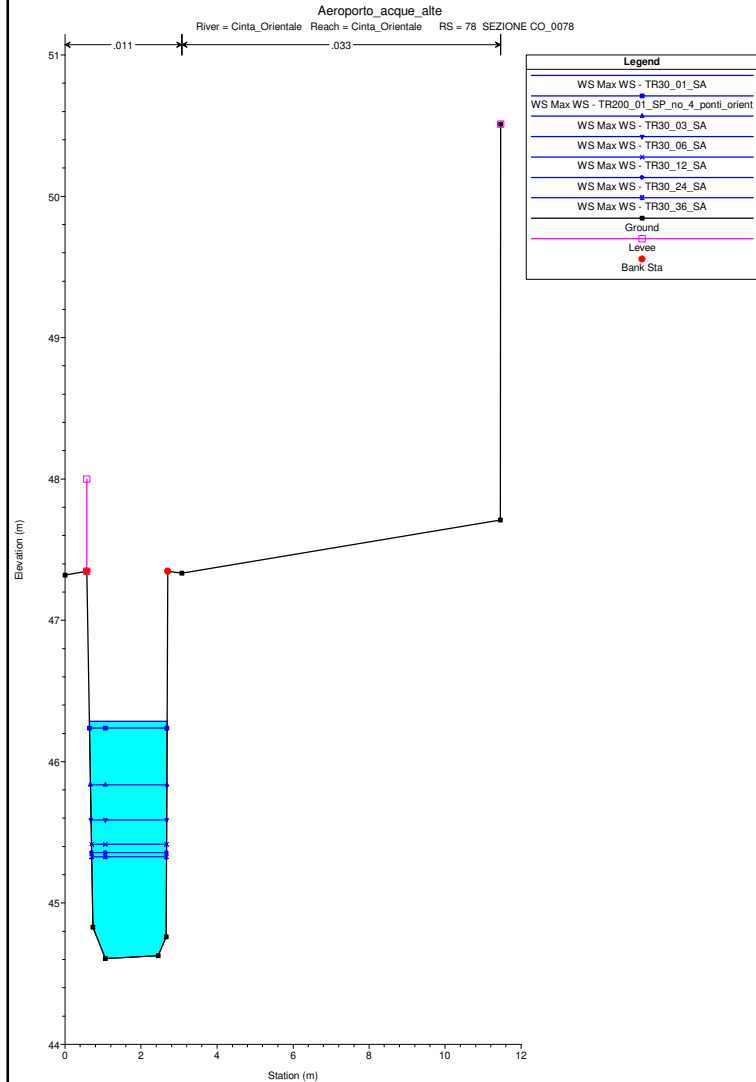
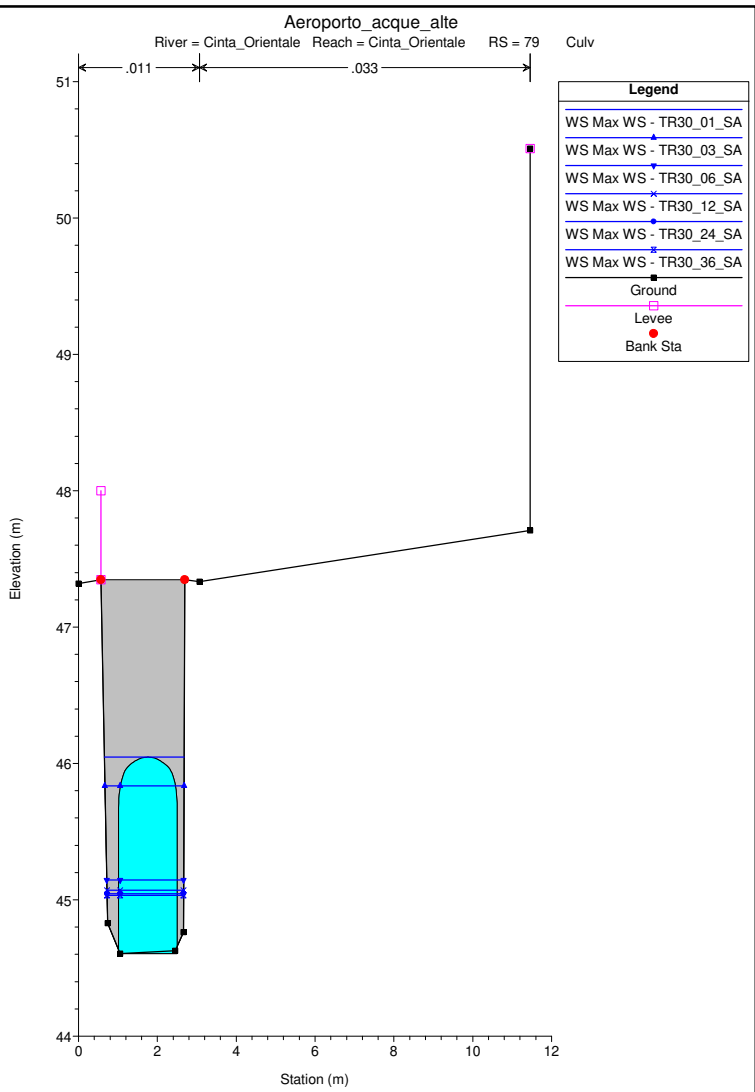
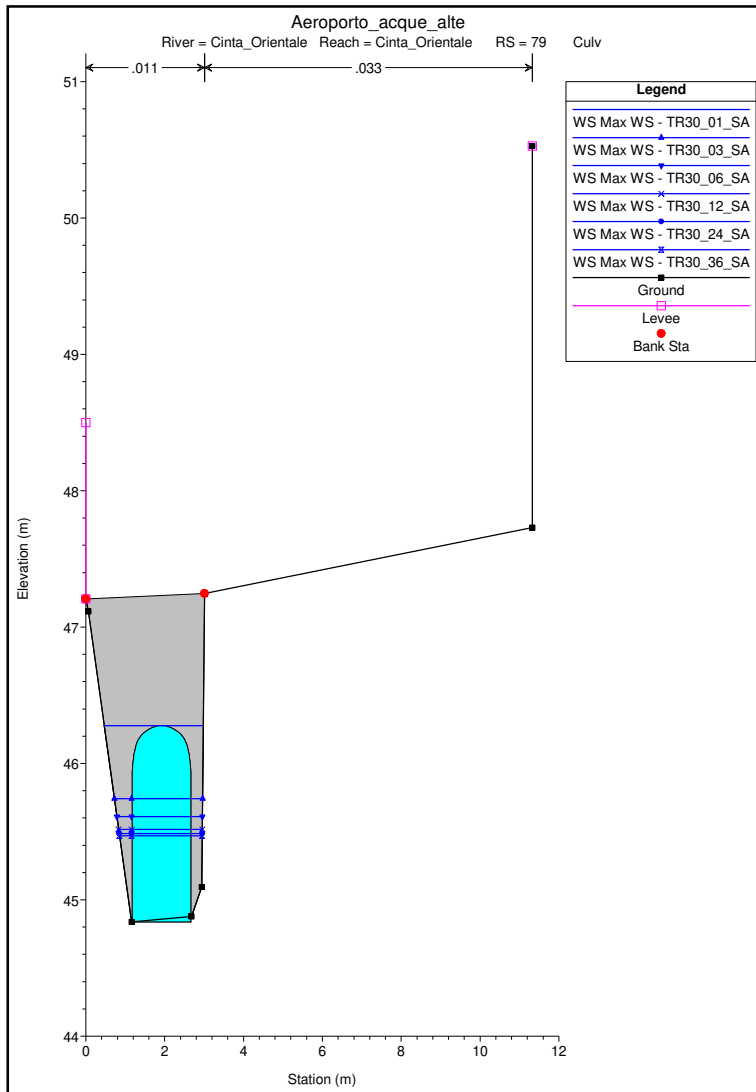


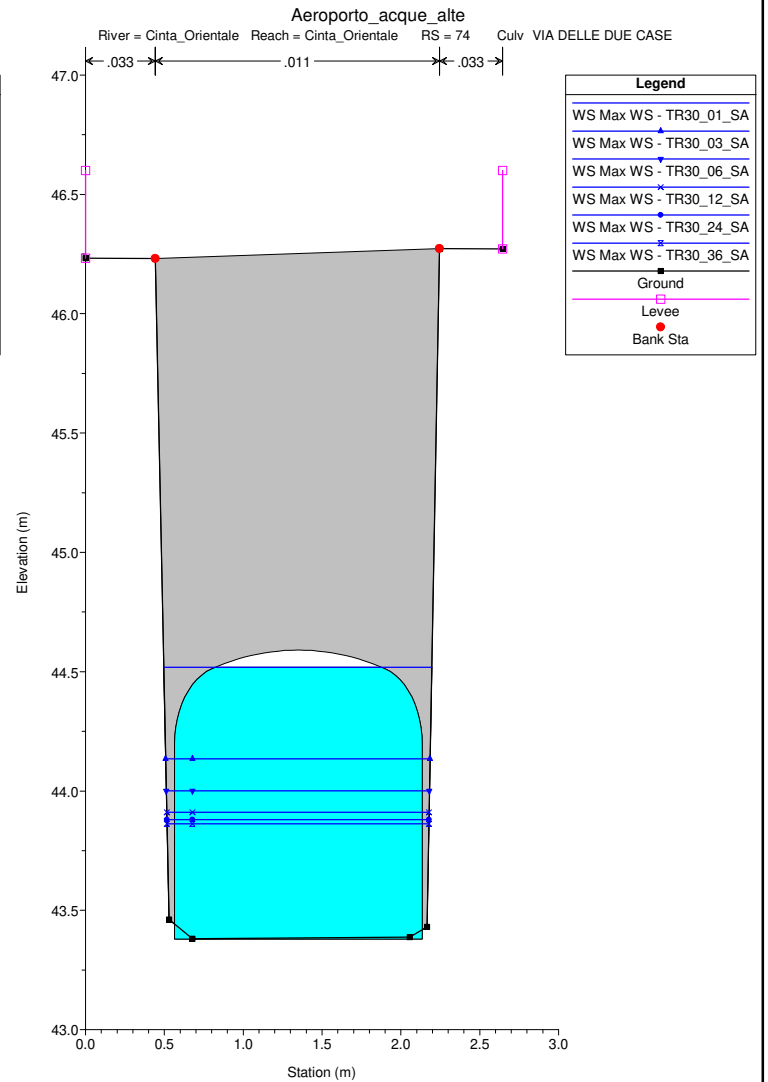
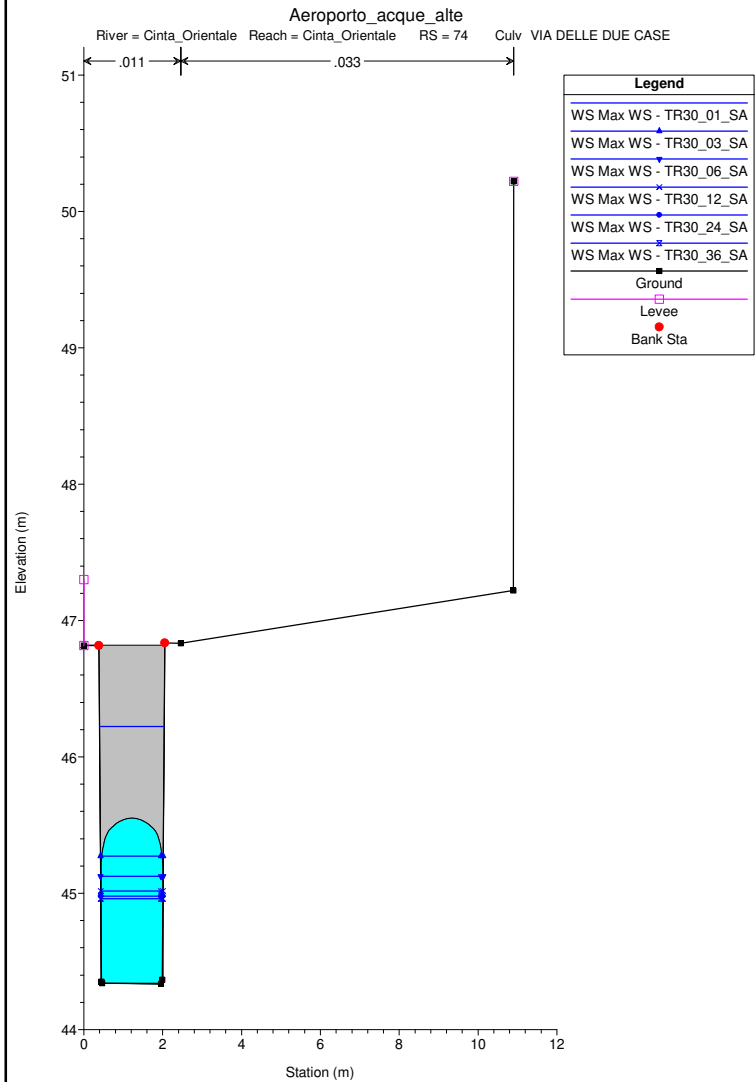
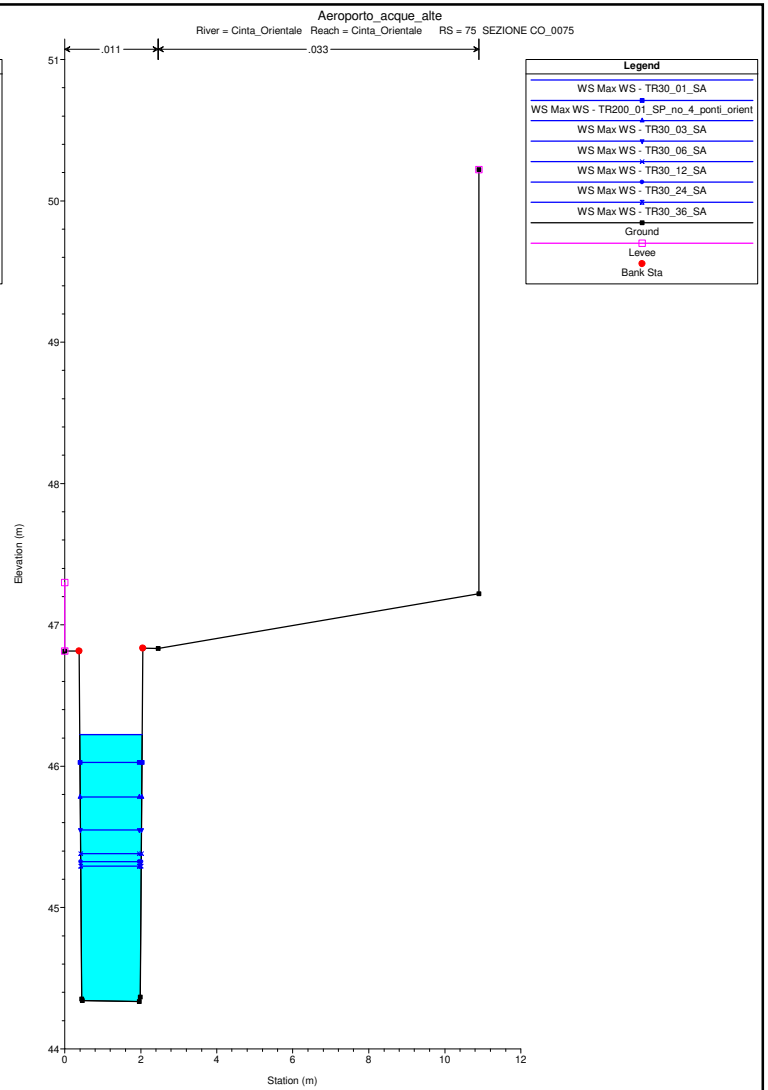
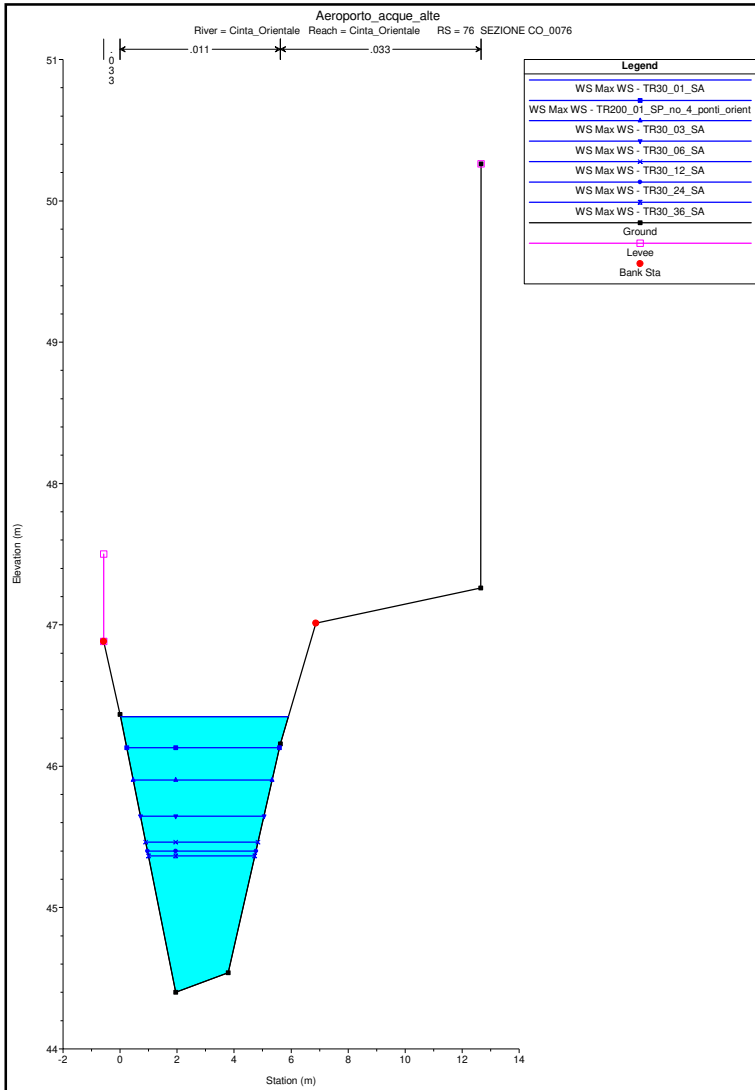
Legend	
WS Max WS - TR30_01_SA	
WS Max WS - TR30_03_SA	
WS Max WS - TR30_06_SA	
WS Max WS - TR30_12_SA	
WS Max WS - TR30_24_SA	
WS Max WS - TR30_36_SA	
Ground	
Levee	
Bank Sta	

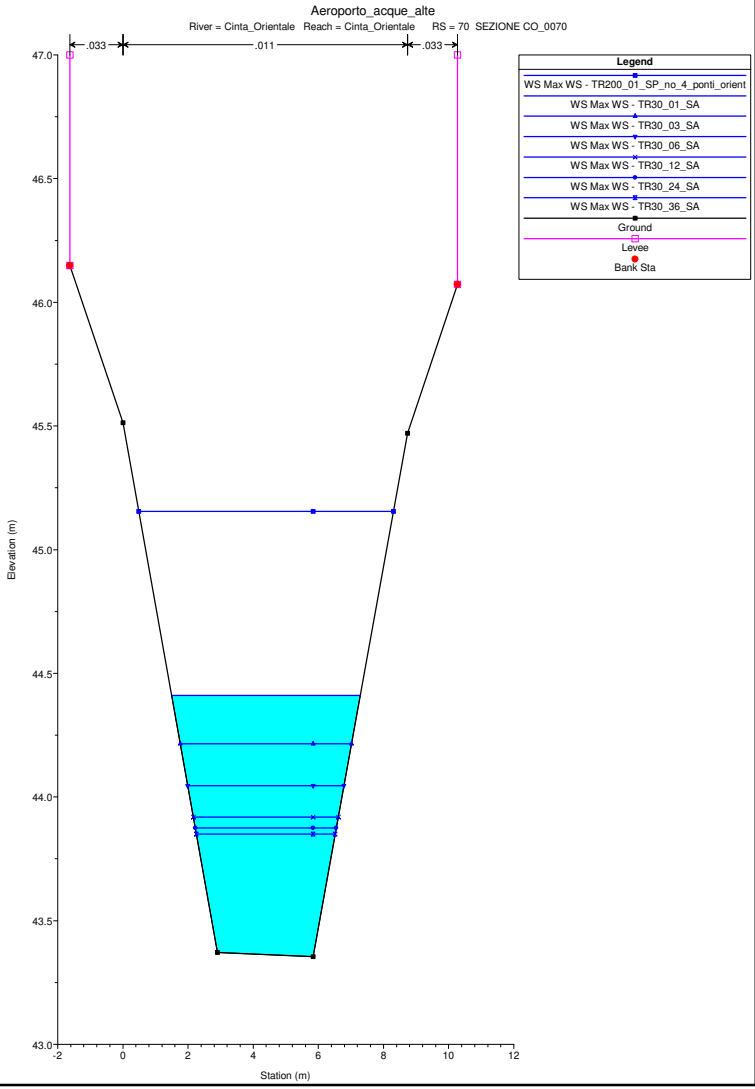
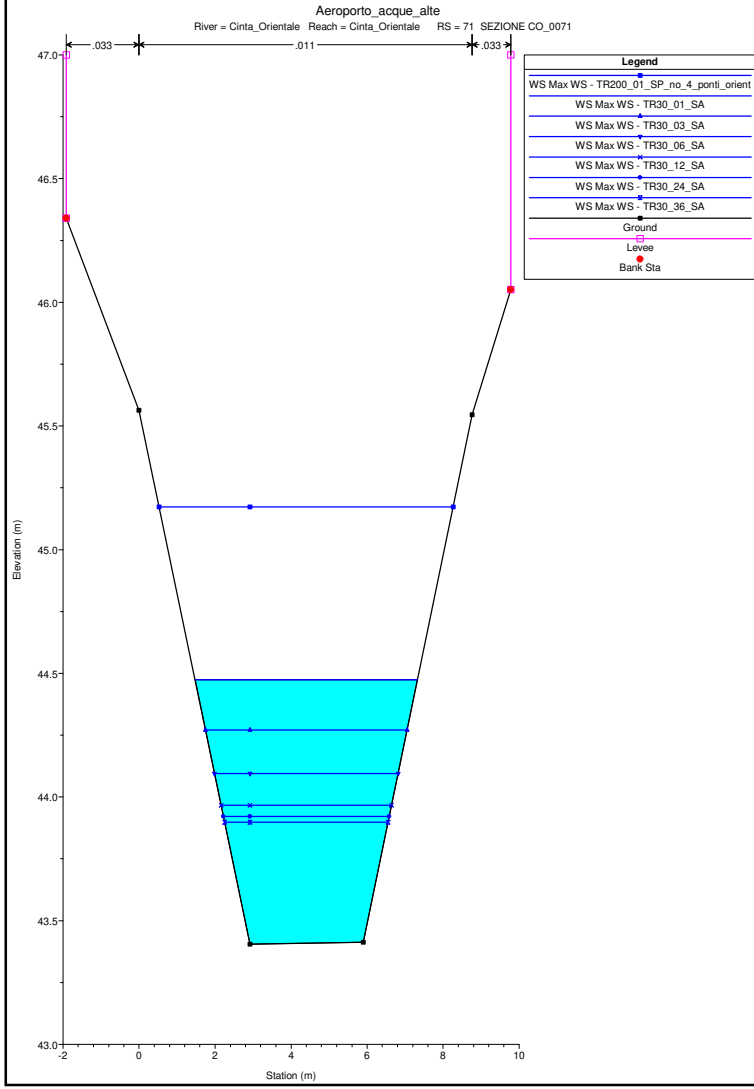
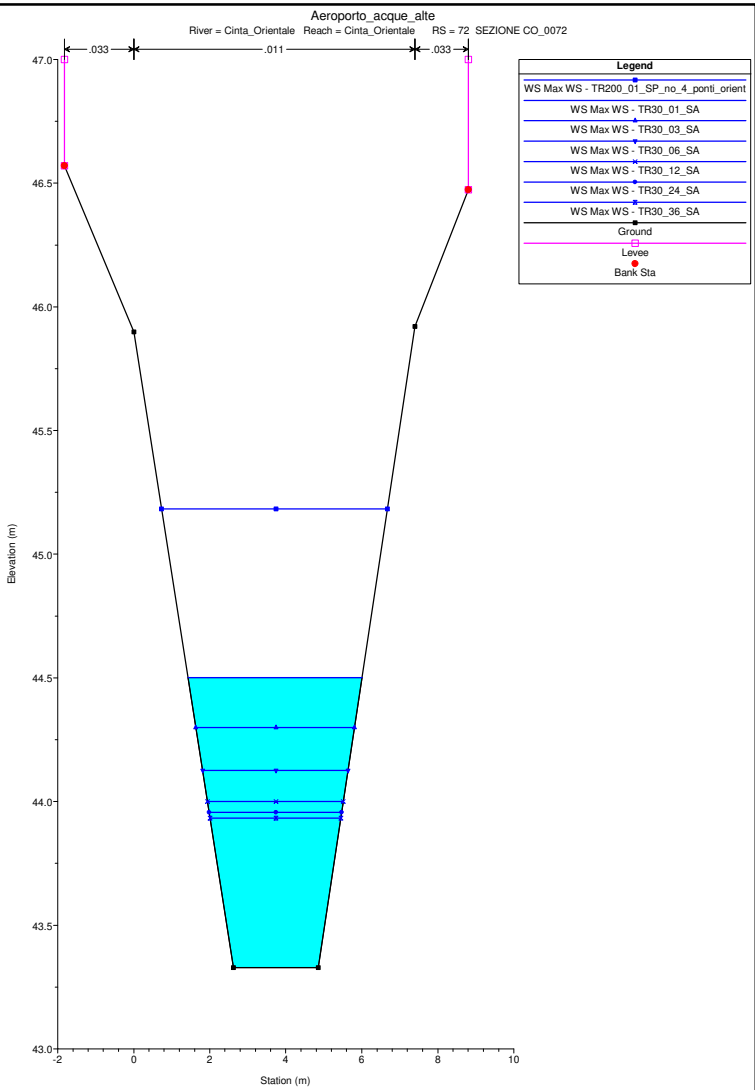
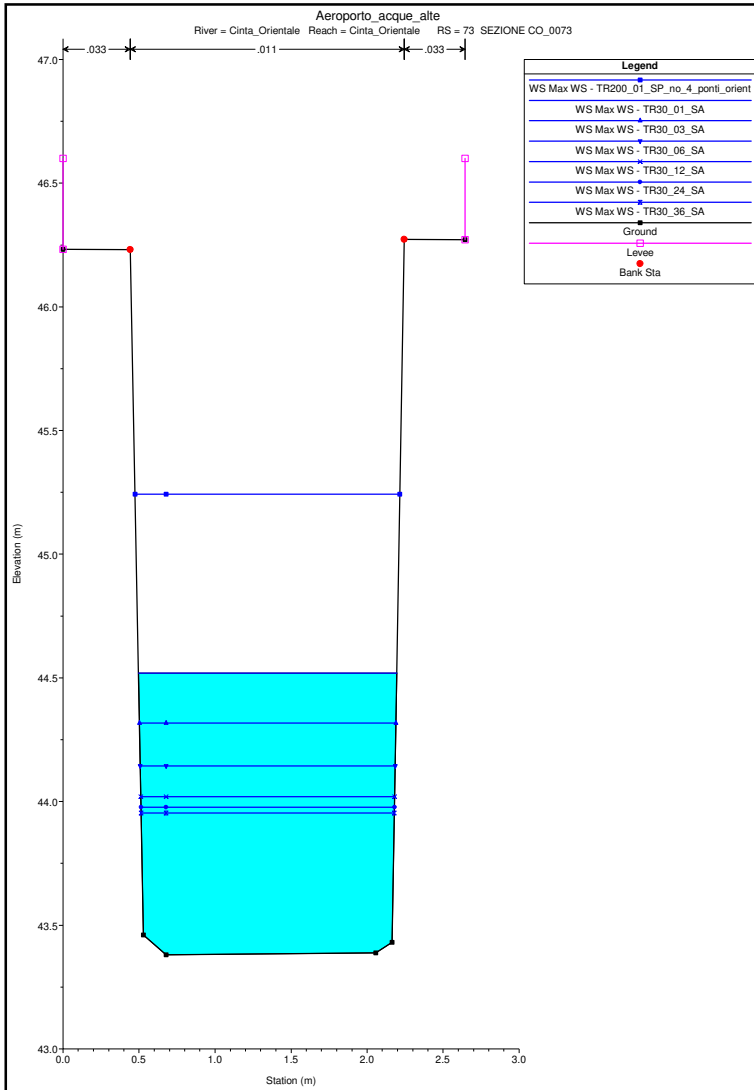


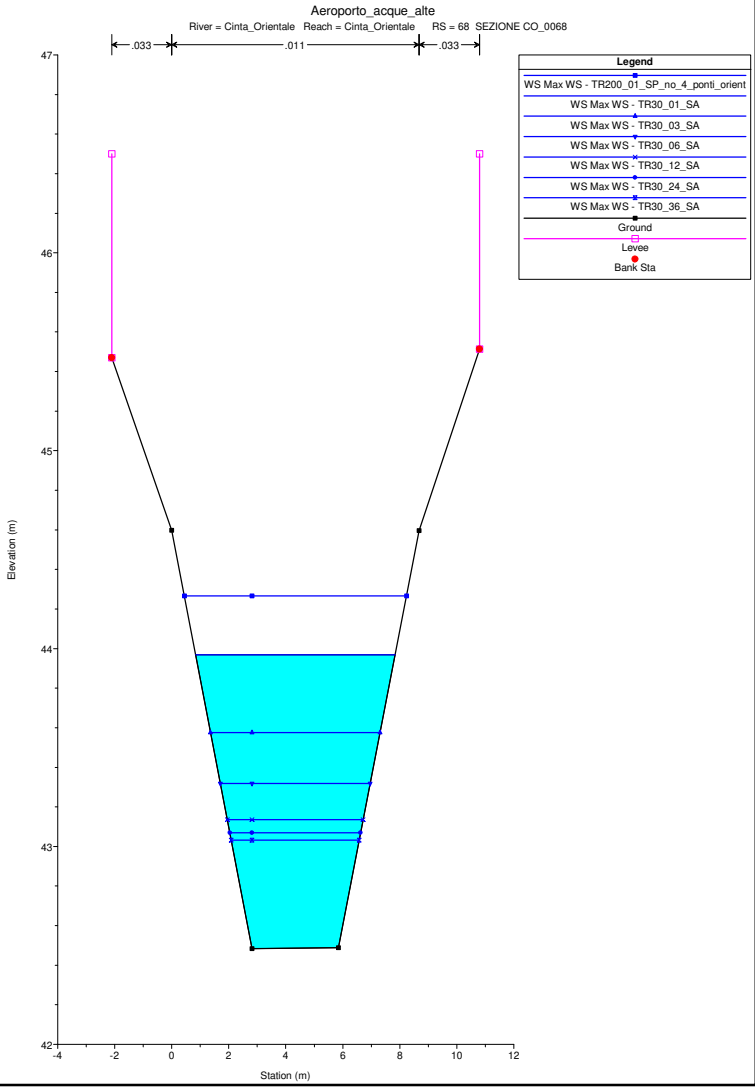
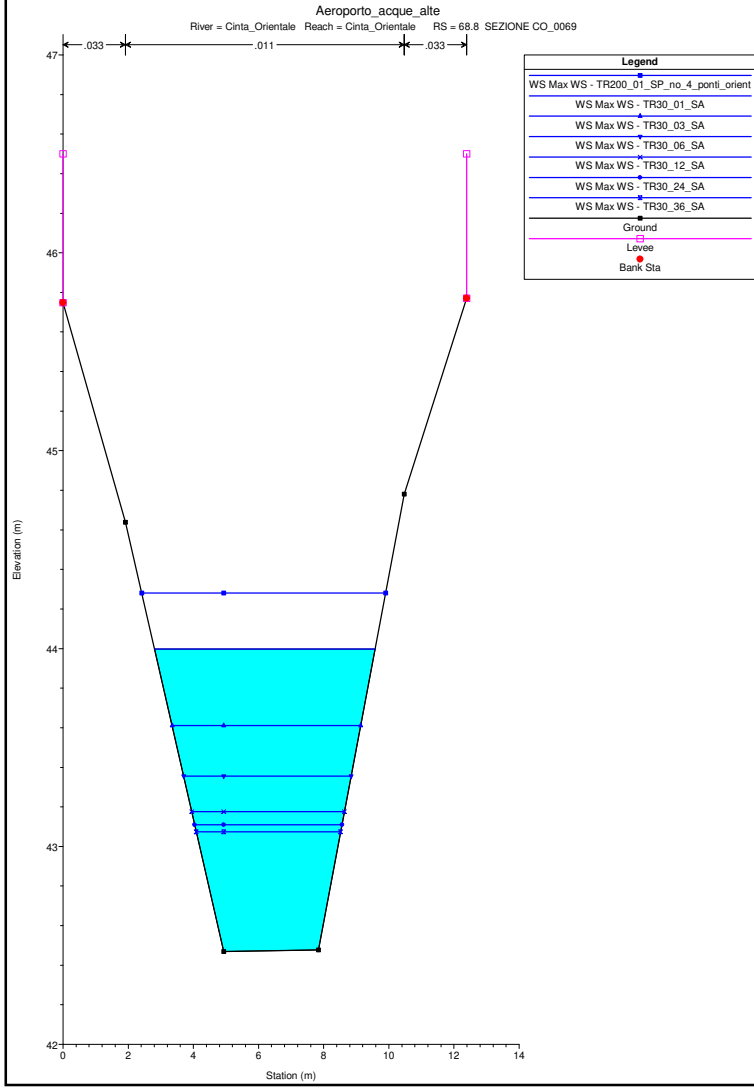
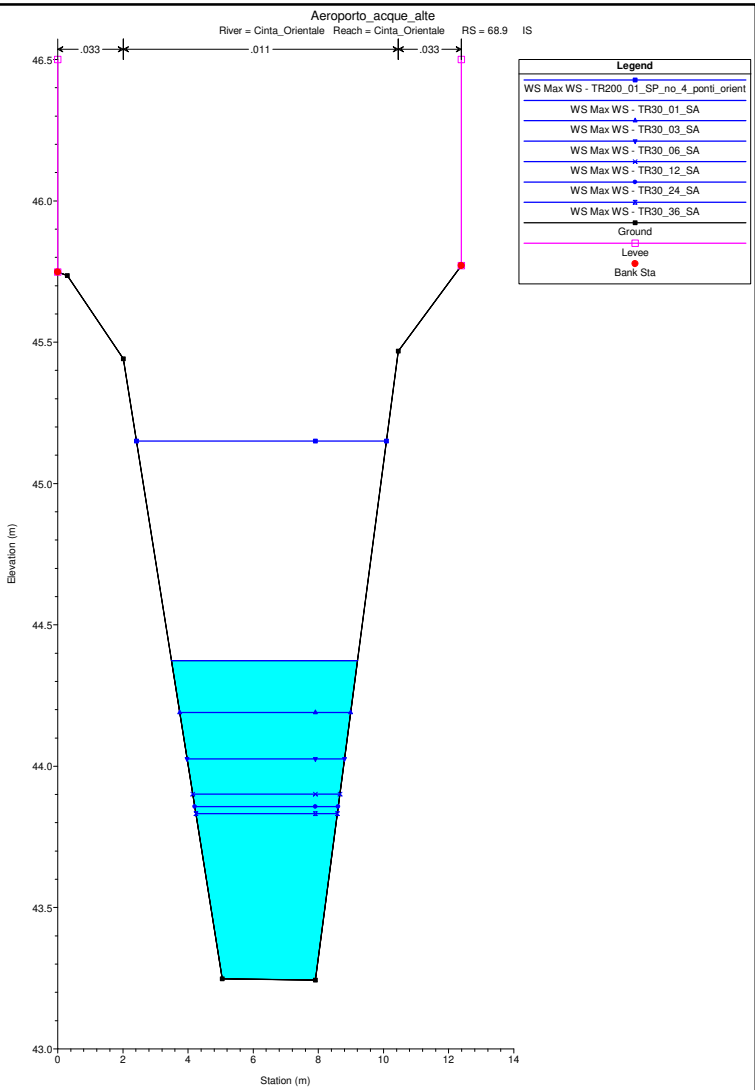
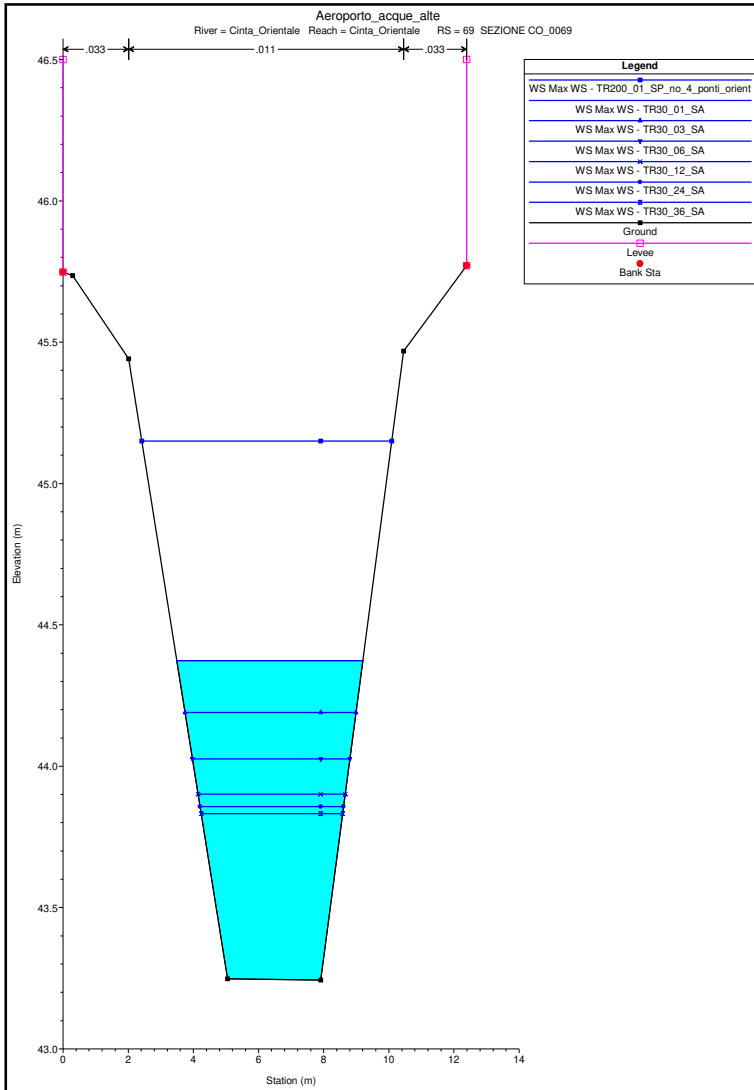




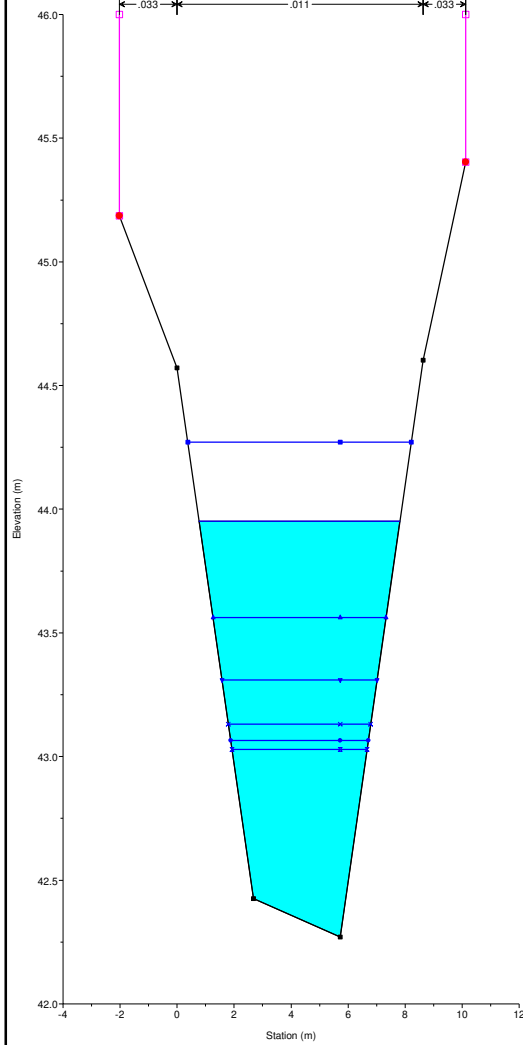






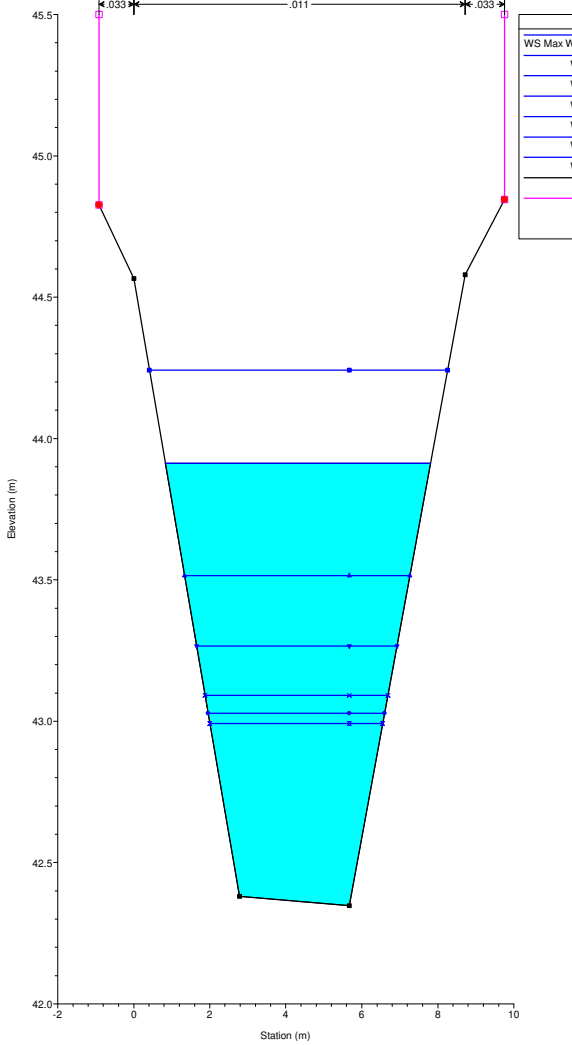


Aeroporto_acque_alte
River = Cinta_Orientale Reach = Cinta_Orientale RS = 67 SEZIONE CO_0067



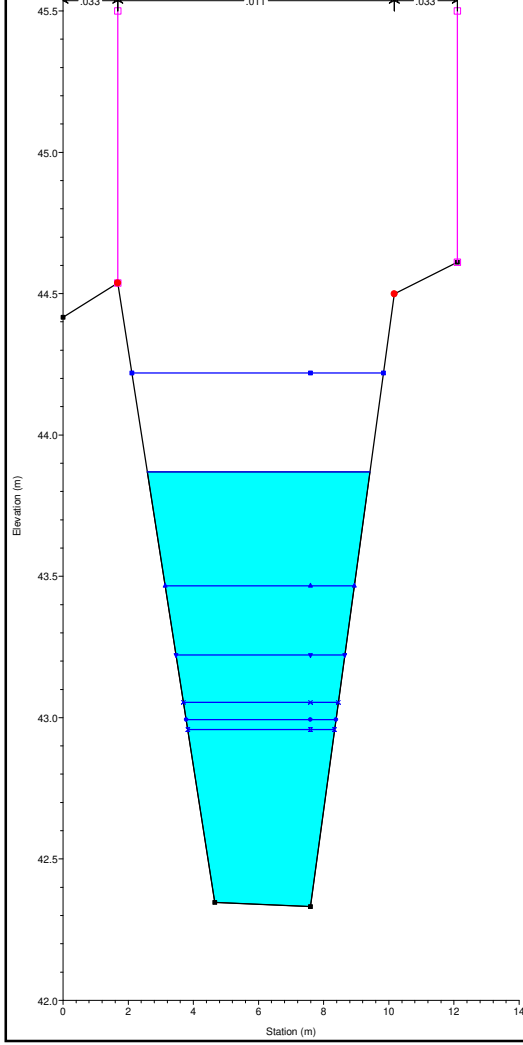
Legend	
WS Max WS - TR200_01_SP_no_4_ponti_orient	
WS Max WS - TR30_01_SA	
WS Max WS - TR30_03_SA	
WS Max WS - TR30_06_SA	
WS Max WS - TR30_12_SA	
WS Max WS - TR30_24_SA	
WS Max WS - TR30_36_SA	
Ground	
Levee	
Bank Sta	

Aeroporto_acque_alte
River = Cinta_Orientale Reach = Cinta_Orientale RS = 66 SEZIONE CO_0066



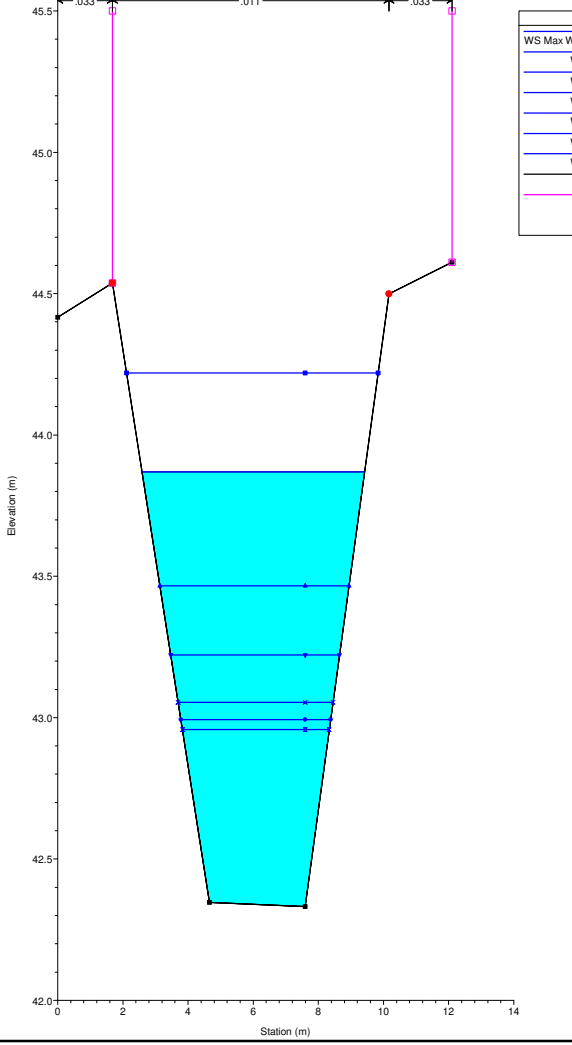
Legend	
WS Max WS - TR200_01_SP_no_4_ponti_orient	
WS Max WS - TR30_01_SA	
WS Max WS - TR30_03_SA	
WS Max WS - TR30_06_SA	
WS Max WS - TR30_12_SA	
WS Max WS - TR30_24_SA	
WS Max WS - TR30_36_SA	
Ground	
Levee	
Bank Sta	

Aeroporto_acque_alte
River = Cinta_Orientale Reach = Cinta_Orientale RS = 65 SEZIONE CO_0065

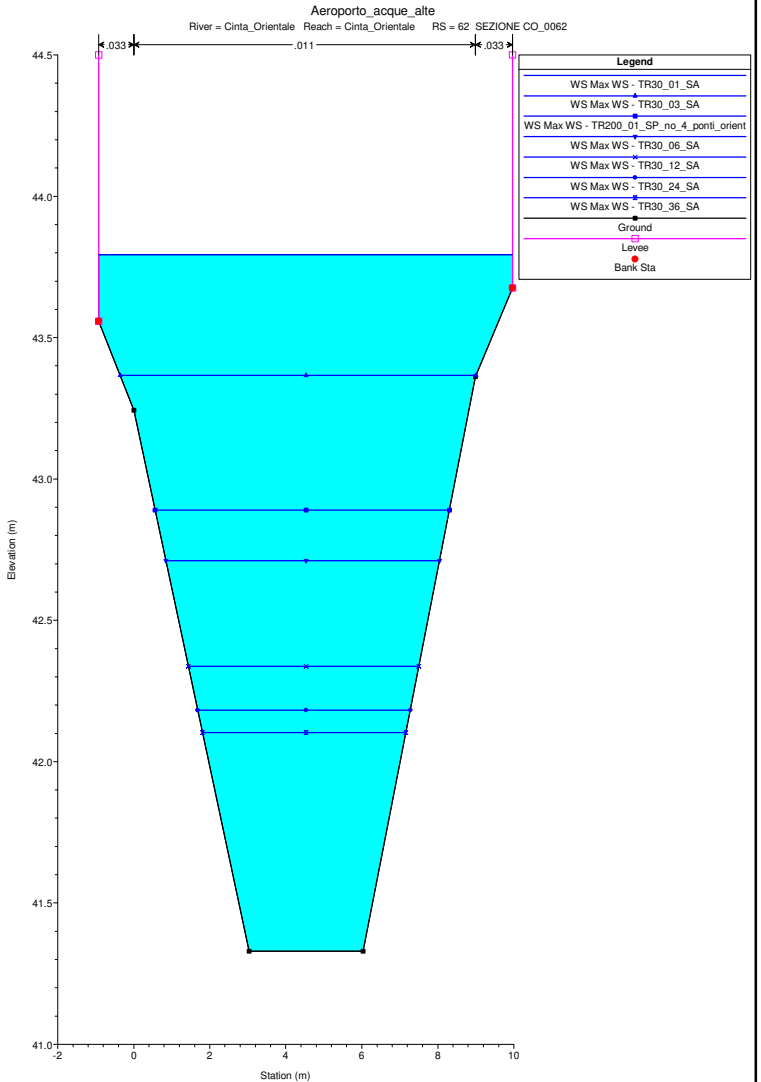
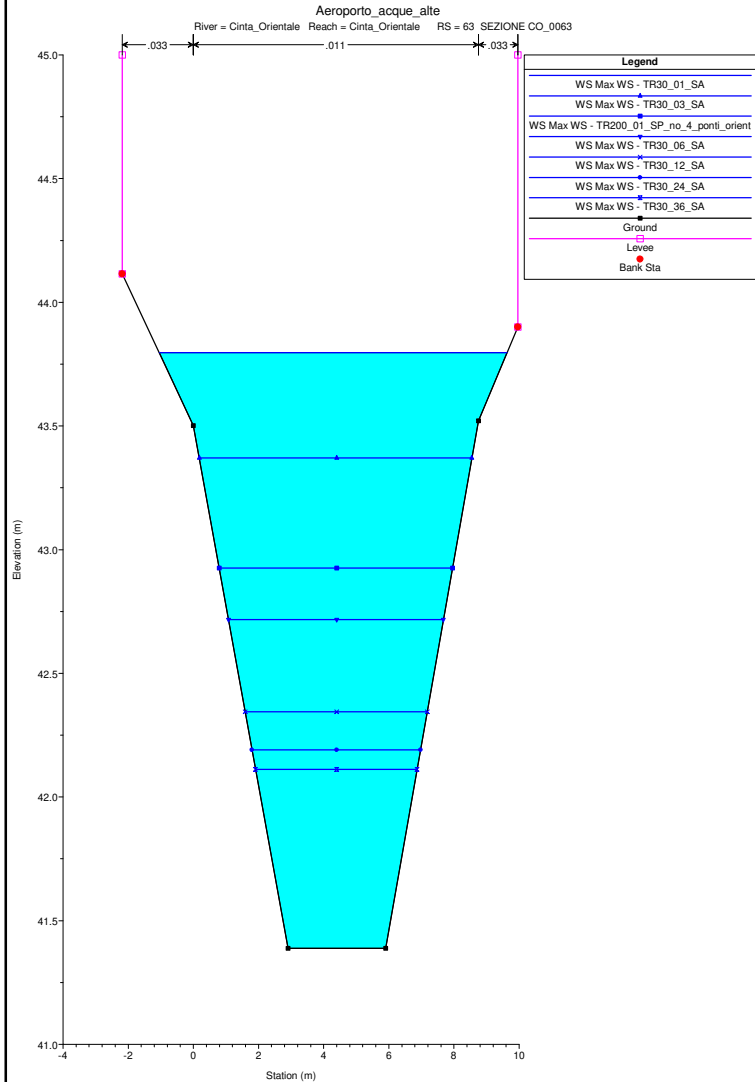
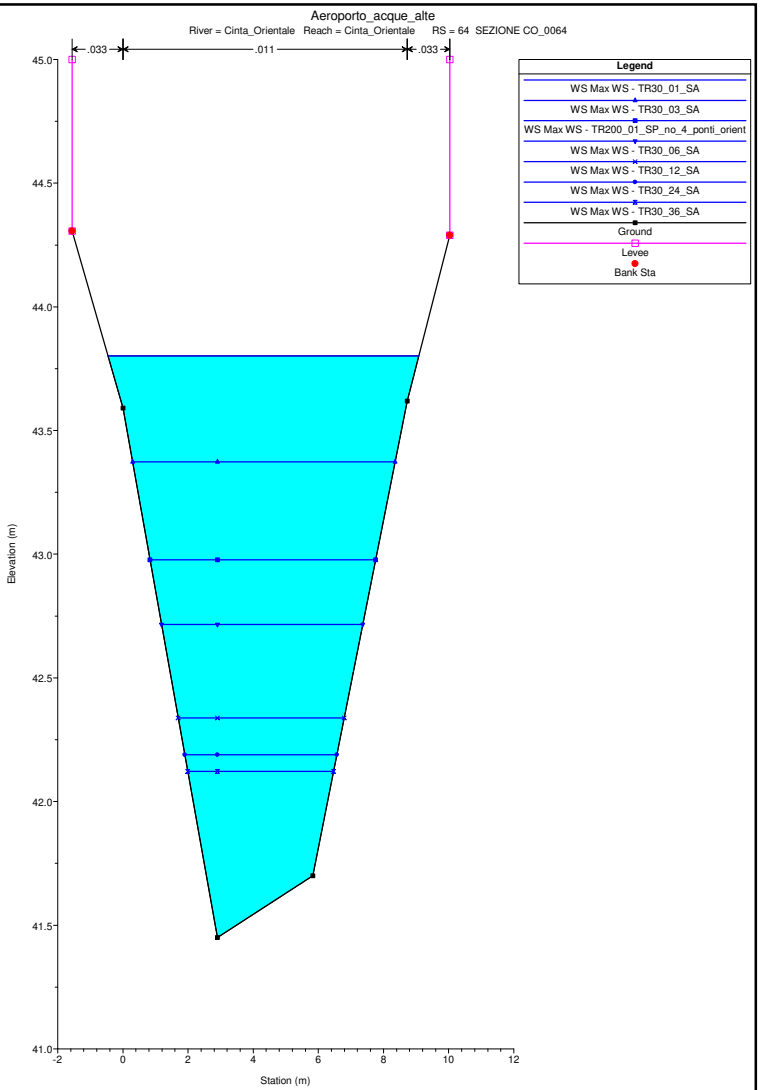
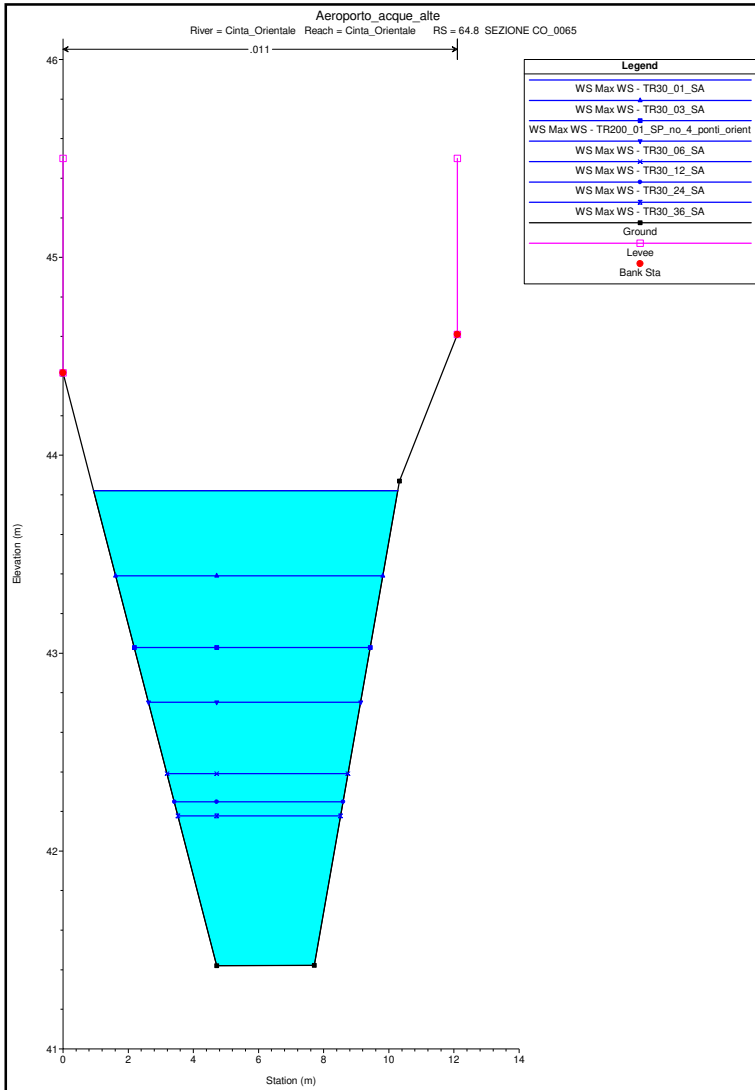


Legend	
WS Max WS - TR200_01_SP_no_4_ponti_orient	
WS Max WS - TR30_01_SA	
WS Max WS - TR30_03_SA	
WS Max WS - TR30_06_SA	
WS Max WS - TR30_12_SA	
WS Max WS - TR30_24_SA	
WS Max WS - TR30_36_SA	
Ground	
Levee	
Bank Sta	

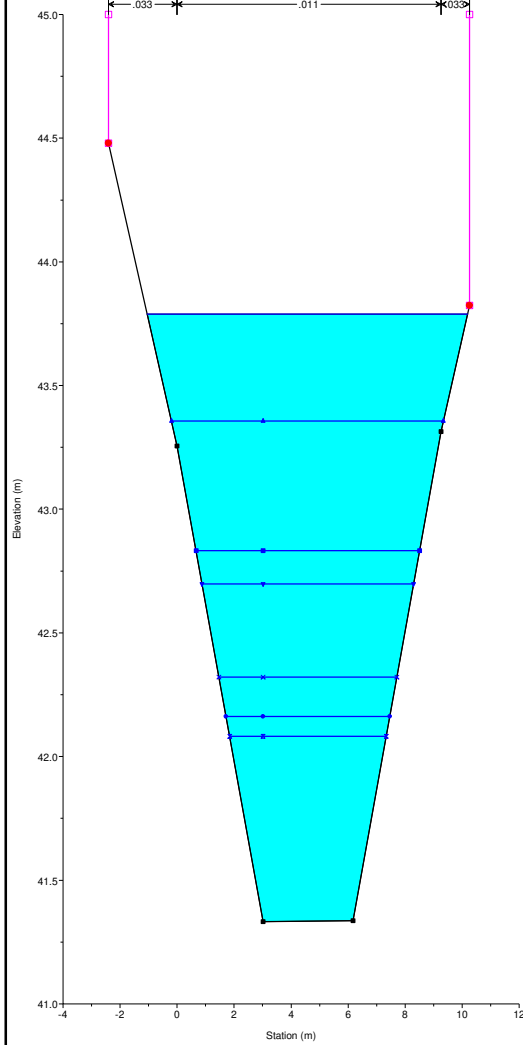
Aeroporto_acque_alte
River = Cinta_Orientale Reach = Cinta_Orientale RS = 64.9 IS



Legend	
WS Max WS - TR200_01_SP_no_4_ponti_orient	
WS Max WS - TR30_01_SA	
WS Max WS - TR30_03_SA	
WS Max WS - TR30_06_SA	
WS Max WS - TR30_12_SA	
WS Max WS - TR30_24_SA	
WS Max WS - TR30_36_SA	
Ground	
Levee	
Bank Sta	

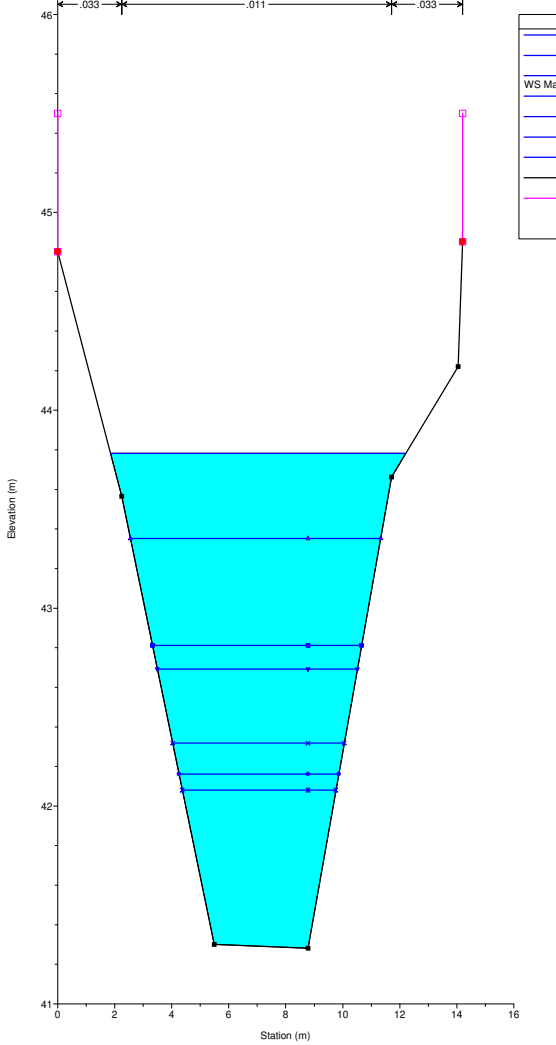


Aeroporto_acque_alte
River = Cinta_Orientale Reach = Cinta_Orientale RS = 61 SEZIONE CO_0061



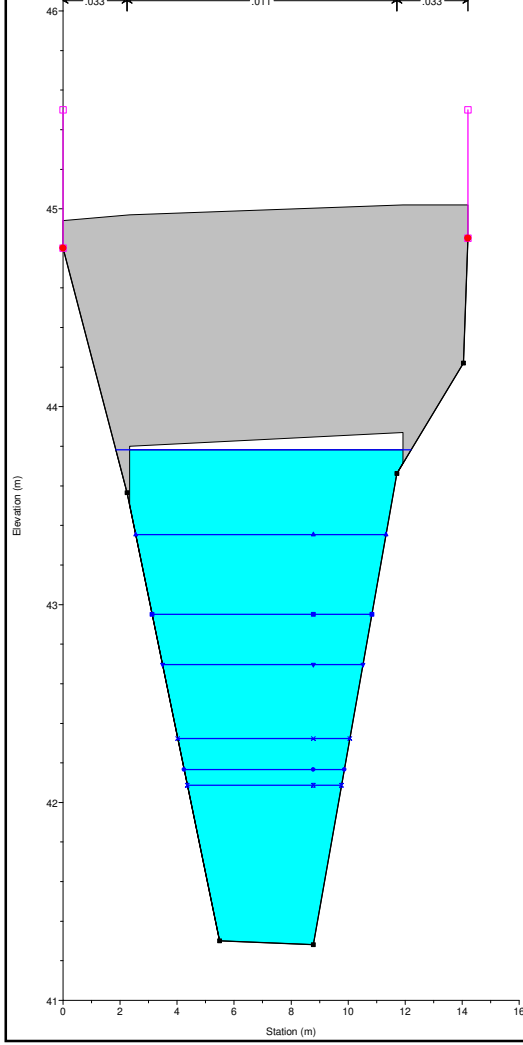
Legend	
—	WS Max WS - TR30_01_SA
—	WS Max WS - TR30_03_SA
—	WS Max WS - TR200_01_SP_no_4_ponti_orient
—	WS Max WS - TR30_06_SA
—	WS Max WS - TR30_12_SA
—	WS Max WS - TR30_24_SA
—	WS Max WS - TR30_36_SA
—	Ground
—	Levee
●	Bank Sta

Aeroporto_acque_alte
River = Cinta_Orientale Reach = Cinta_Orientale RS = 60 SEZIONE CO_0060



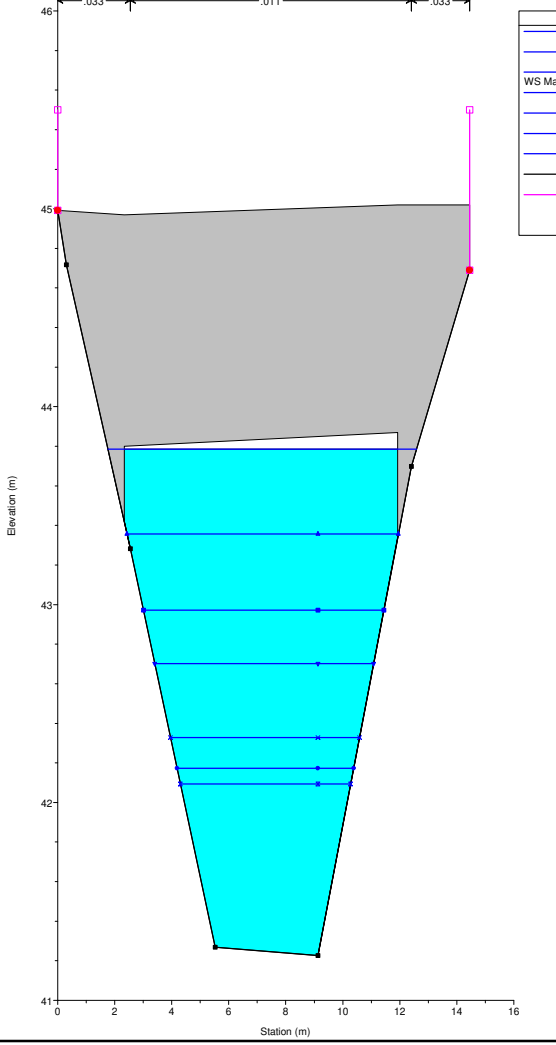
Legend	
—	WS Max WS - TR30_01_SA
—	WS Max WS - TR30_03_SA
—	WS Max WS - TR200_01_SP_no_4_ponti_orient
—	WS Max WS - TR30_06_SA
—	WS Max WS - TR30_12_SA
—	WS Max WS - TR30_24_SA
—	WS Max WS - TR30_36_SA
—	Ground
—	Levee
●	Bank Sta

Aeroporto_acque_alte
River = Cinta_Orientale Reach = Cinta_Orientale RS = 59 BR



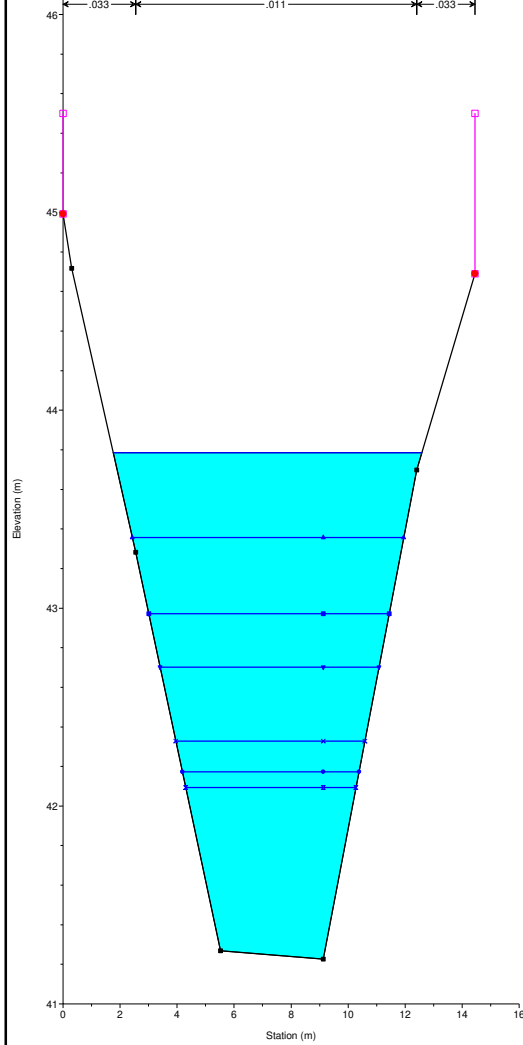
Legend	
—	WS Max WS - TR30_01_SA
—	WS Max WS - TR30_03_SA
—	WS Max WS - TR200_01_SP_no_4_ponti_orient
—	WS Max WS - TR30_06_SA
—	WS Max WS - TR30_12_SA
—	WS Max WS - TR30_24_SA
—	WS Max WS - TR30_36_SA
—	Ground
—	Levee
●	Bank Sta

Aeroporto_acque_alte
River = Cinta_Orientale Reach = Cinta_Orientale RS = 59 BR

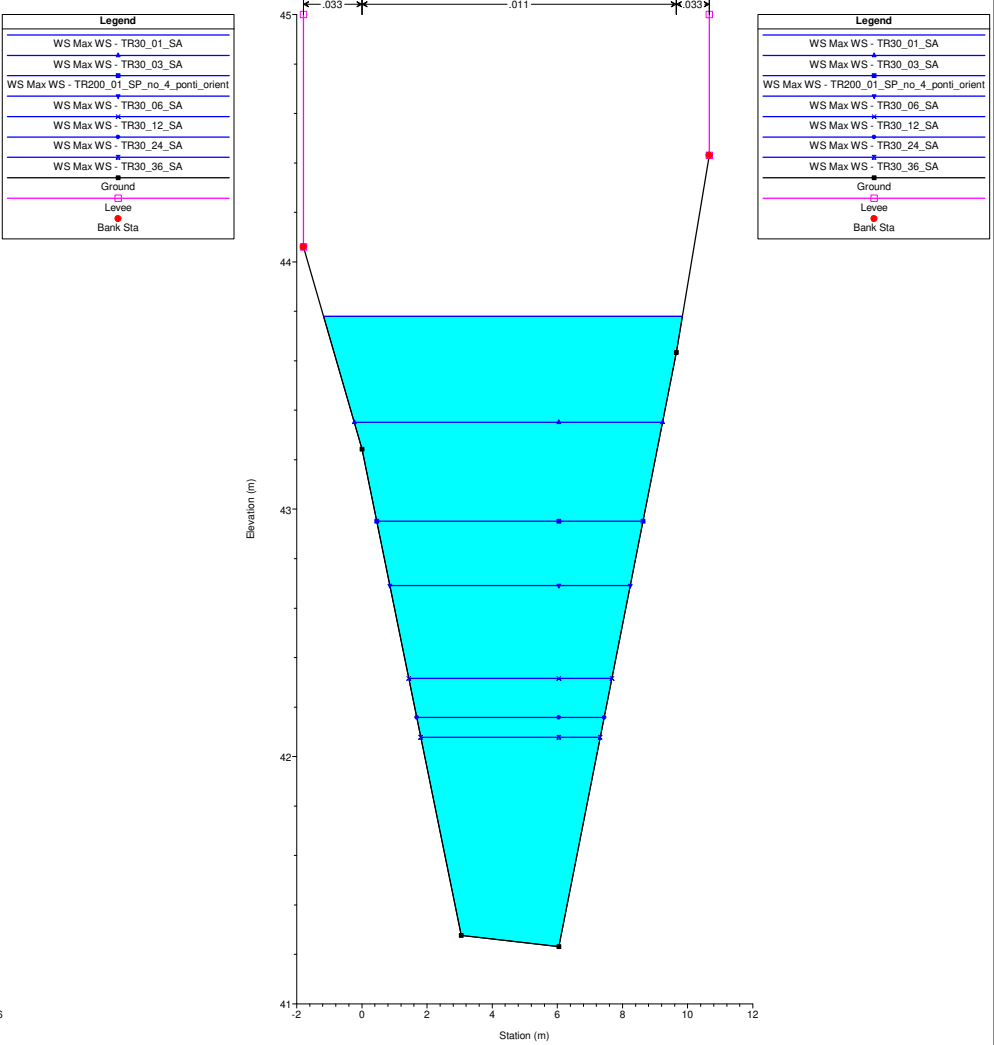


Legend	
—	WS Max WS - TR30_01_SA
—	WS Max WS - TR30_03_SA
—	WS Max WS - TR200_01_SP_no_4_ponti_orient
—	WS Max WS - TR30_06_SA
—	WS Max WS - TR30_12_SA
—	WS Max WS - TR30_24_SA
—	WS Max WS - TR30_36_SA
—	Ground
—	Levee
●	Bank Sta

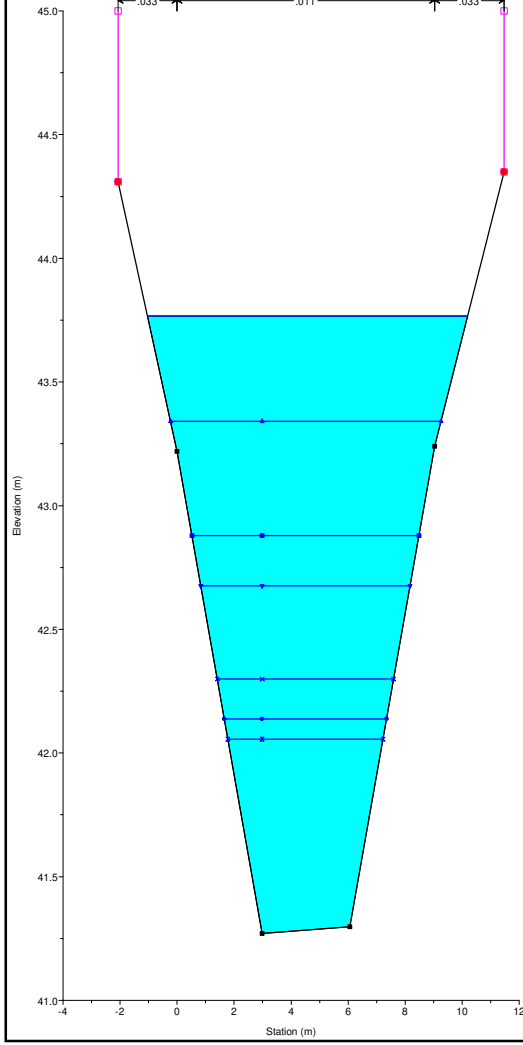
Aeroporto_acque_alte
River = Cinta_Orientale Reach = Cinta_Orientale RS = 58 SEZIONE CO_0058




Aeroporto_acque_alte
River = Cinta_Orientale Reach = Cinta_Orientale RS = 57 SEZIONE CO_0057

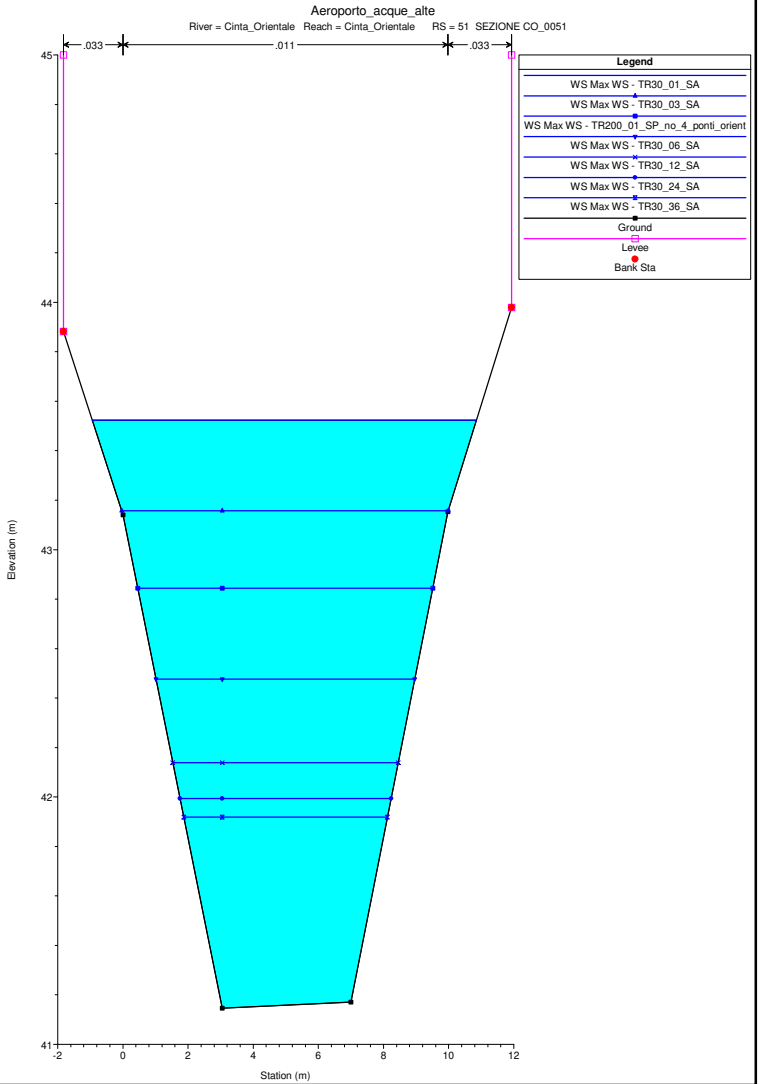
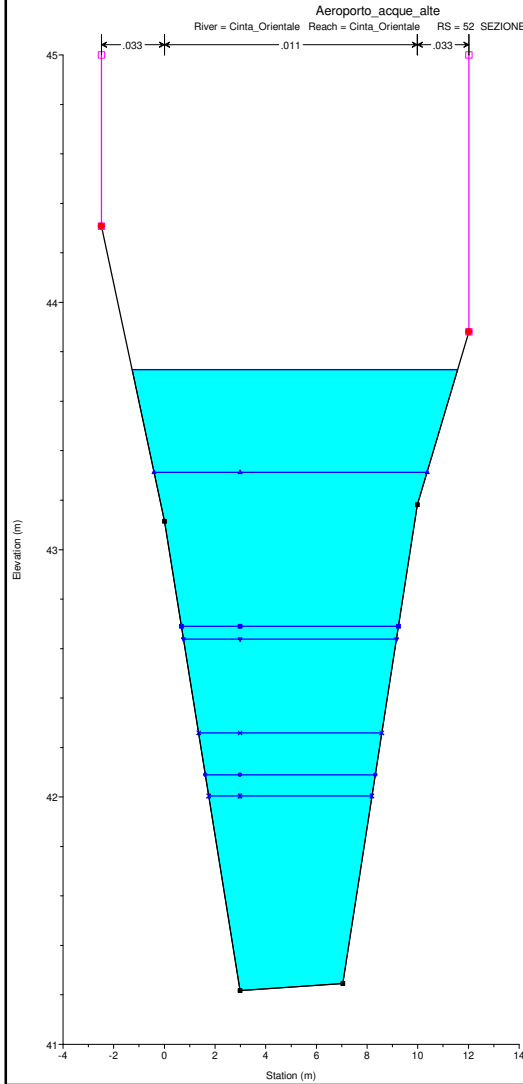
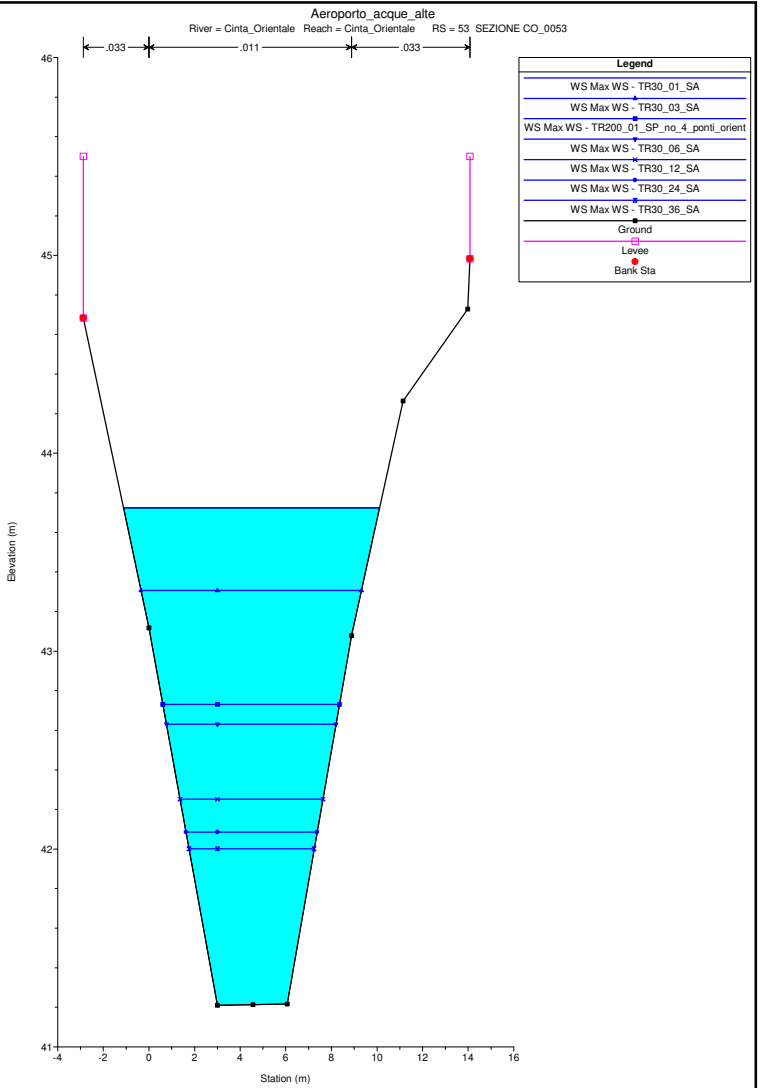
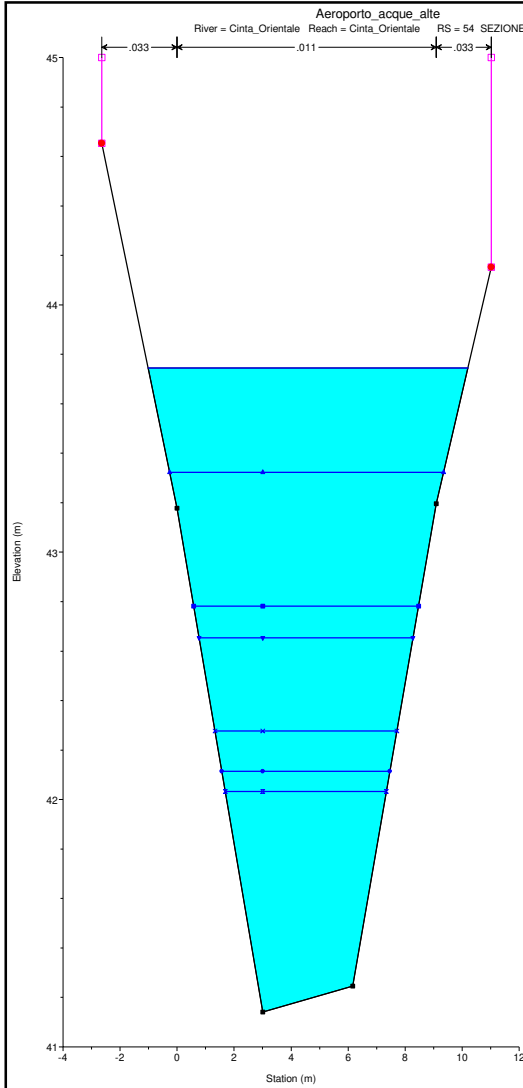


Aeroporto_acque_alte
River = Cinta_Orientale Reach = Cinta_Orientale RS = 56 SEZIONE CO_0056

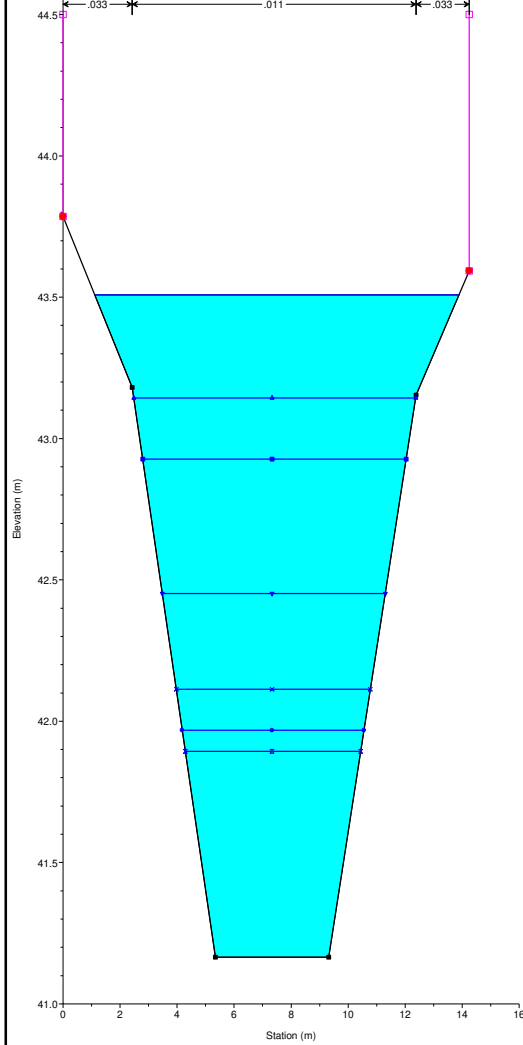


Aeroporto_acque_alte
River = Cinta_Orientale Reach = Cinta_Orientale RS = 55 SEZIONE CO_0055



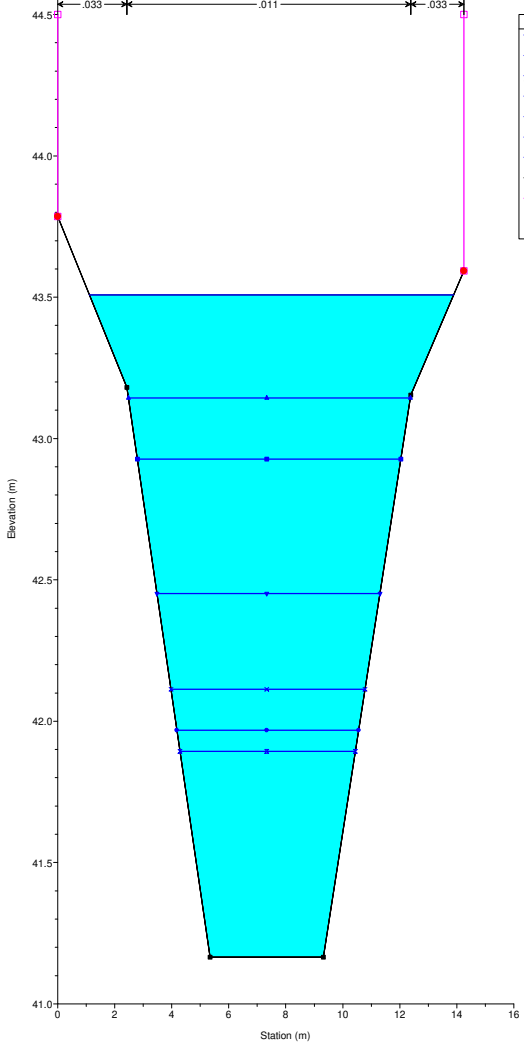


Aeroporto_acque_alte
River = Cinta_Orientale Reach = Cinta_Orientale RS = 50 SEZIONE CO_0050



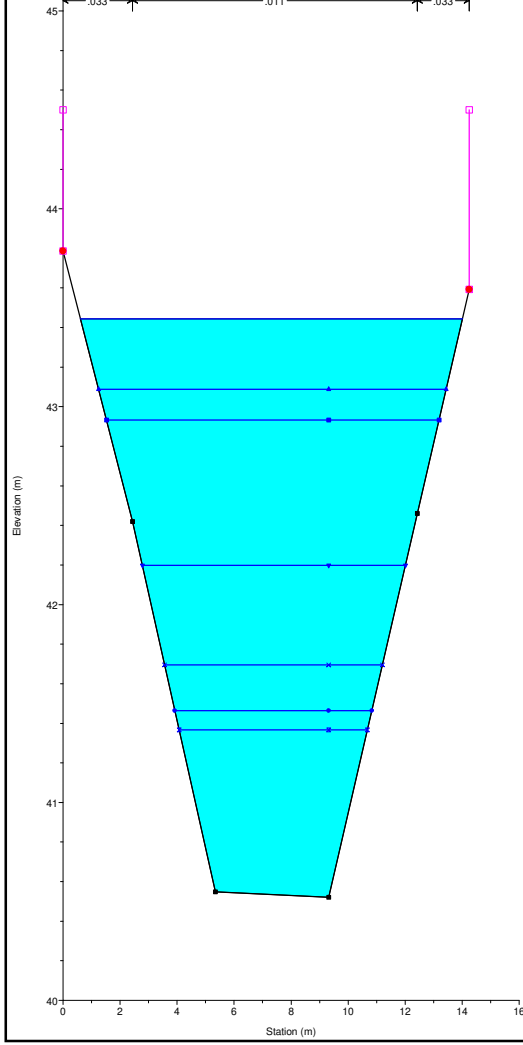
Legend	
WS Max WS - TR30_01_SA	Blue line with arrow
WS Max WS - TR30_03_SA	Blue line with arrow
WS Max WS - TR200_01_SP_no_4_ponti_orient	Blue line with arrow
WS Max WS - TR30_06_SA	Blue line with arrow
WS Max WS - TR30_12_SA	Blue line with arrow
WS Max WS - TR30_24_SA	Blue line with arrow
WS Max WS - TR30_36_SA	Blue line with arrow
Ground	Magenta line
Levee	Pink line
Bank Sta	Red dot

Aeroporto_acque_alte
River = Cinta_Orientale Reach = Cinta_Orientale RS = 49.9 IS



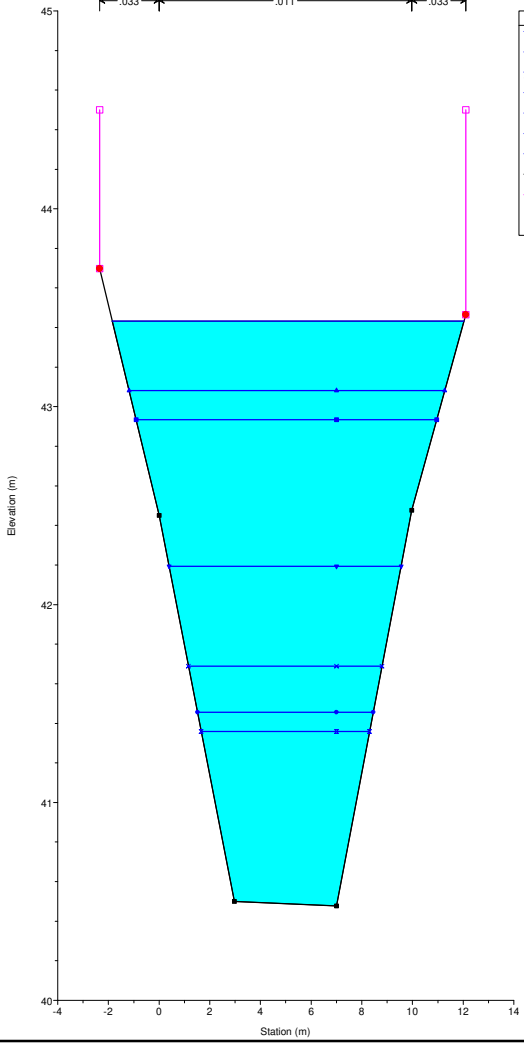
Legend	
WS Max WS - TR30_01_SA	Blue line with arrow
WS Max WS - TR30_03_SA	Blue line with arrow
WS Max WS - TR200_01_SP_no_4_ponti_orient	Blue line with arrow
WS Max WS - TR30_06_SA	Blue line with arrow
WS Max WS - TR30_12_SA	Blue line with arrow
WS Max WS - TR30_24_SA	Blue line with arrow
WS Max WS - TR30_36_SA	Blue line with arrow
Ground	Magenta line
Levee	Pink line
Bank Sta	Red dot

Aeroporto_acque_alte
River = Cinta_Orientale Reach = Cinta_Orientale RS = 49.8 SEZIONE CO_0050



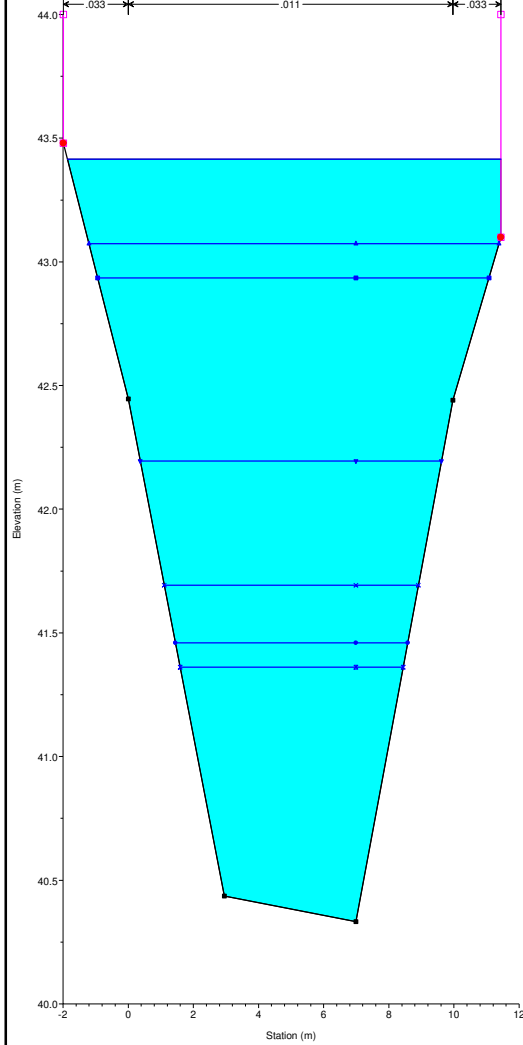
Legend	
WS Max WS - TR30_01_SA	Blue line with arrow
WS Max WS - TR30_03_SA	Blue line with arrow
WS Max WS - TR200_01_SP_no_4_ponti_orient	Blue line with arrow
WS Max WS - TR30_06_SA	Blue line with arrow
WS Max WS - TR30_12_SA	Blue line with arrow
WS Max WS - TR30_24_SA	Blue line with arrow
WS Max WS - TR30_36_SA	Blue line with arrow
Ground	Magenta line
Levee	Pink line
Bank Sta	Red dot

Aeroporto_acque_alte
River = Cinta_Orientale Reach = Cinta_Orientale RS = 49 SEZIONE CO_0049



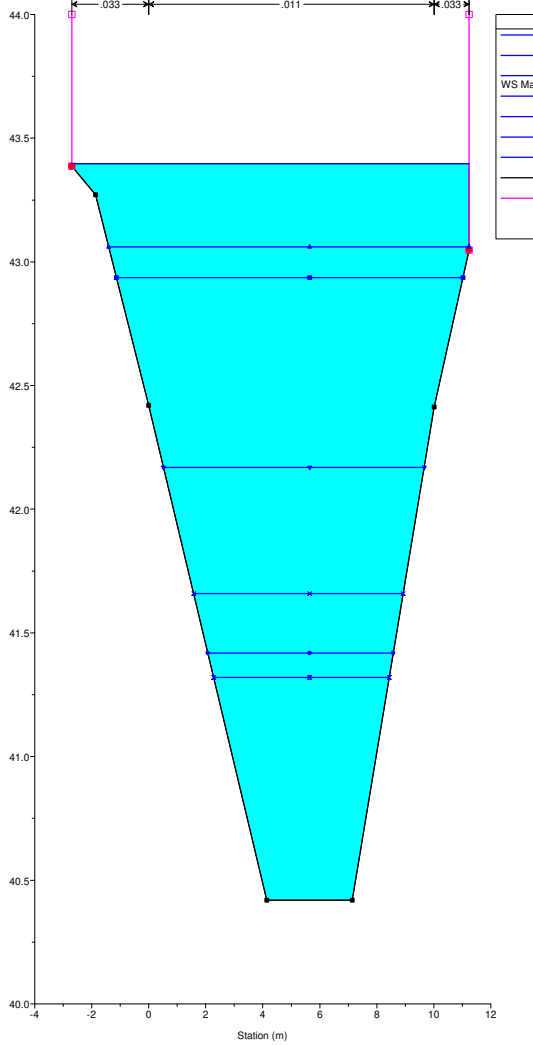
Legend	
WS Max WS - TR30_01_SA	Blue line with arrow
WS Max WS - TR30_03_SA	Blue line with arrow
WS Max WS - TR200_01_SP_no_4_ponti_orient	Blue line with arrow
WS Max WS - TR30_06_SA	Blue line with arrow
WS Max WS - TR30_12_SA	Blue line with arrow
WS Max WS - TR30_24_SA	Blue line with arrow
WS Max WS - TR30_36_SA	Blue line with arrow
Ground	Magenta line
Levee	Pink line
Bank Sta	Red dot

Aeroporto_acque_alte
River = Cinta_Orientale Reach = Cinta_Orientale RS = 48 SEZIONE CO_0048



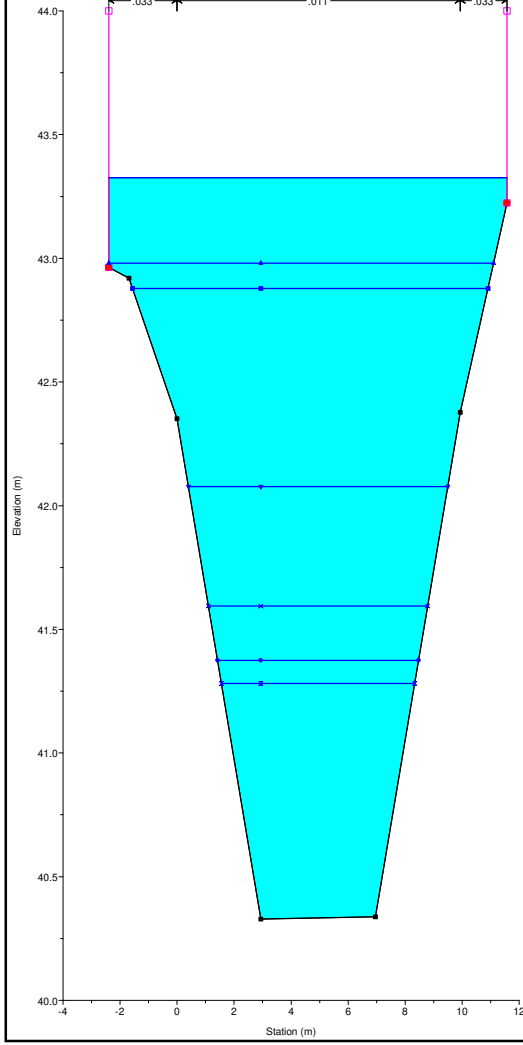
Legend	
WS Max WS - TR30_01_SA	Blue line with diamond
WS Max WS - TR30_03_SA	Blue line with diamond
WS Max WS - TR200_01_SP_no_4_ponti_orient	Blue line with diamond
WS Max WS - TR30_06_SA	Blue line with diamond
WS Max WS - TR30_12_SA	Blue line with diamond
WS Max WS - TR30_24_SA	Blue line with diamond
WS Max WS - TR30_36_SA	Blue line with diamond
Ground	Magenta line
Levee	Red dot
Bank Sta	Red dot

Aeroporto_acque_alte
River = Cinta_Orientale Reach = Cinta_Orientale RS = 47 SEZIONE CO_0047



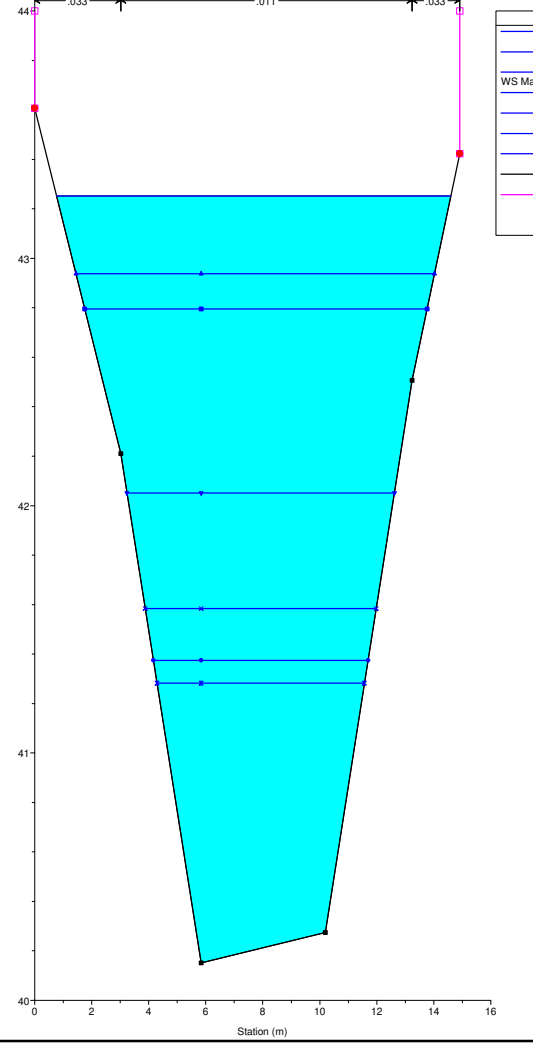
Legend	
WS Max WS - TR30_01_SA	Blue line with diamond
WS Max WS - TR30_03_SA	Blue line with diamond
WS Max WS - TR200_01_SP_no_4_ponti_orient	Blue line with diamond
WS Max WS - TR30_06_SA	Blue line with diamond
WS Max WS - TR30_12_SA	Blue line with diamond
WS Max WS - TR30_24_SA	Blue line with diamond
WS Max WS - TR30_36_SA	Blue line with diamond
Ground	Magenta line
Levee	Red dot
Bank Sta	Red dot

Aeroporto_acque_alte
River = Cinta_Orientale Reach = Cinta_Orientale RS = 46 SEZIONE CO_0046

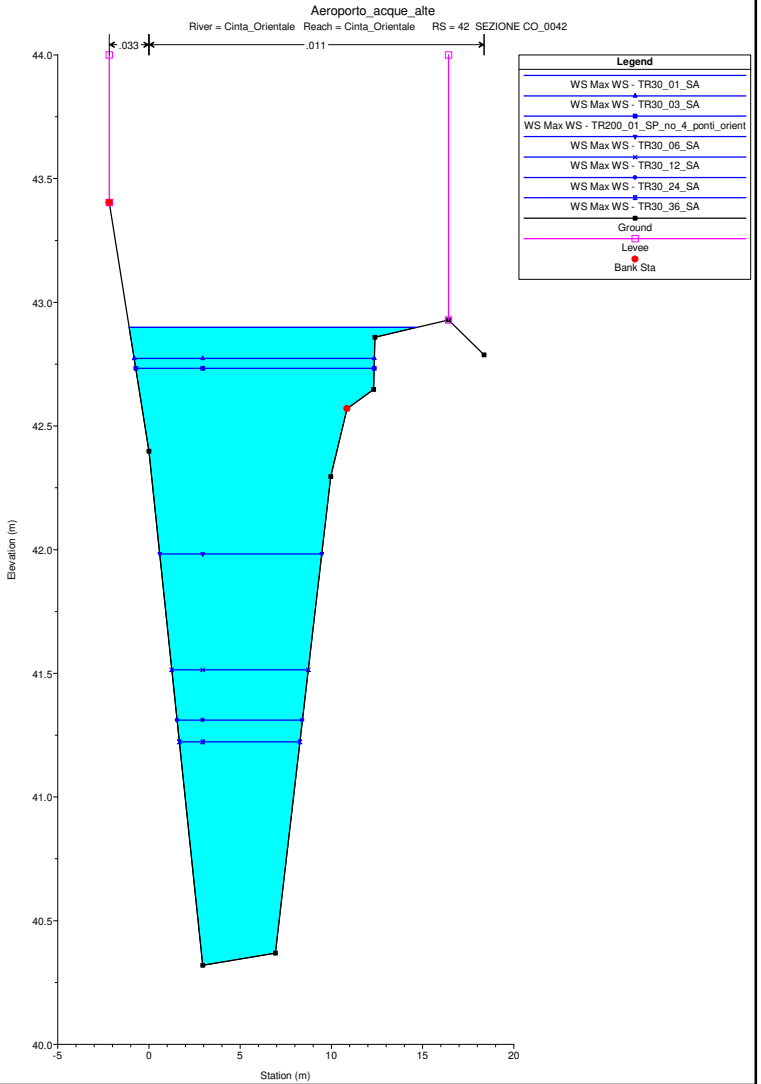
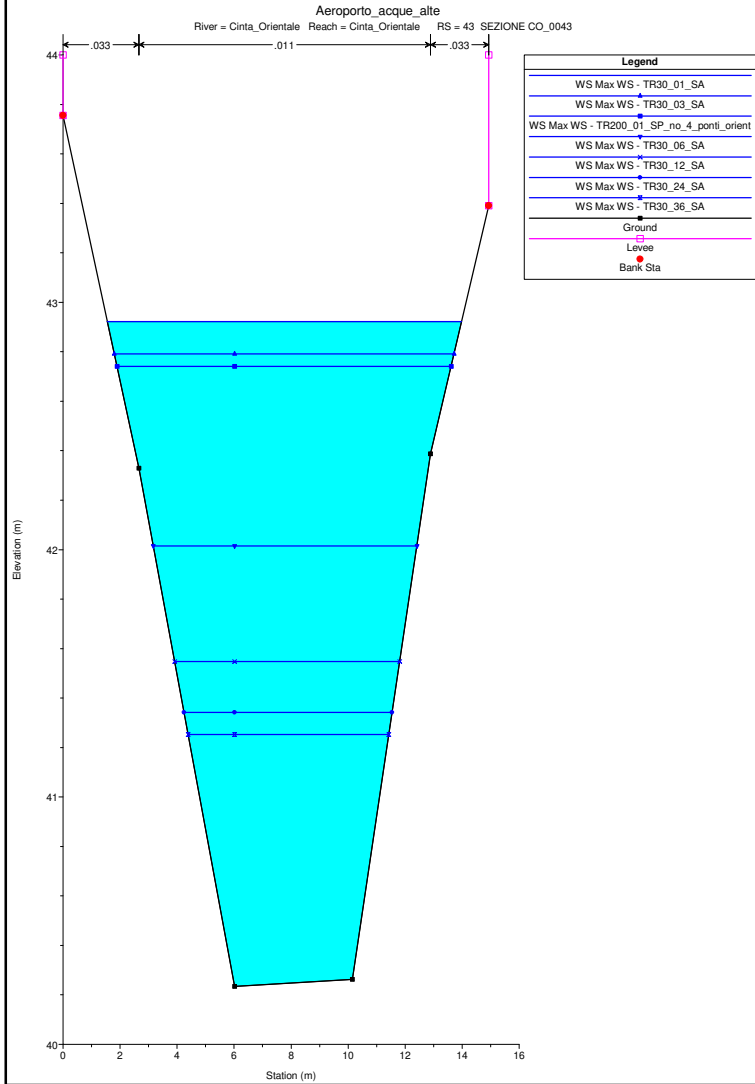
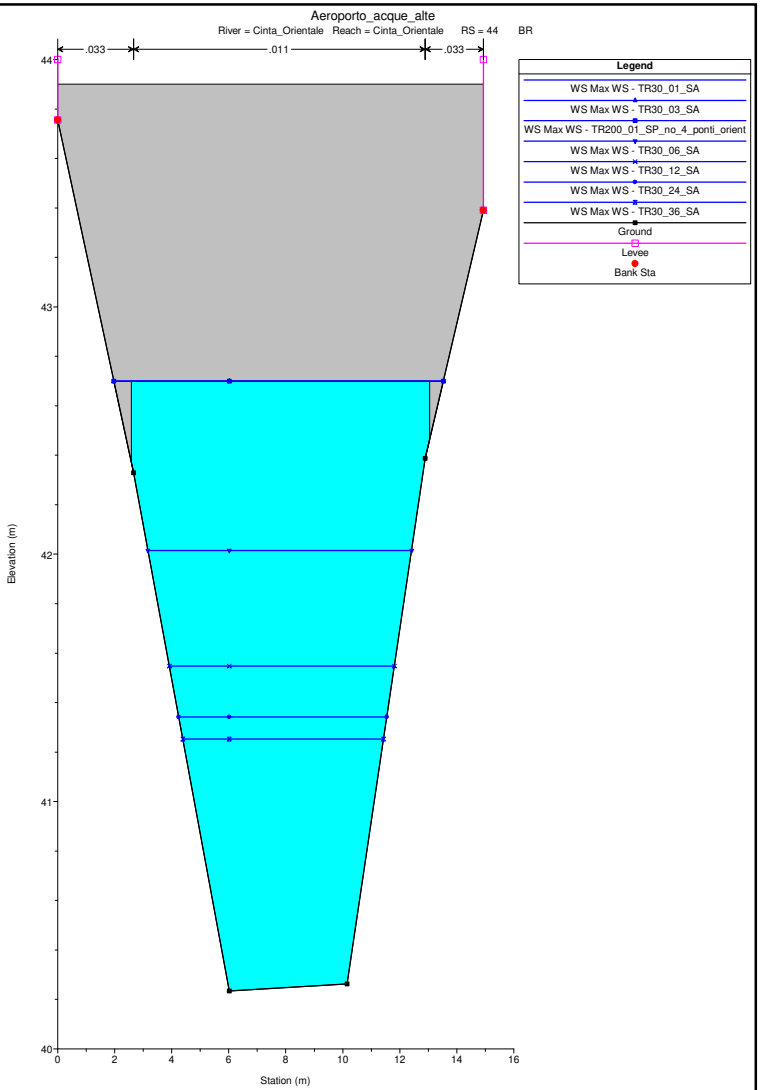
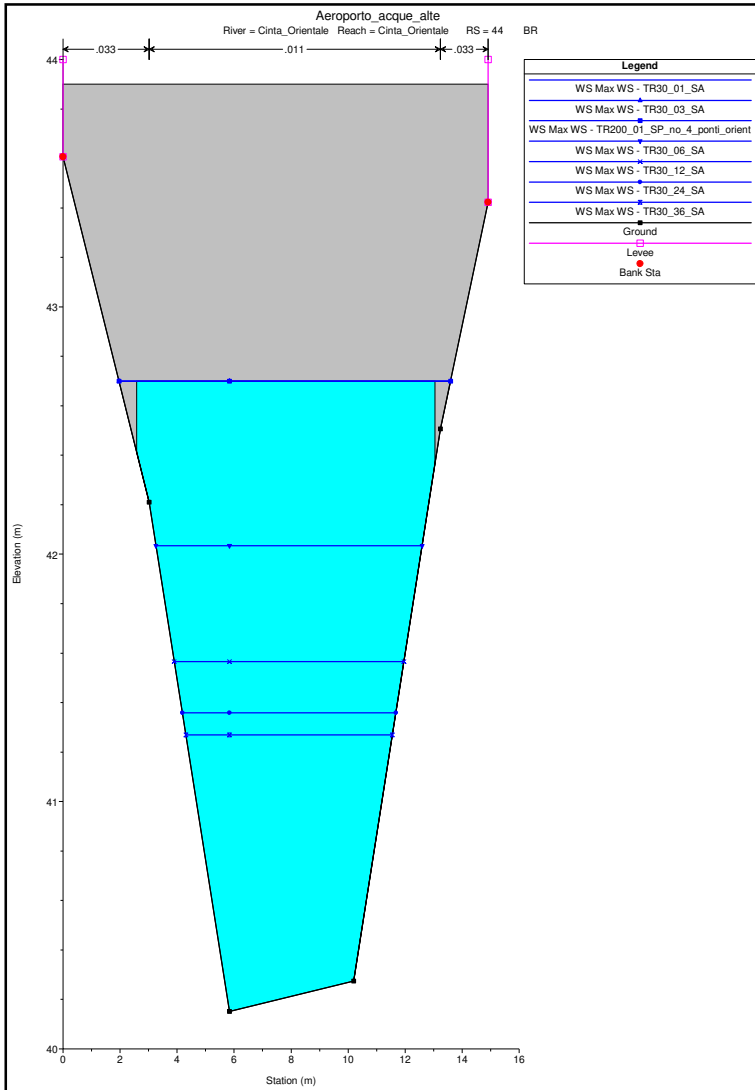


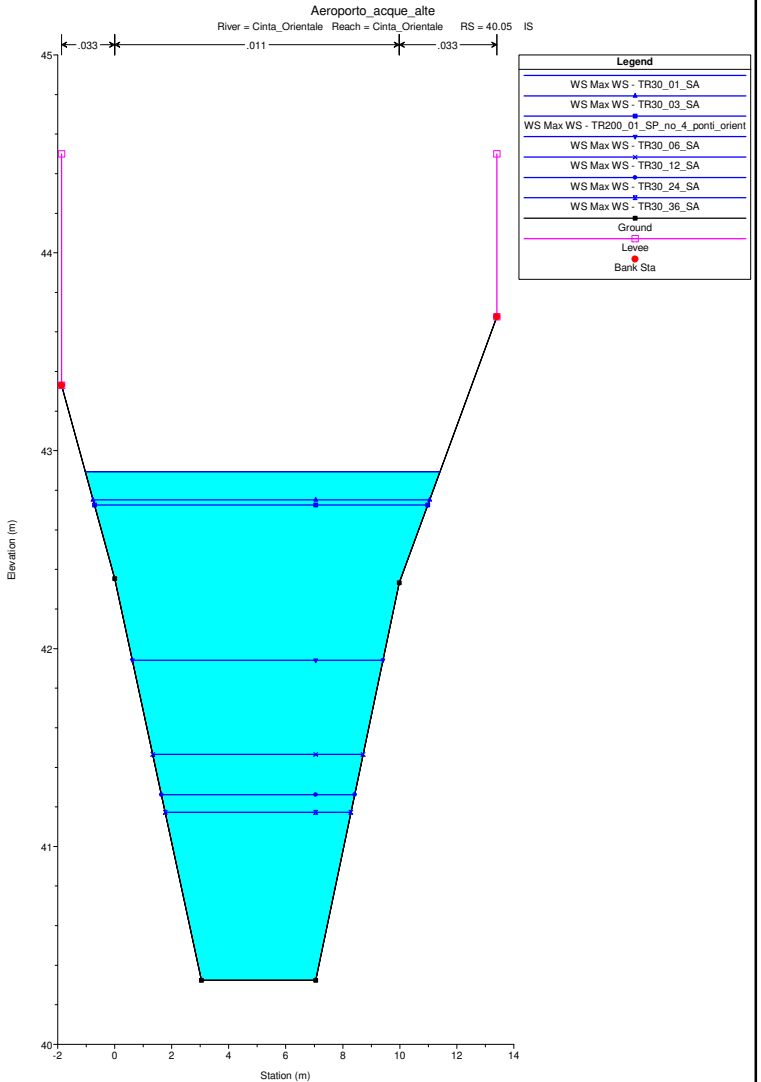
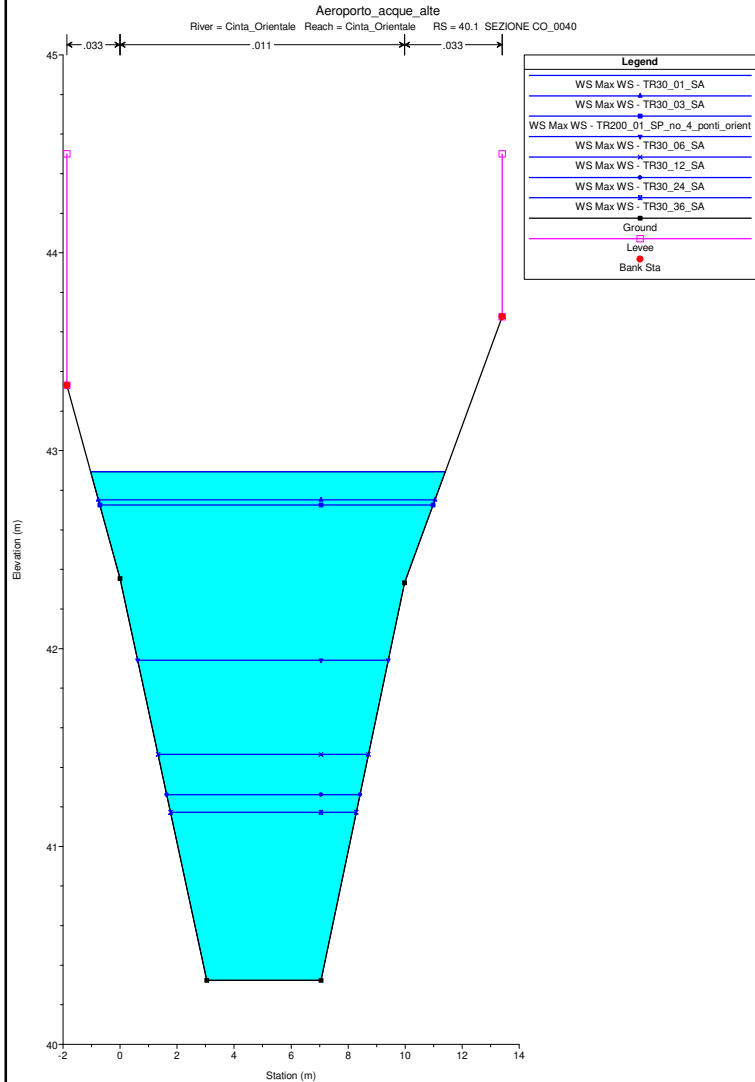
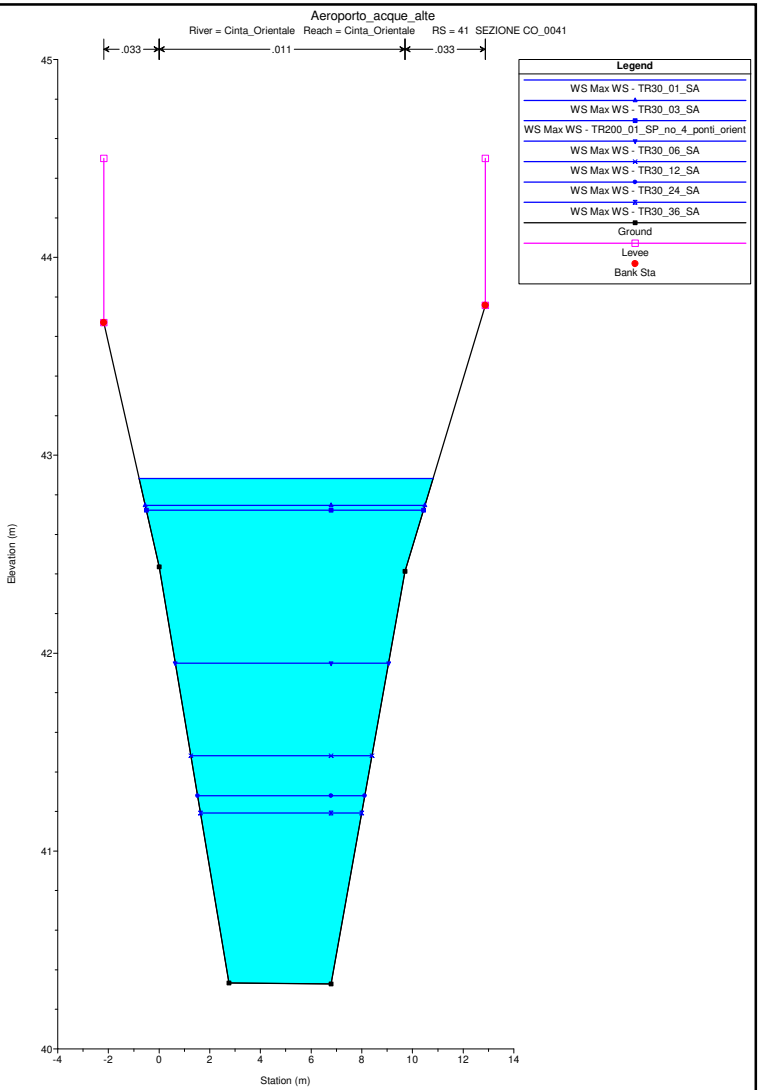
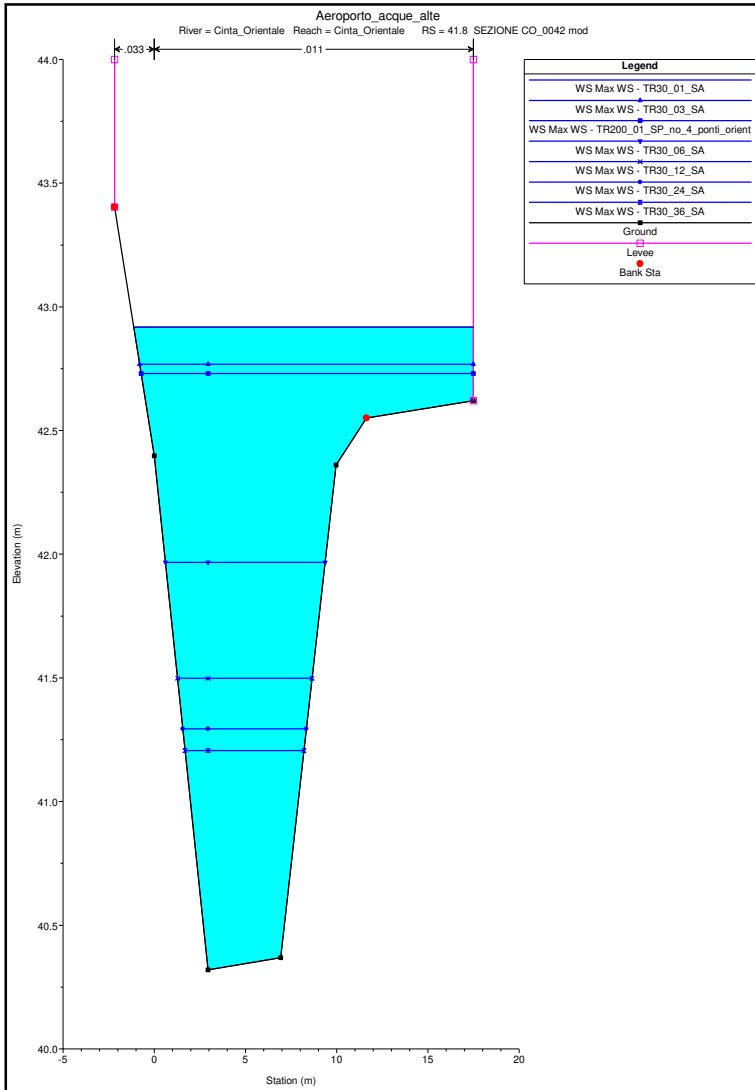
Legend	
WS Max WS - TR30_01_SA	Blue line with diamond
WS Max WS - TR30_03_SA	Blue line with diamond
WS Max WS - TR200_01_SP_no_4_ponti_orient	Blue line with diamond
WS Max WS - TR30_06_SA	Blue line with diamond
WS Max WS - TR30_12_SA	Blue line with diamond
WS Max WS - TR30_24_SA	Blue line with diamond
WS Max WS - TR30_36_SA	Blue line with diamond
Ground	Magenta line
Levee	Red dot
Bank Sta	Red dot

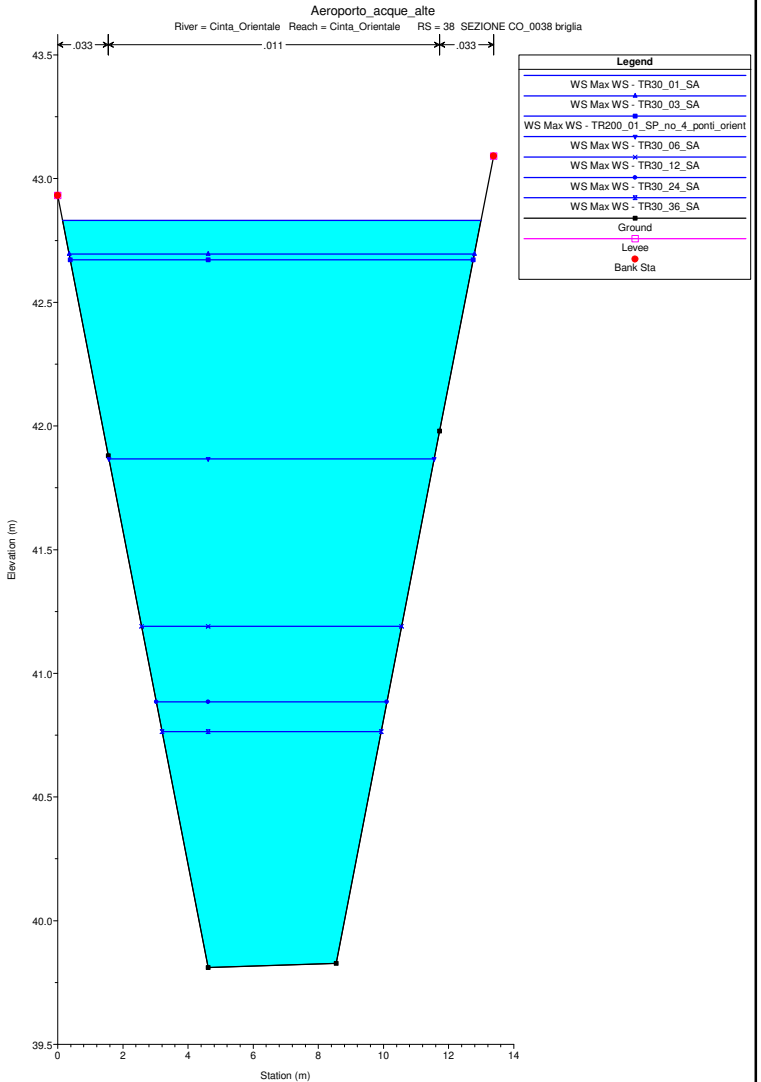
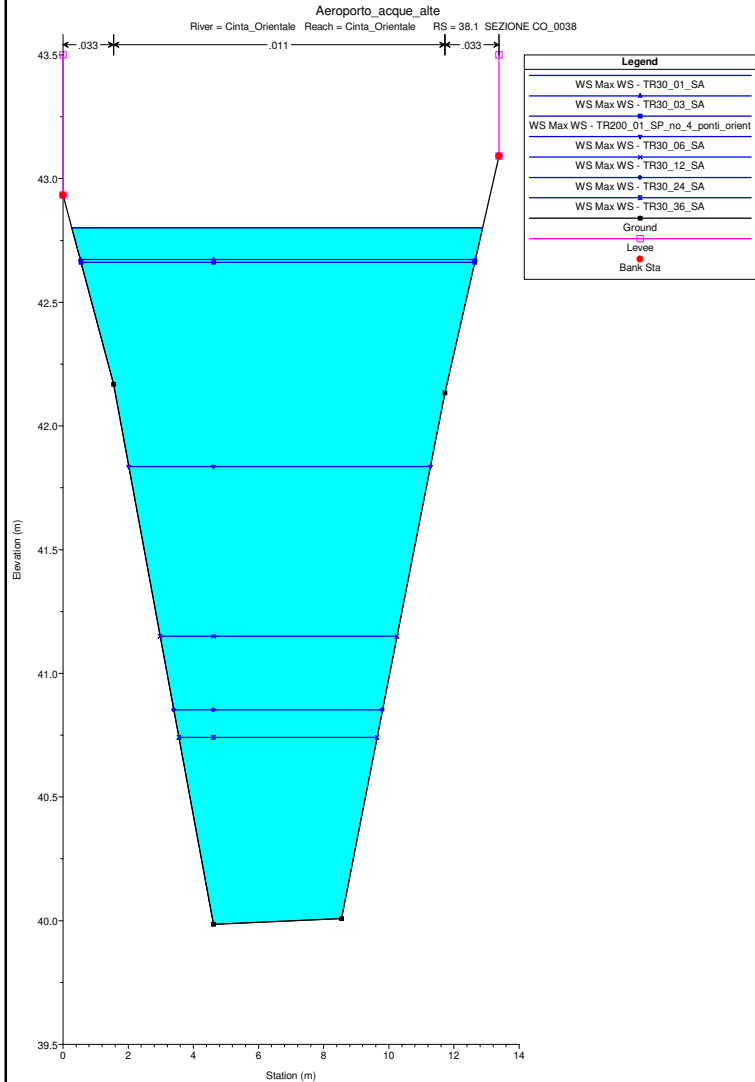
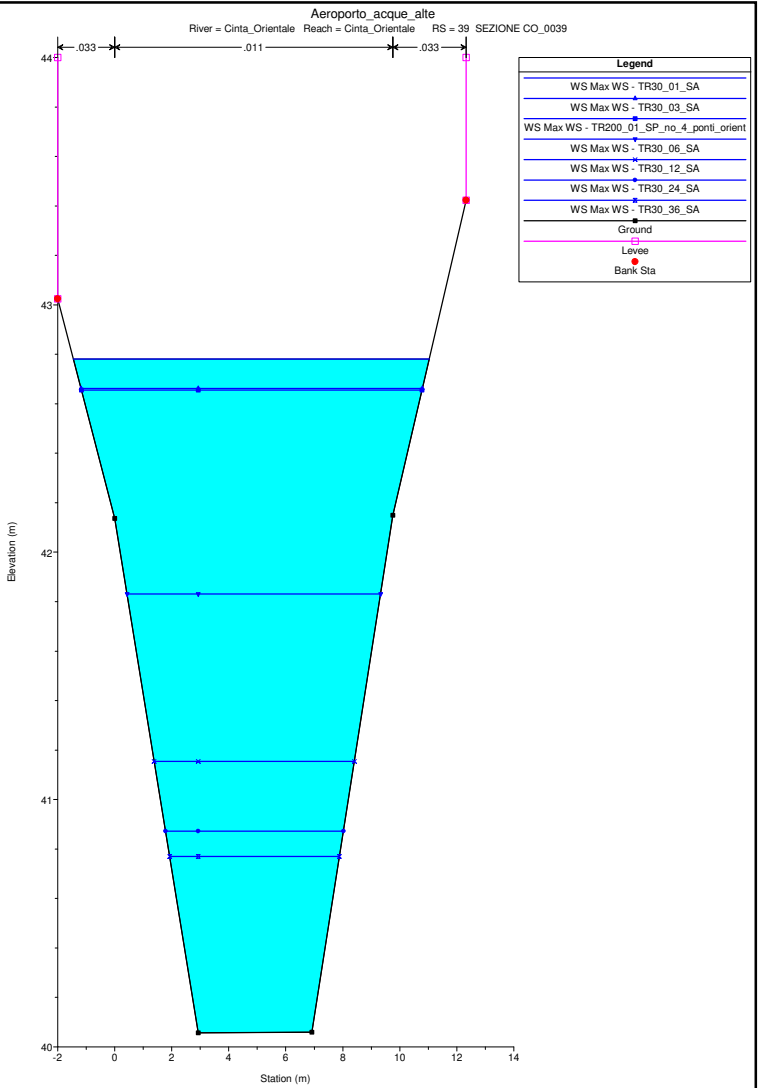
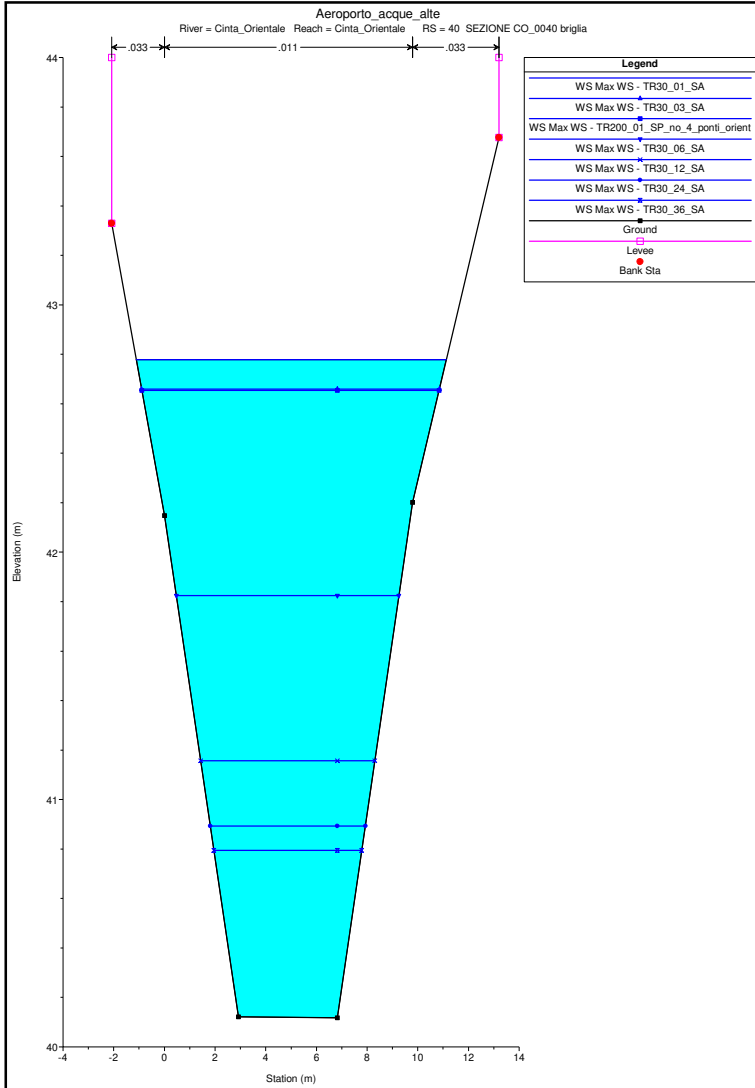
Aeroporto_acque_alte
River = Cinta_Orientale Reach = Cinta_Orientale RS = 45 SEZIONE CO_0045

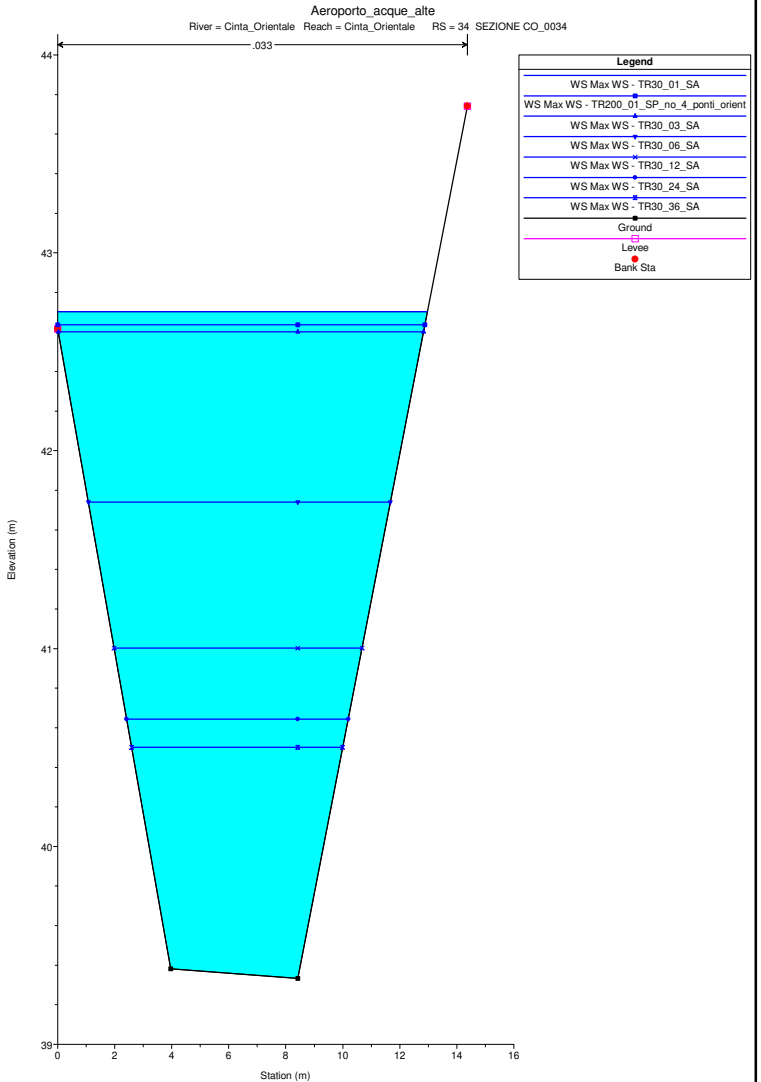
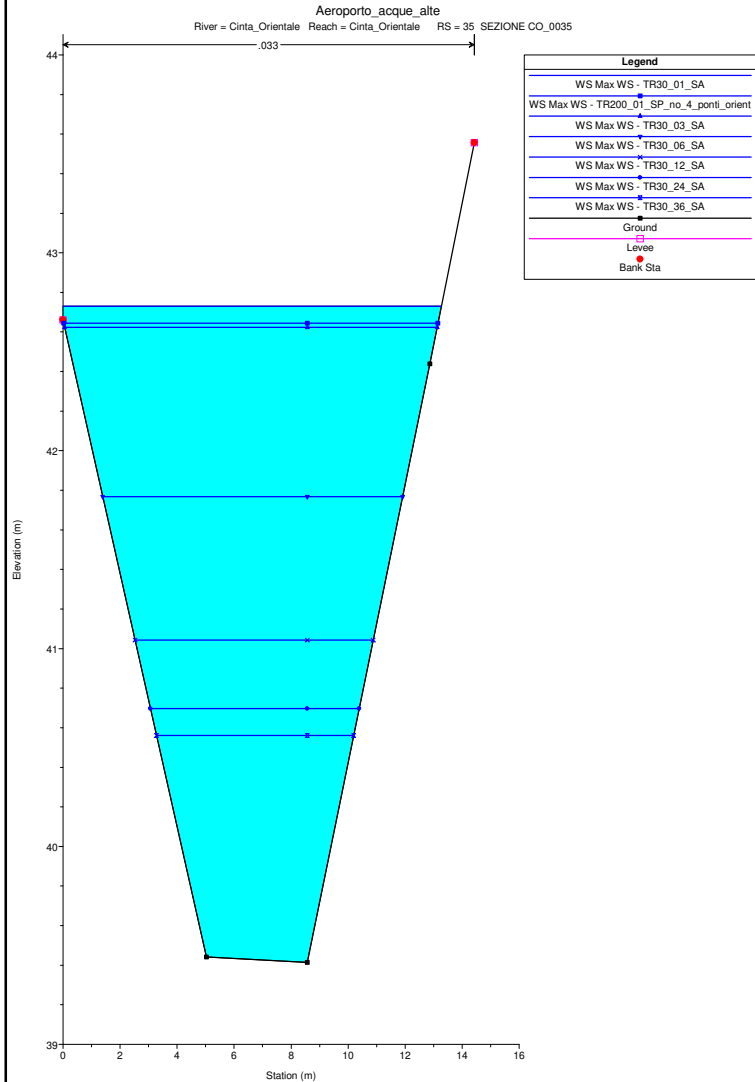
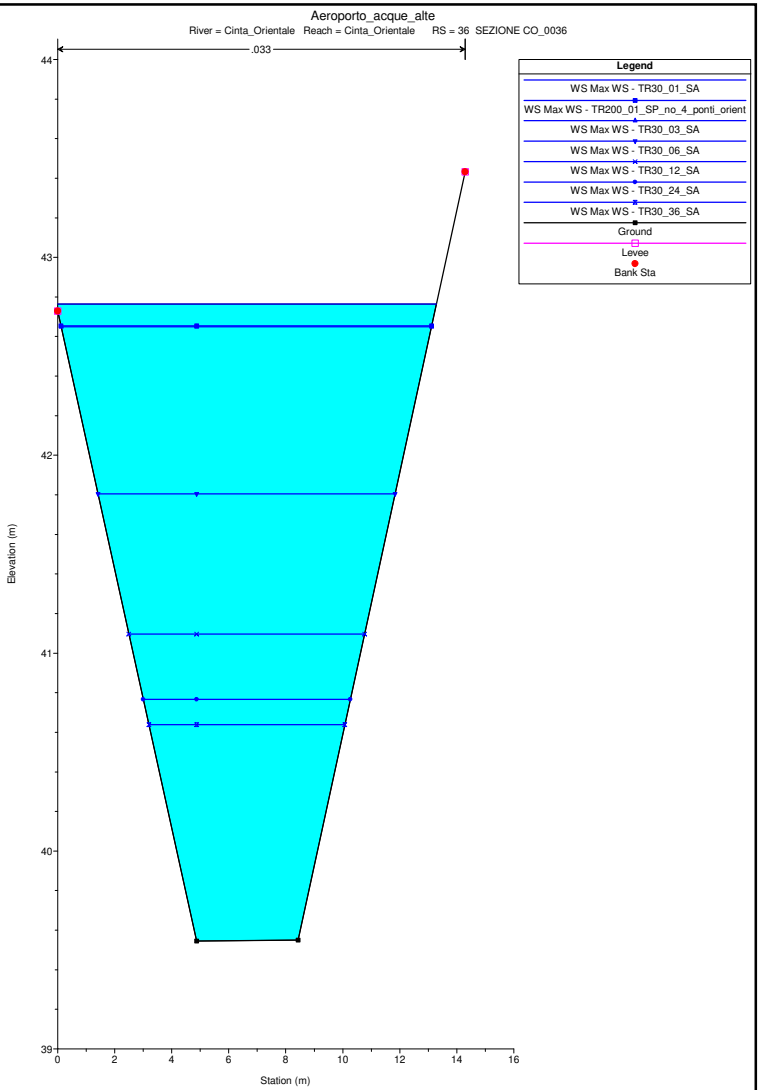
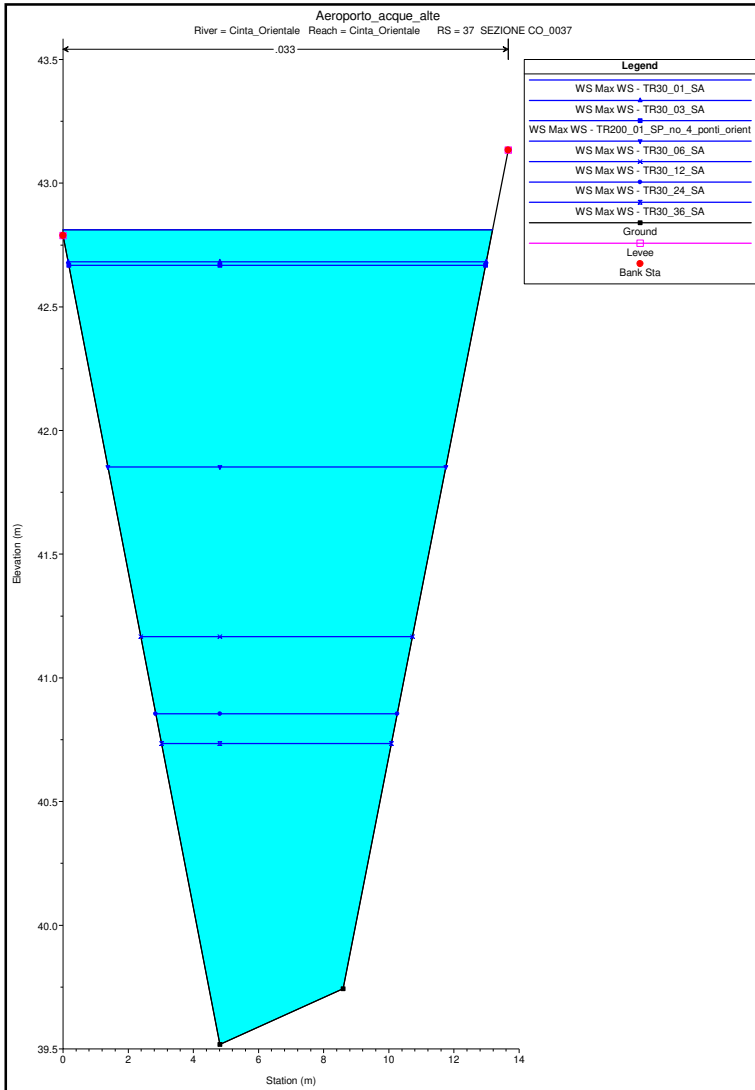


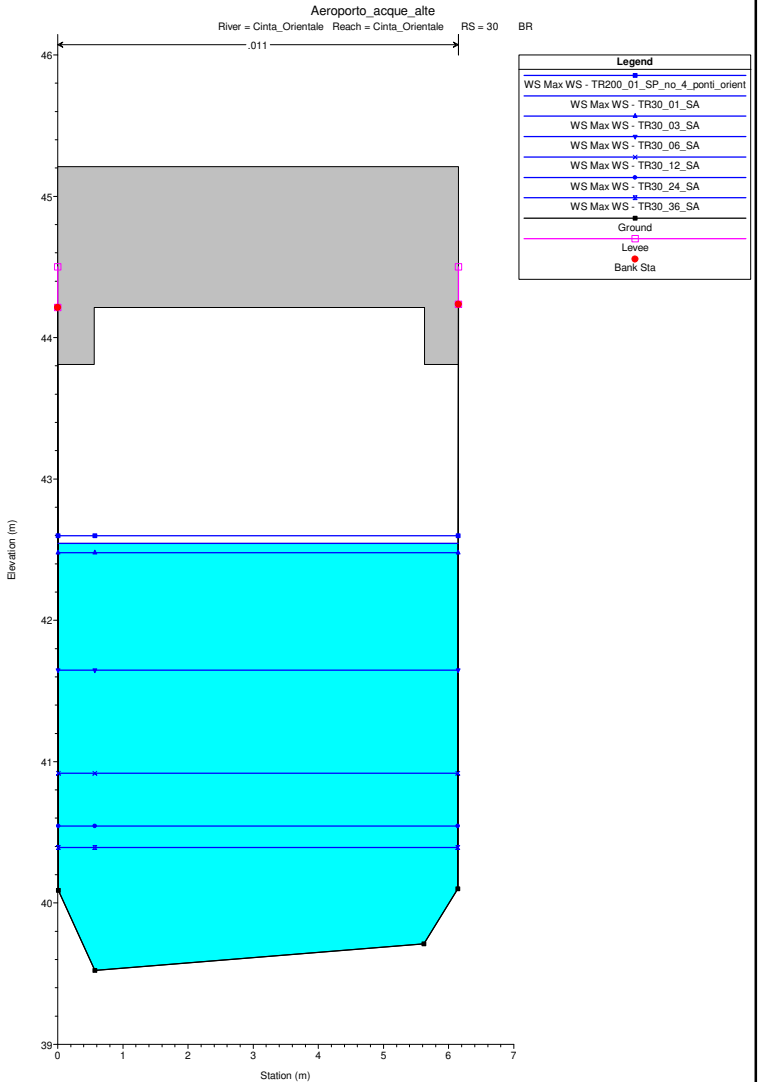
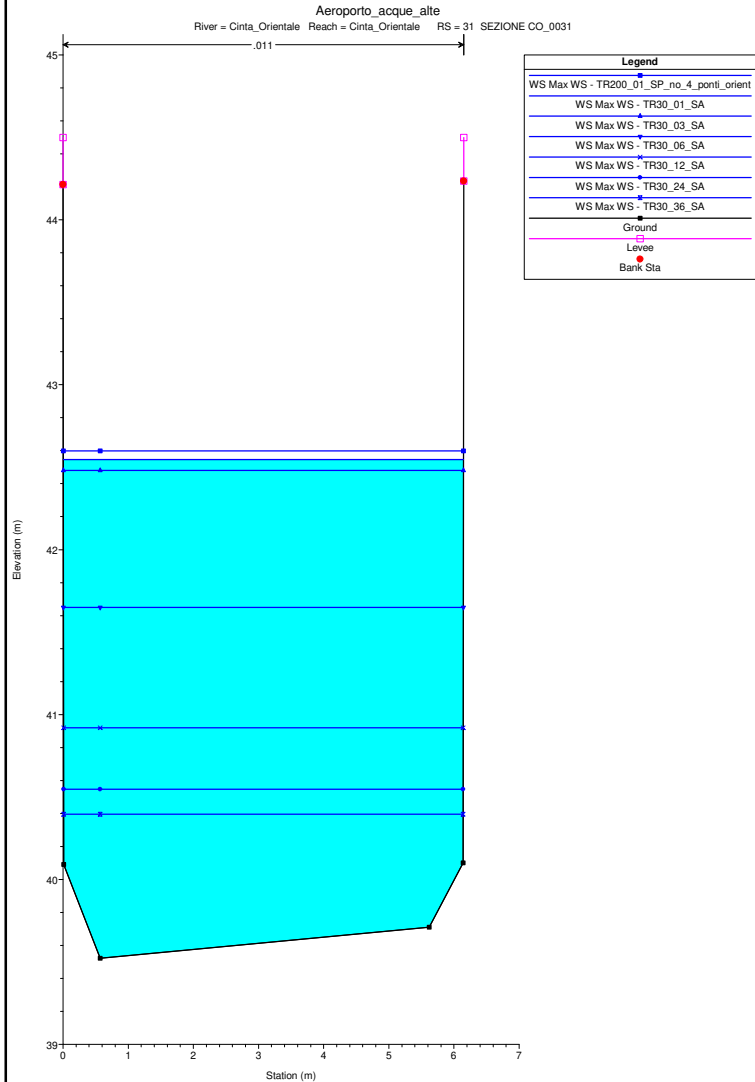
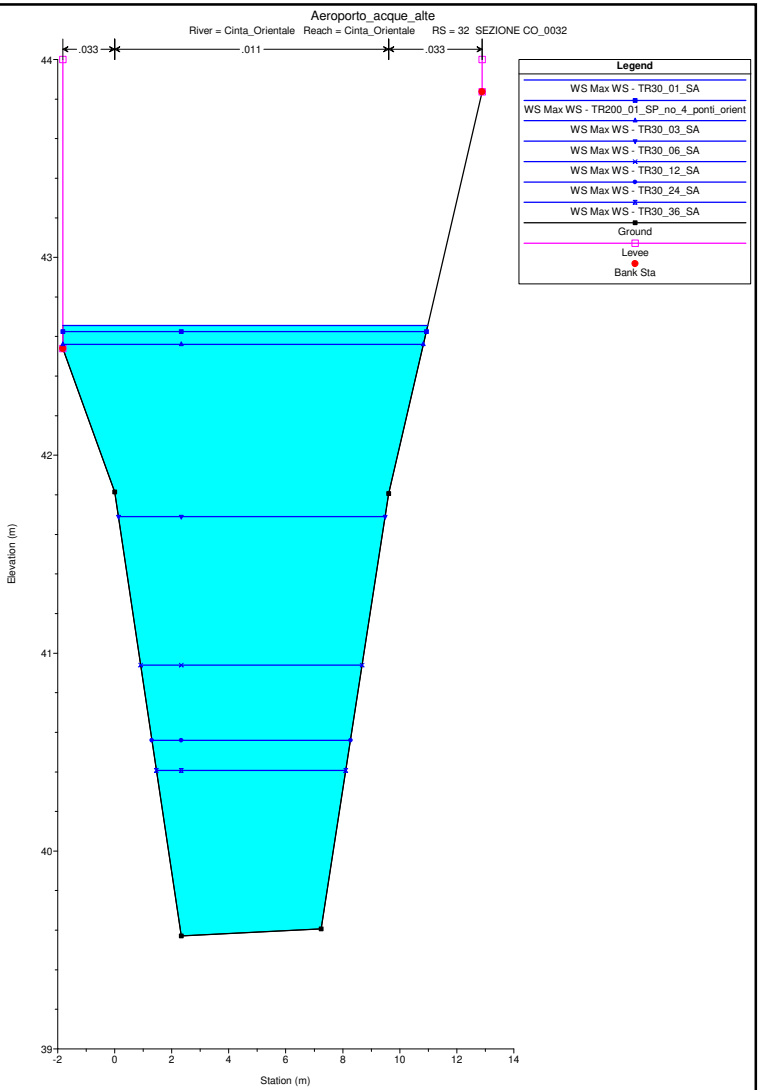
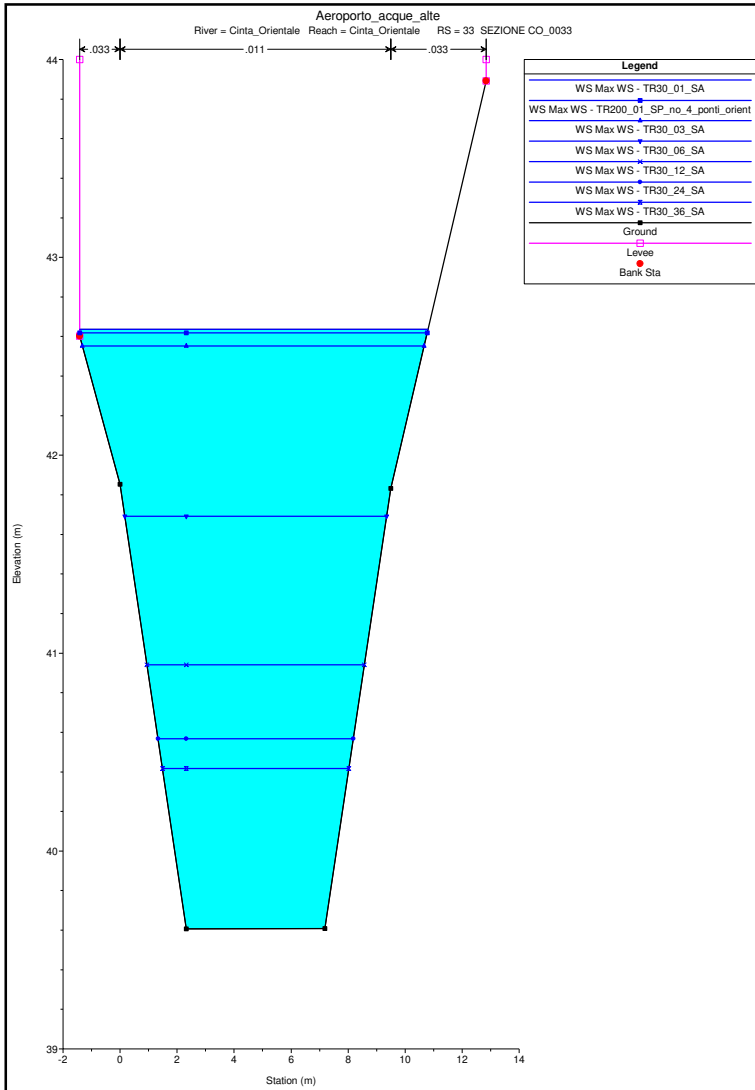
Legend	
WS Max WS - TR30_01_SA	Blue line with diamond
WS Max WS - TR30_03_SA	Blue line with diamond
WS Max WS - TR200_01_SP_no_4_ponti_orient	Blue line with diamond
WS Max WS - TR30_06_SA	Blue line with diamond
WS Max WS - TR30_12_SA	Blue line with diamond
WS Max WS - TR30_24_SA	Blue line with diamond
WS Max WS - TR30_36_SA	Blue line with diamond
Ground	Magenta line
Levee	Red dot
Bank Sta	Red dot

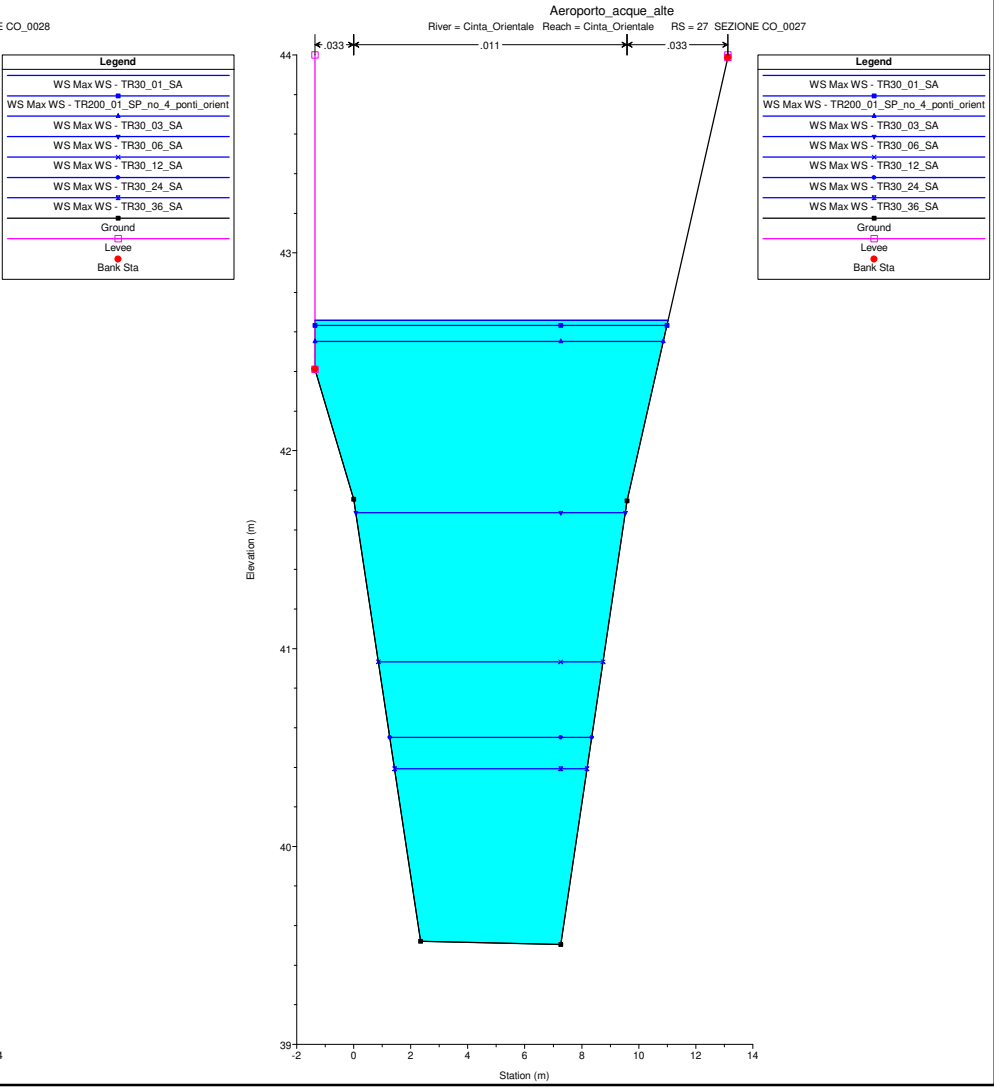
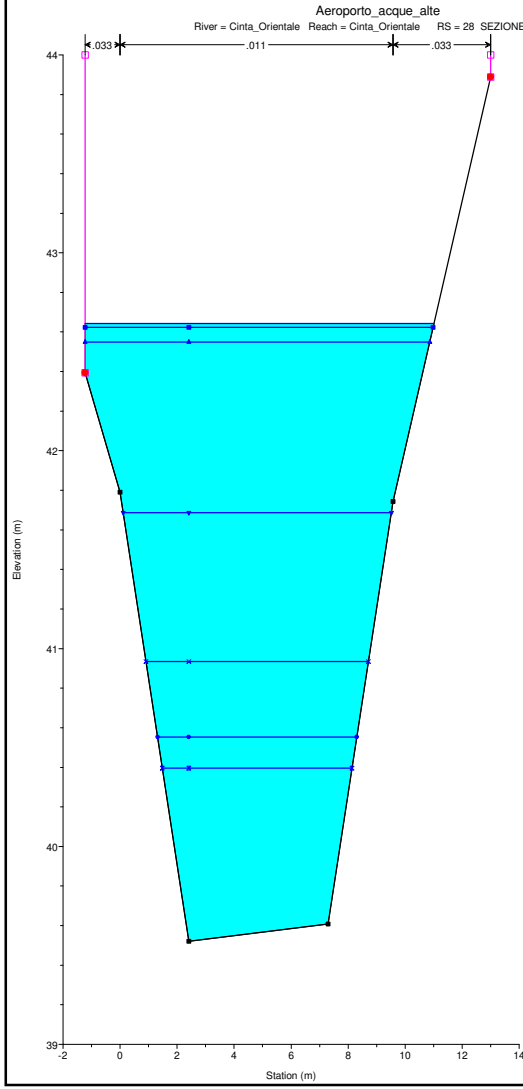
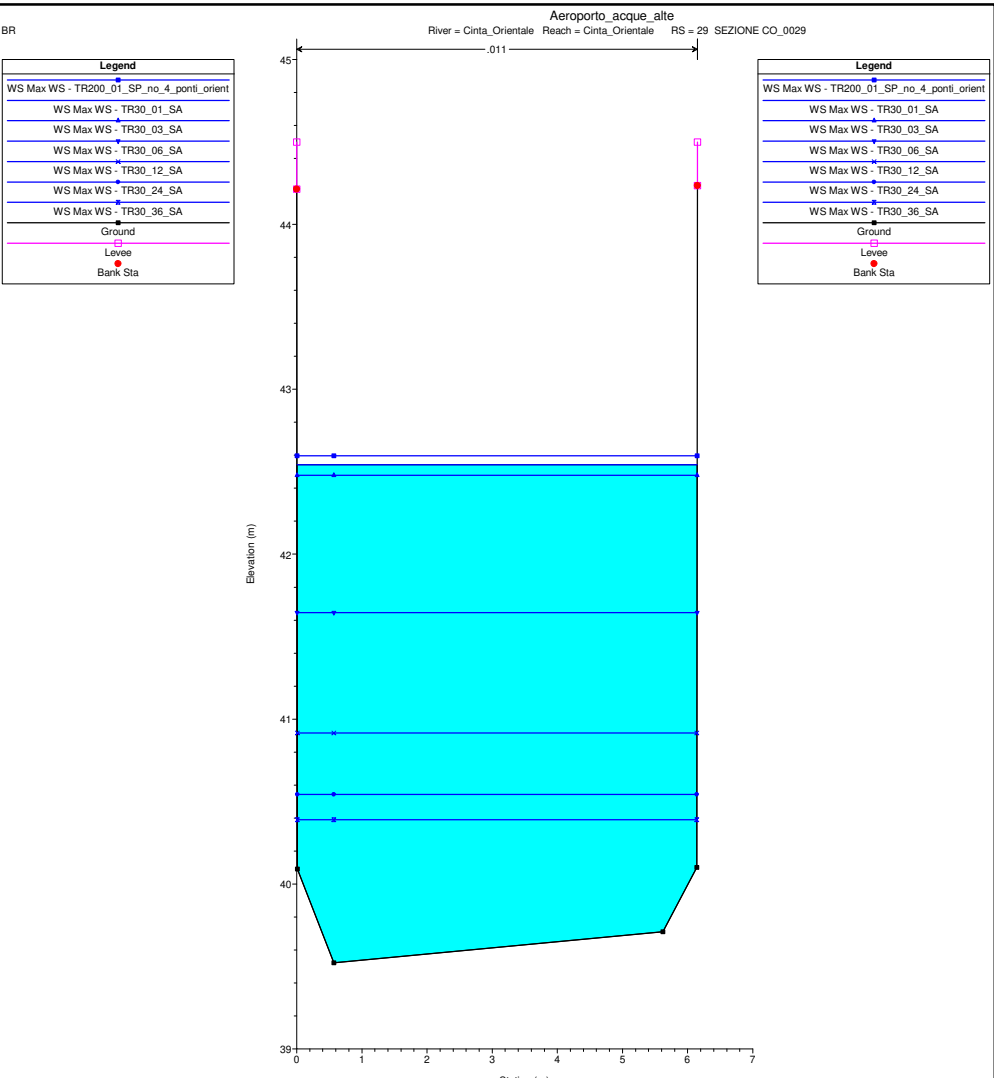
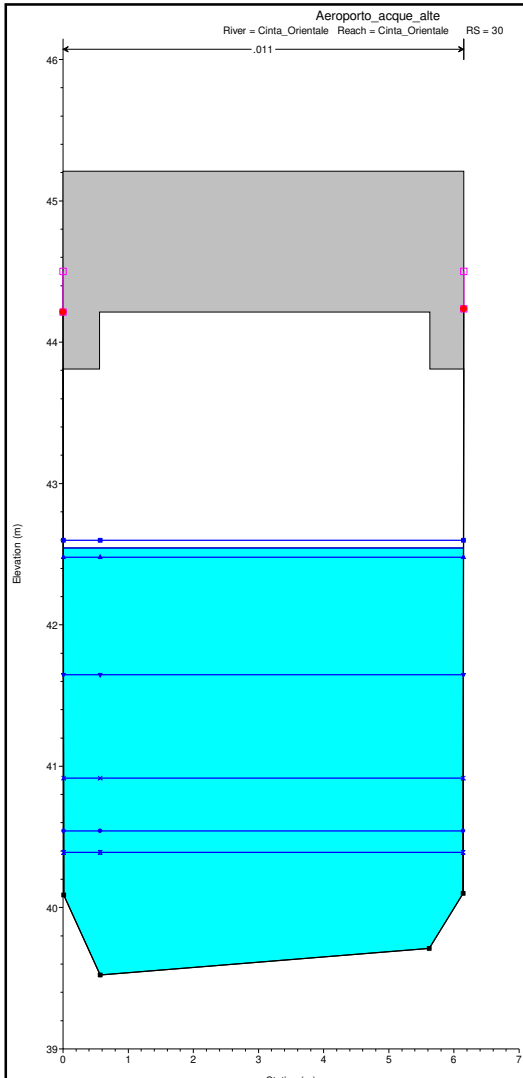


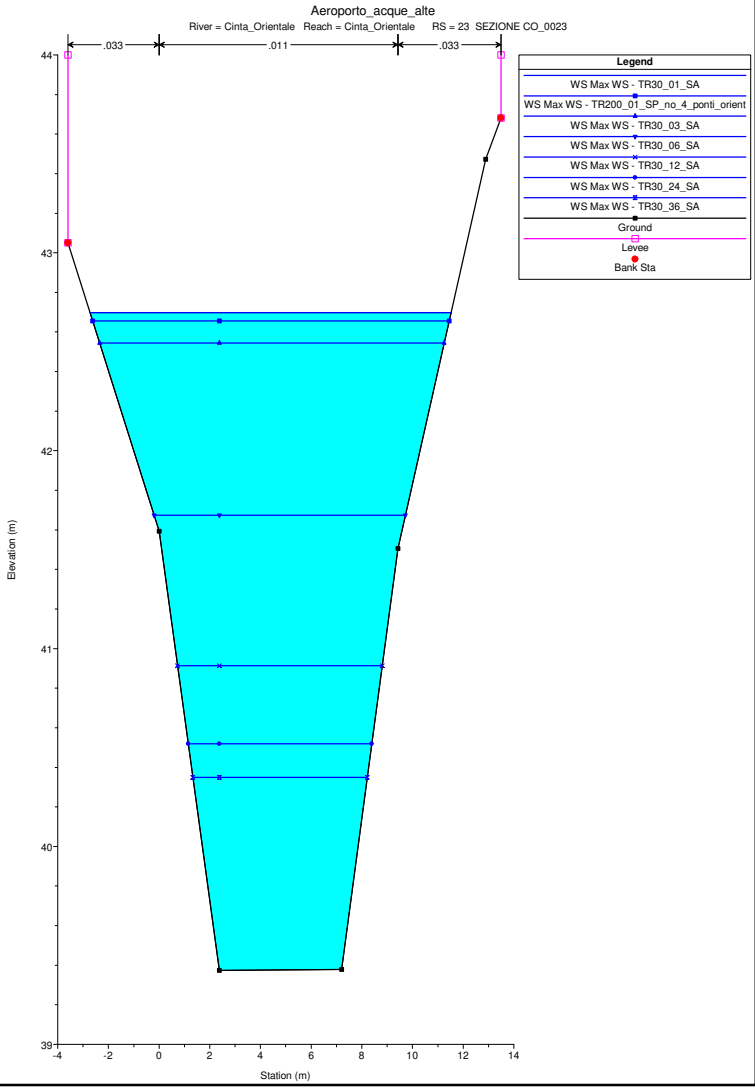
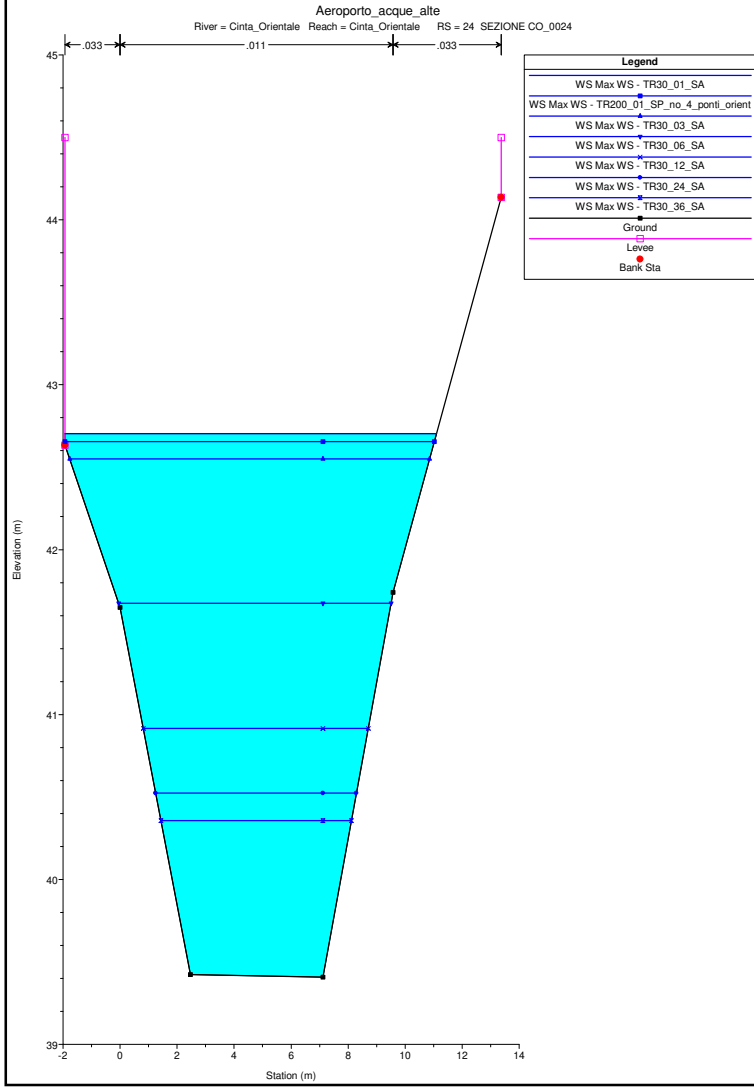
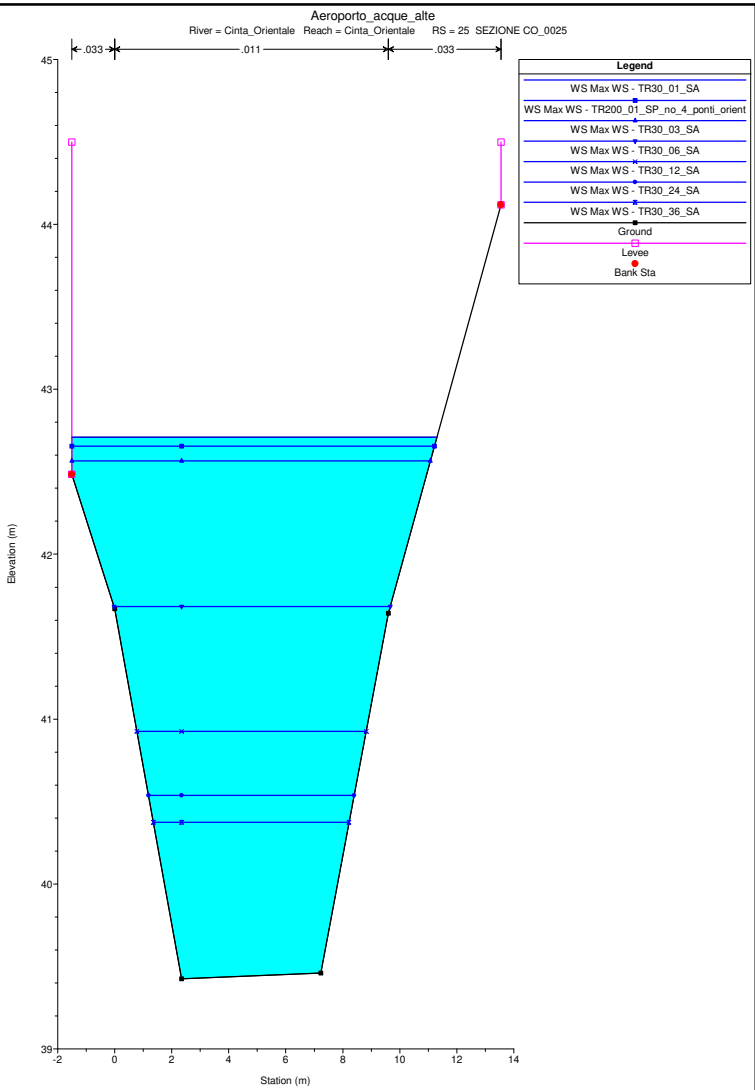
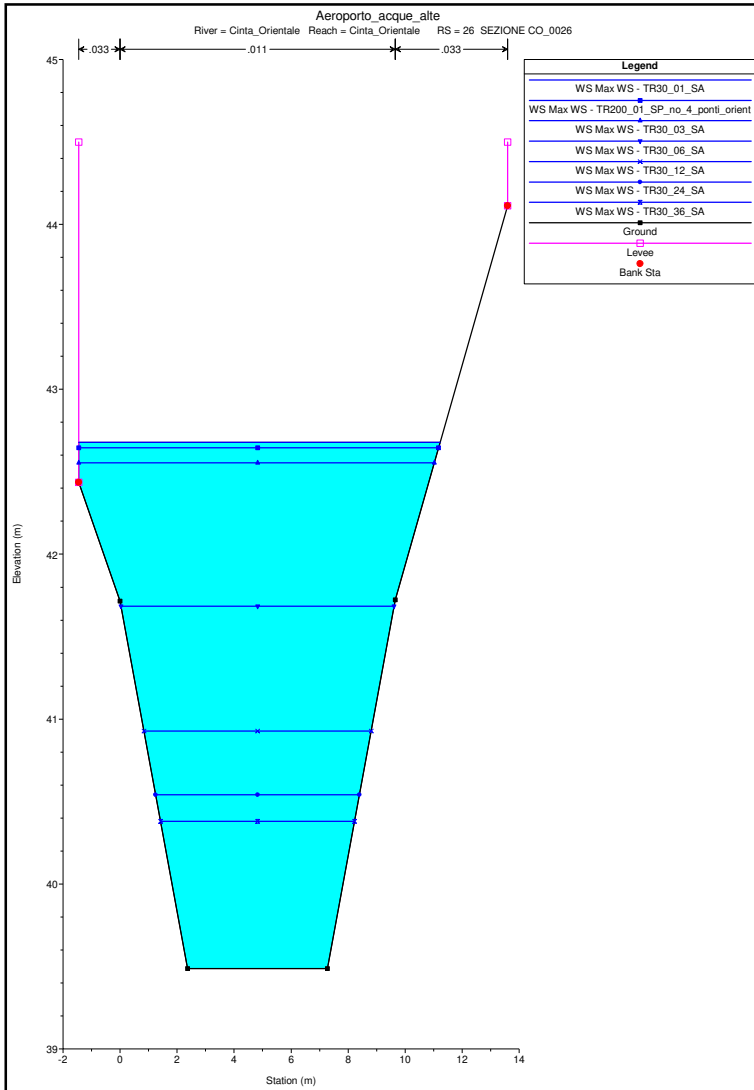


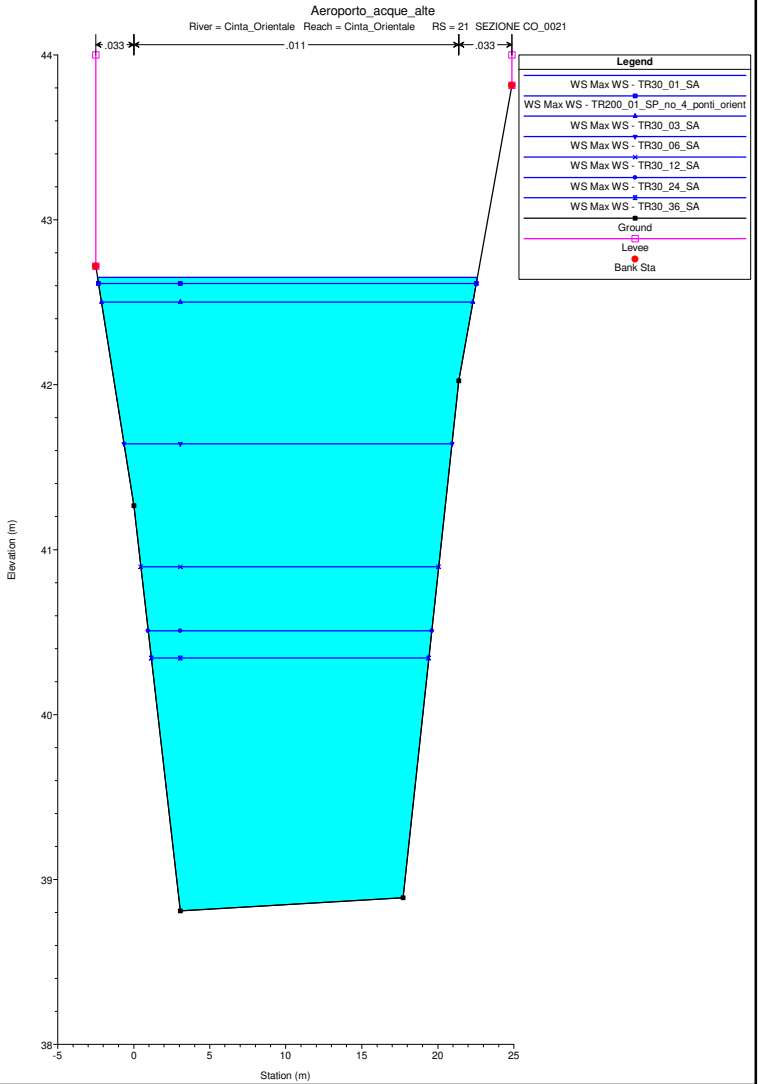
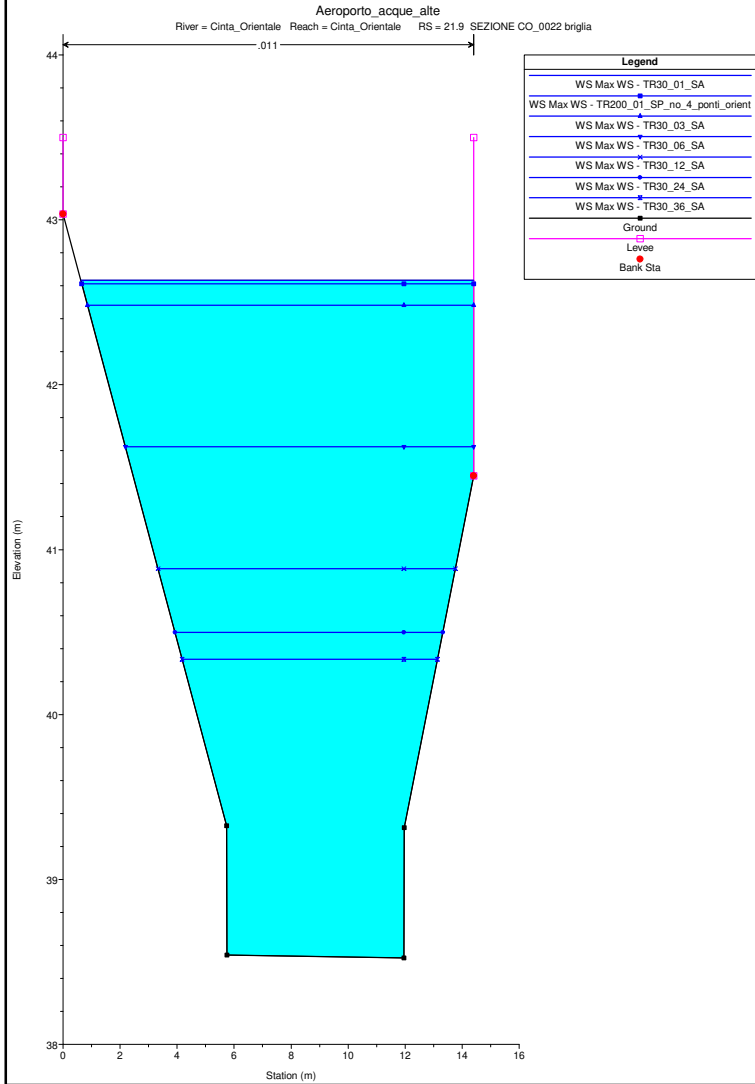
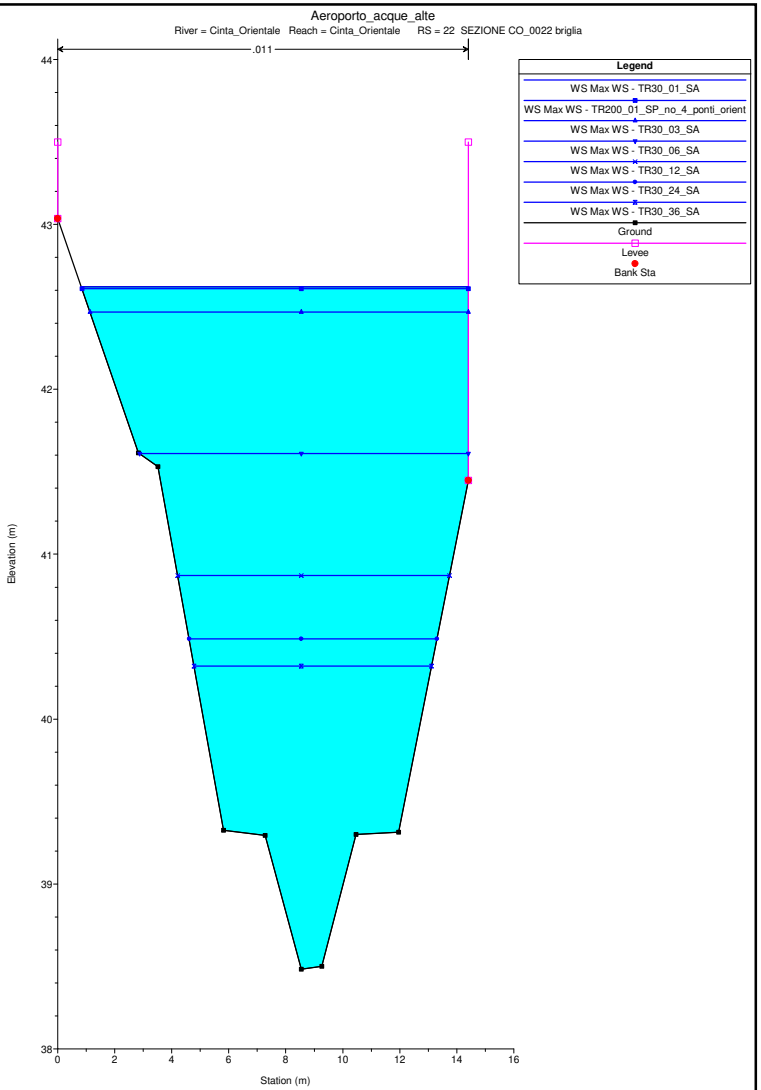
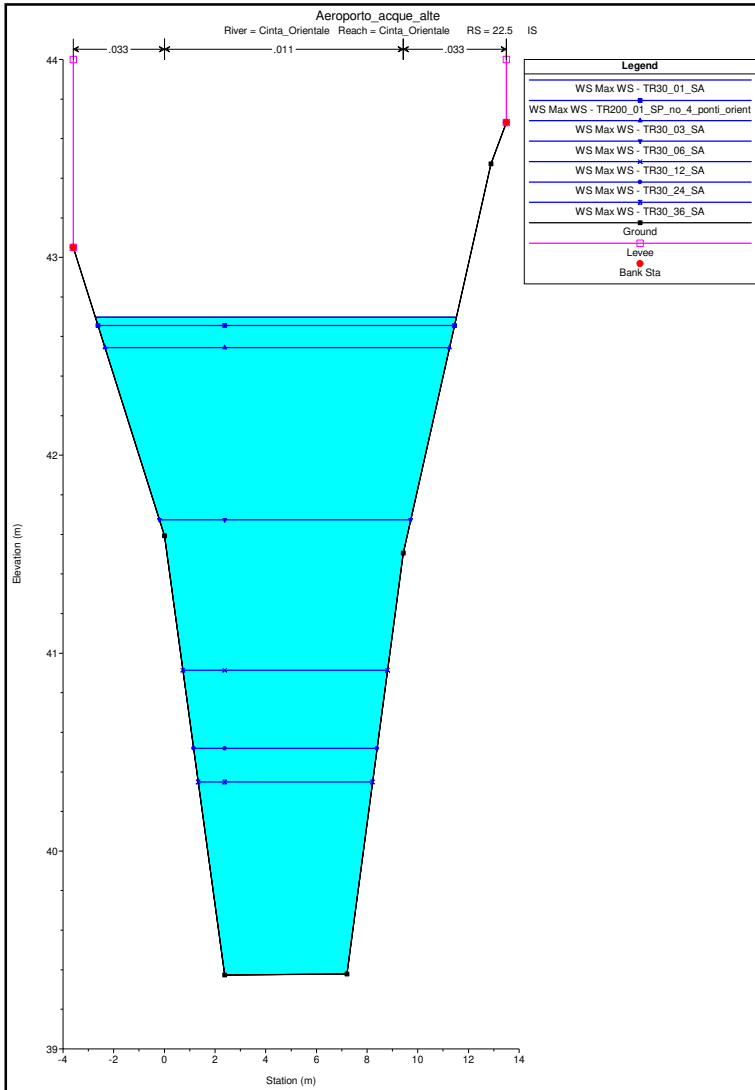


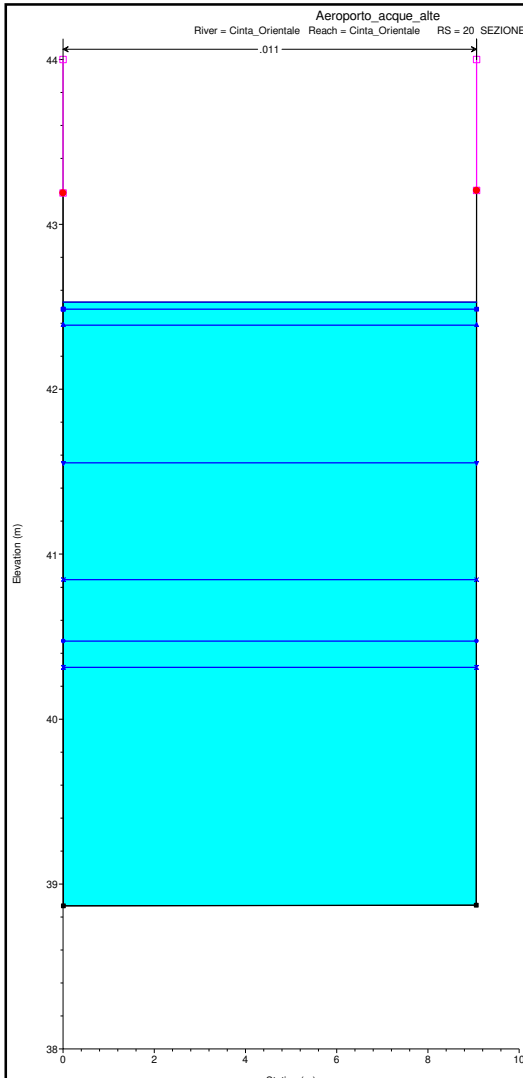




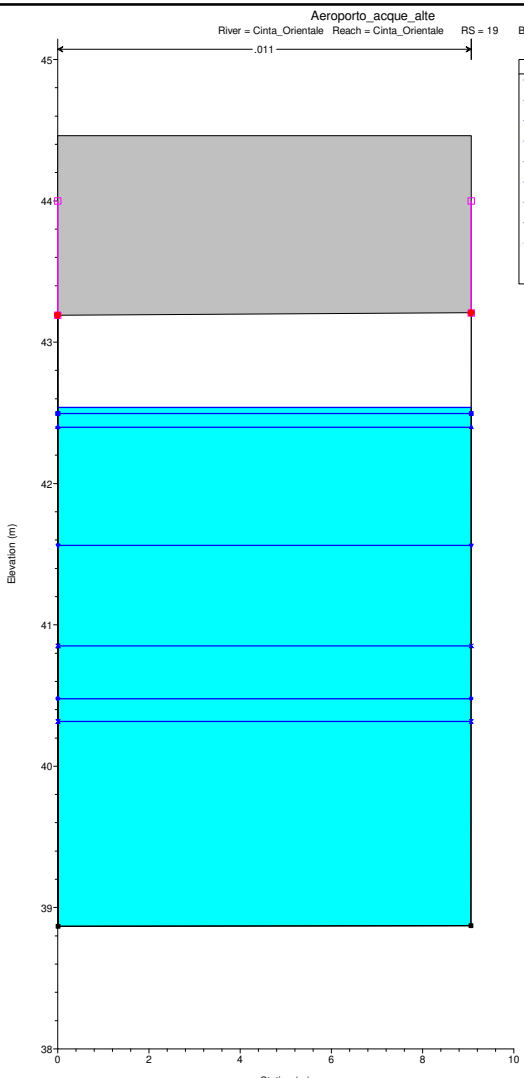




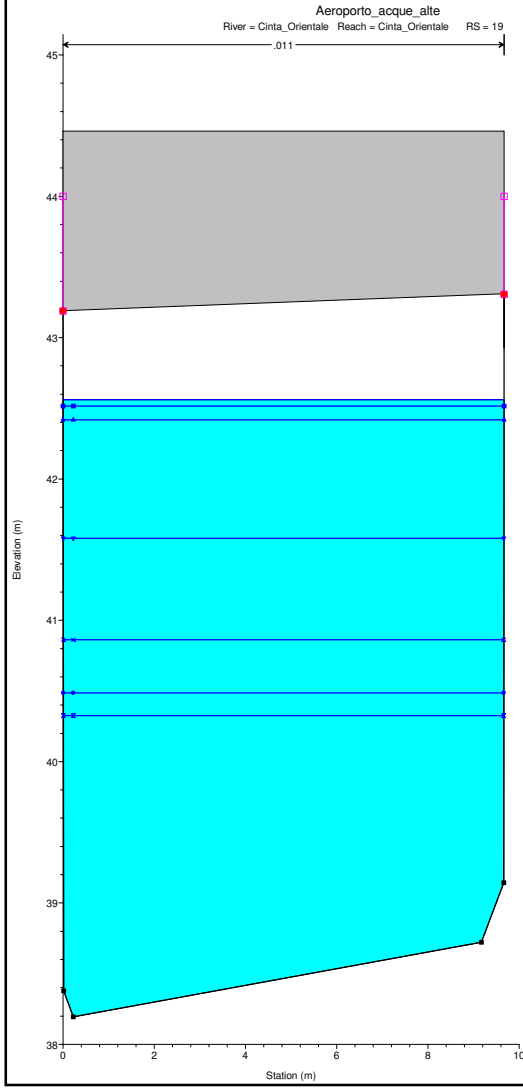




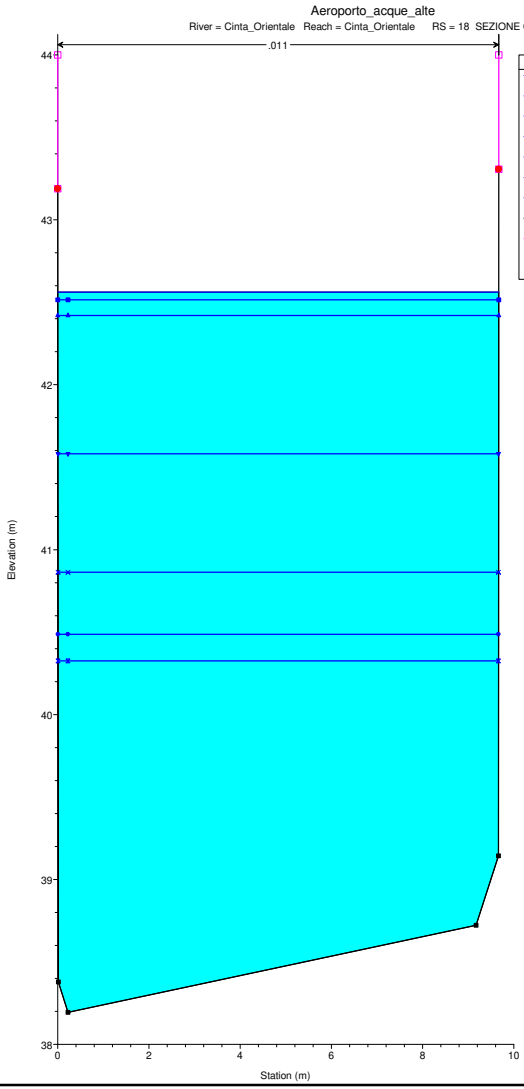
Legend	
WS Max WS - TR30_01_SA	—
WS Max WS - TR200_01_SP_no_4_ponti_orient	—
WS Max WS - TR30_03_SA	—
WS Max WS - TR30_06_SA	—
WS Max WS - TR30_12_SA	—
WS Max WS - TR30_24_SA	—
WS Max WS - TR30_36_SA	—
Ground	—
Levee	—
Bank Sta	●



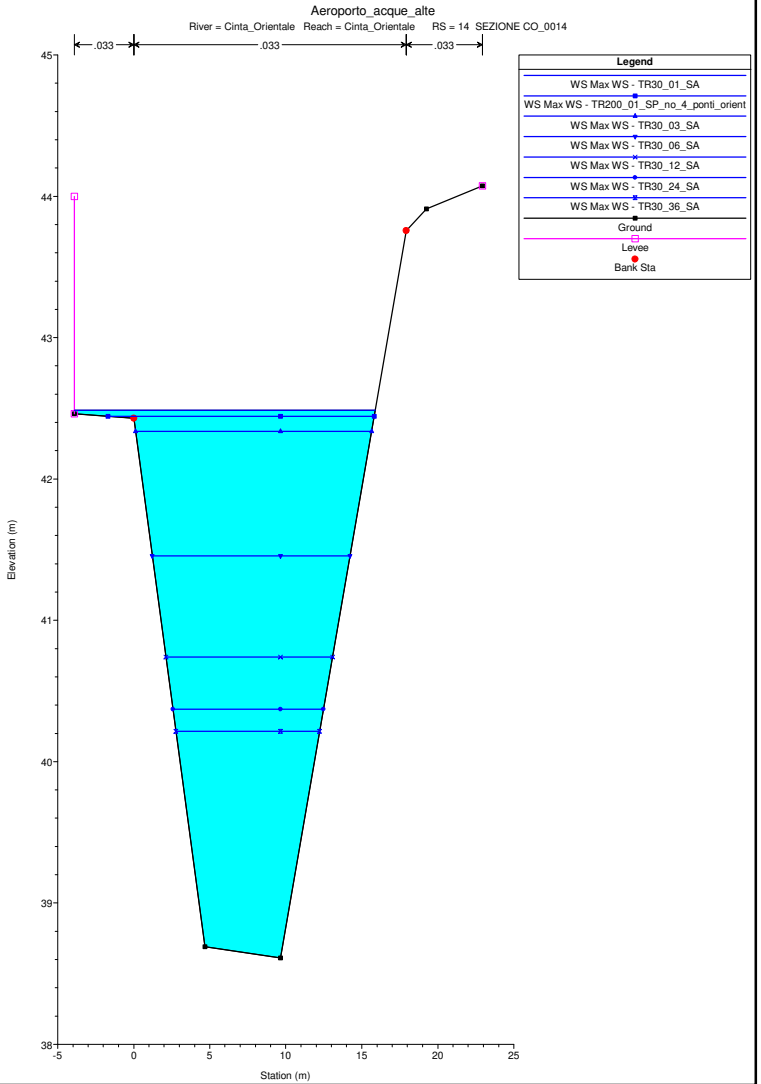
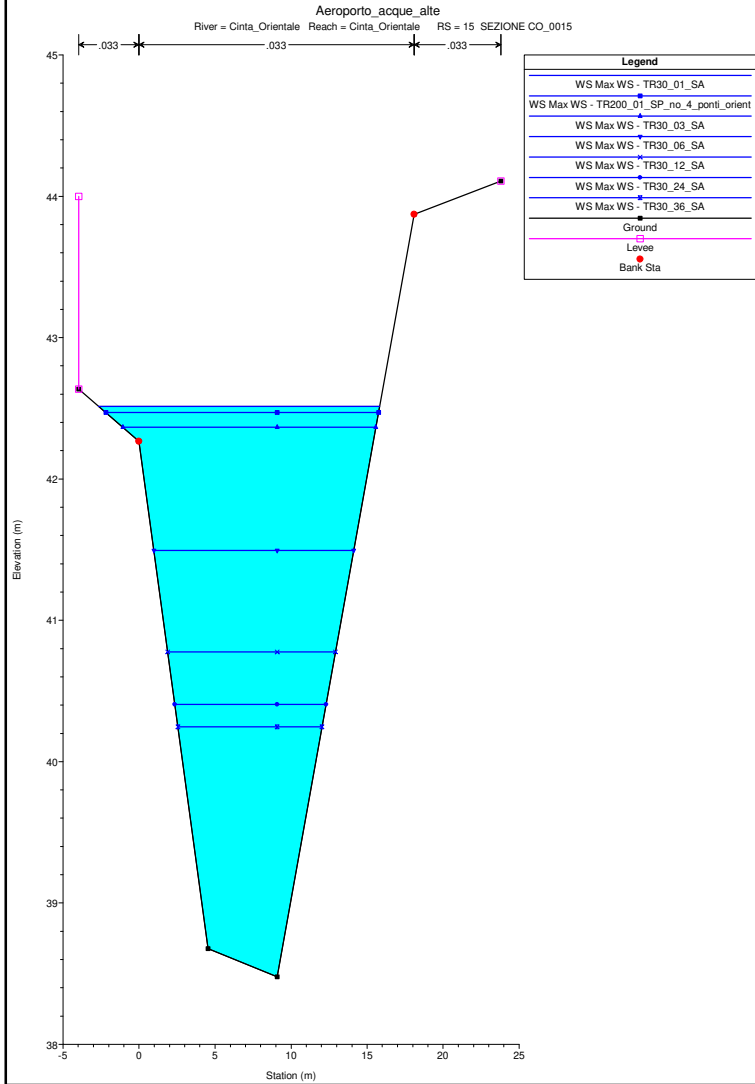
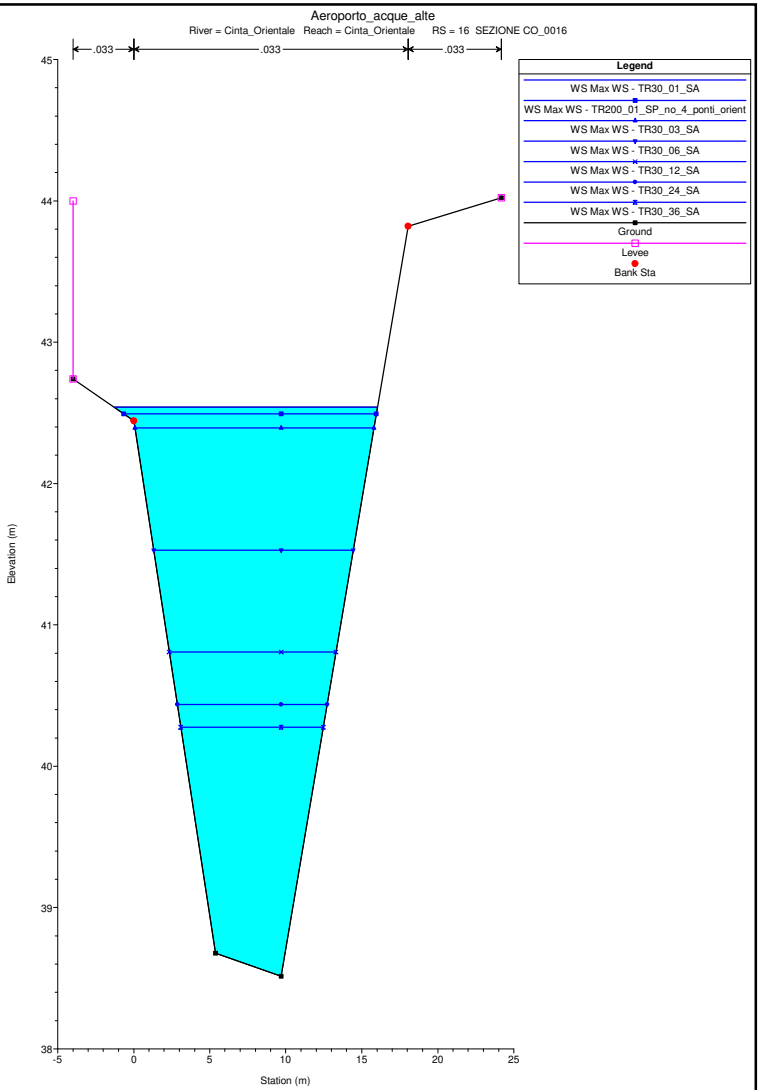
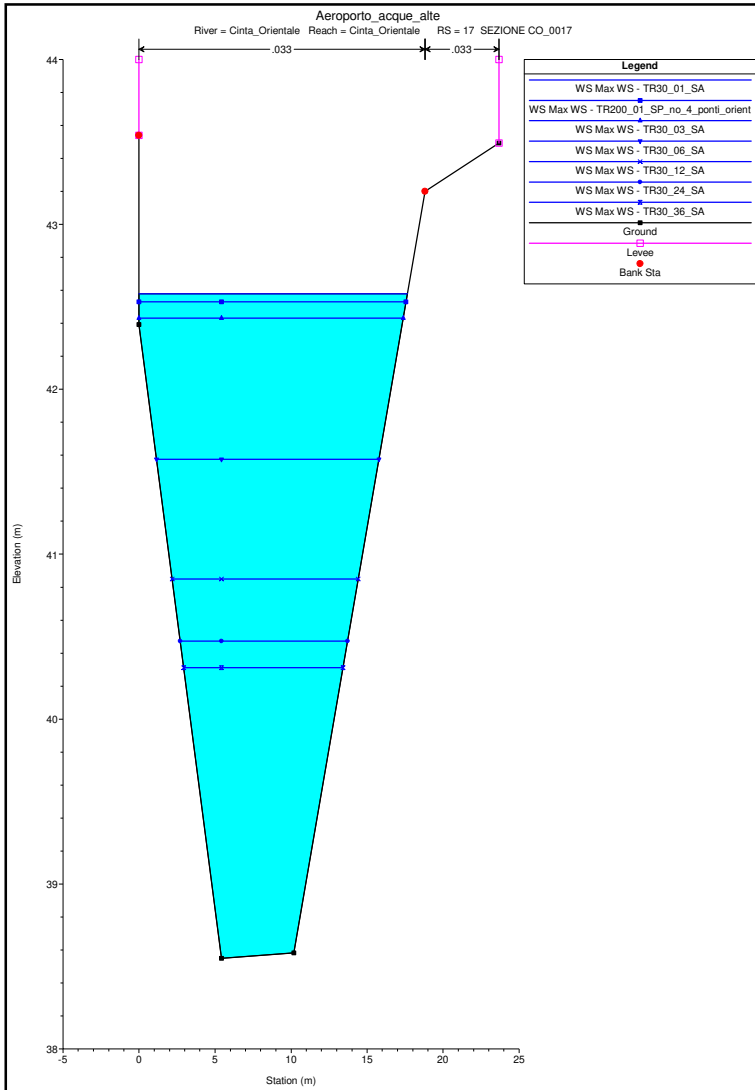
Legend	
WS Max WS - TR30_01_SA	—
WS Max WS - TR200_01_SP_no_4_ponti_orient	—
WS Max WS - TR30_03_SA	—
WS Max WS - TR30_06_SA	—
WS Max WS - TR30_12_SA	—
WS Max WS - TR30_24_SA	—
WS Max WS - TR30_36_SA	—
Ground	—
Levee	—
Bank Sta	●

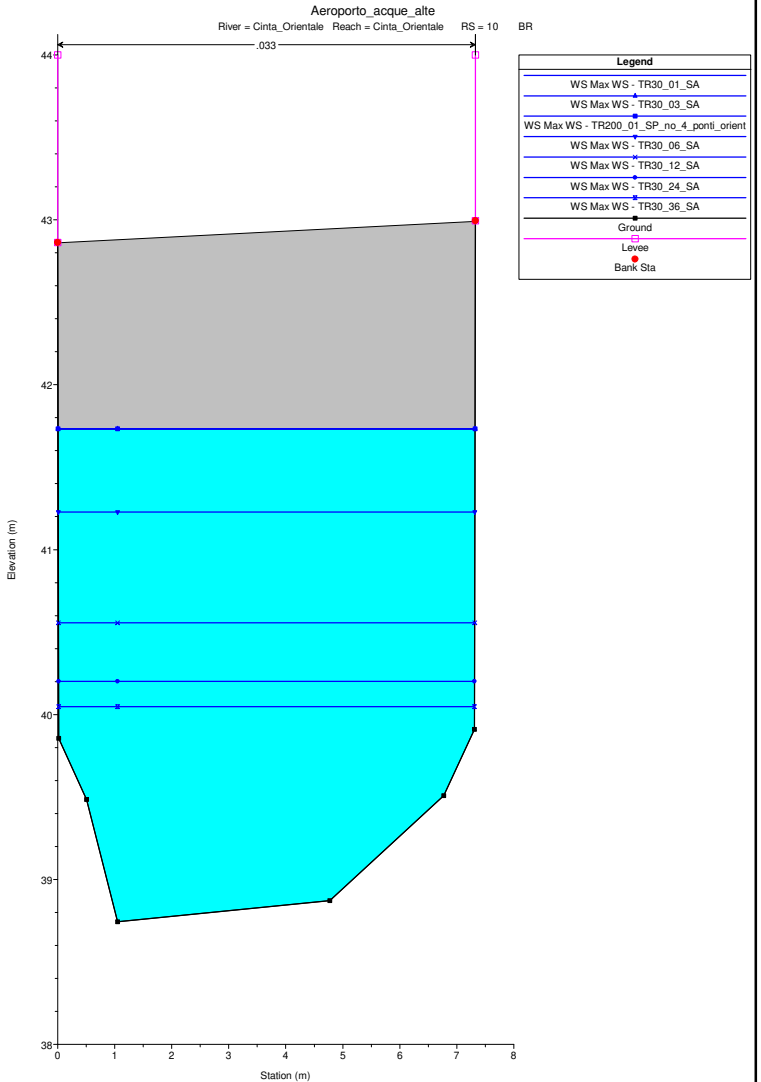
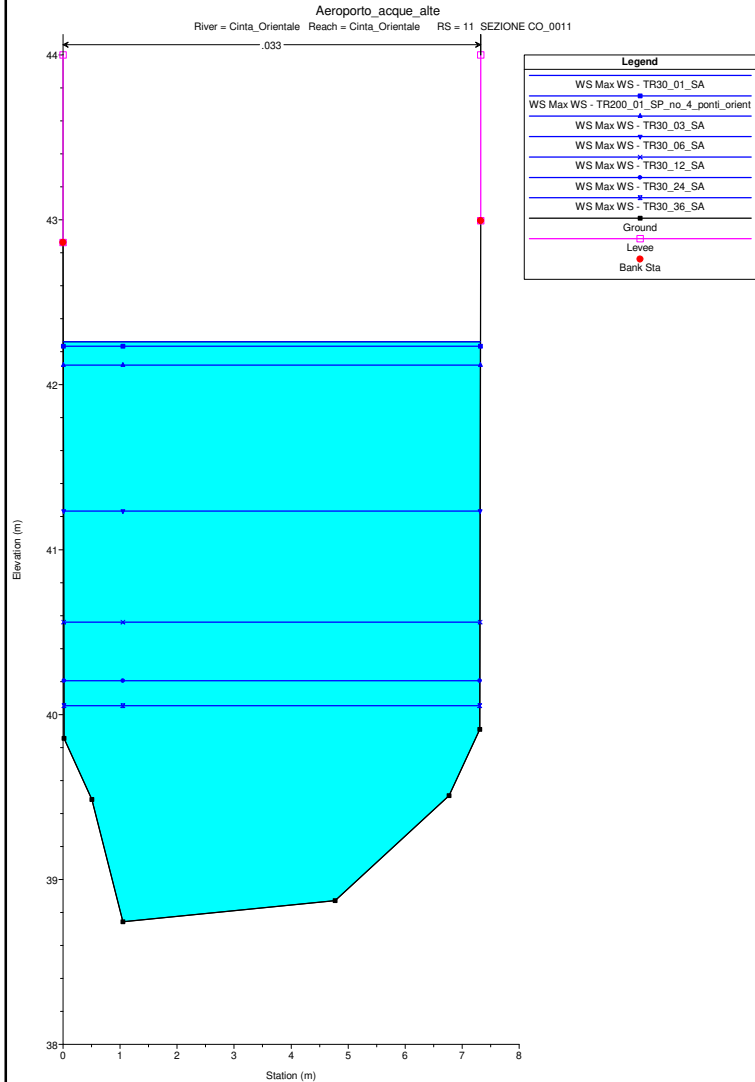
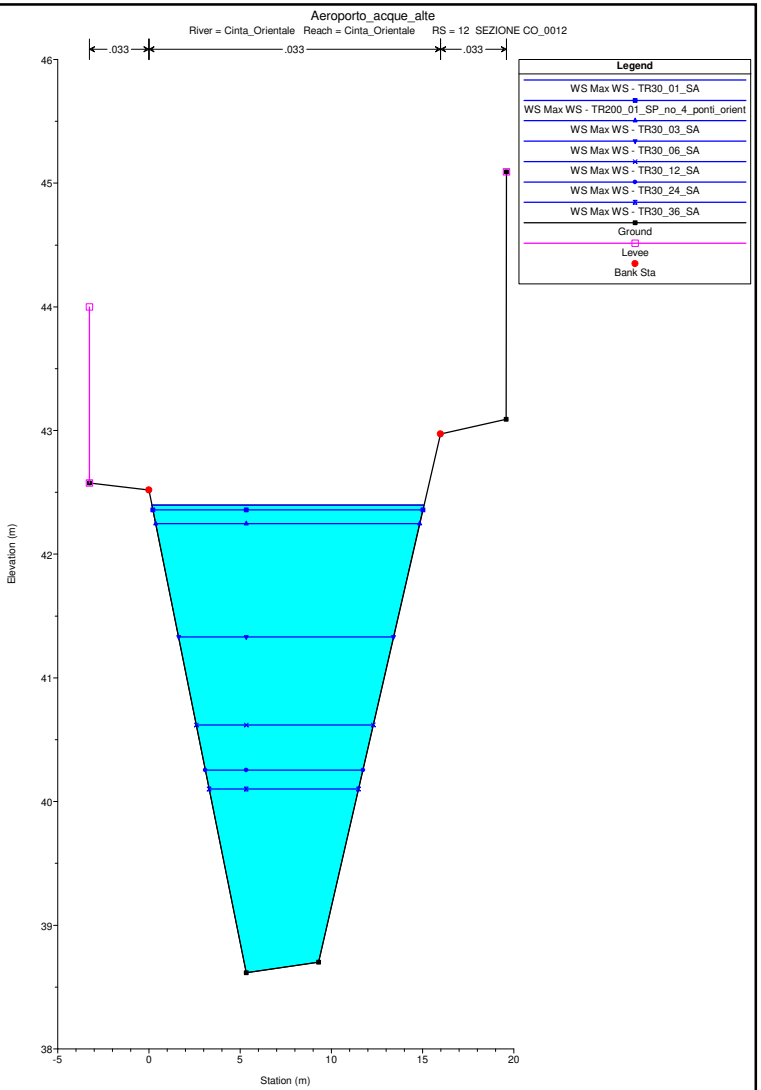
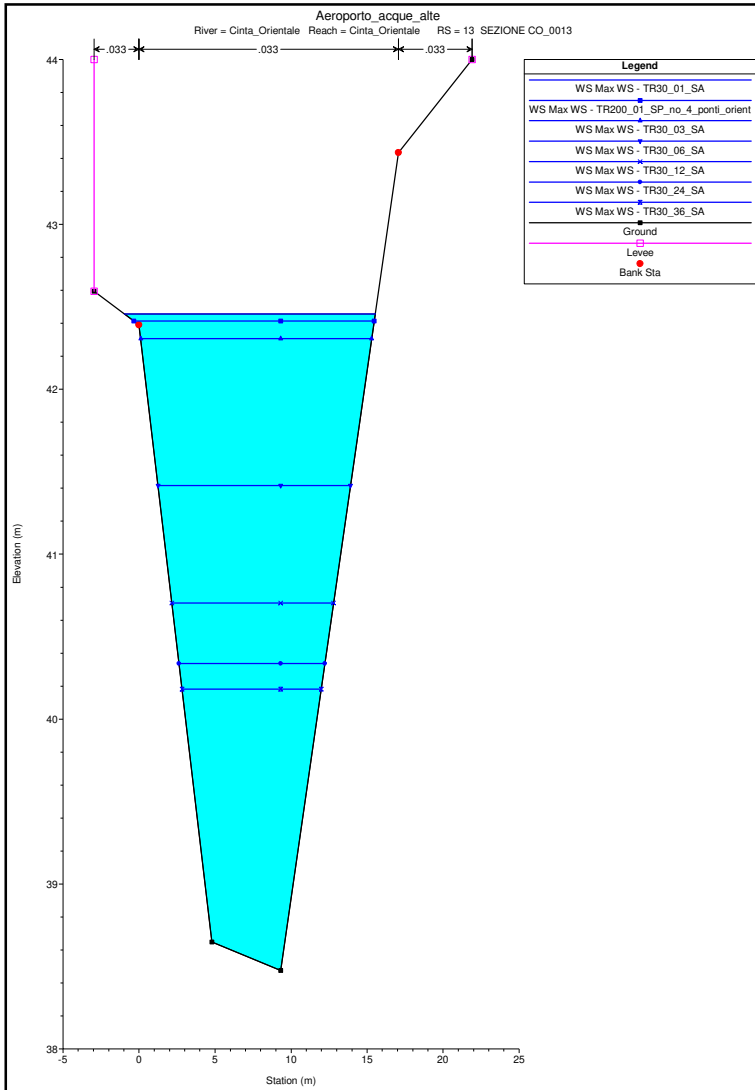


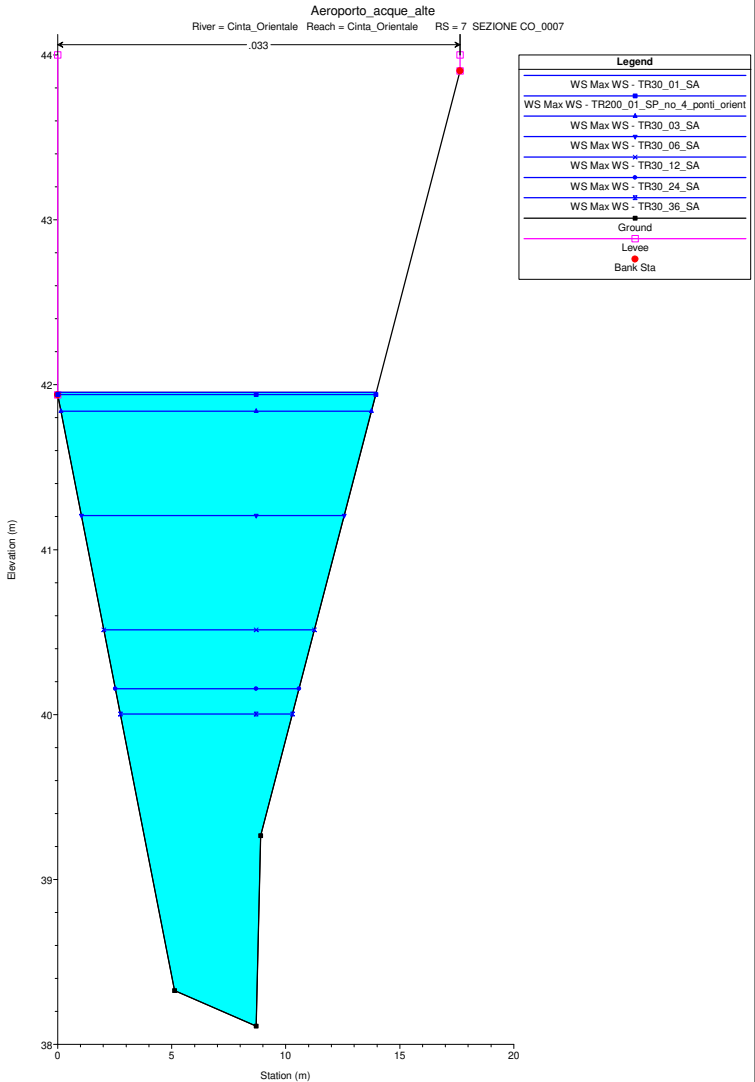
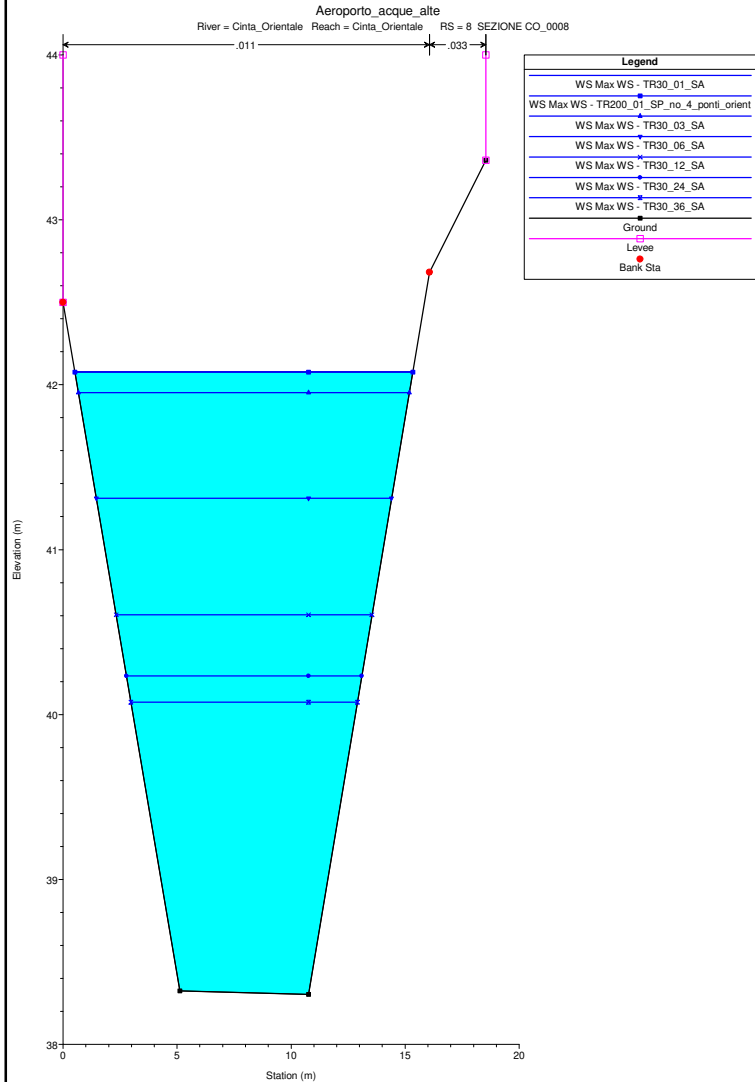
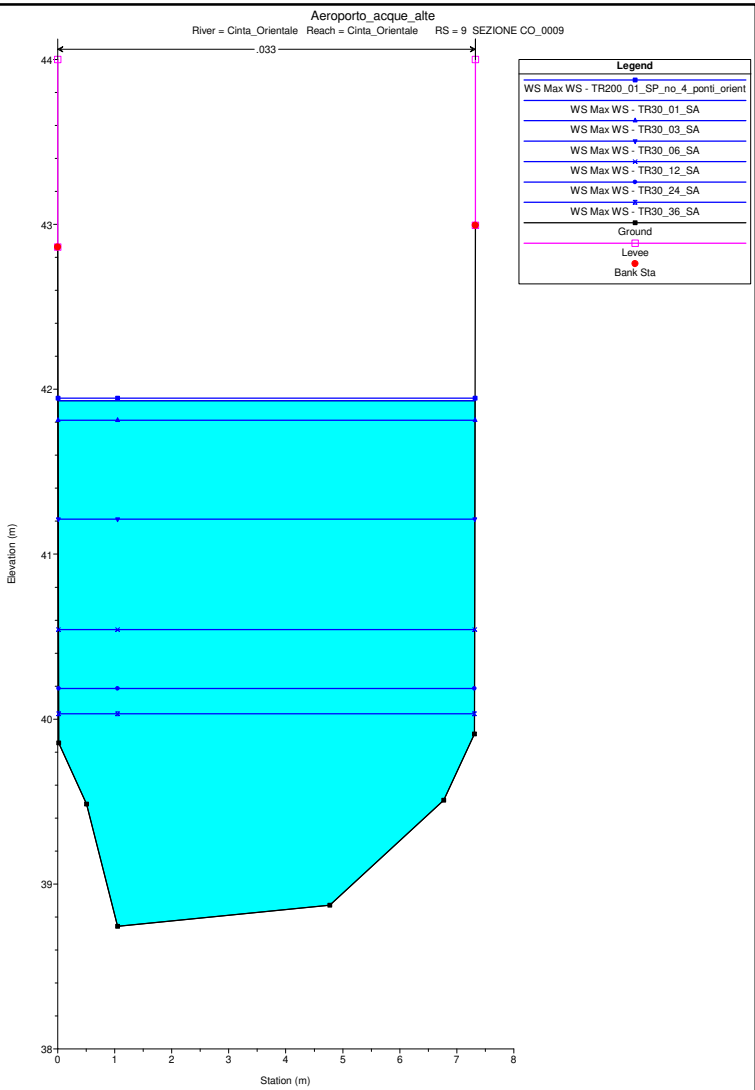
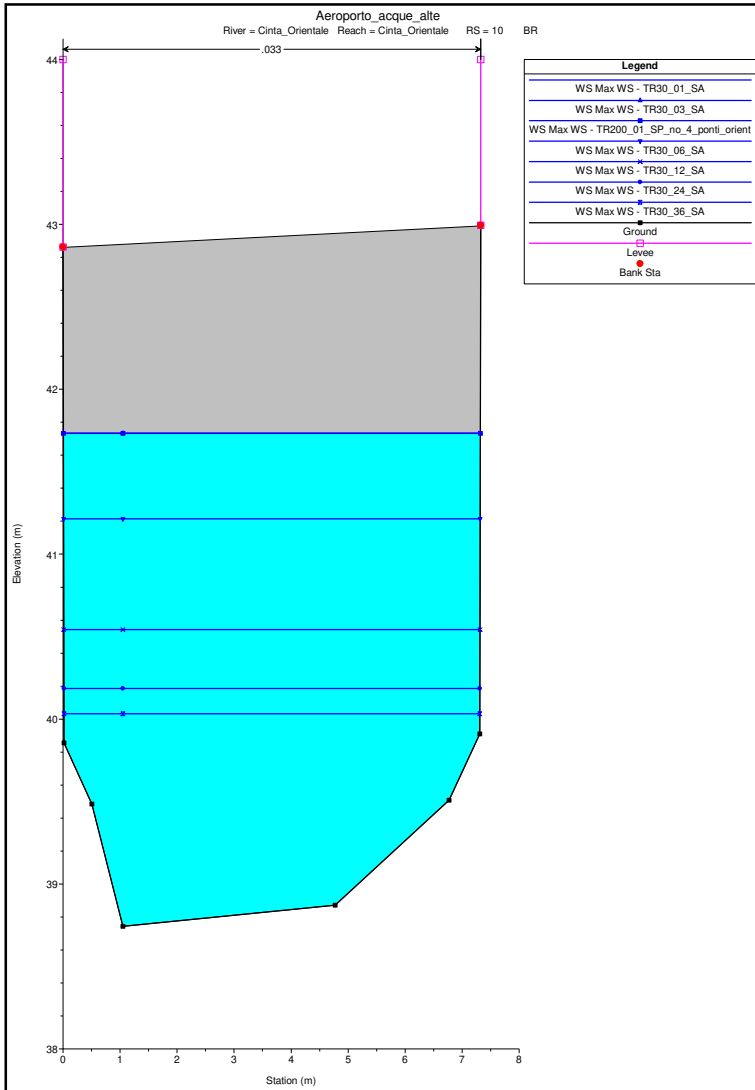
Legend	
WS Max WS - TR30_01_SA	—
WS Max WS - TR200_01_SP_no_4_ponti_orient	—
WS Max WS - TR30_03_SA	—
WS Max WS - TR30_06_SA	—
WS Max WS - TR30_12_SA	—
WS Max WS - TR30_24_SA	—
WS Max WS - TR30_36_SA	—
Ground	—
Levee	—
Bank Sta	●

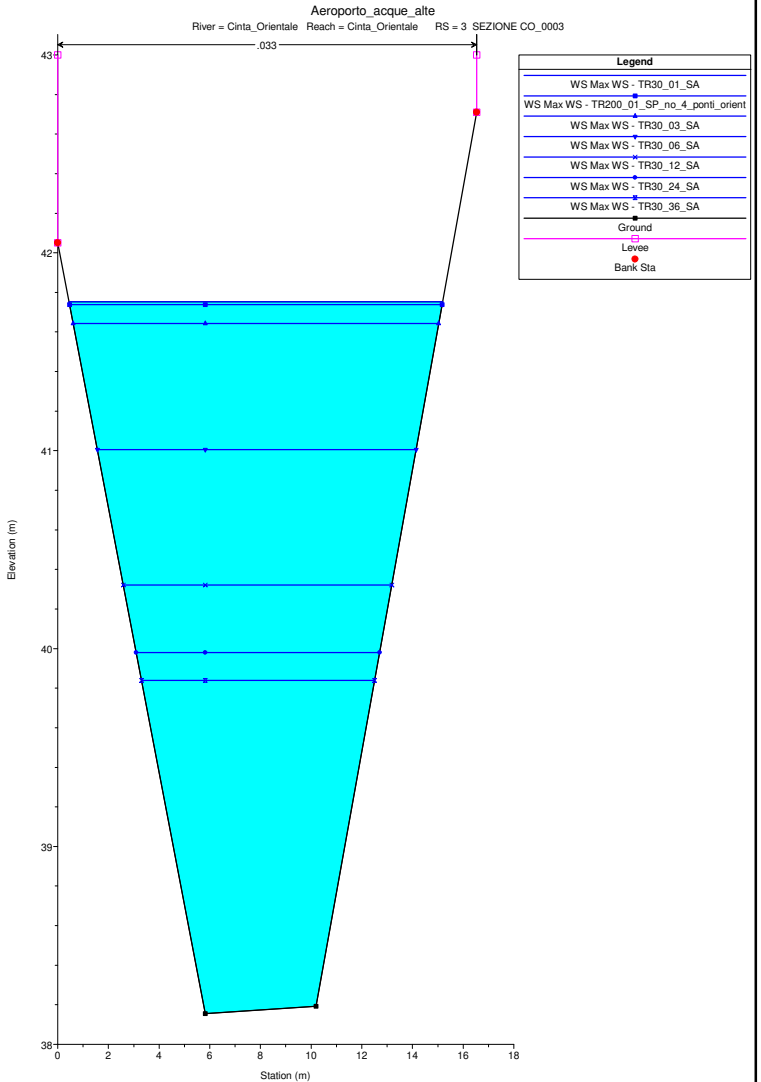
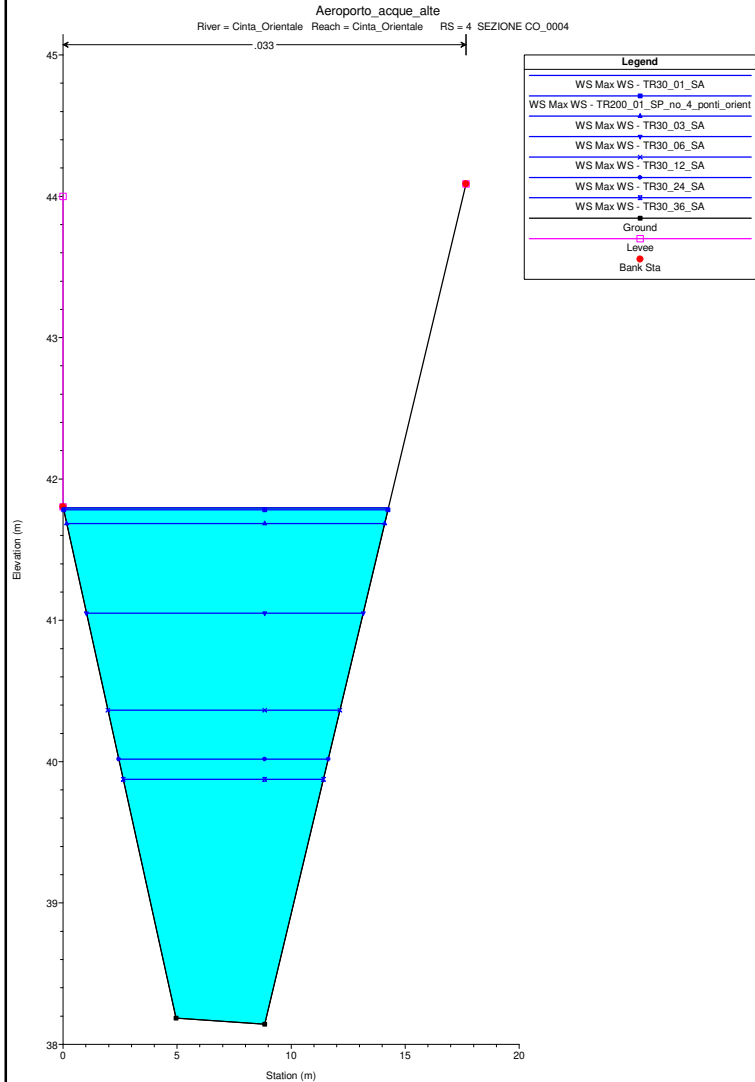
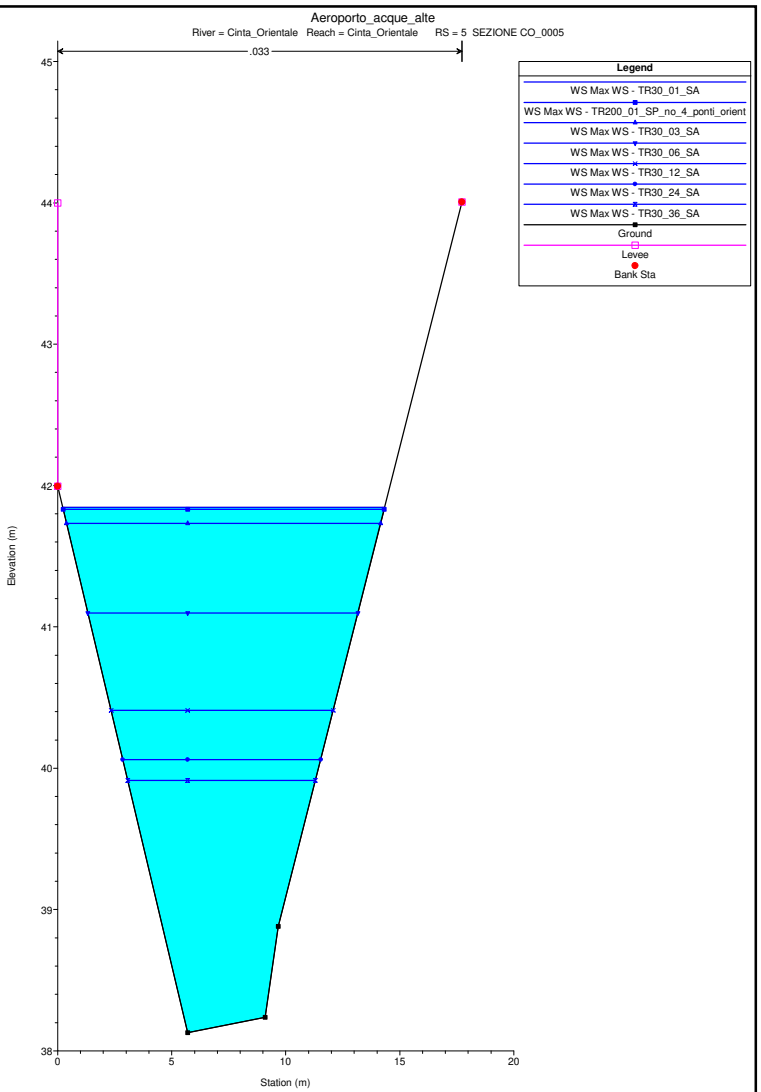
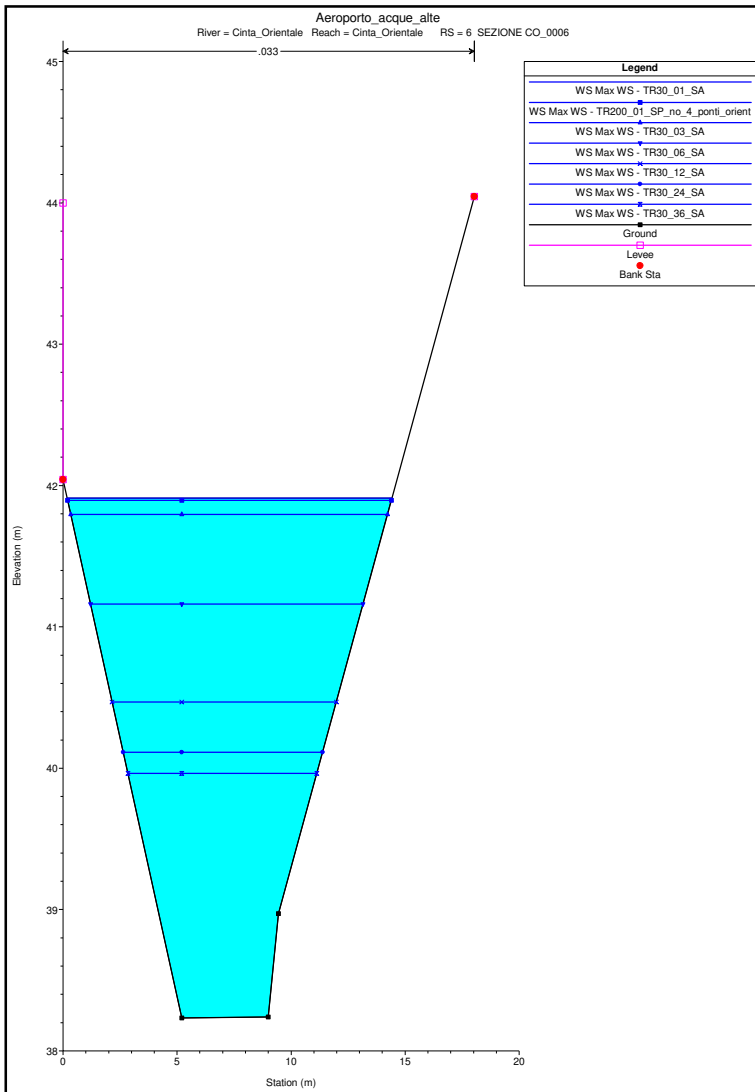


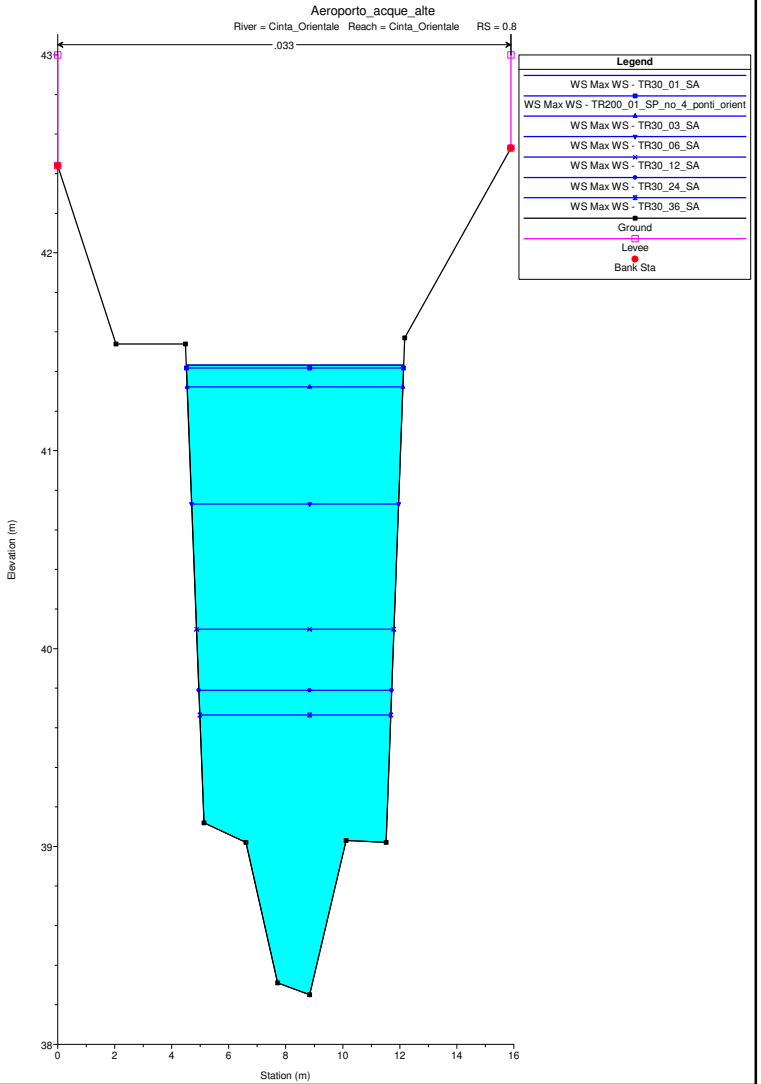
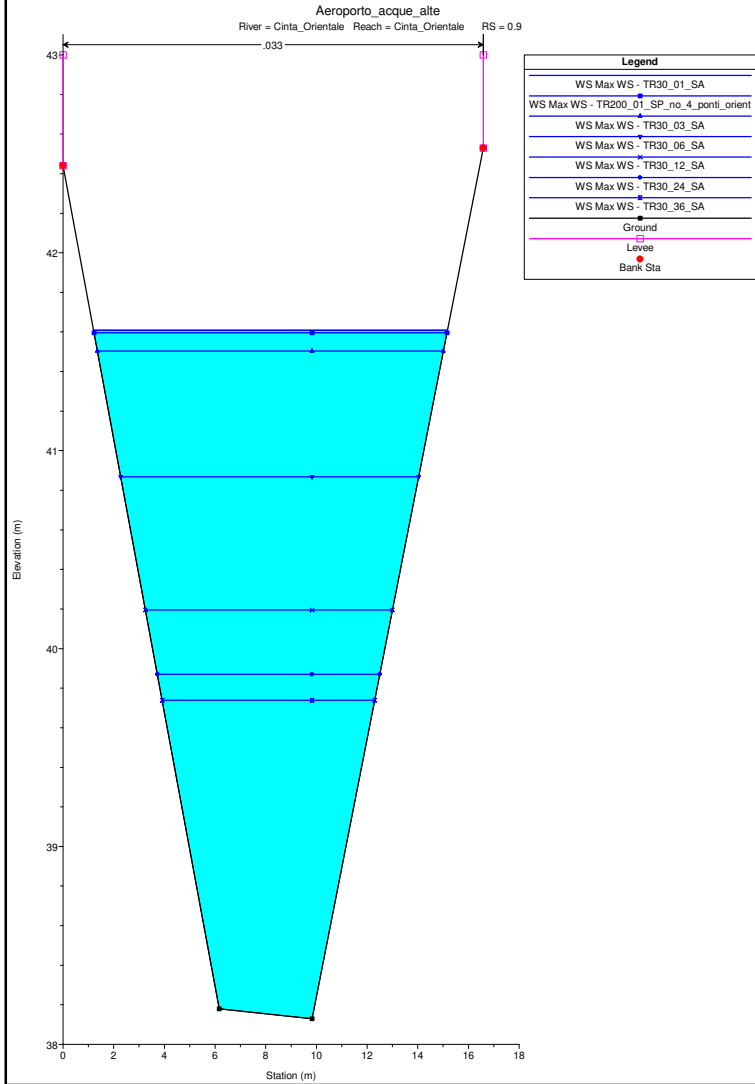
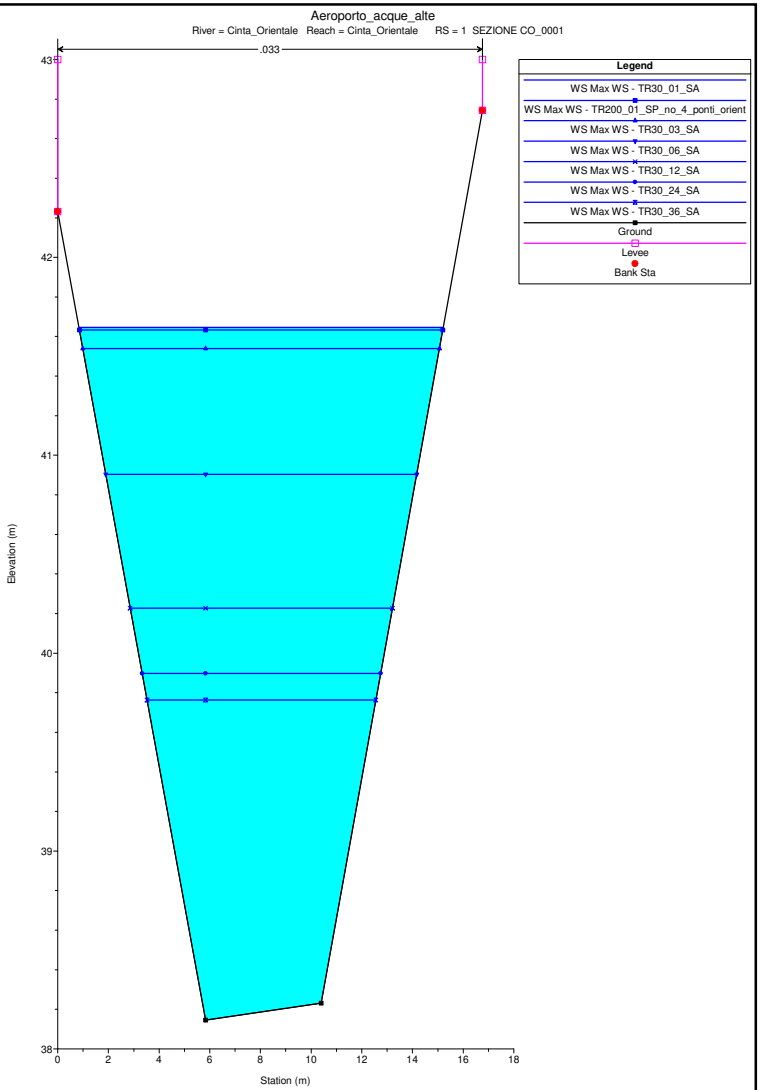
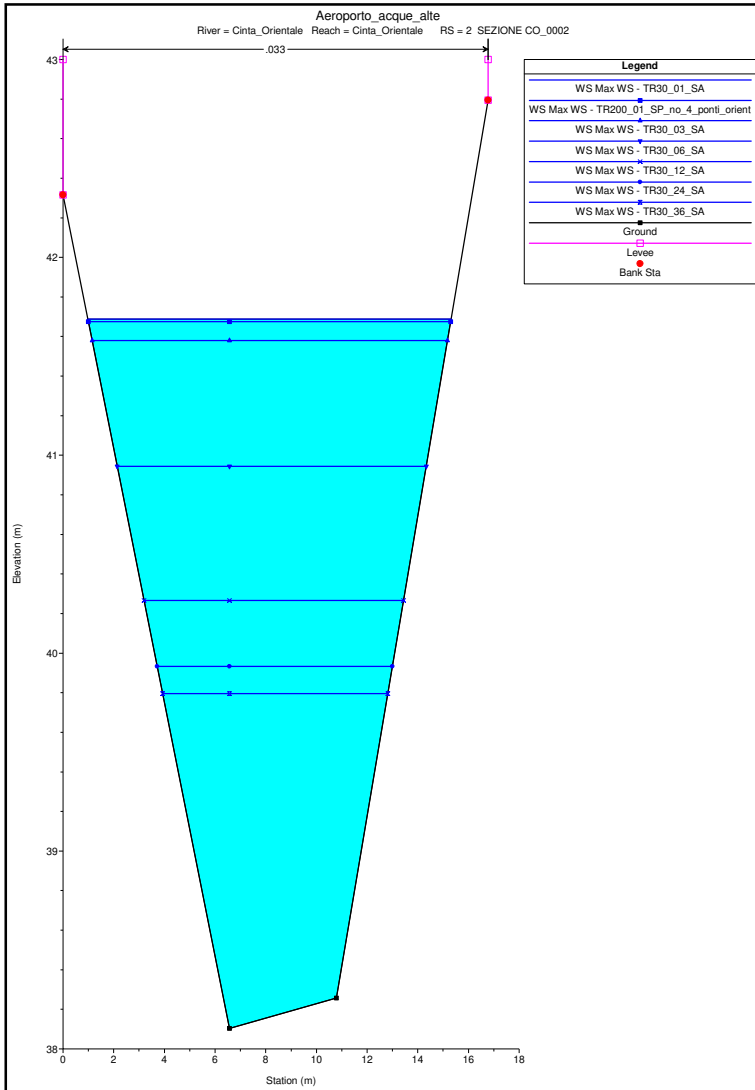
Legend	
WS Max WS - TR30_01_SA	—
WS Max WS - TR200_01_SP_no_4_ponti_orient	—
WS Max WS - TR30_03_SA	—
WS Max WS - TR30_06_SA	—
WS Max WS - TR30_12_SA	—
WS Max WS - TR30_24_SA	—
WS Max WS - TR30_36_SA	—
Ground	—
Levee	—
Bank Sta	●

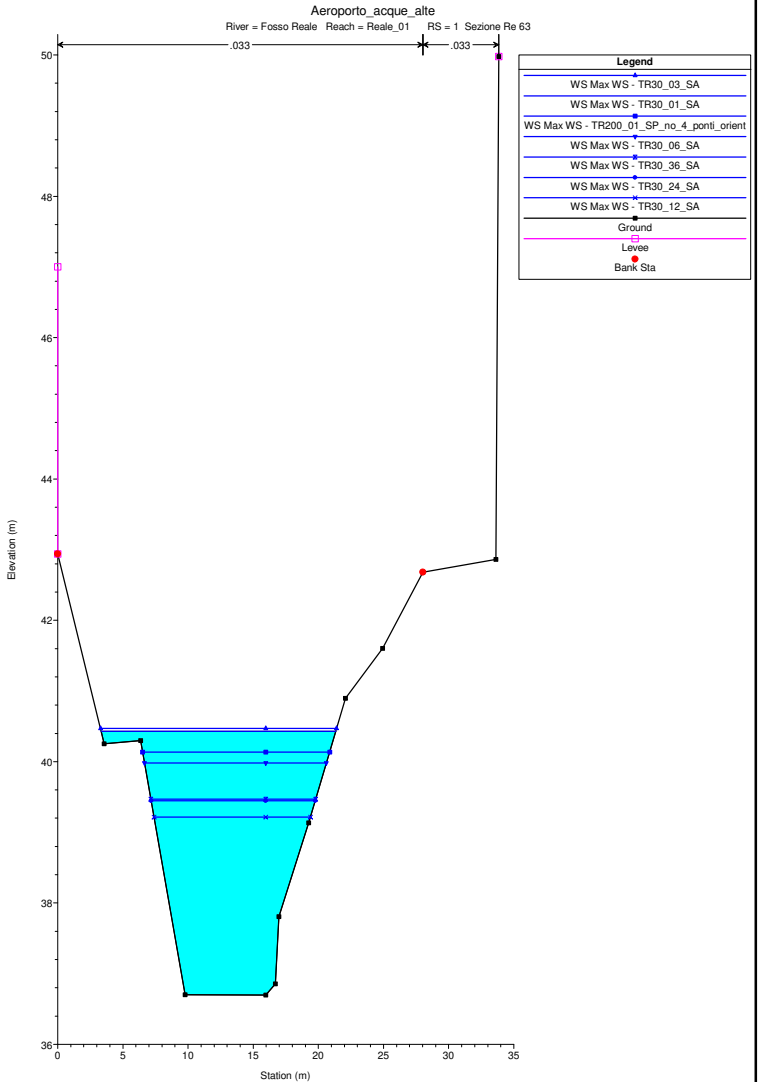
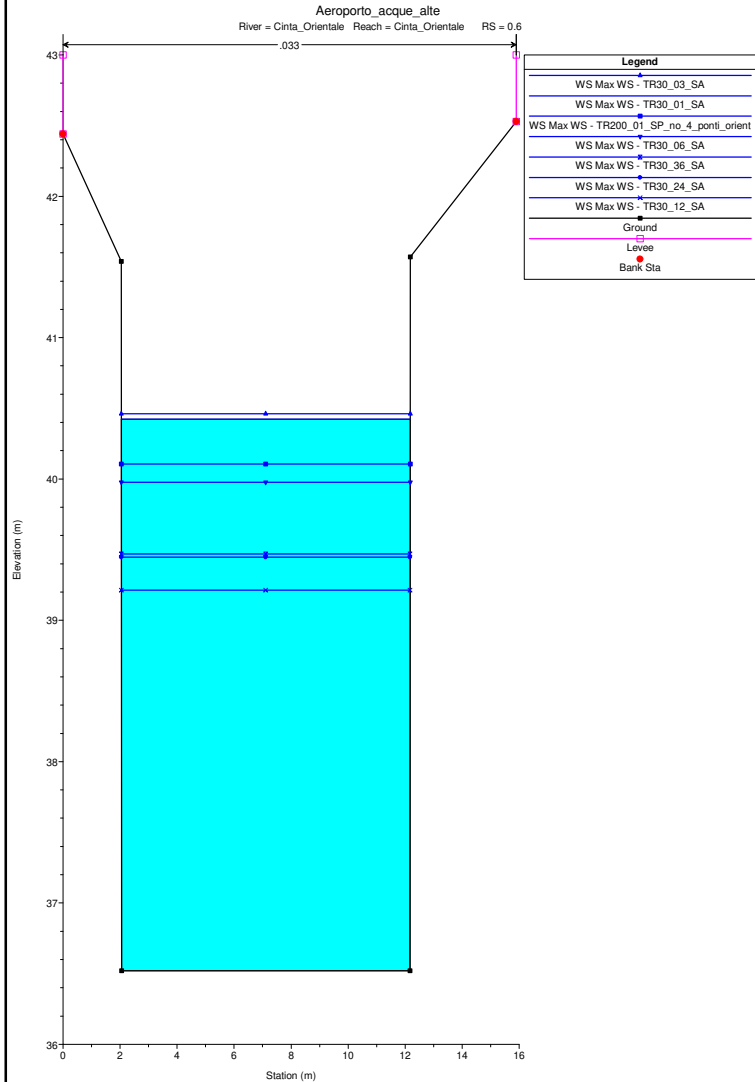
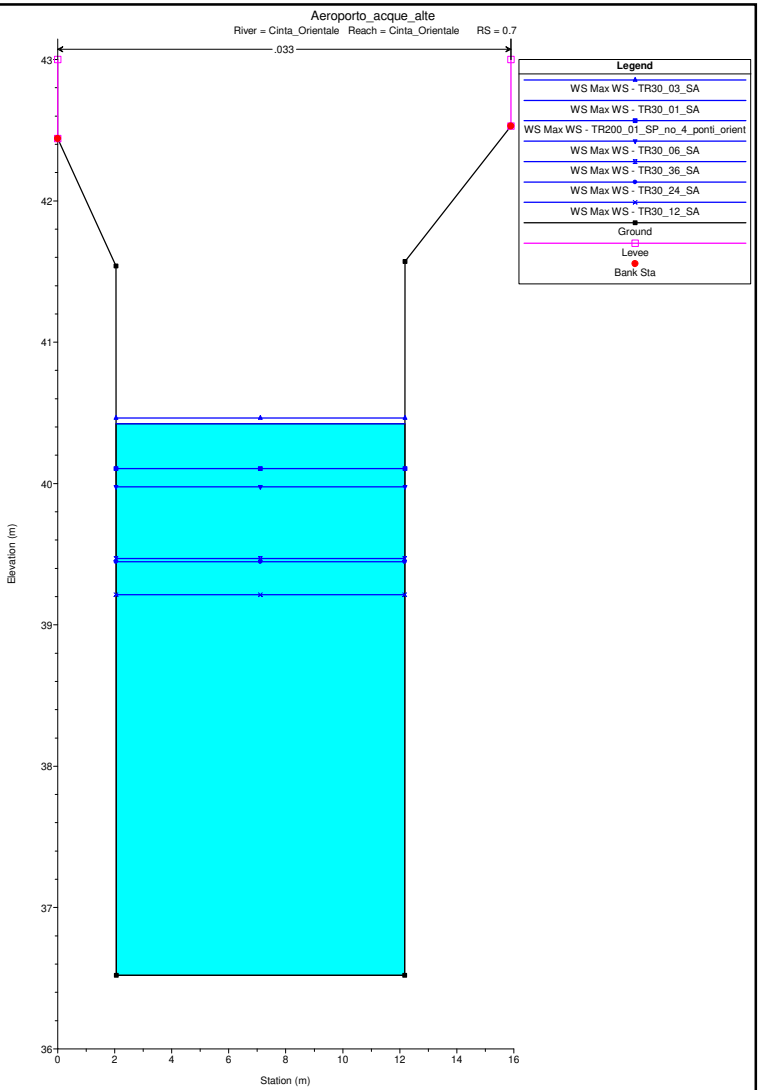
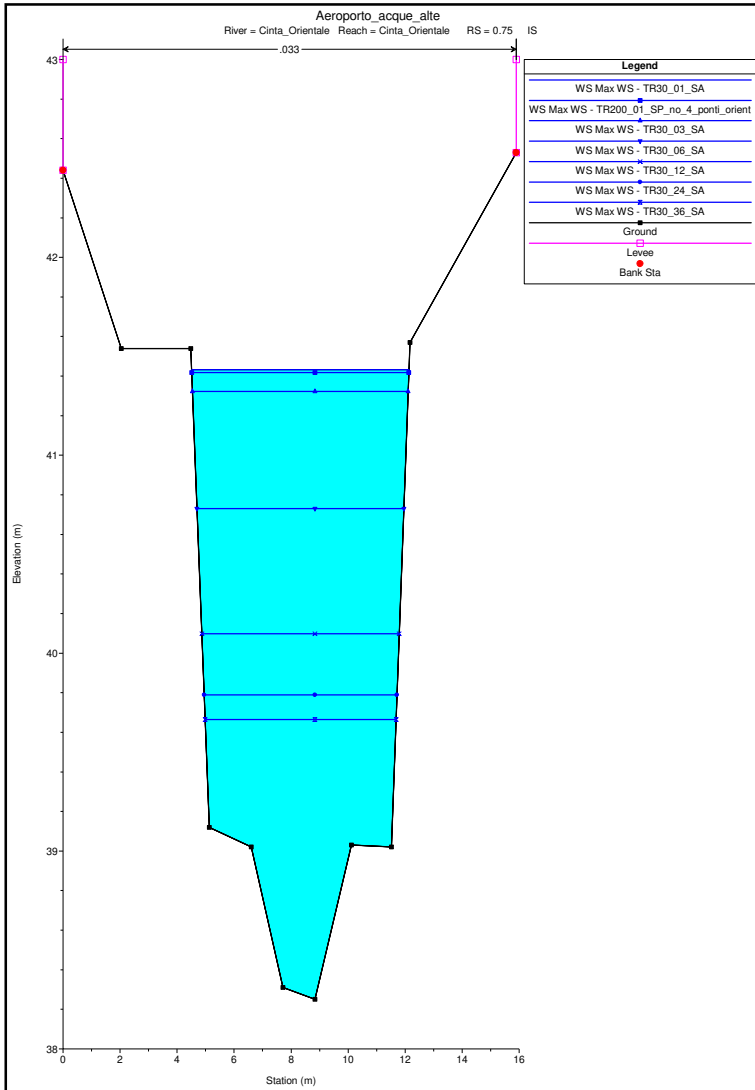


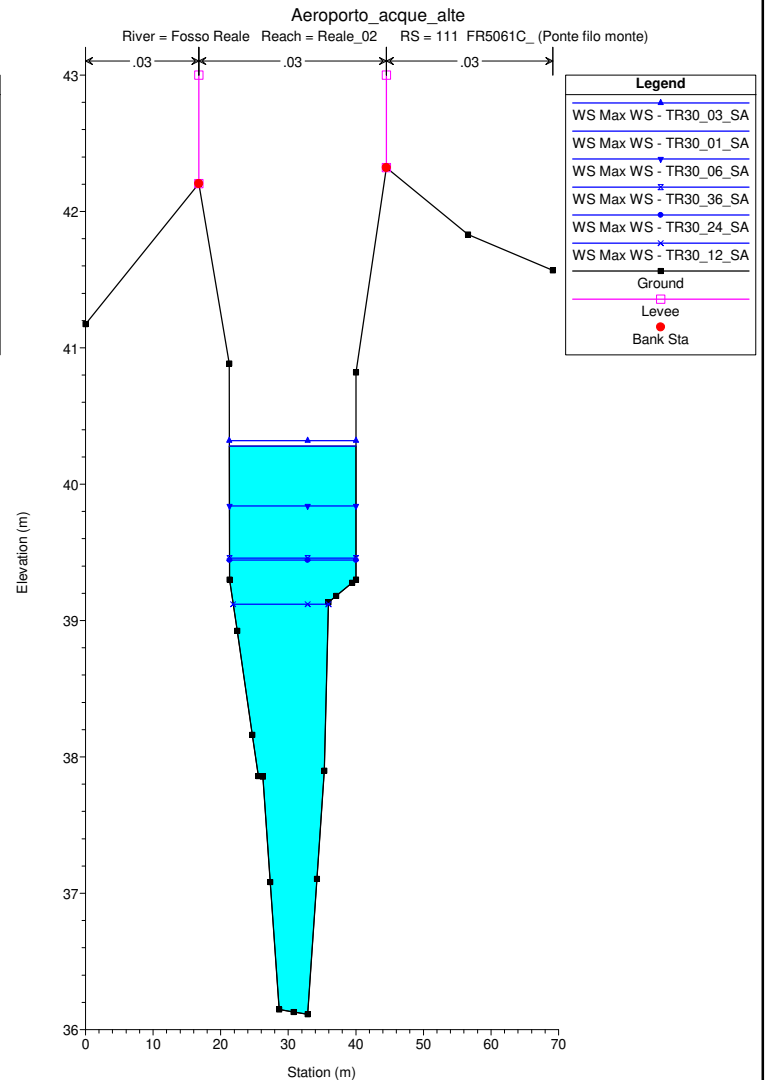
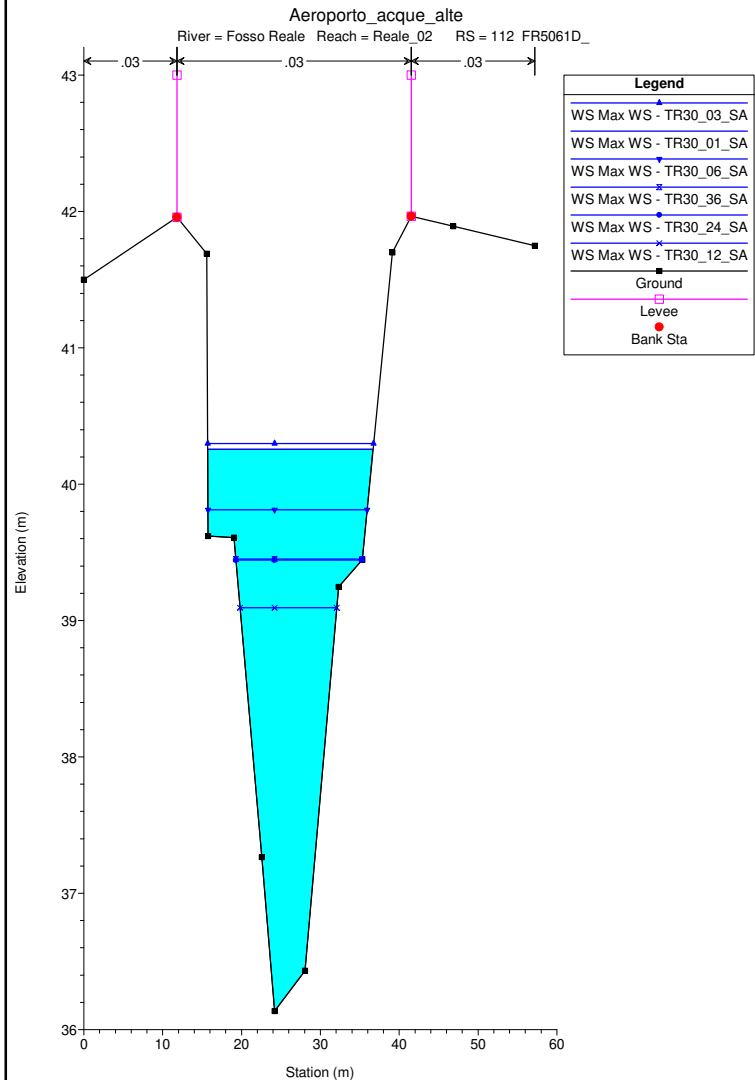
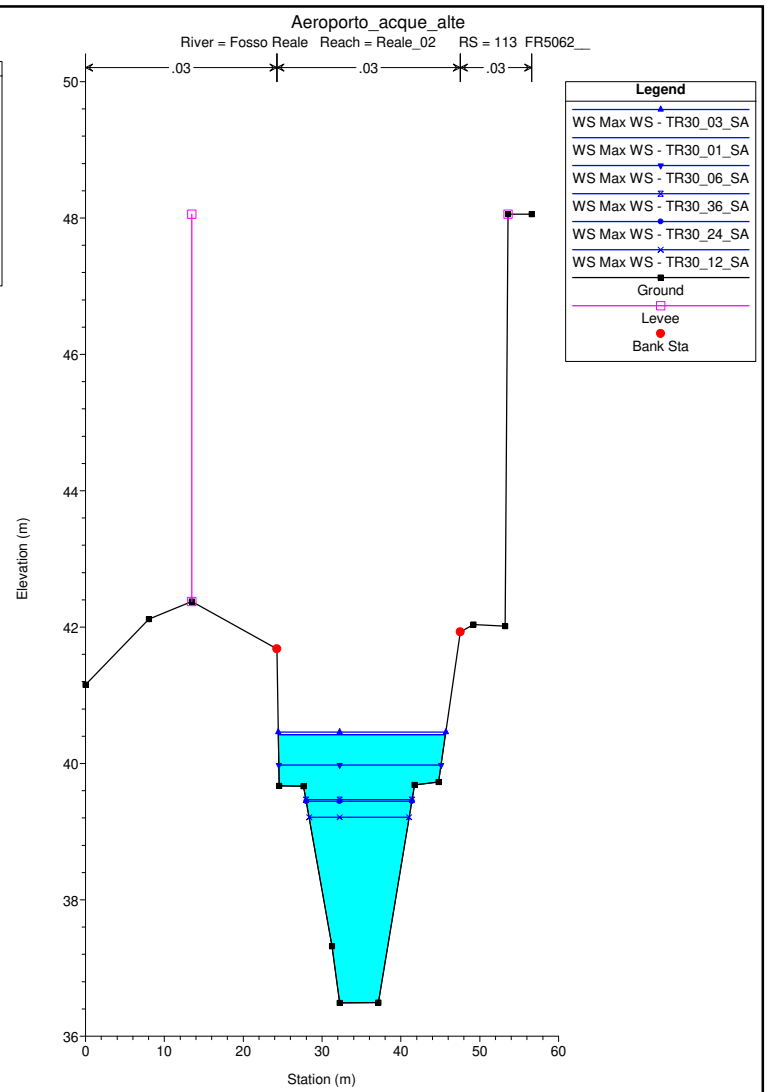
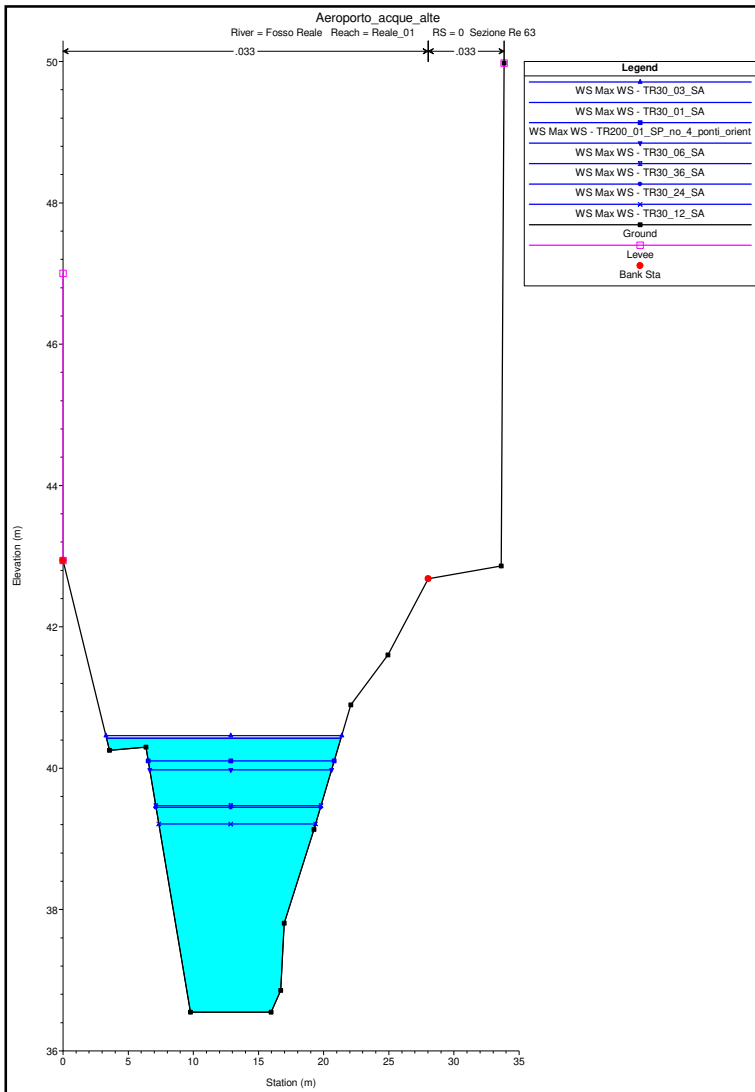


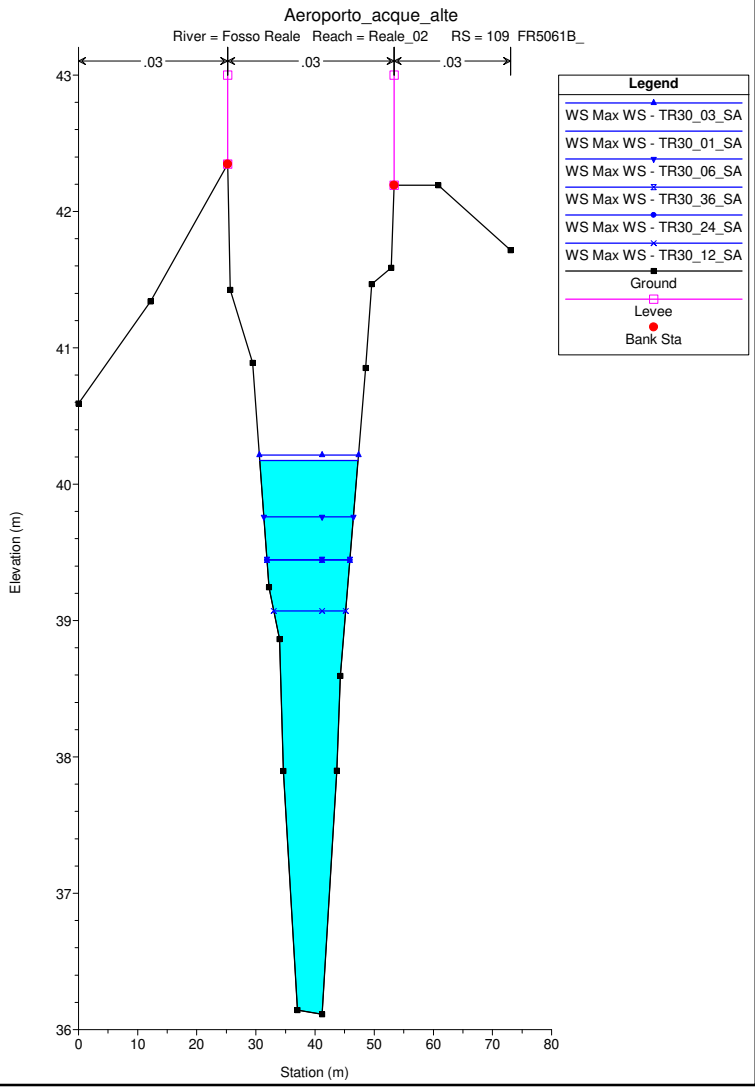
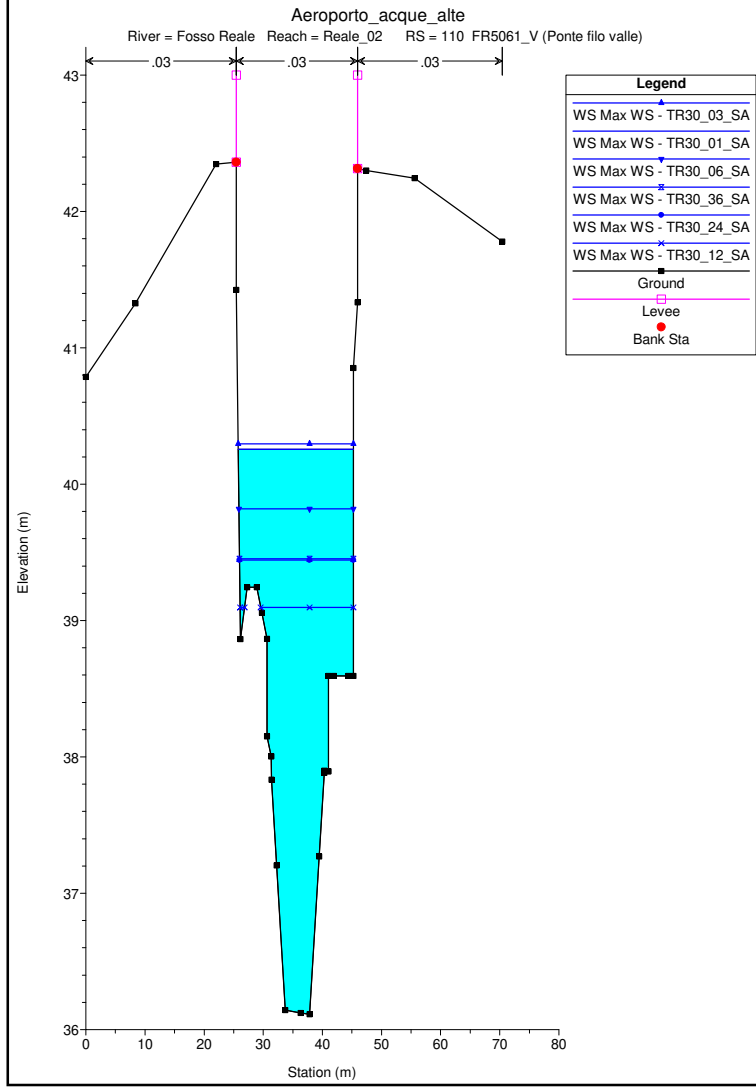
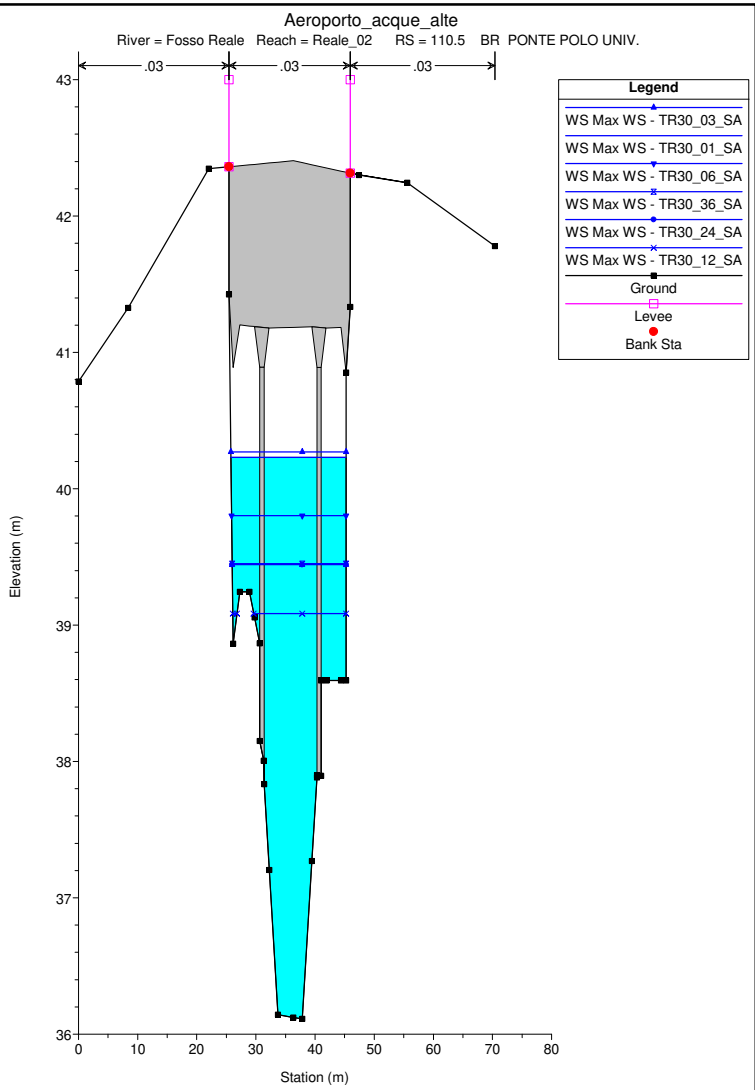
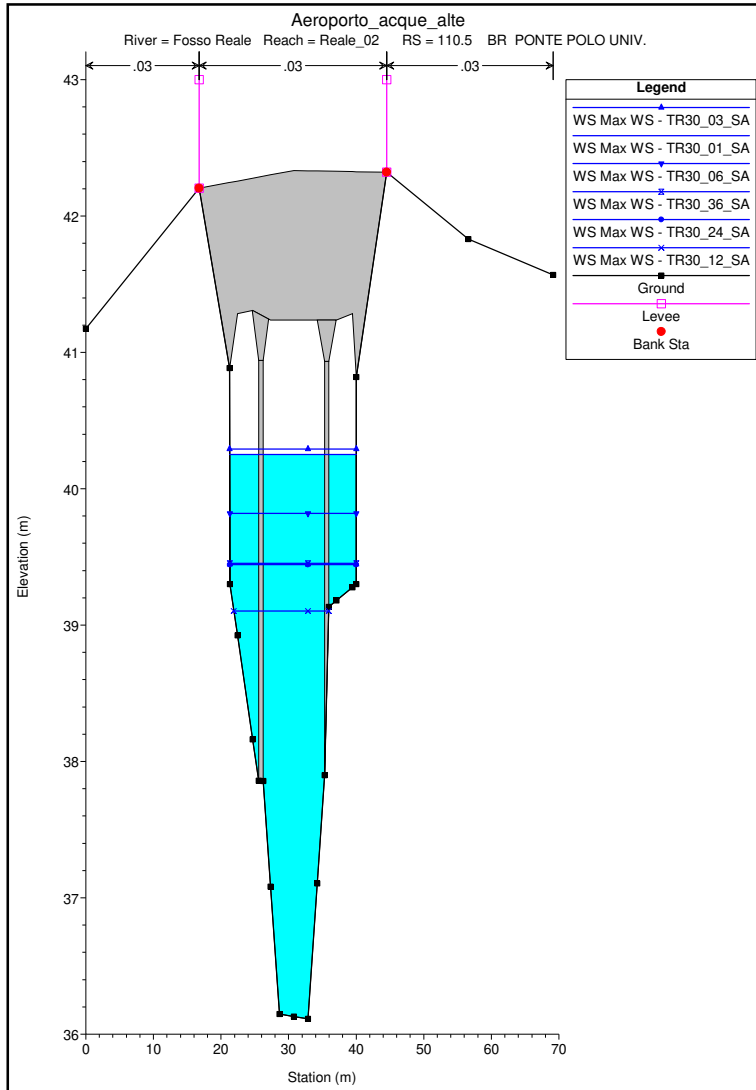


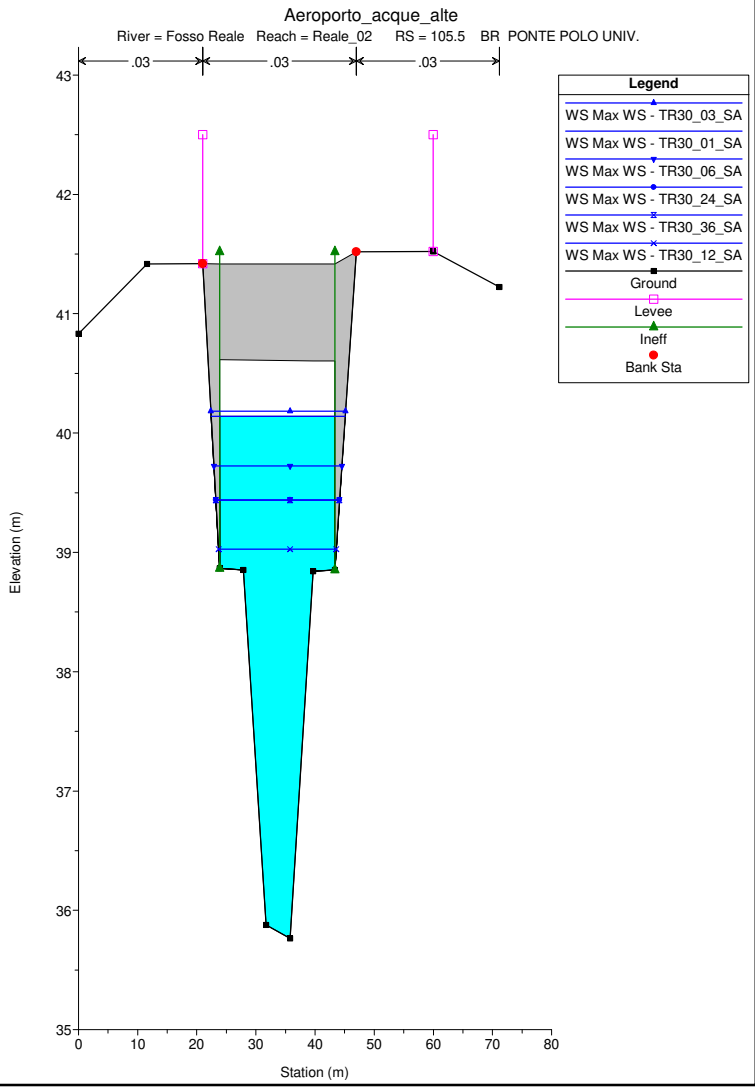
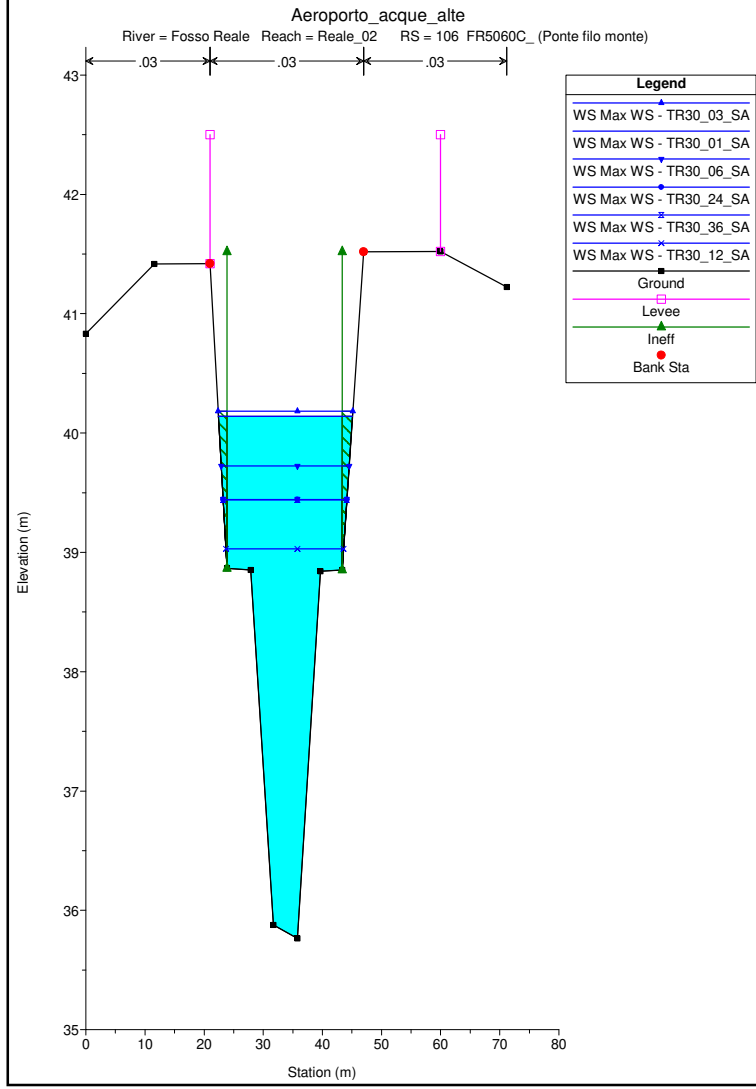
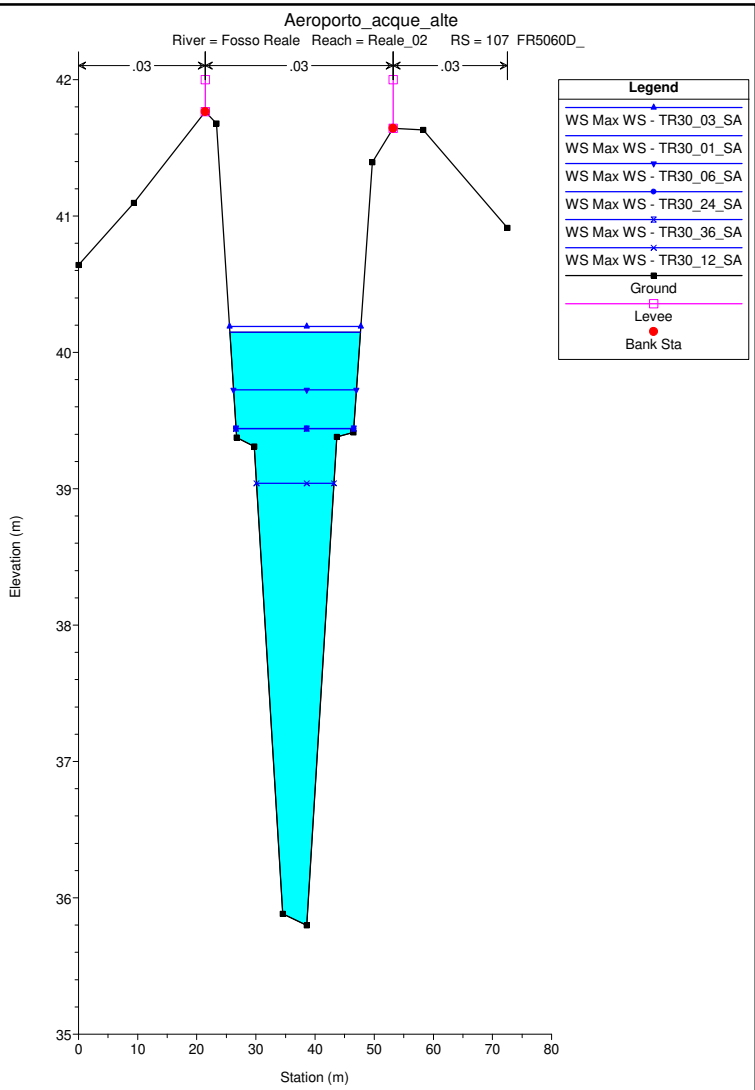
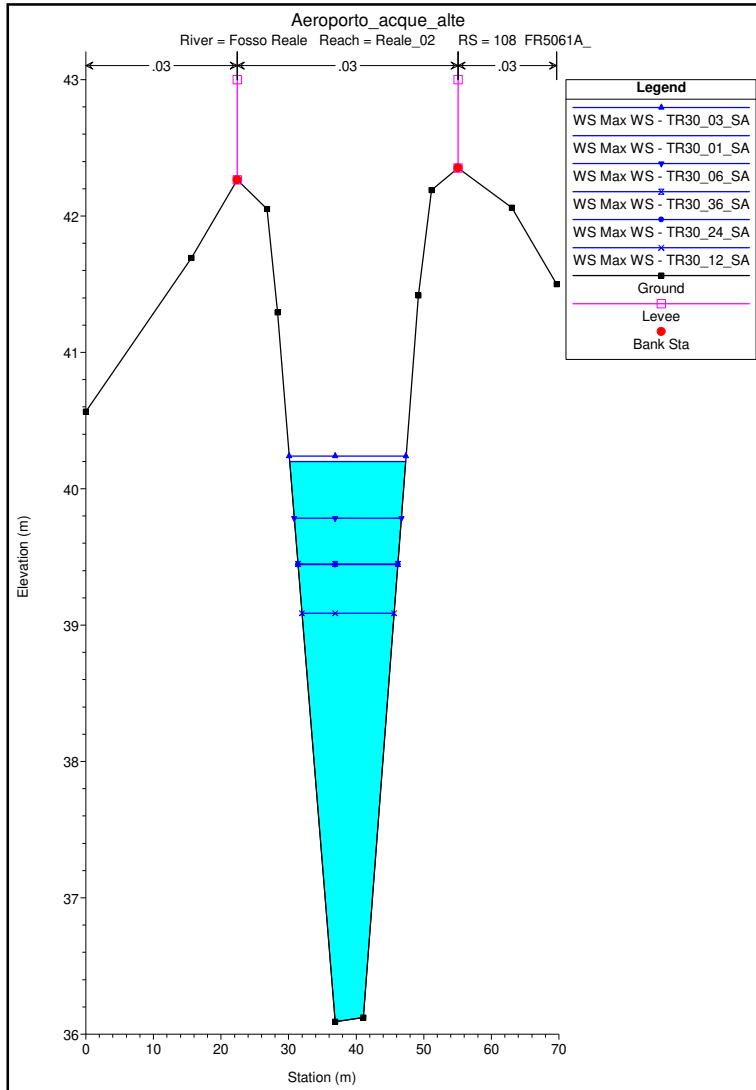


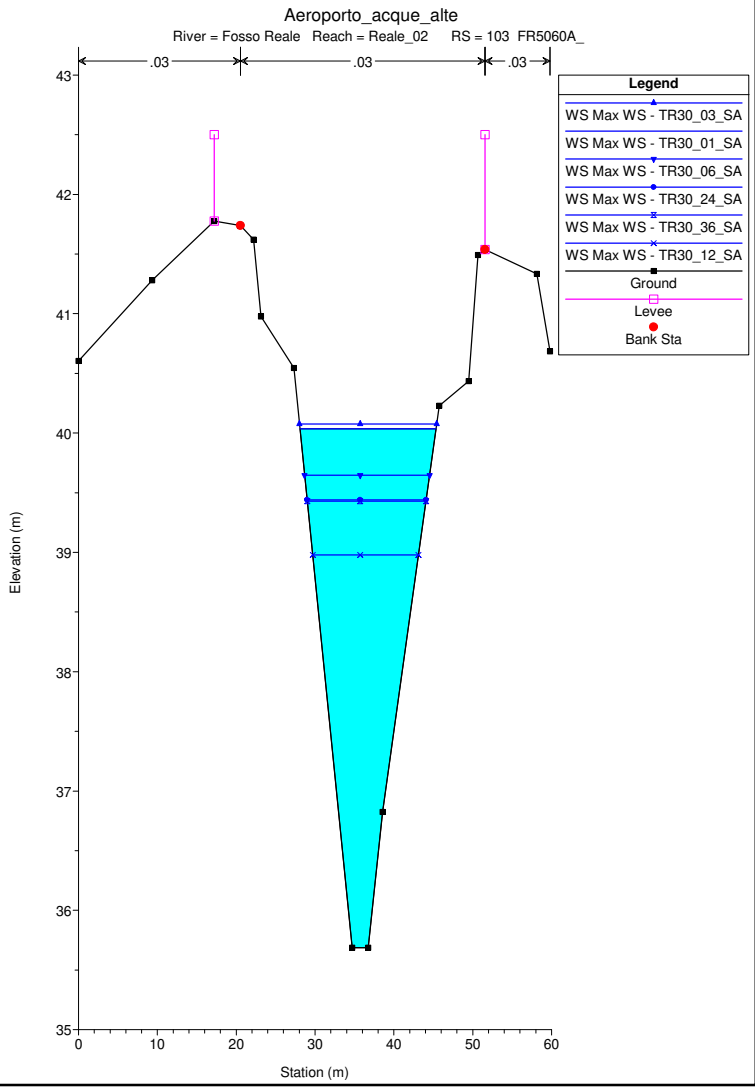
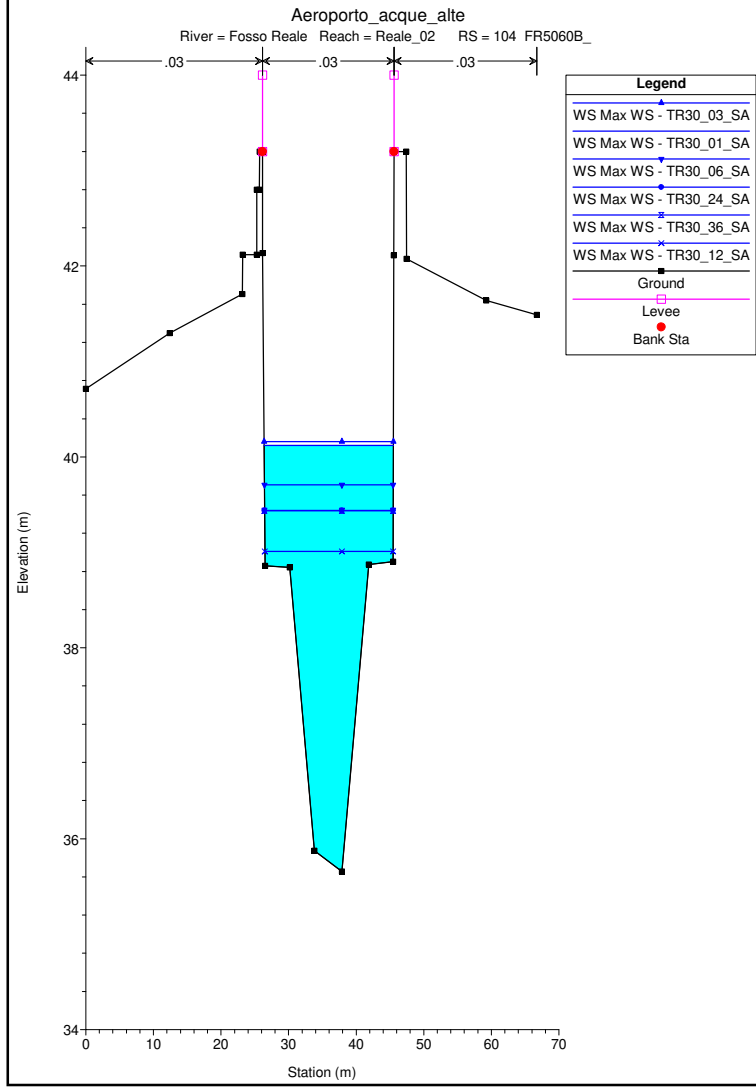
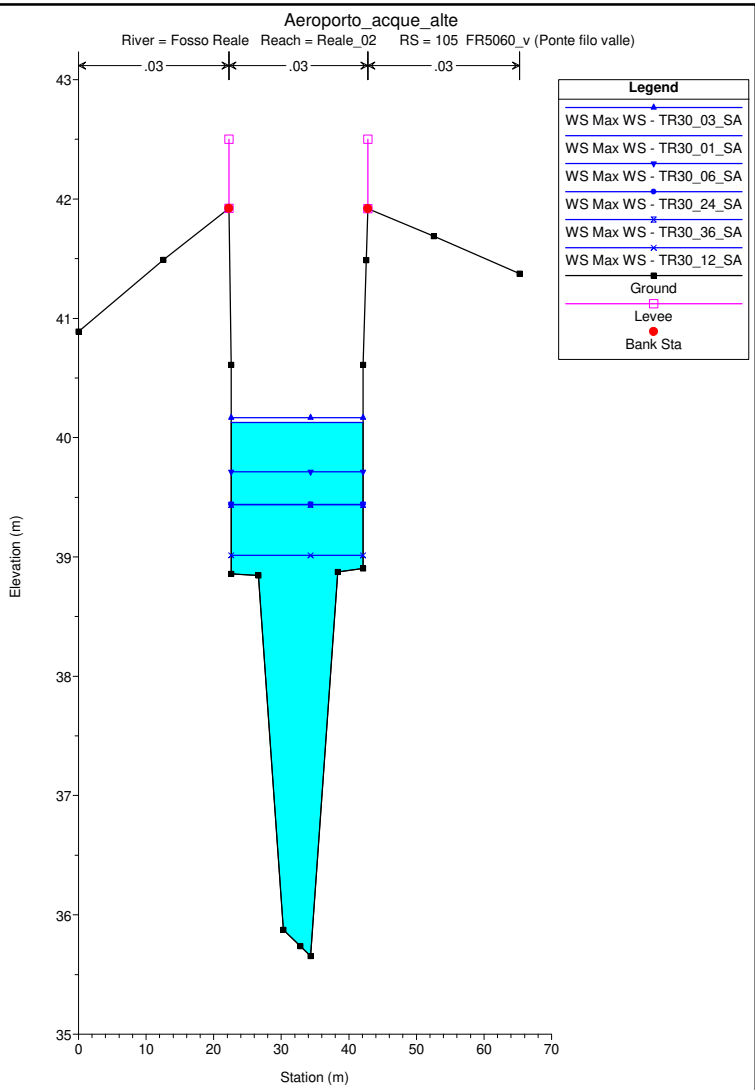
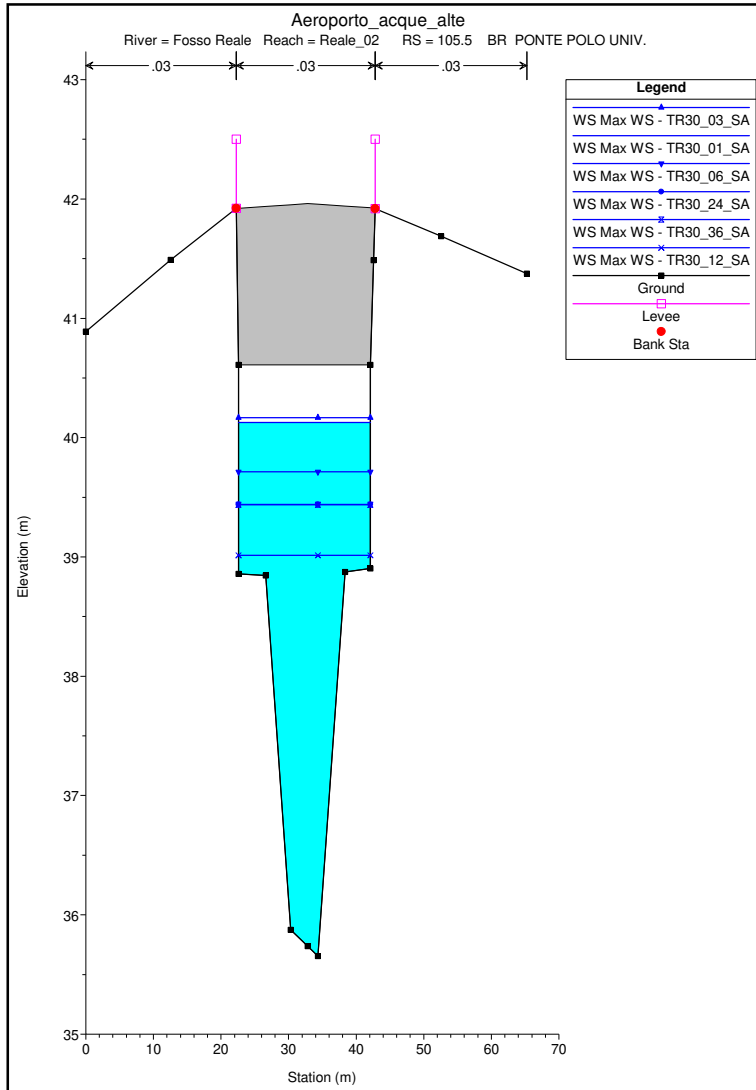


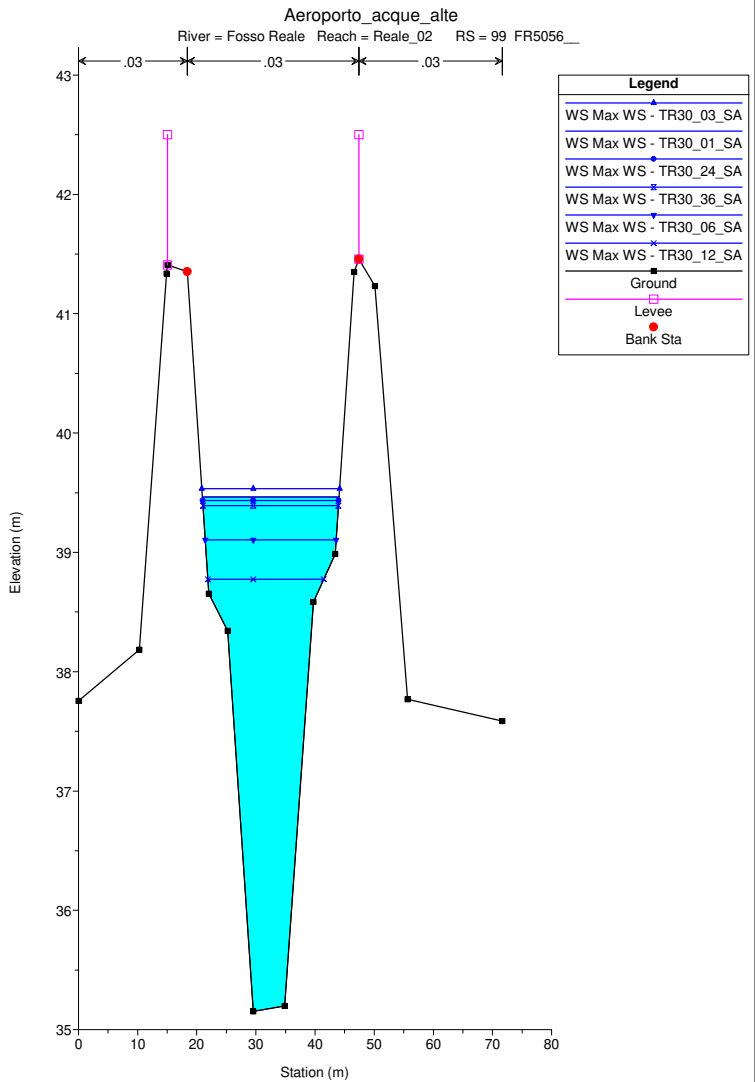
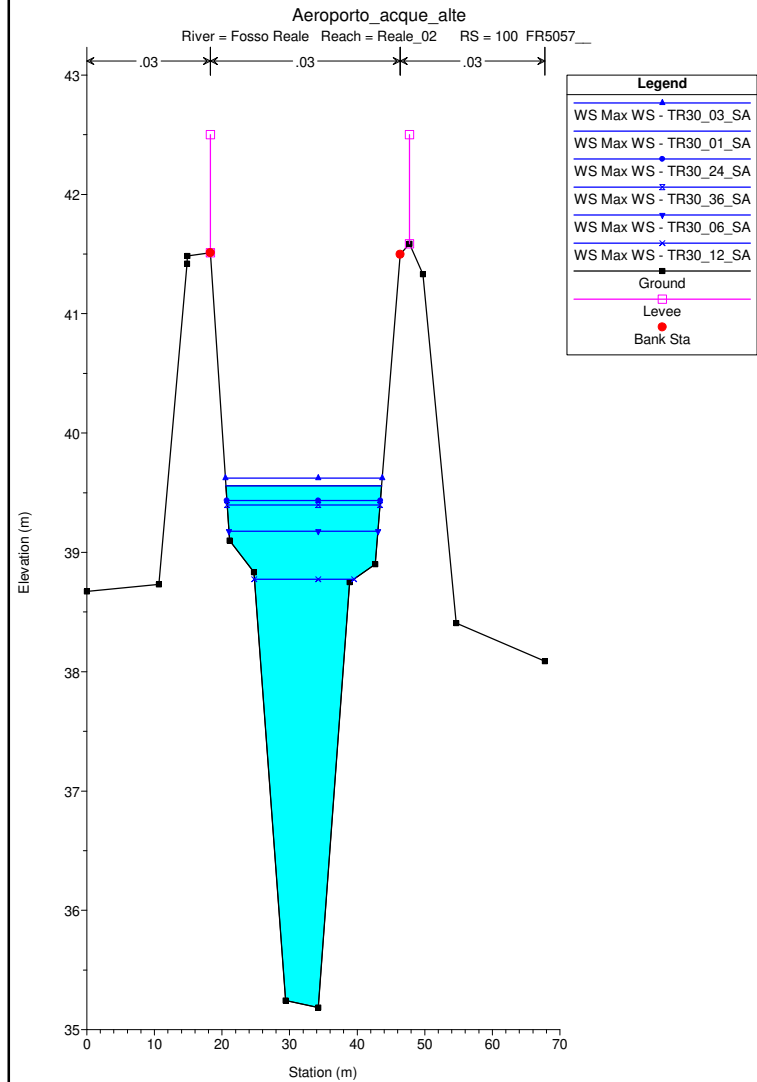
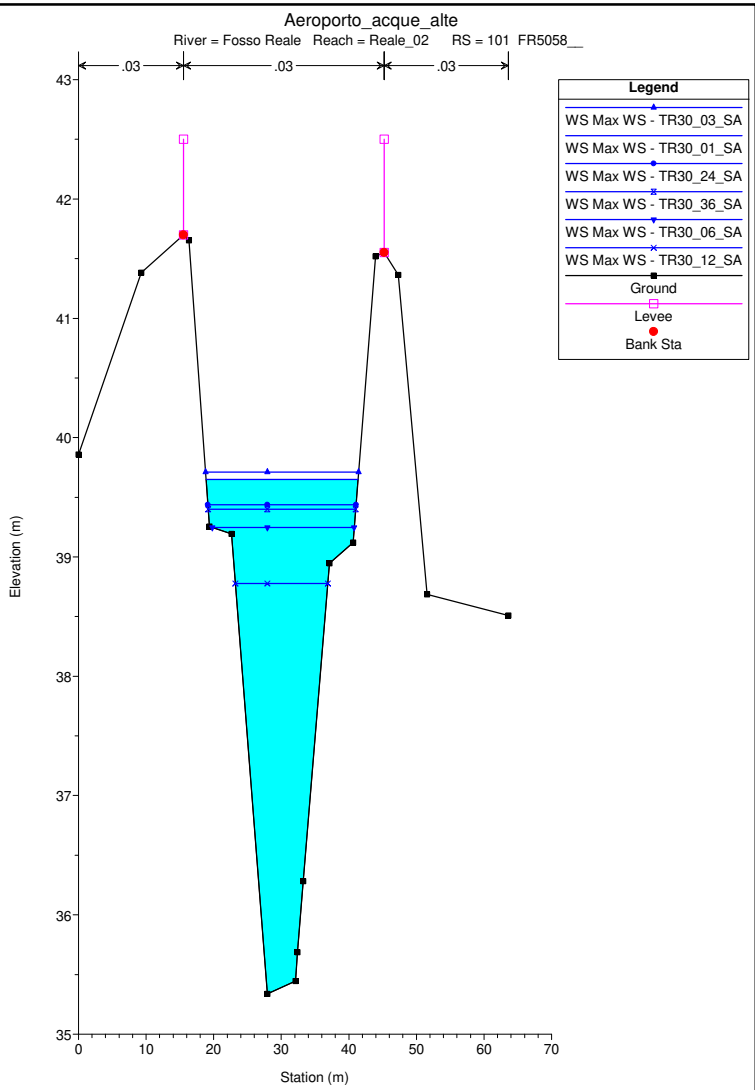
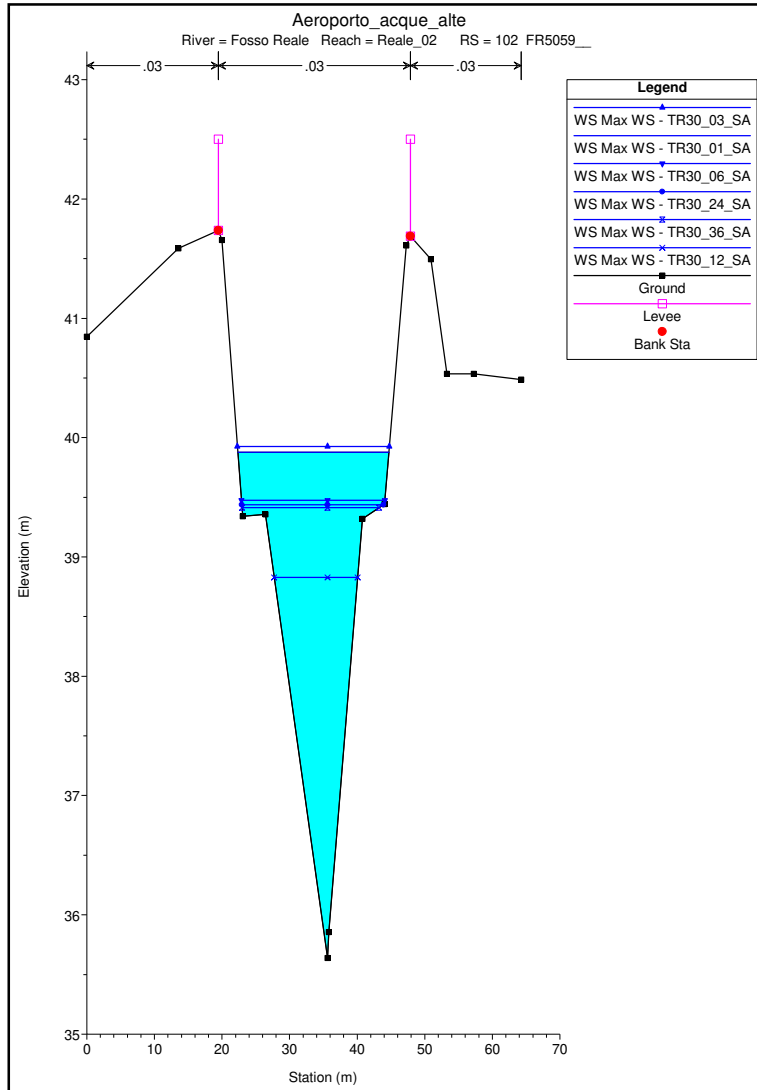


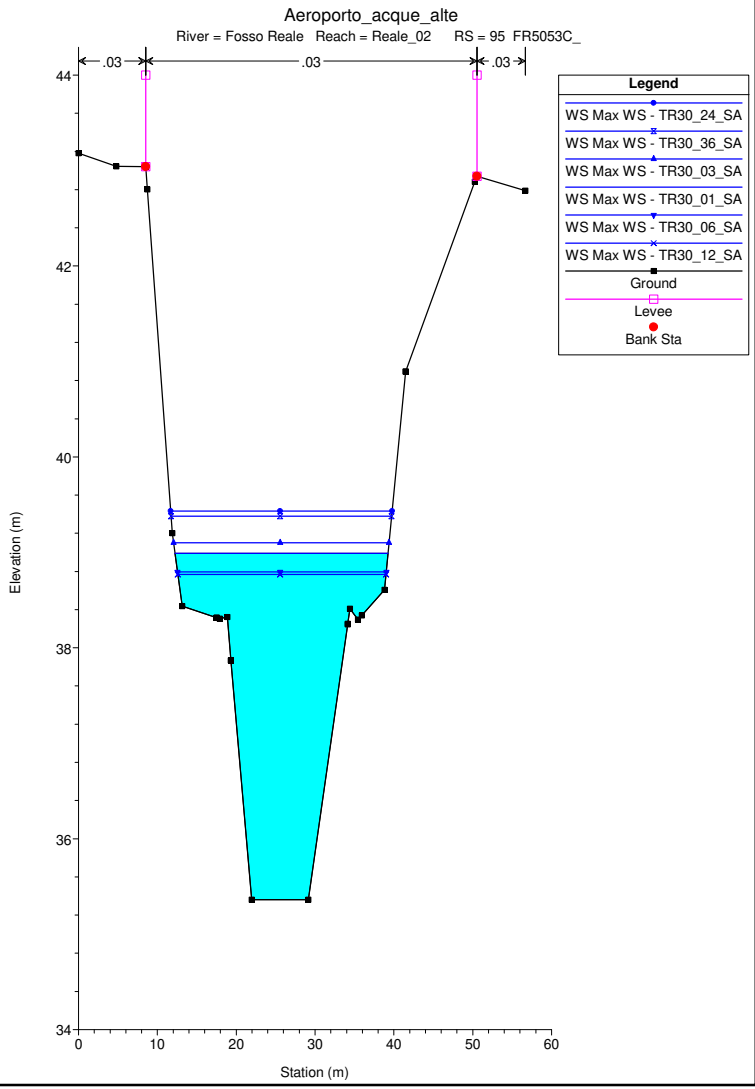
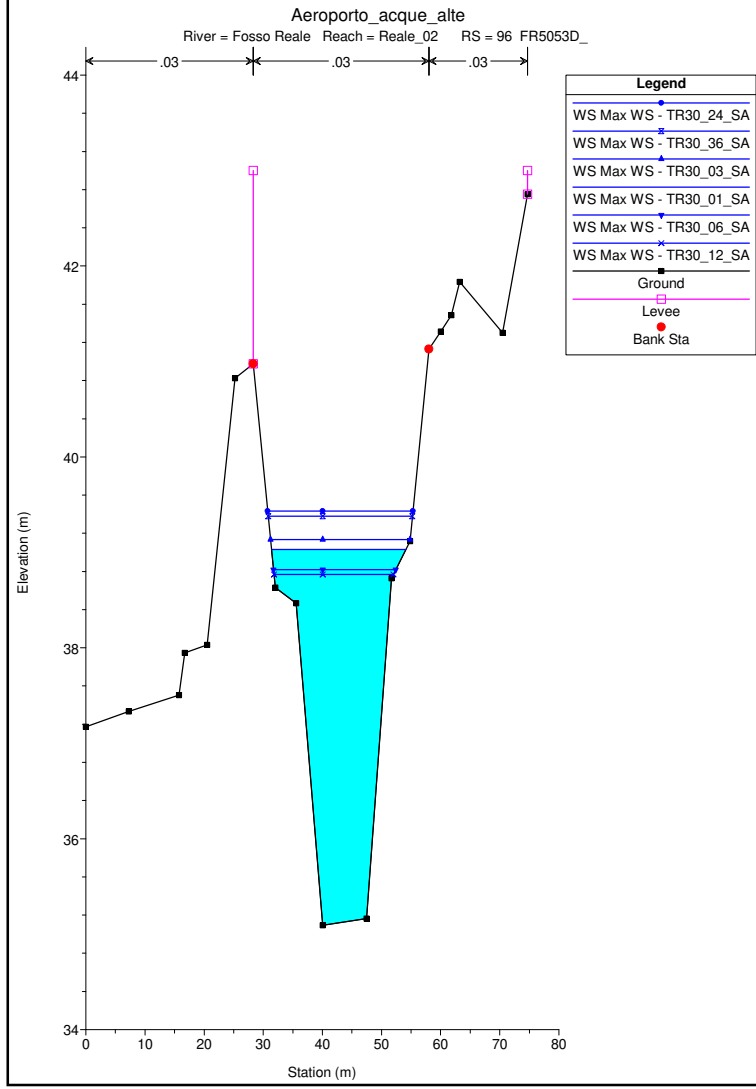
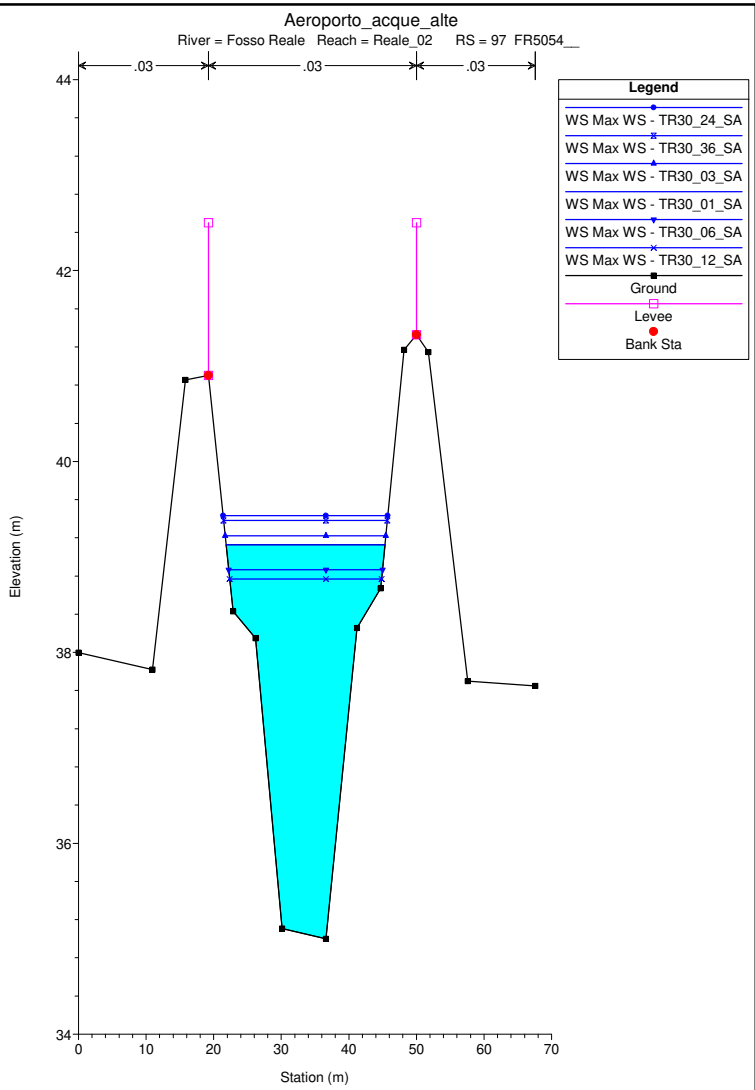
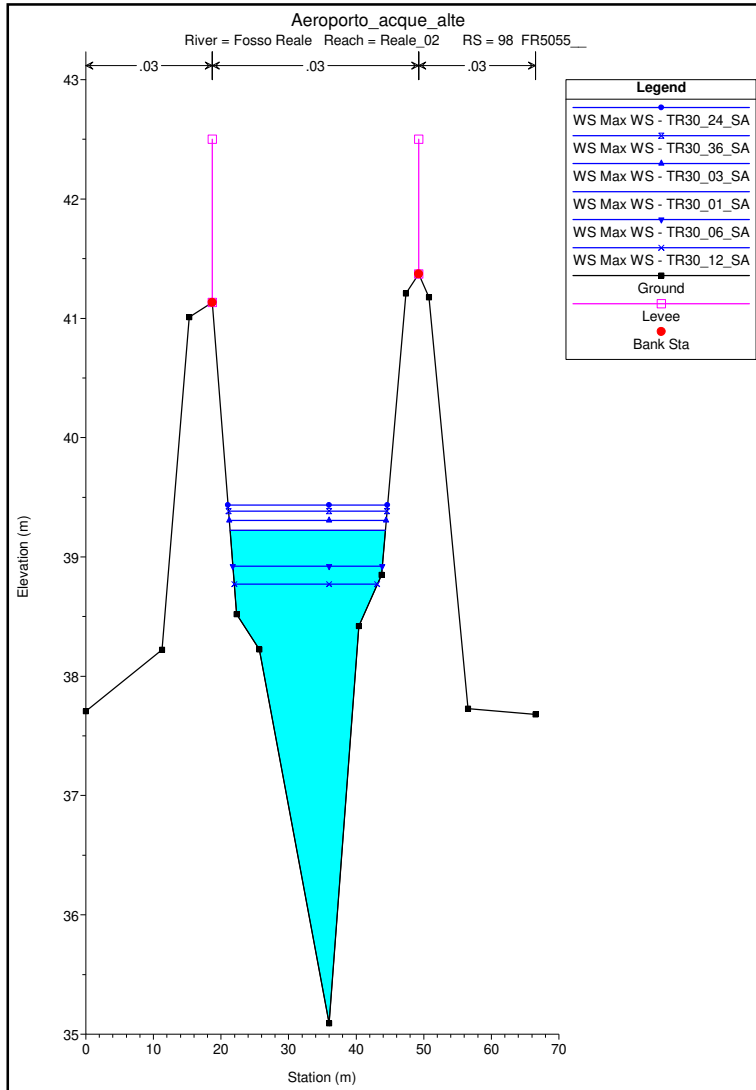


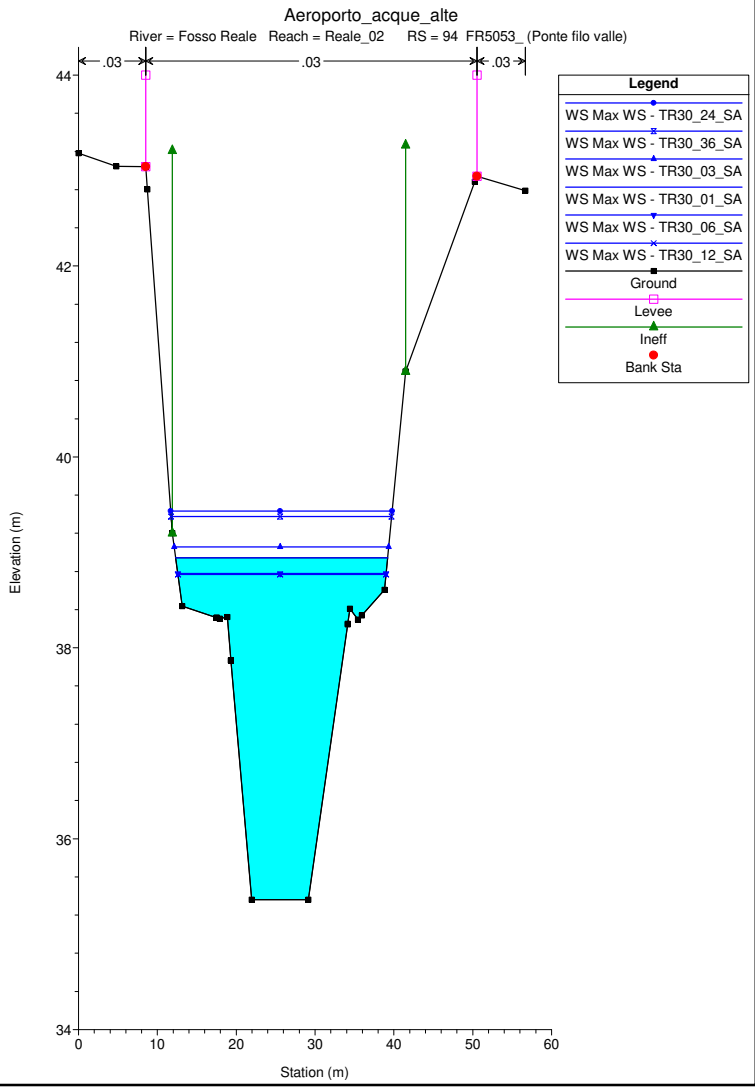
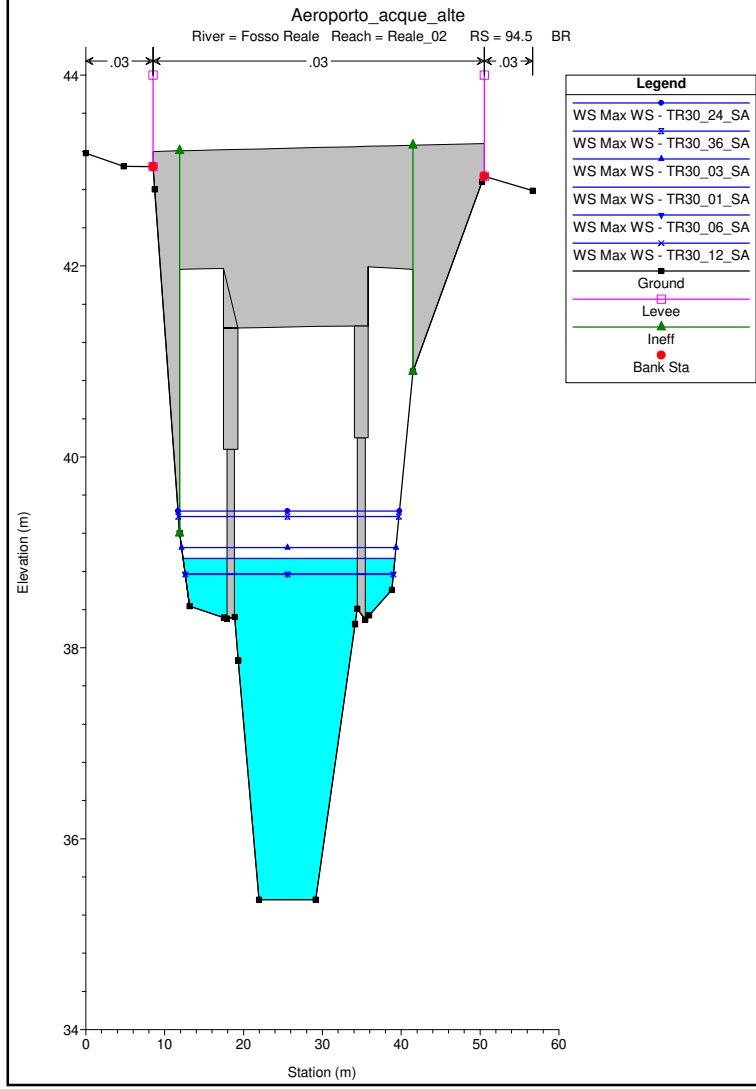
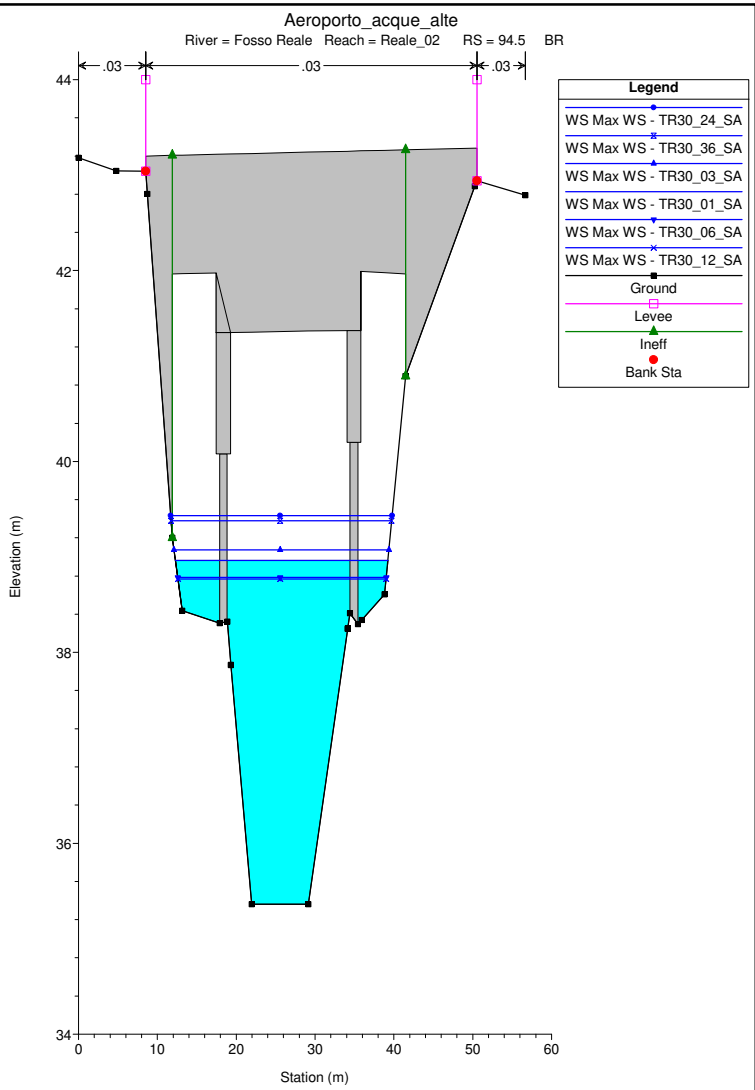
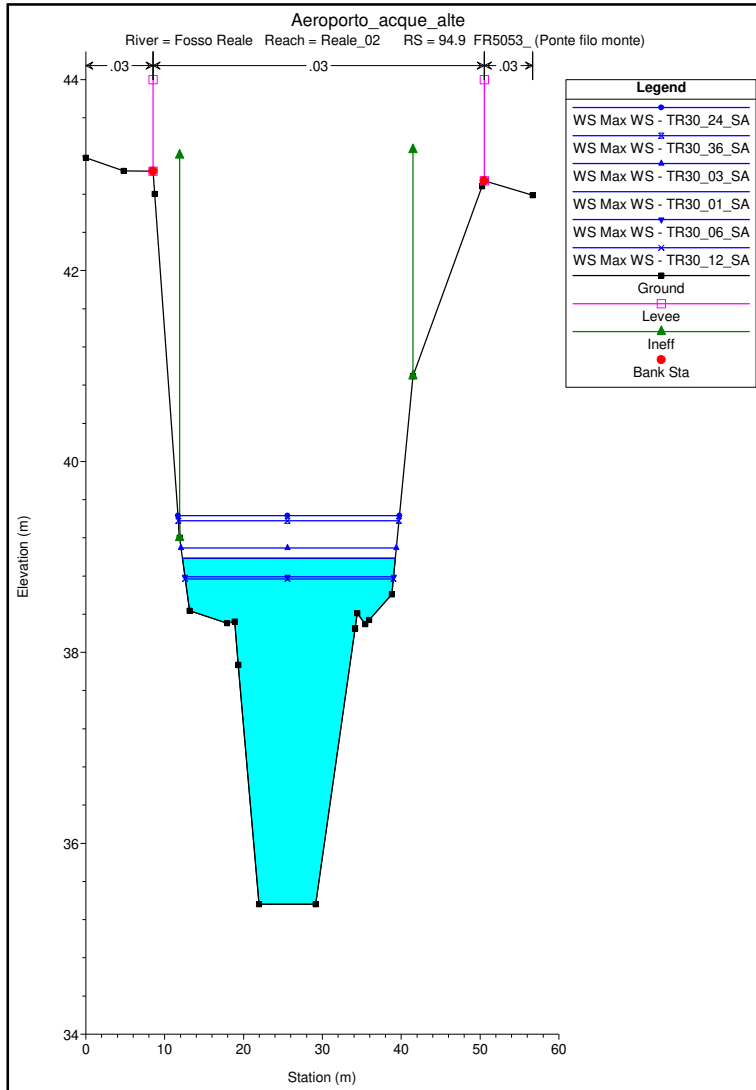


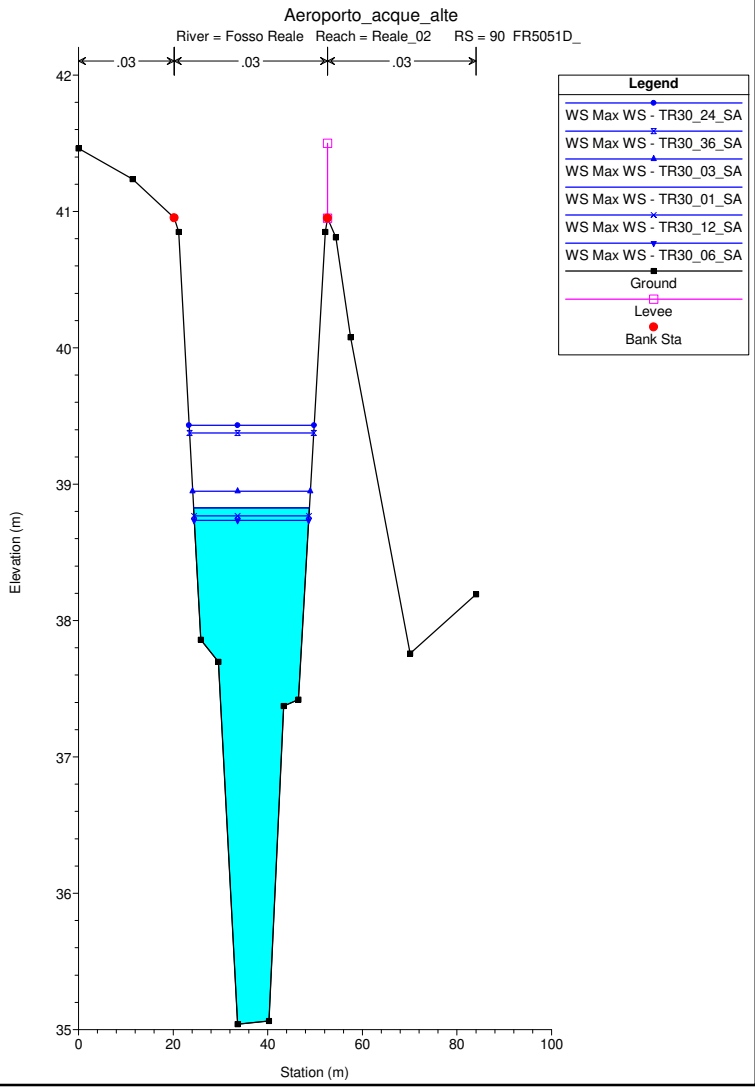
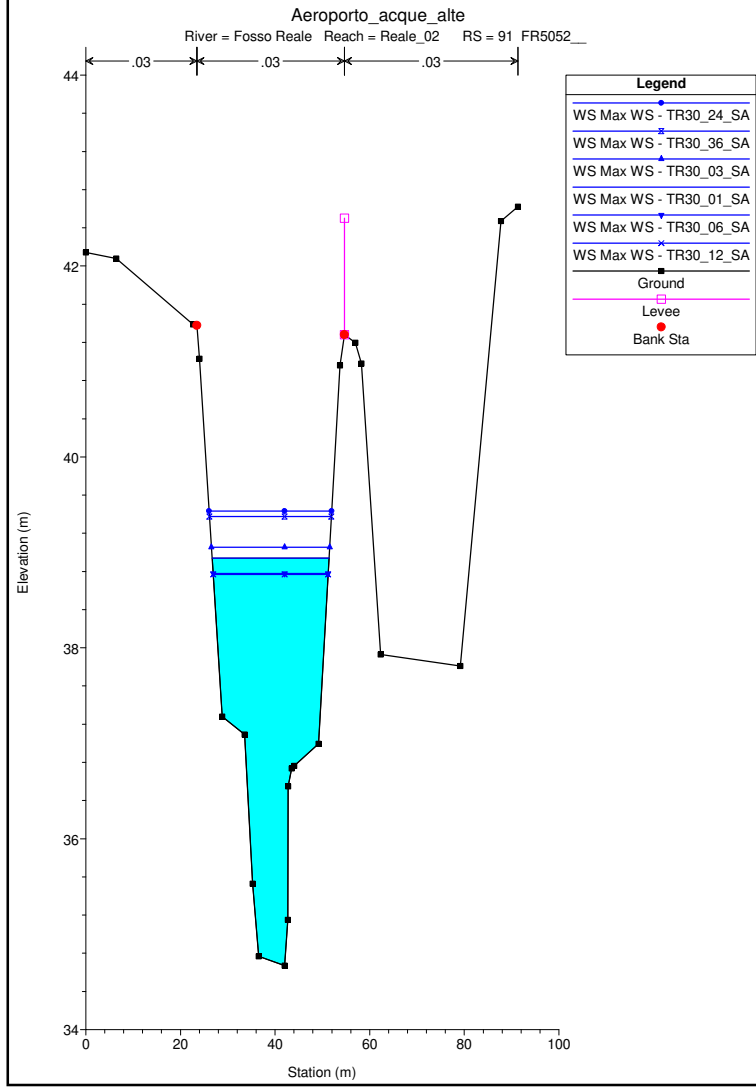
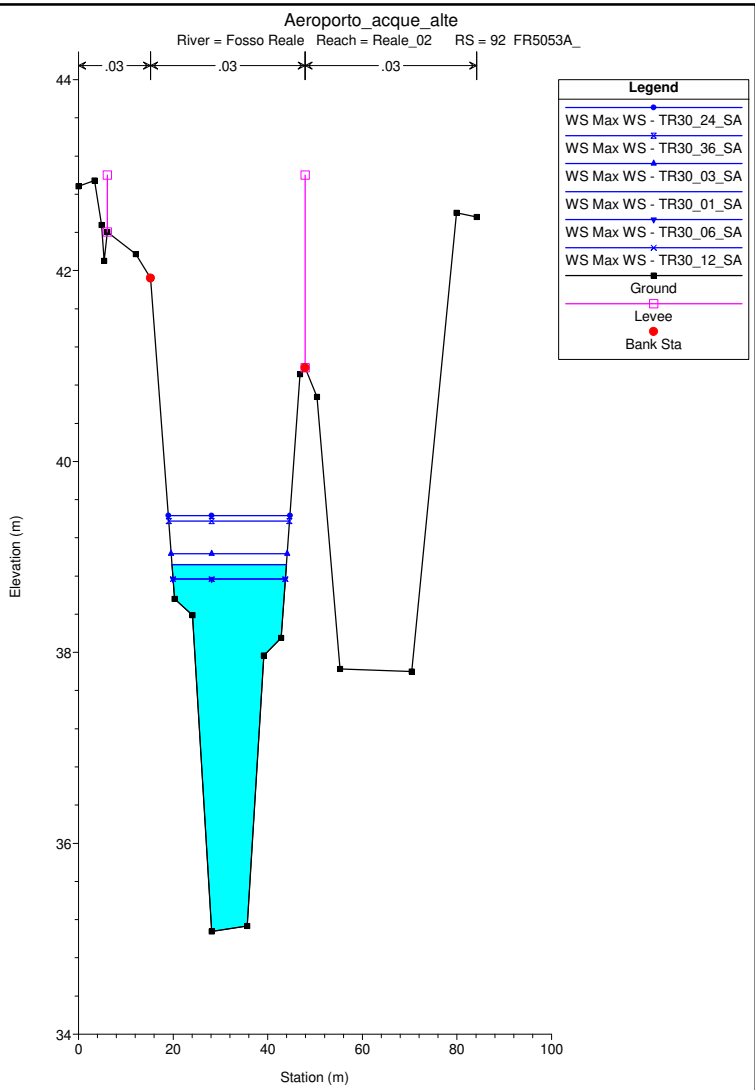
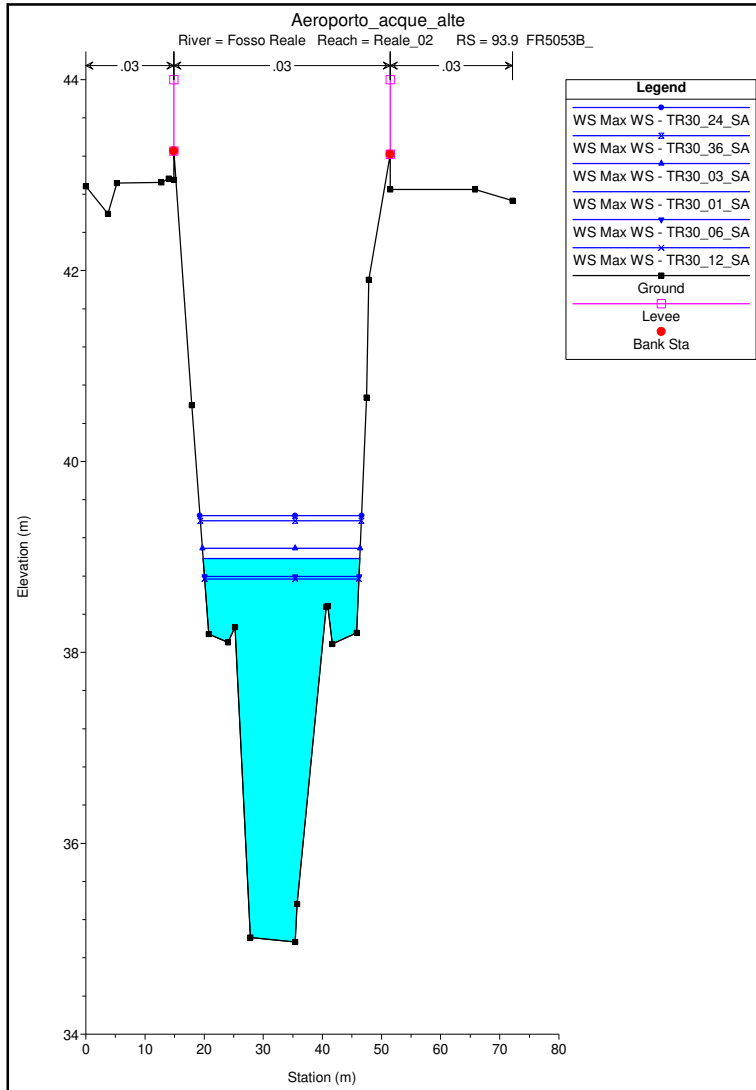


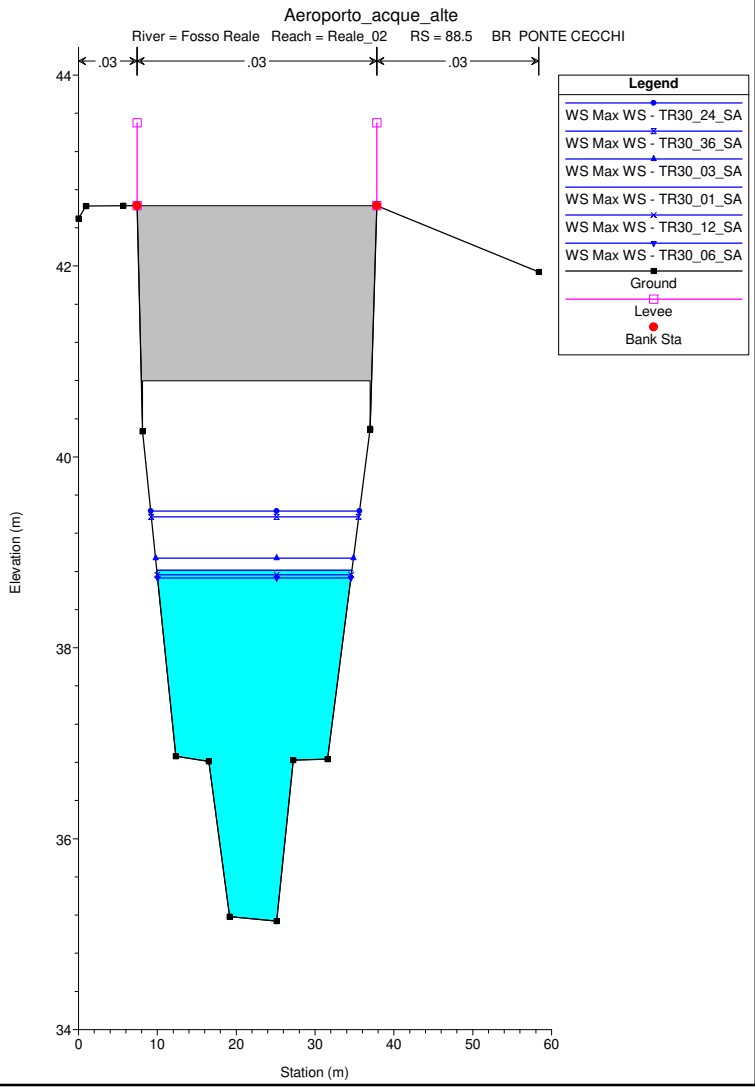
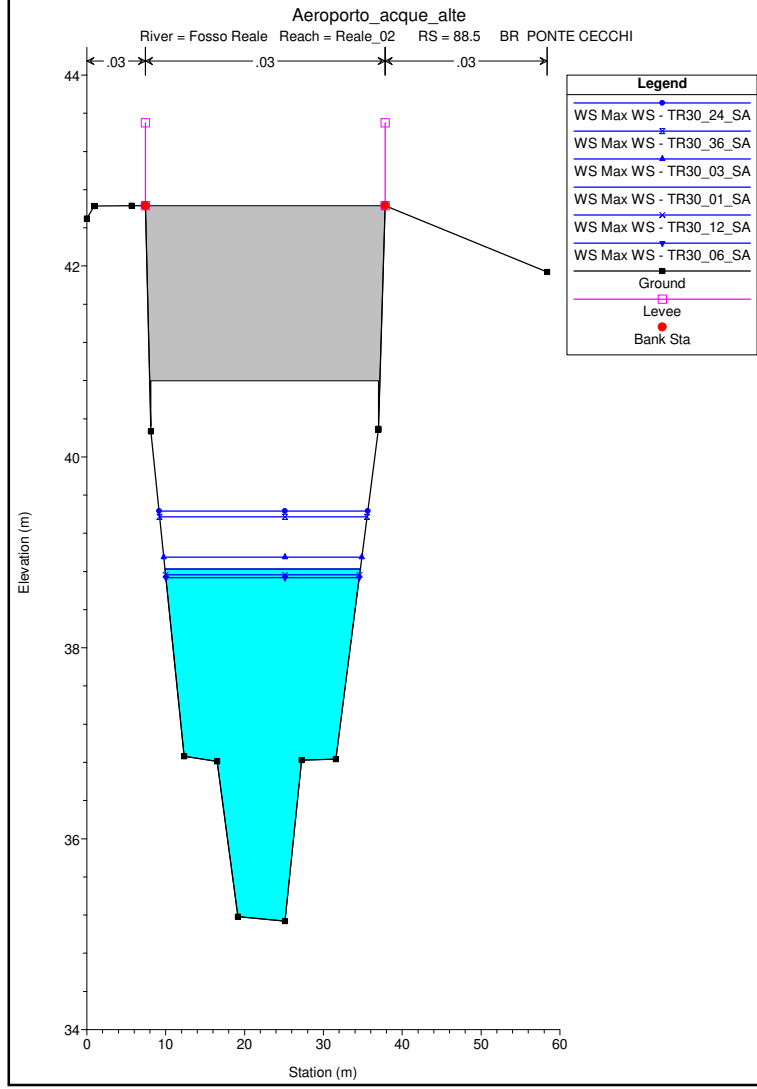
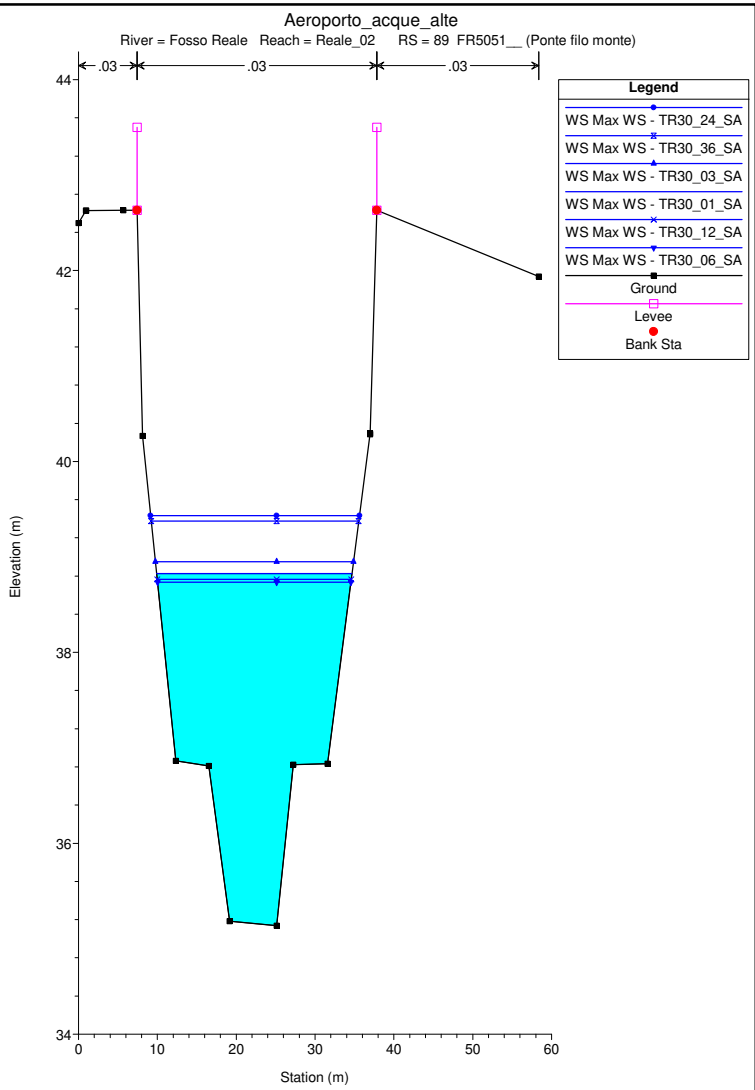
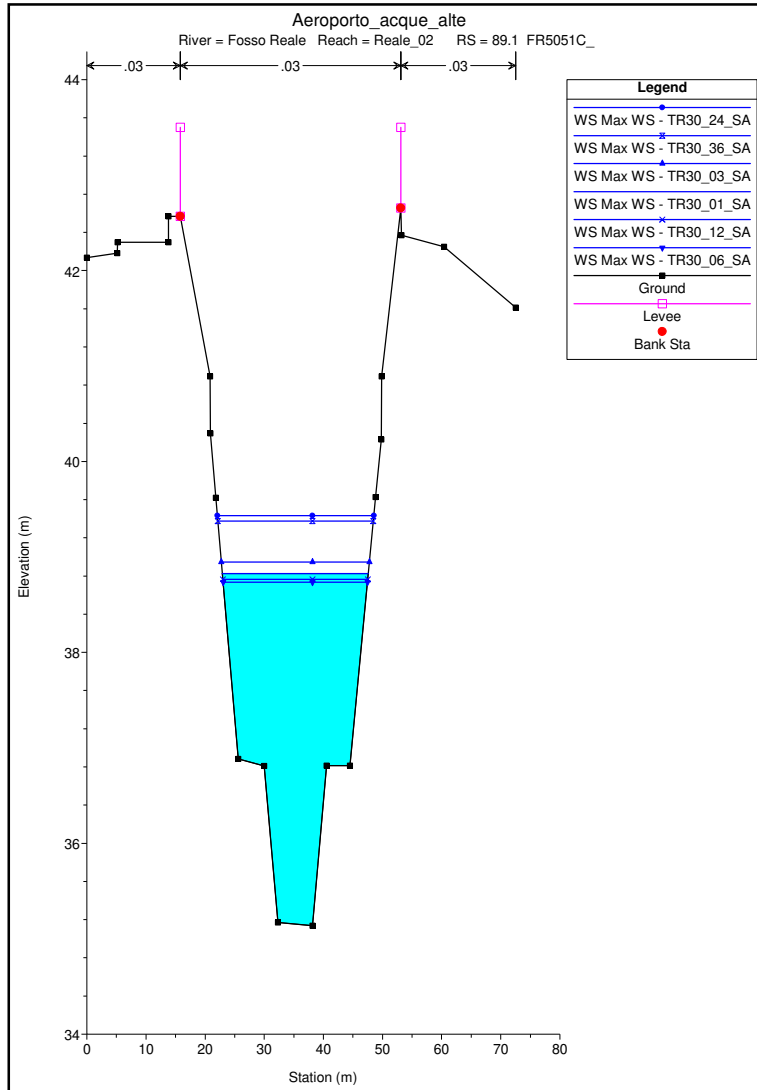


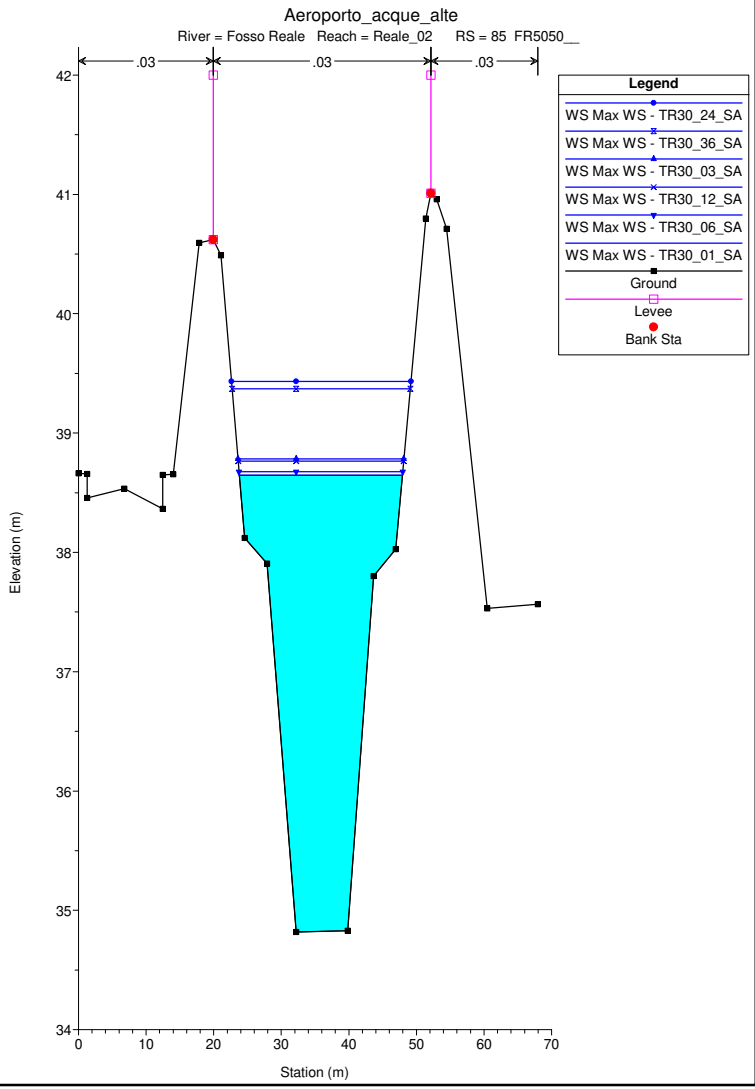
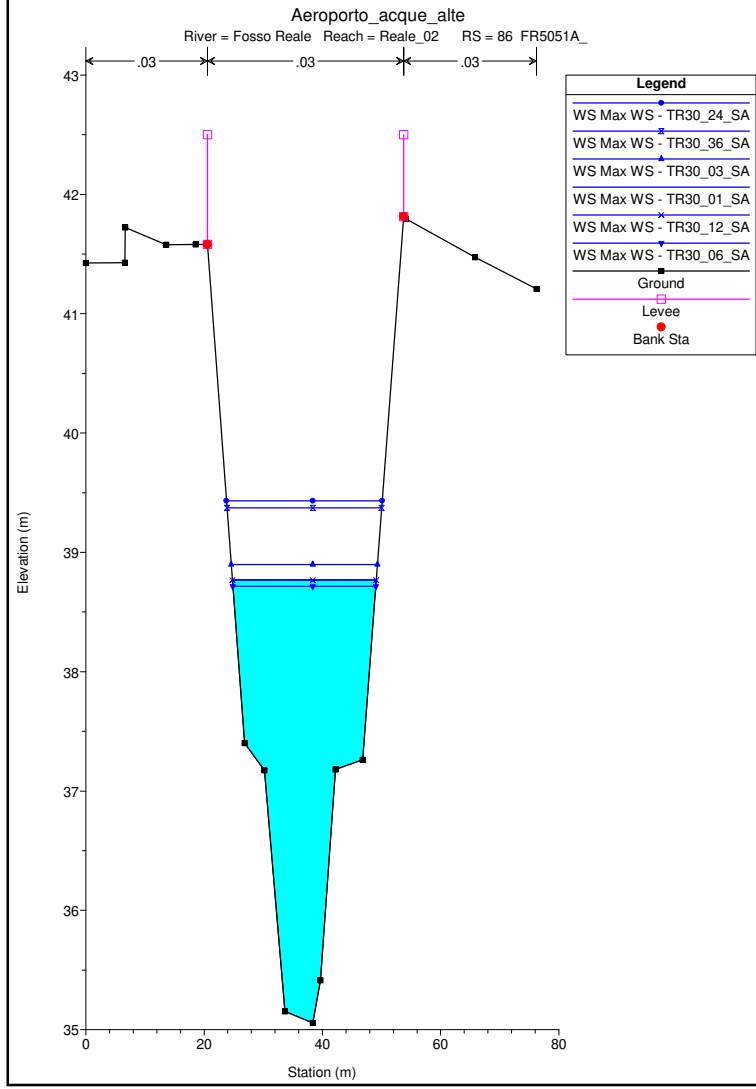
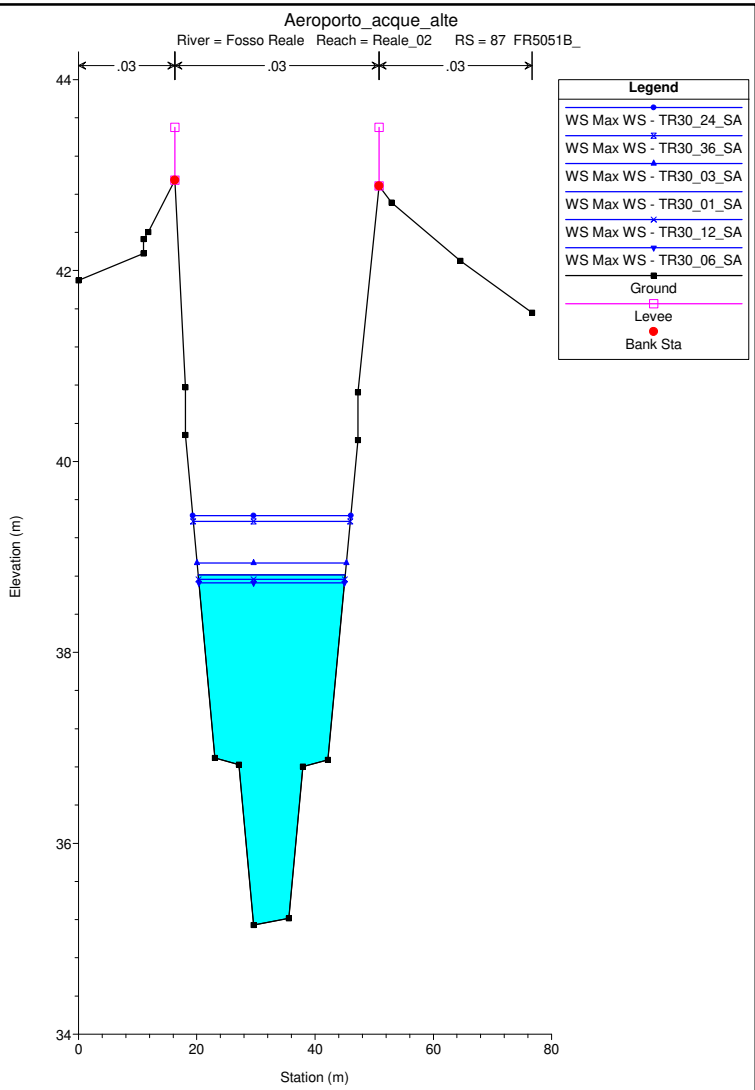
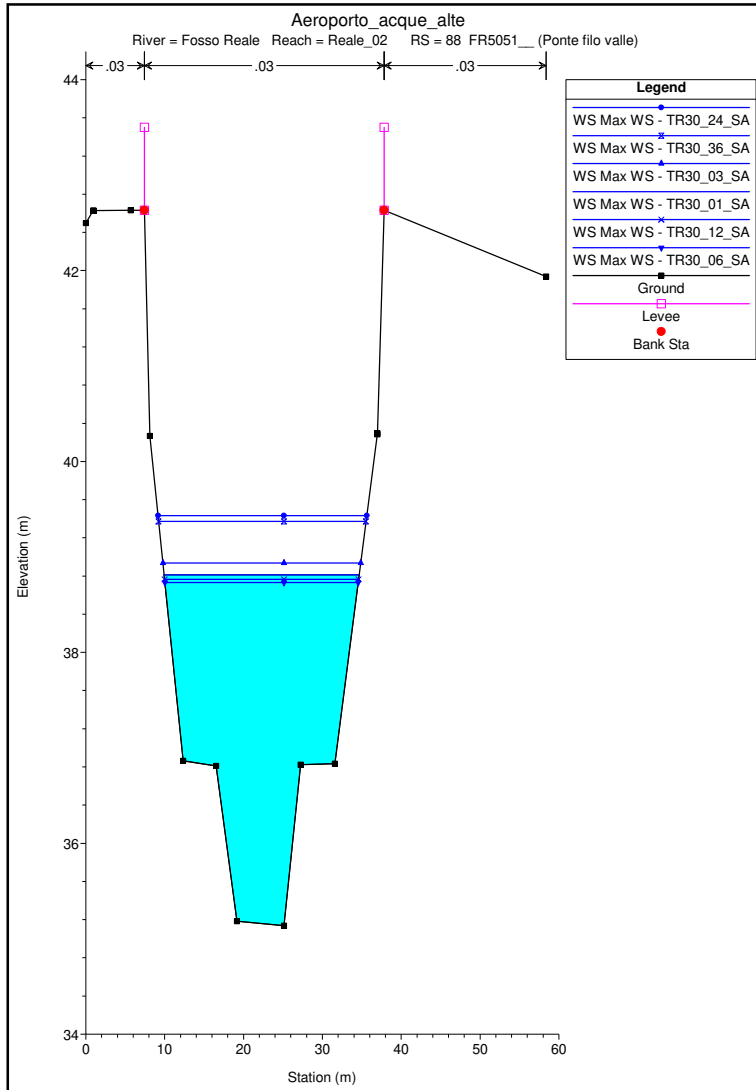


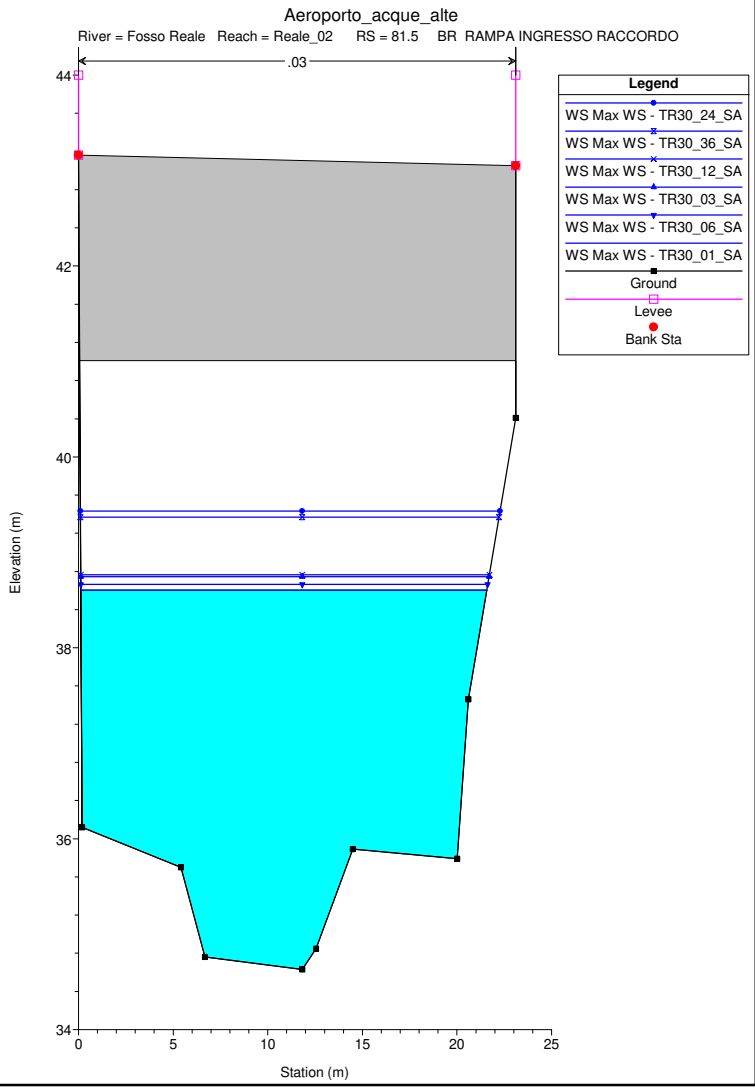
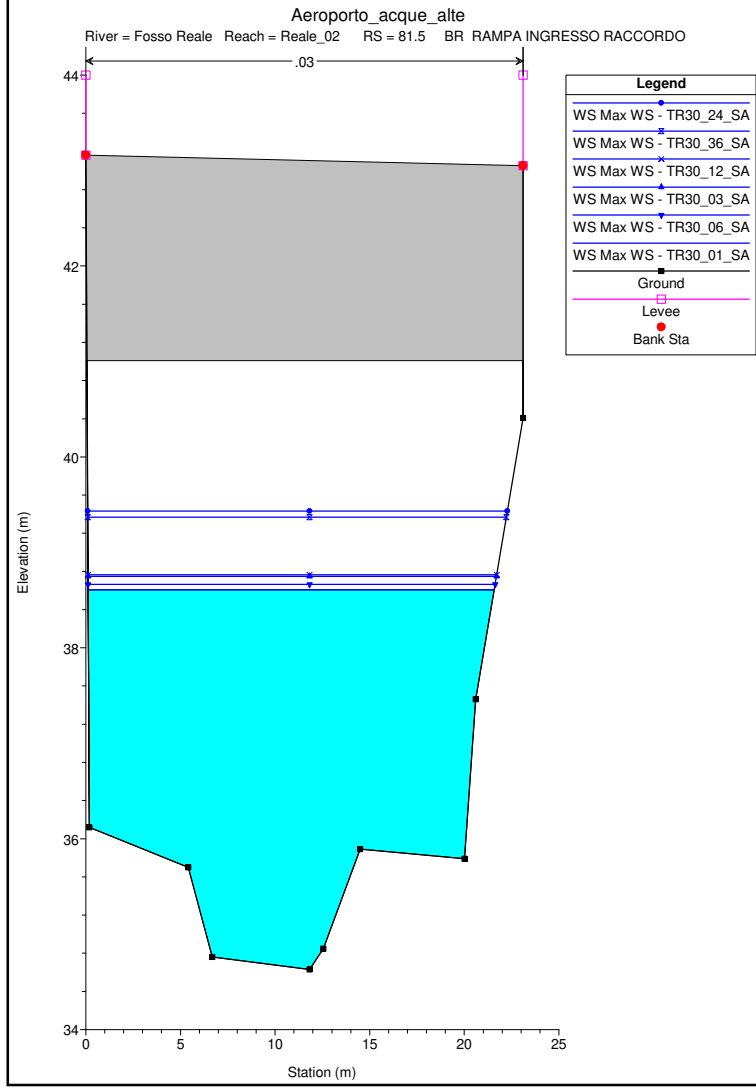
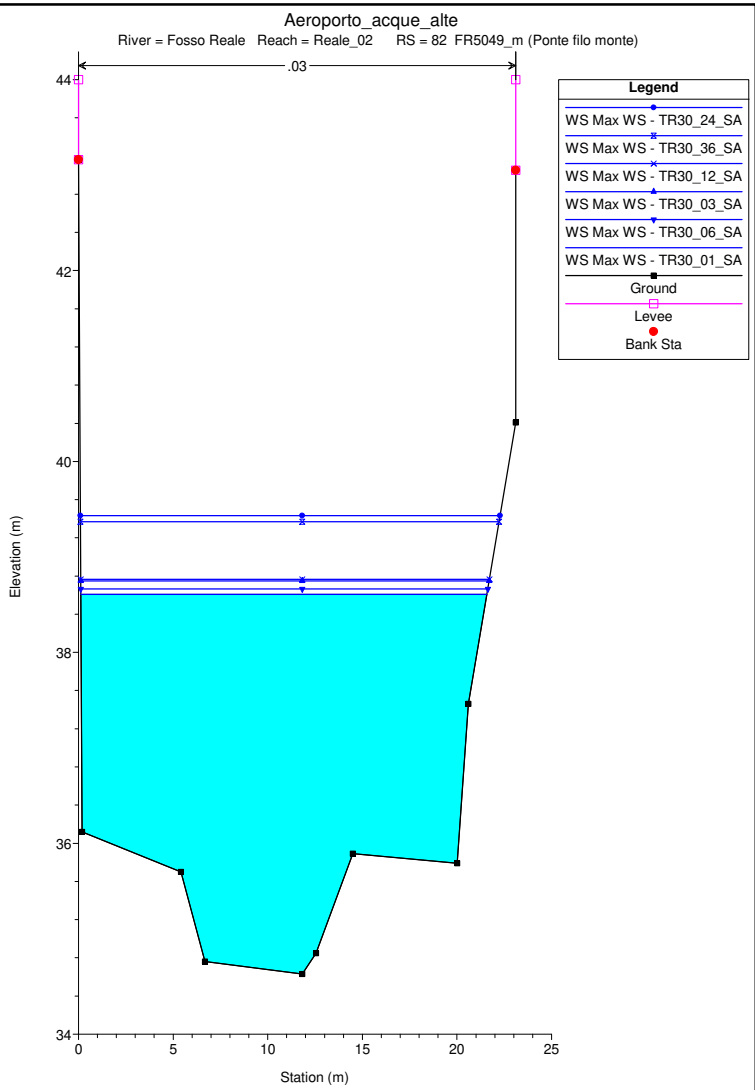
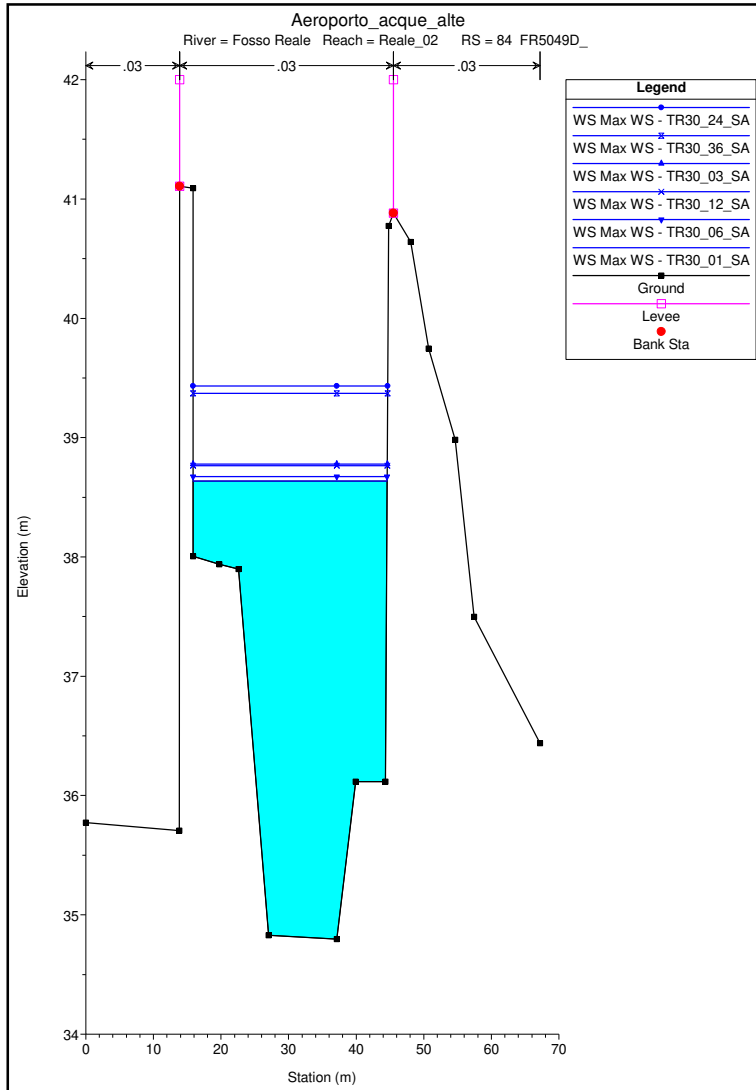


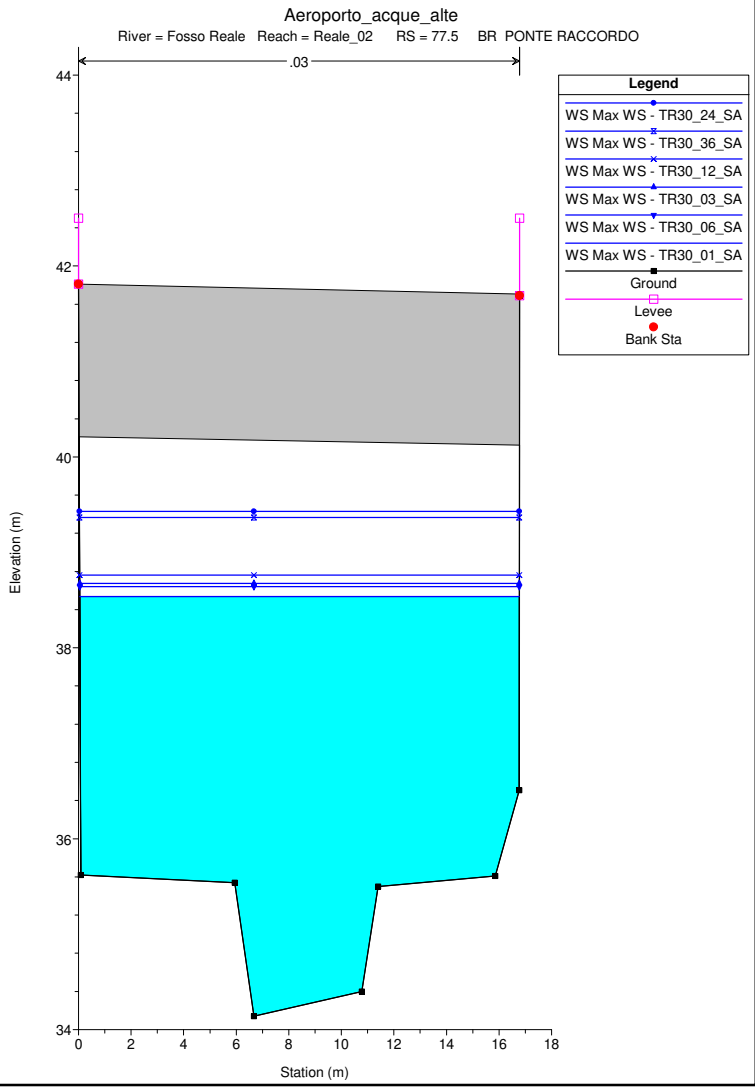
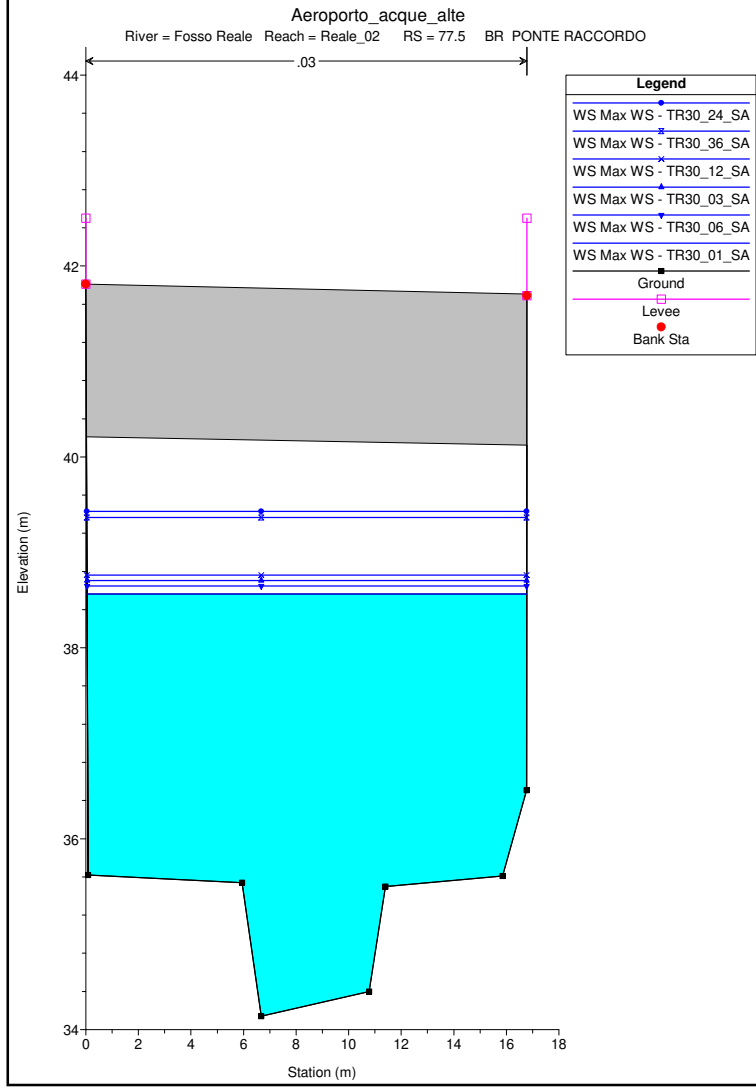
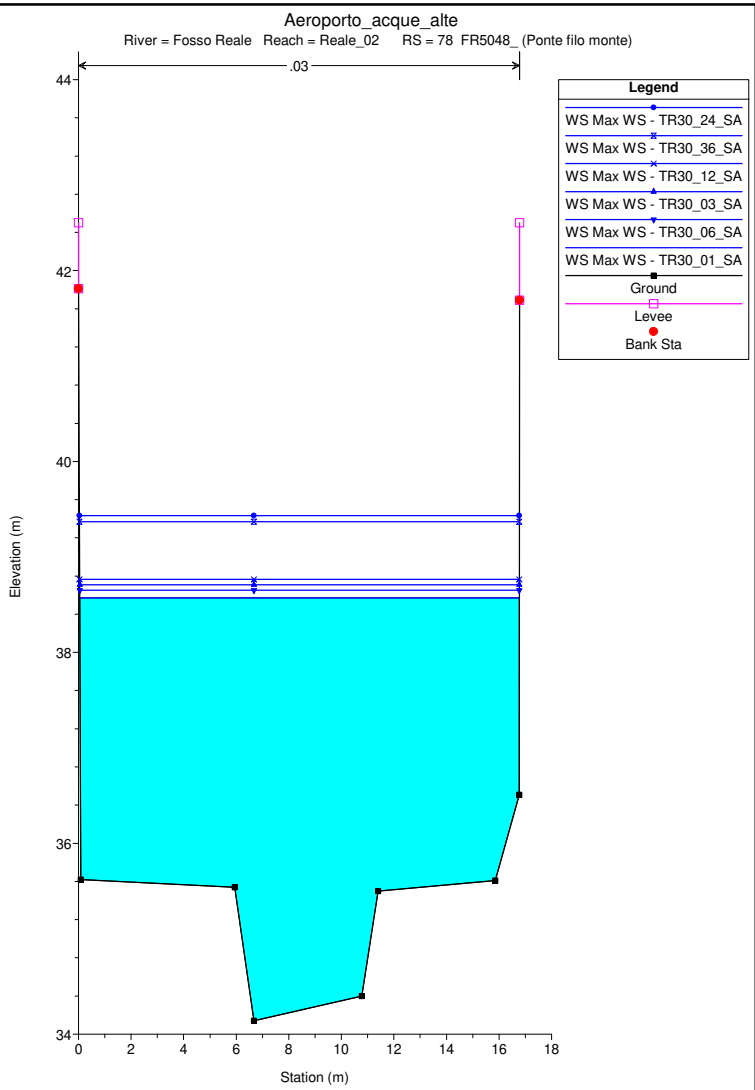
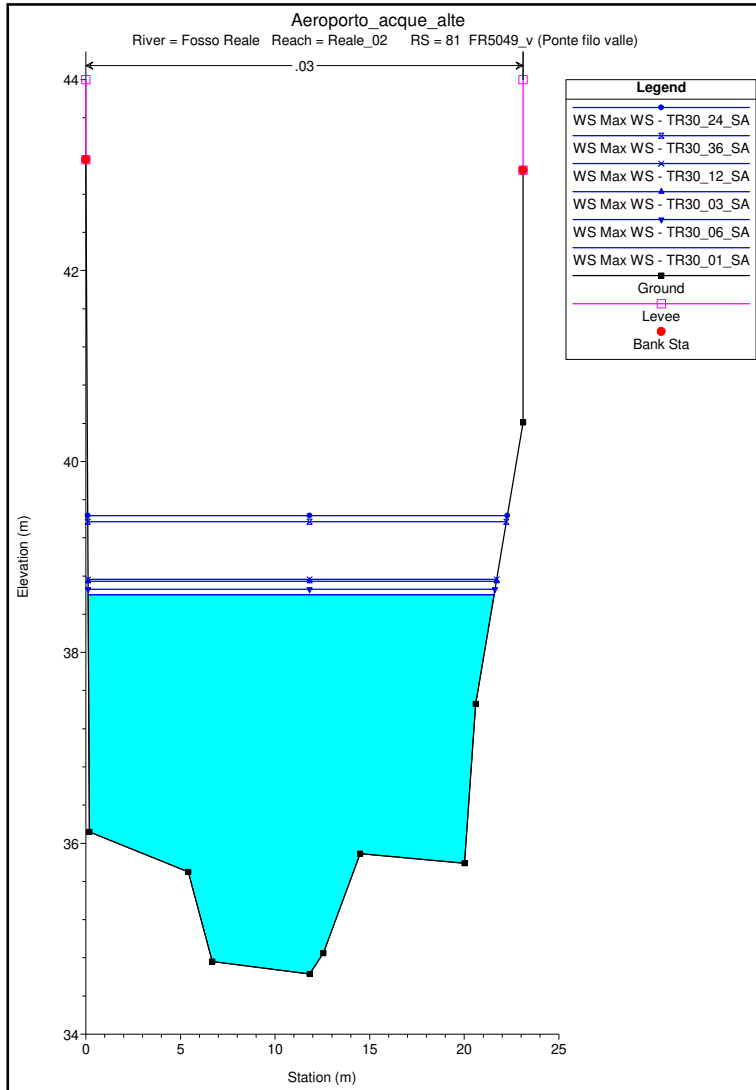


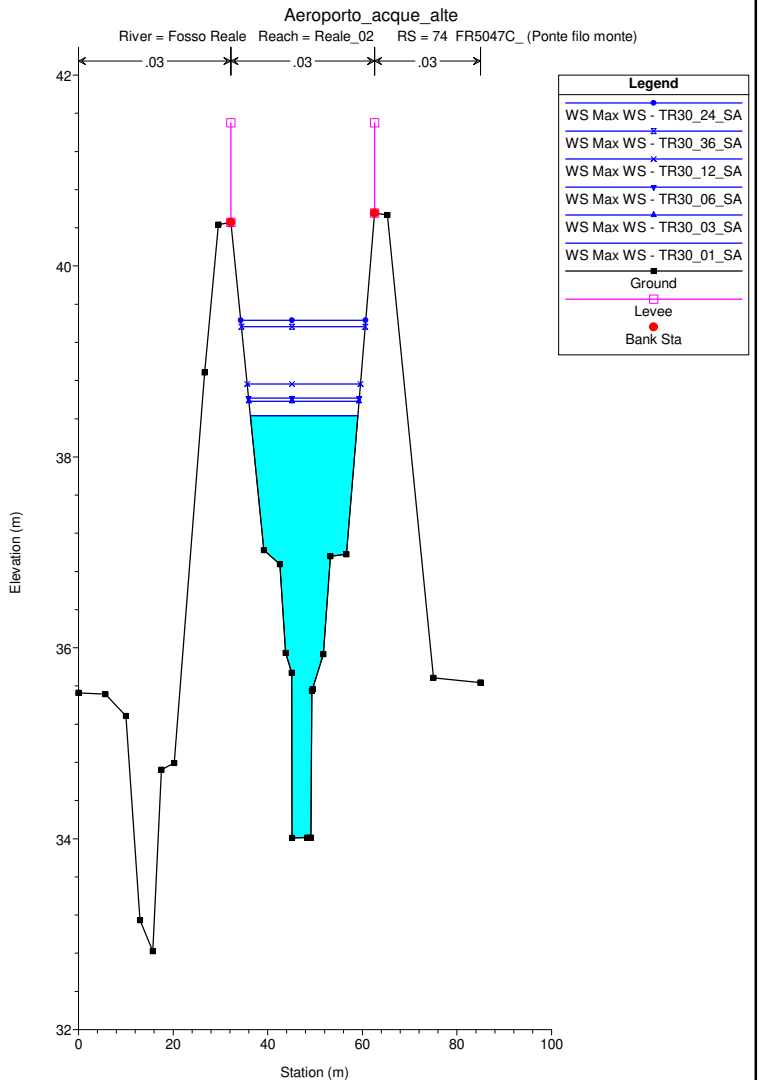
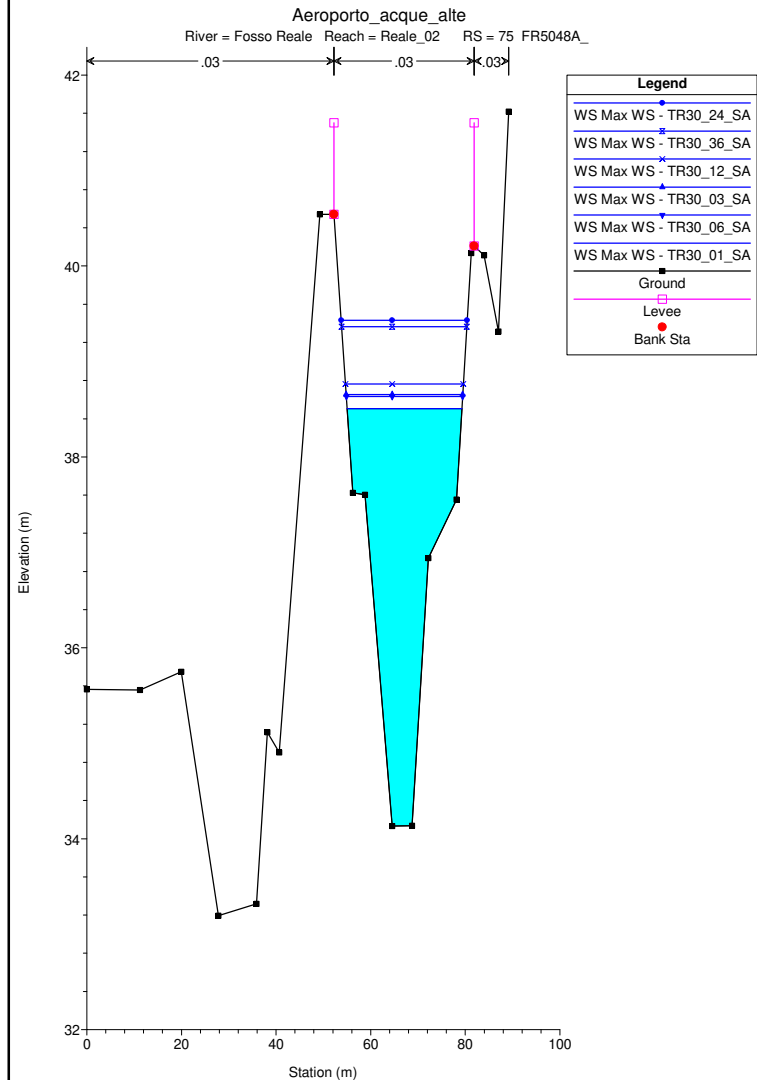
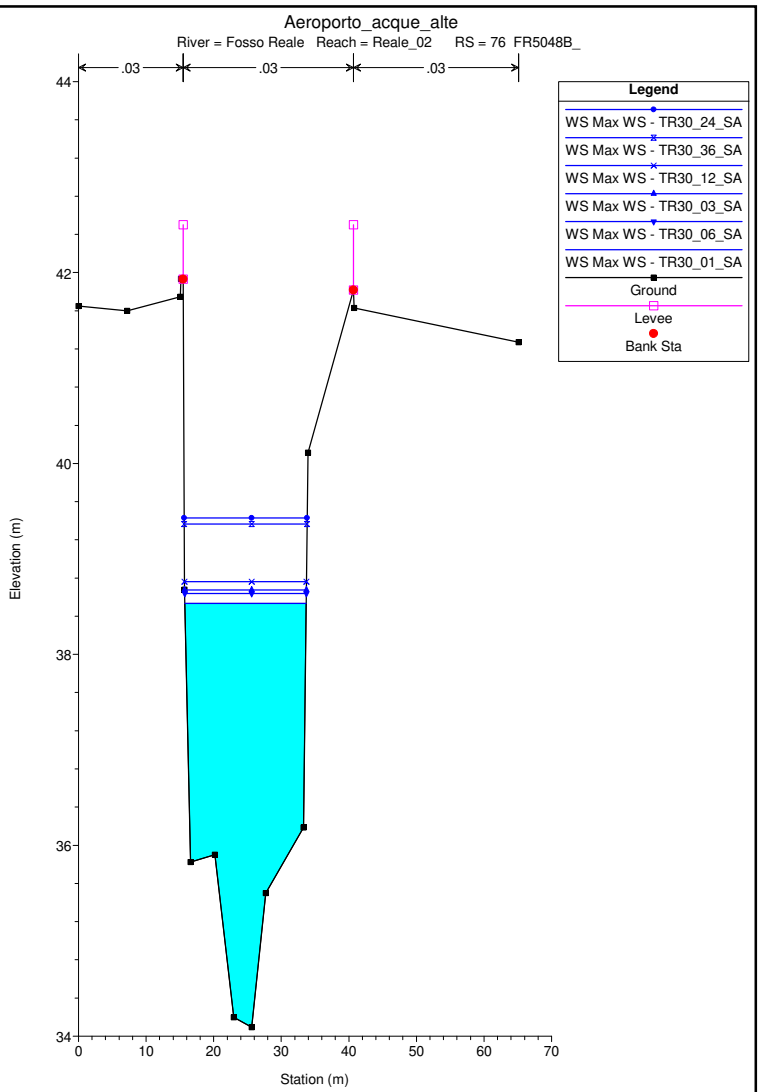
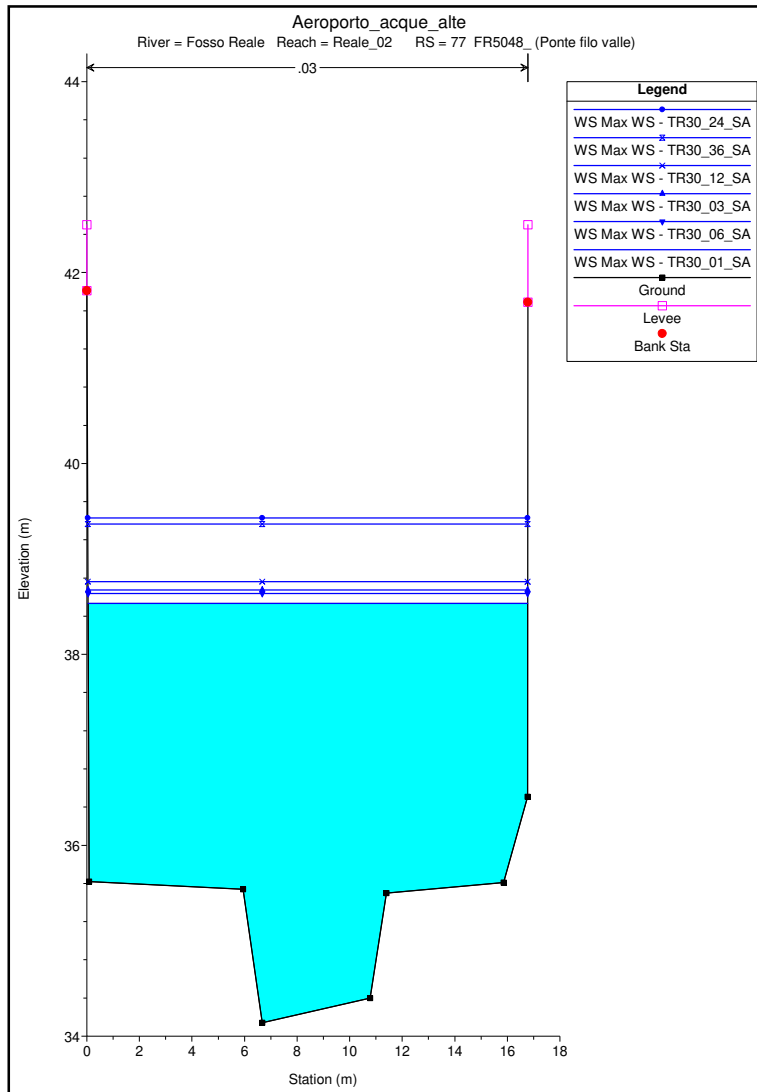


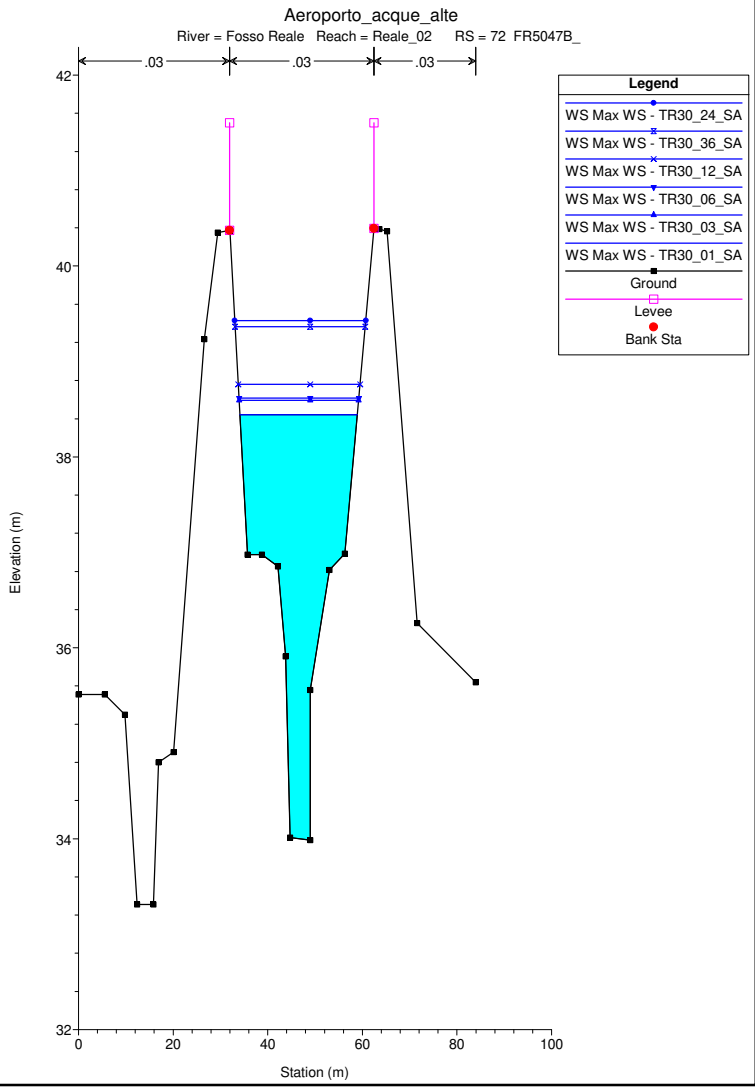
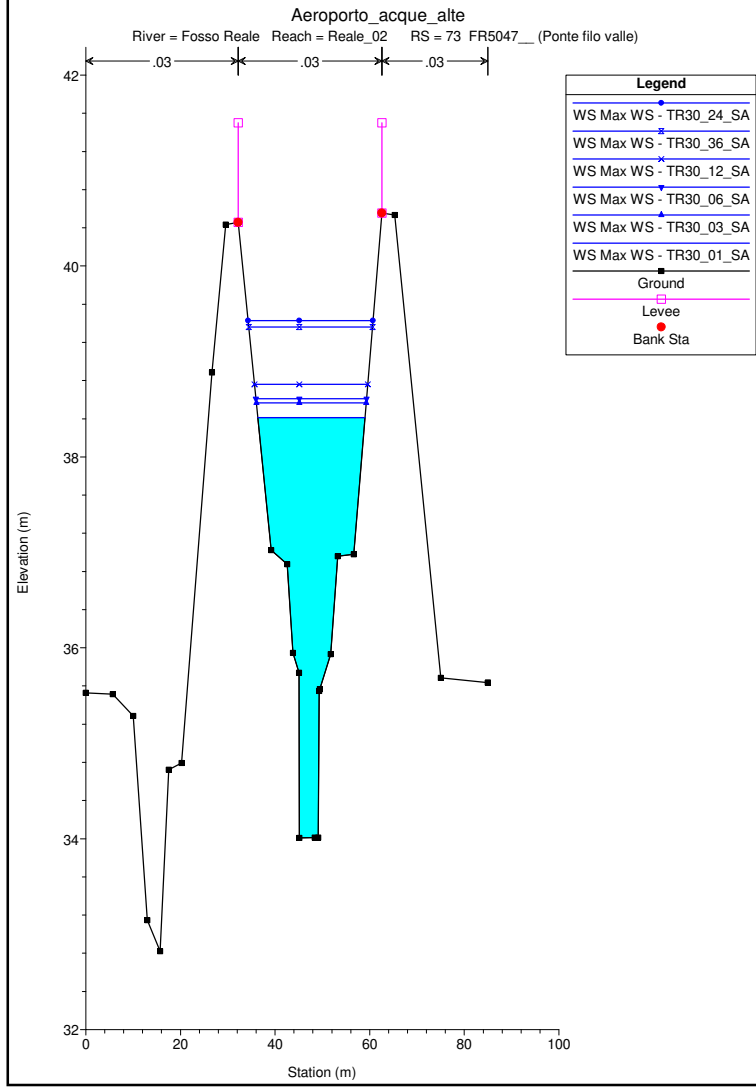
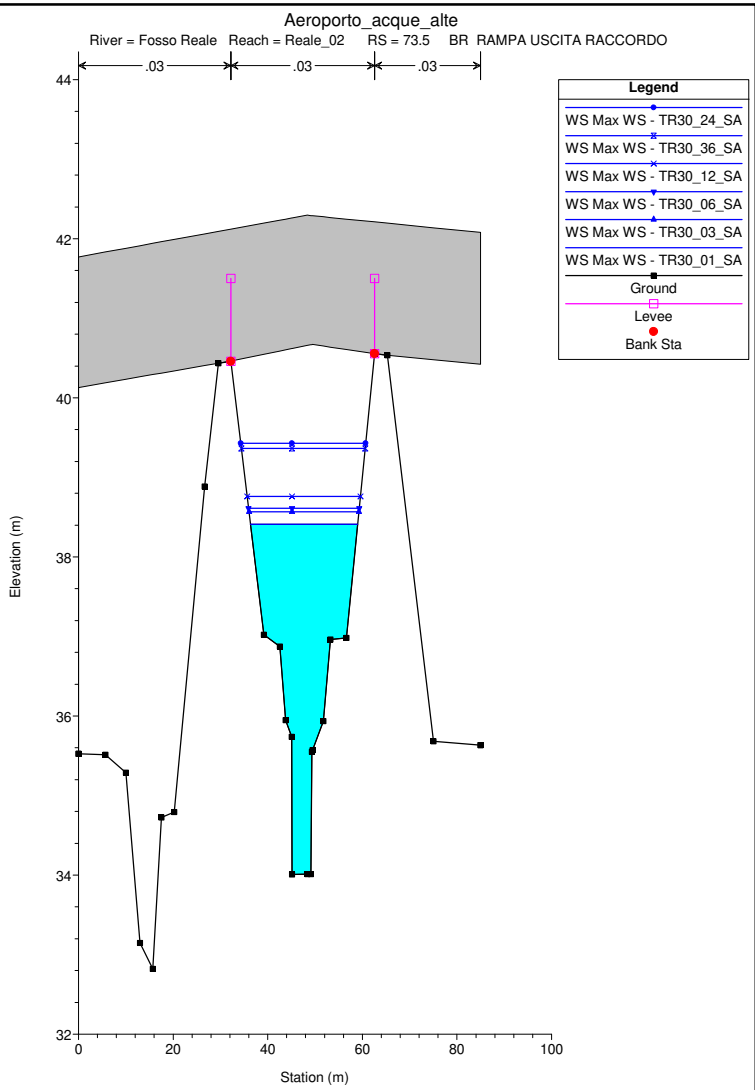
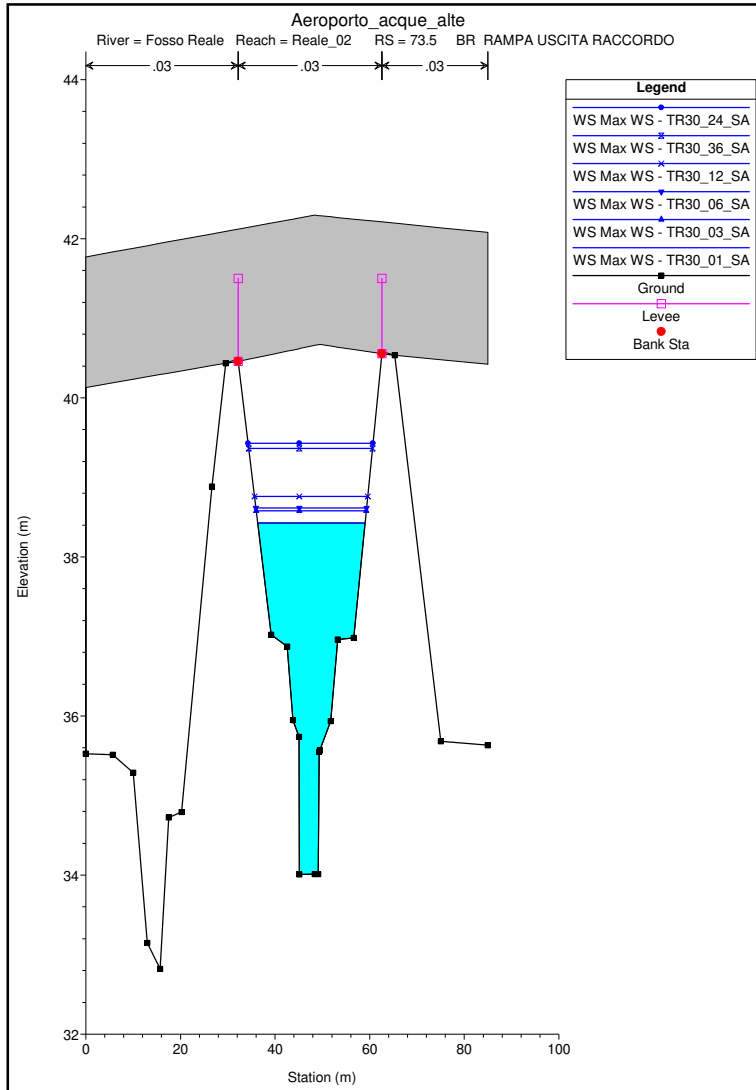


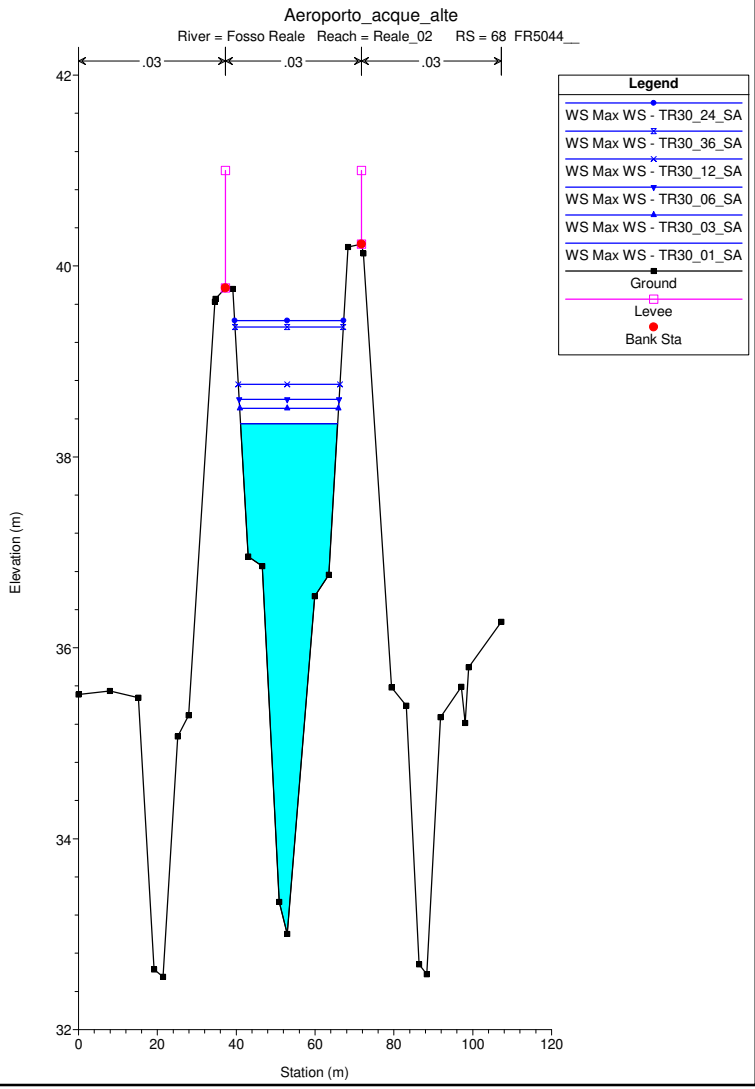
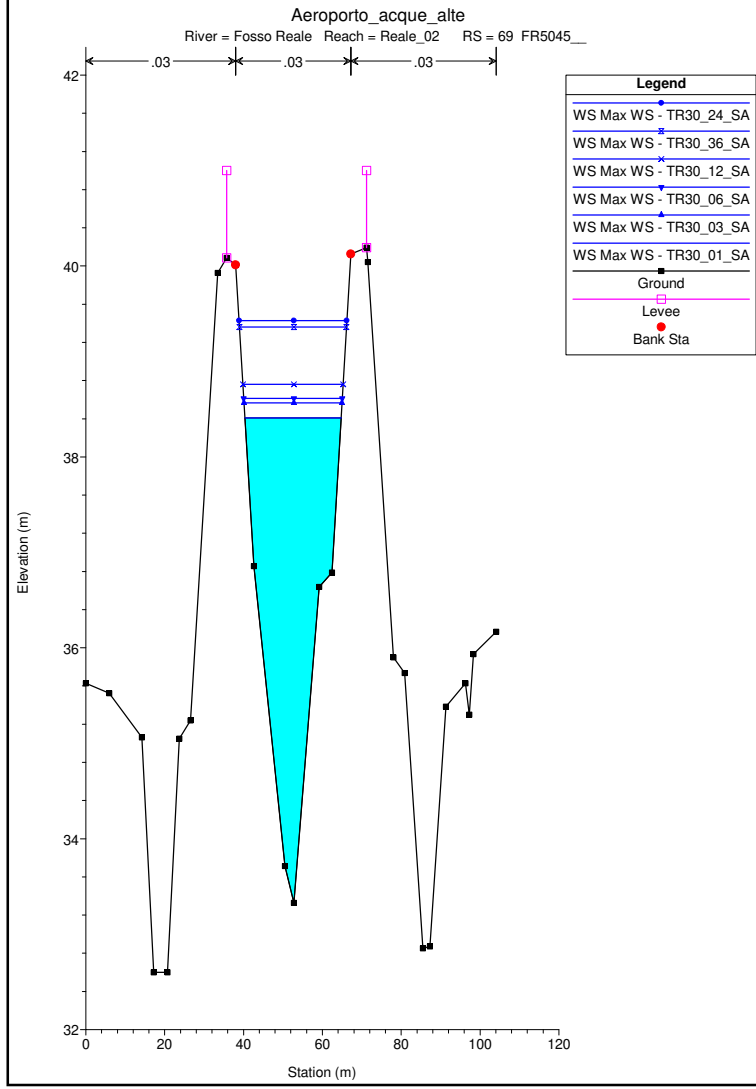
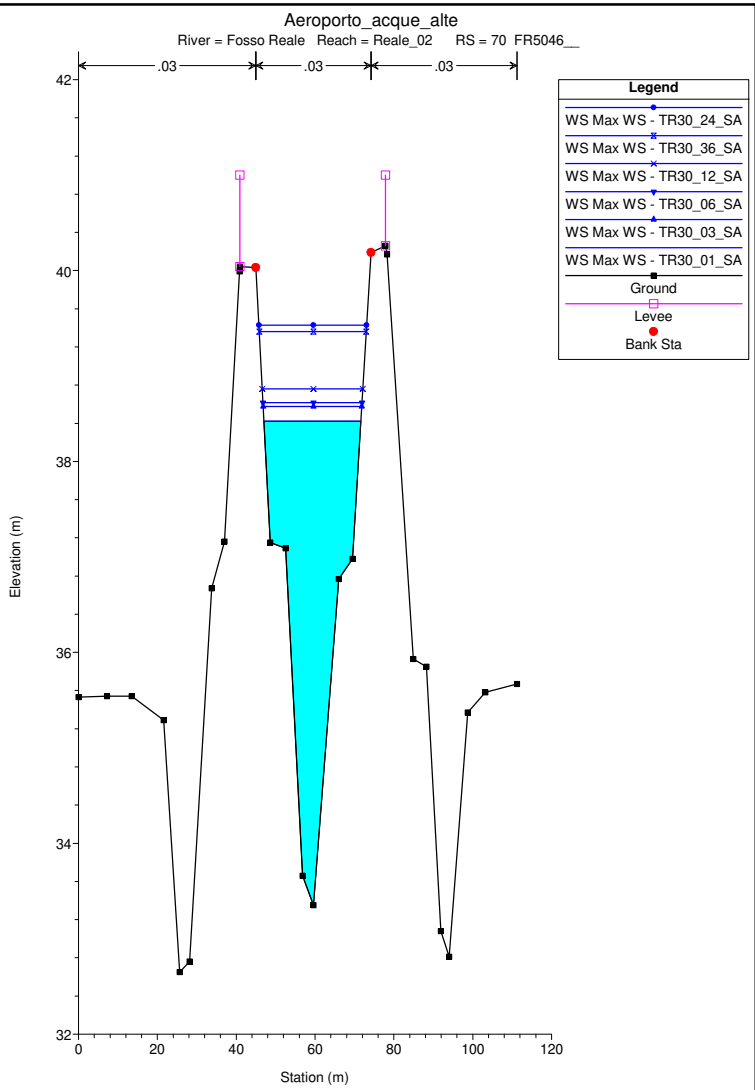
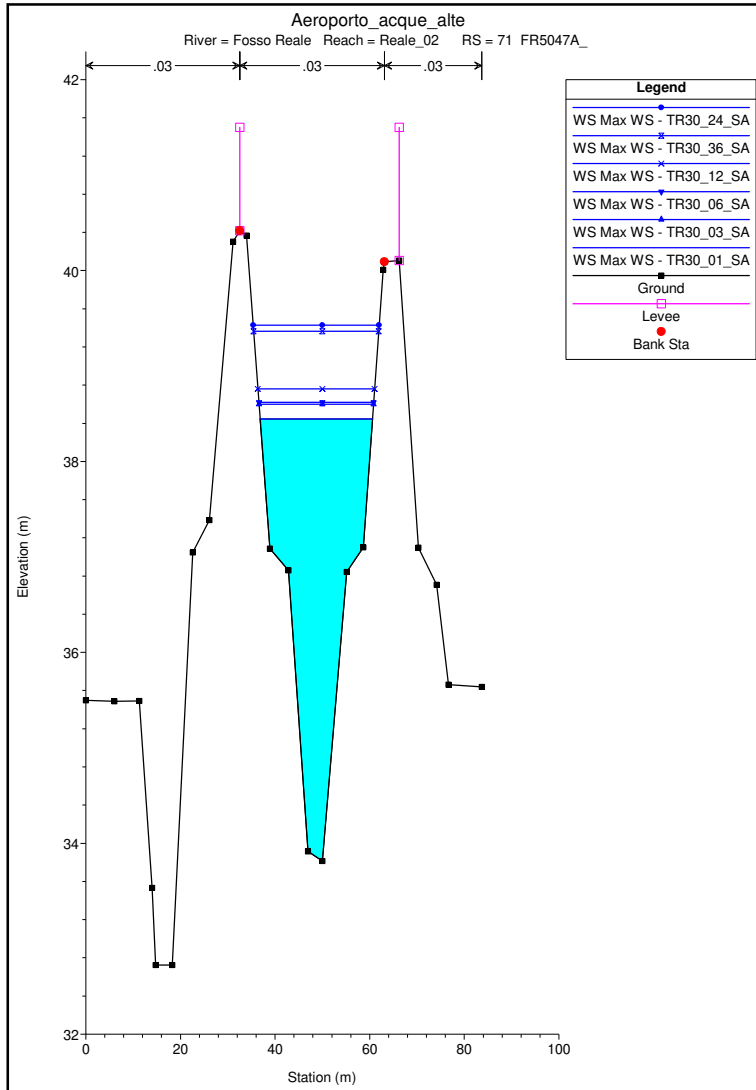


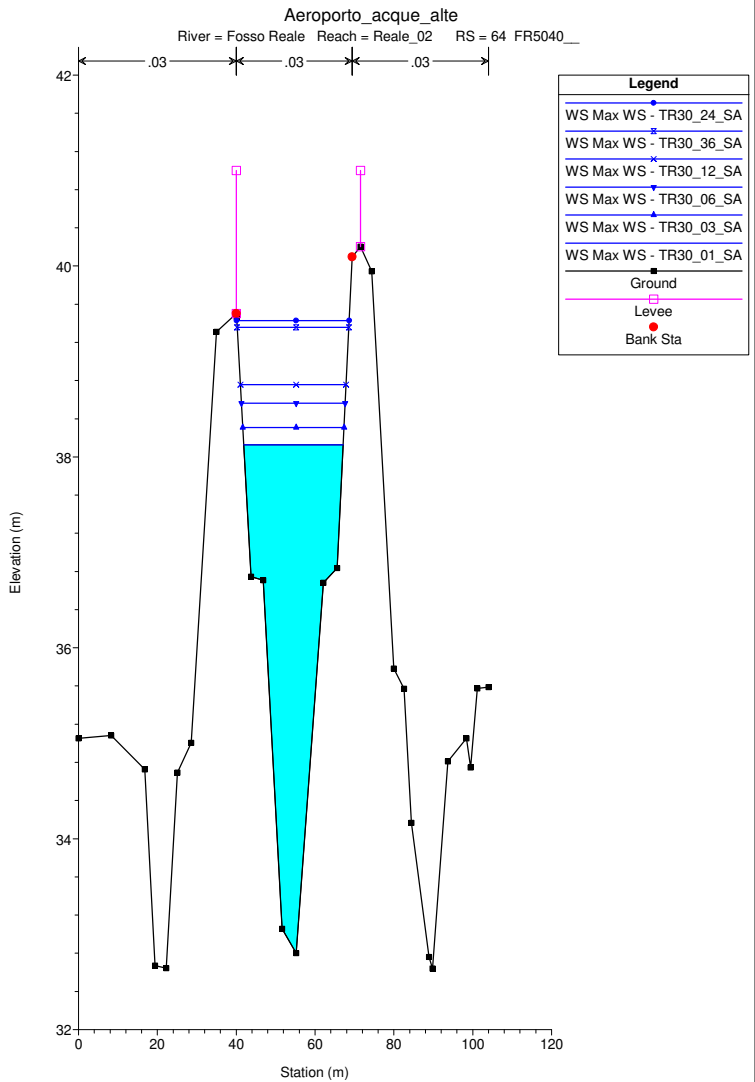
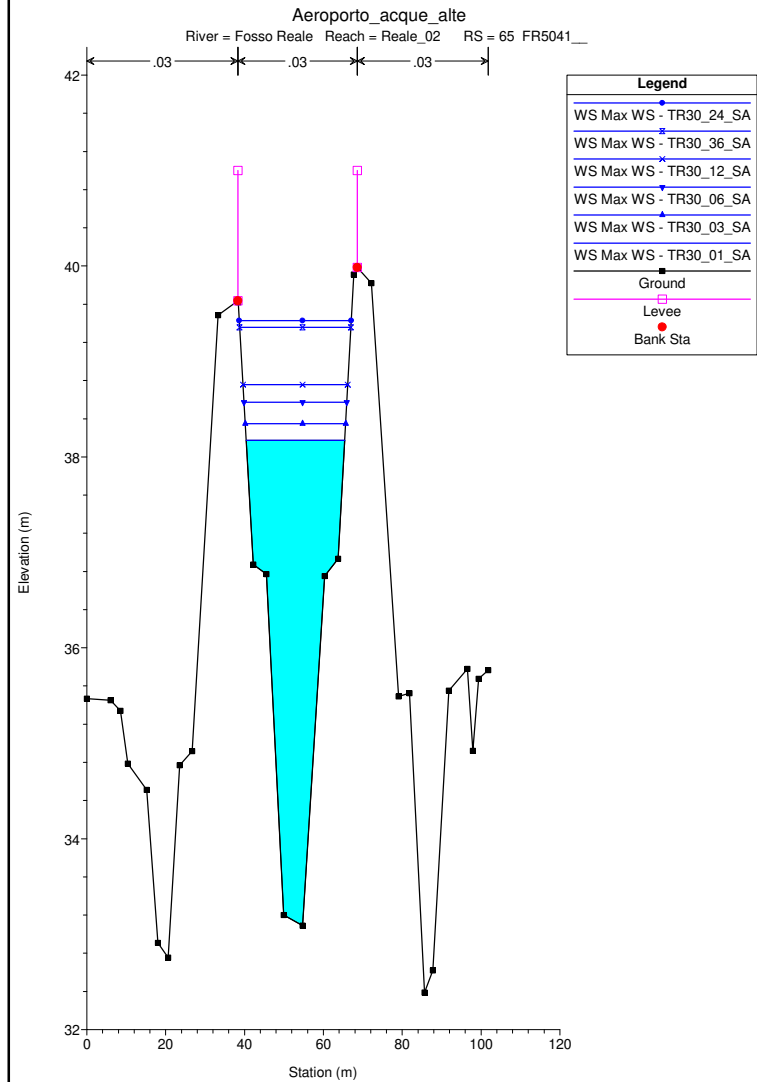
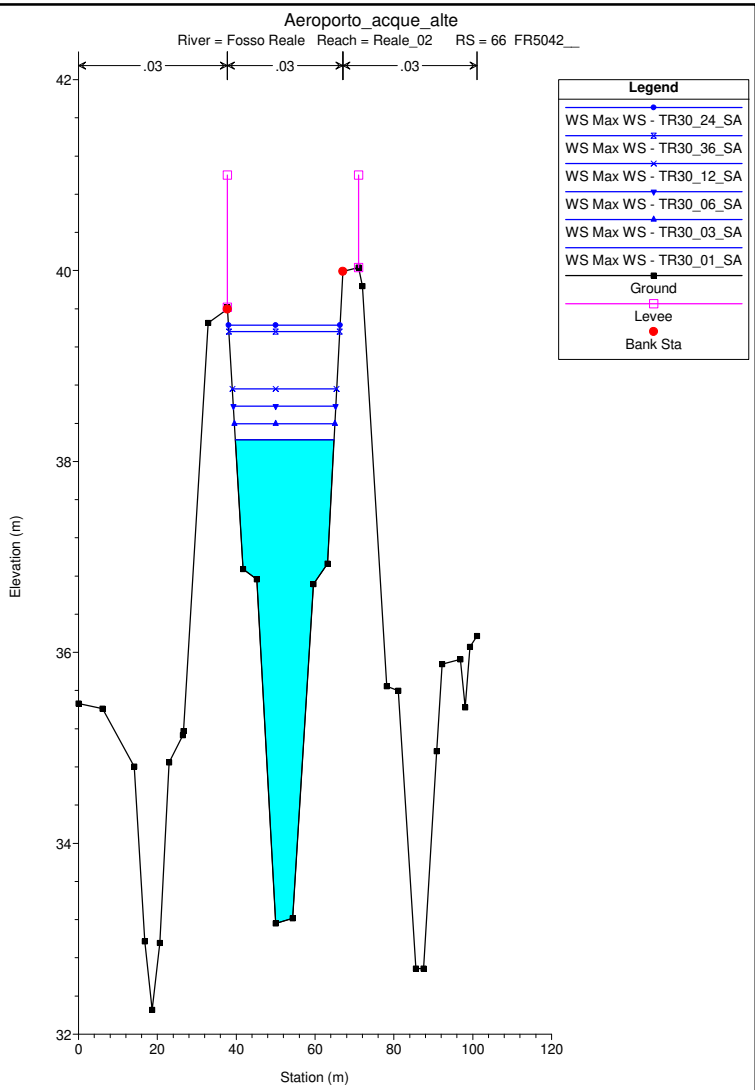
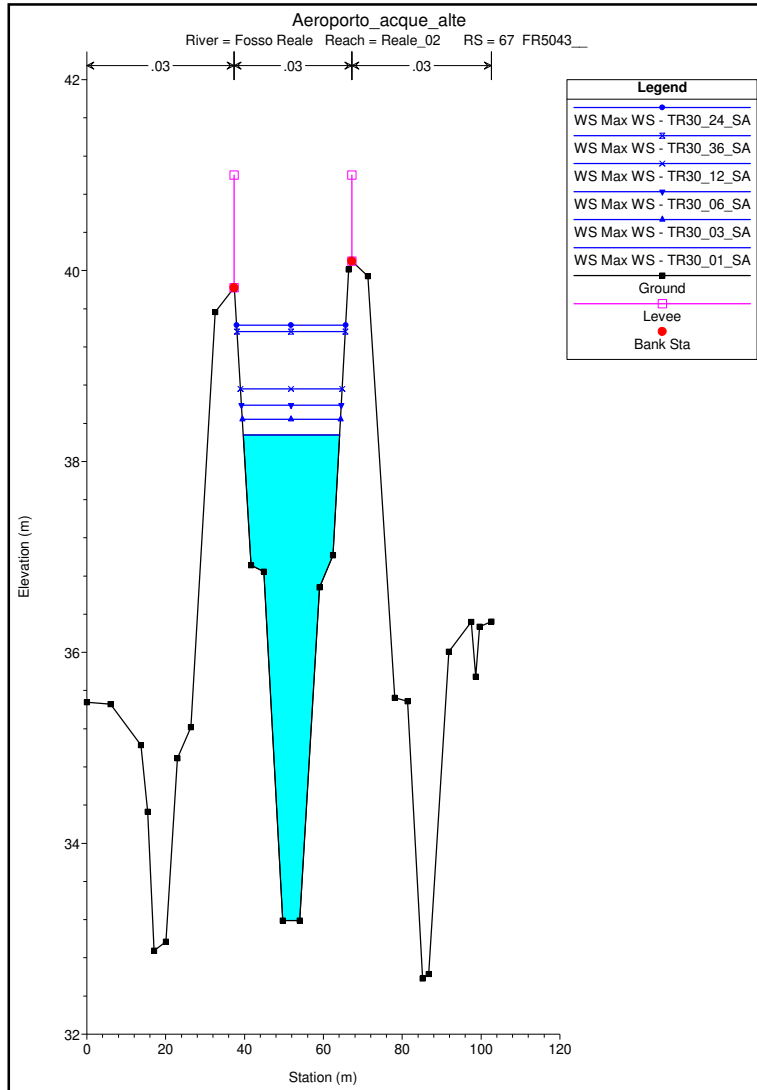


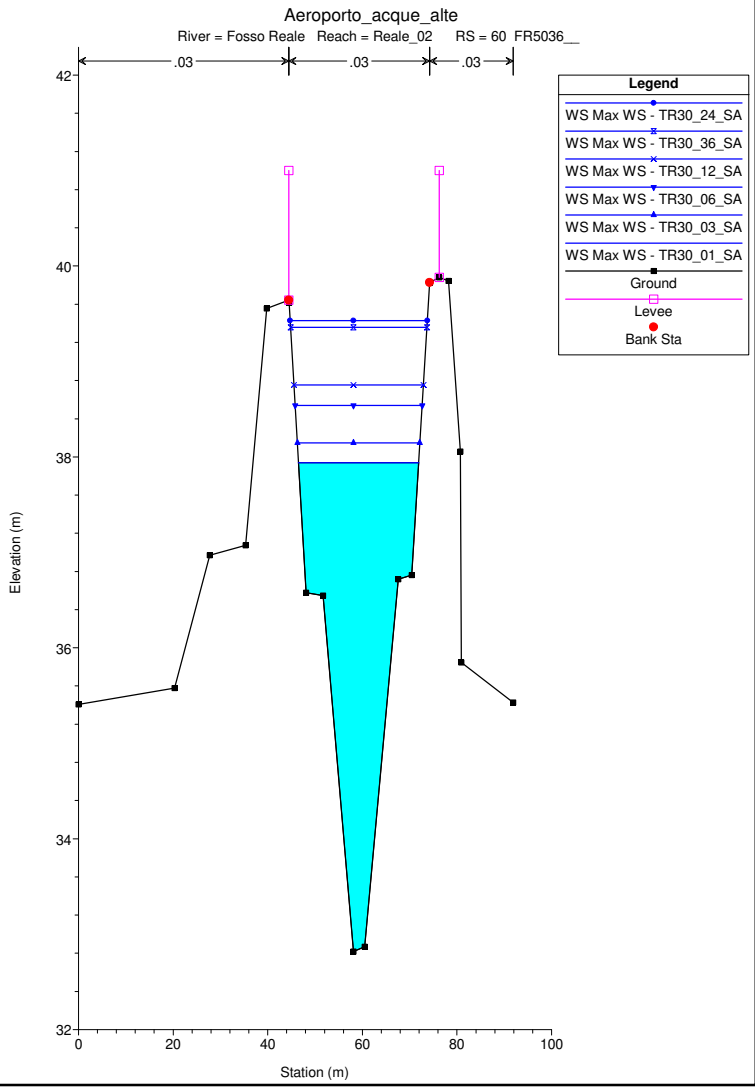
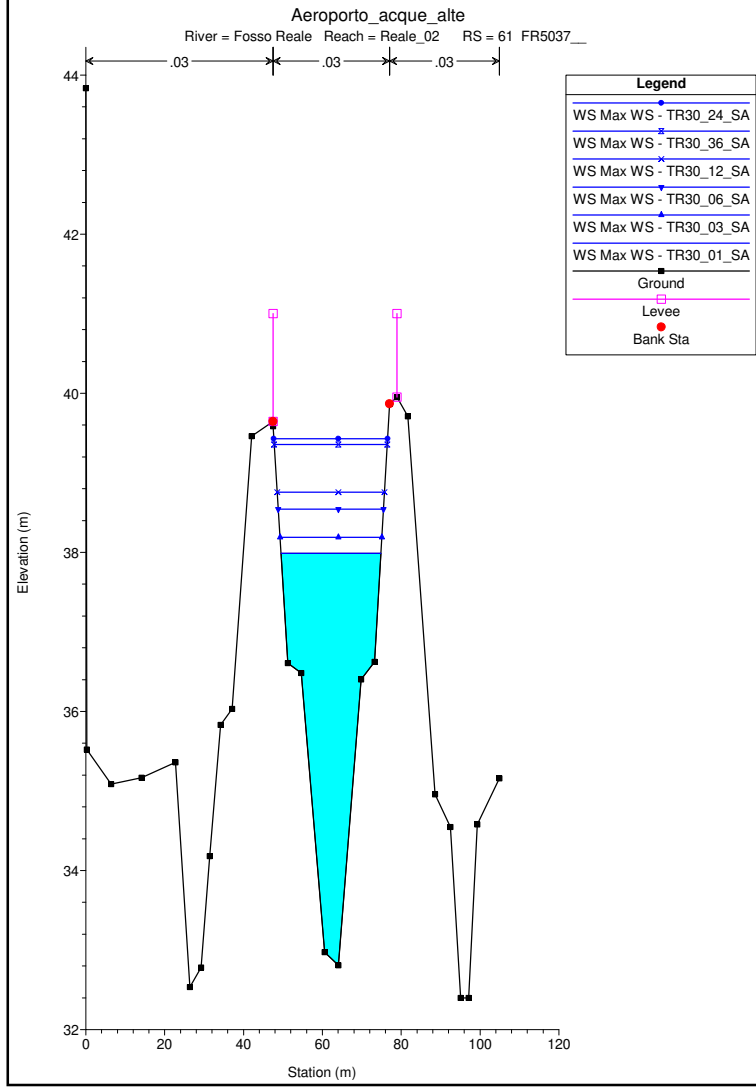
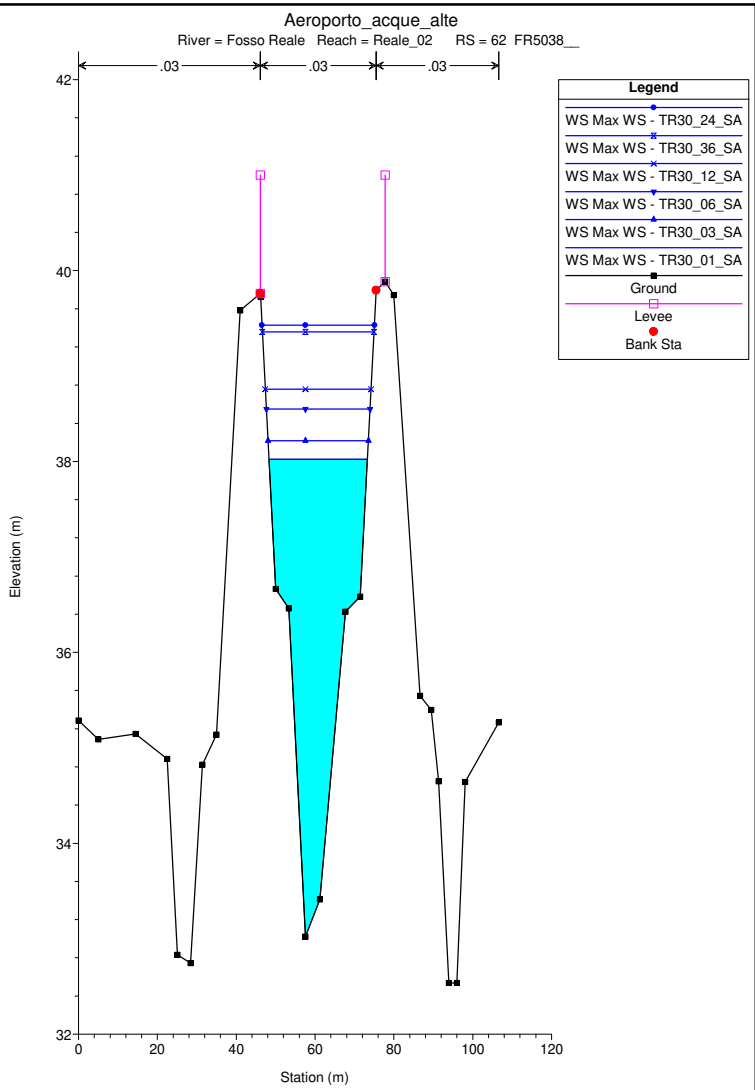
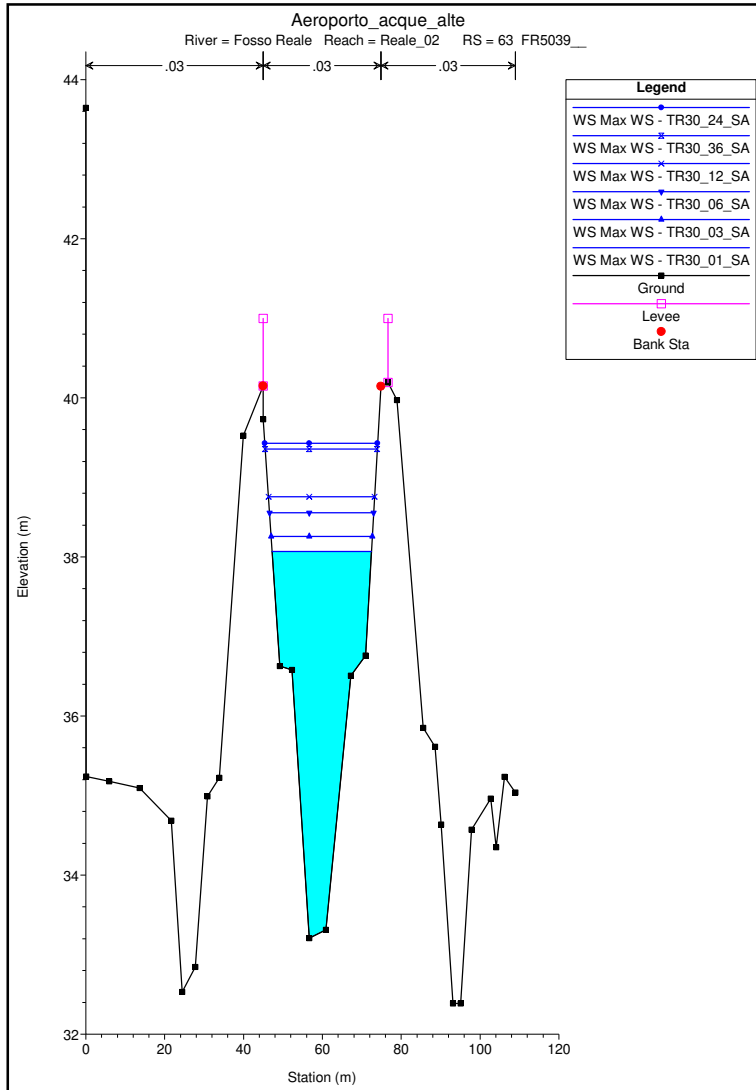


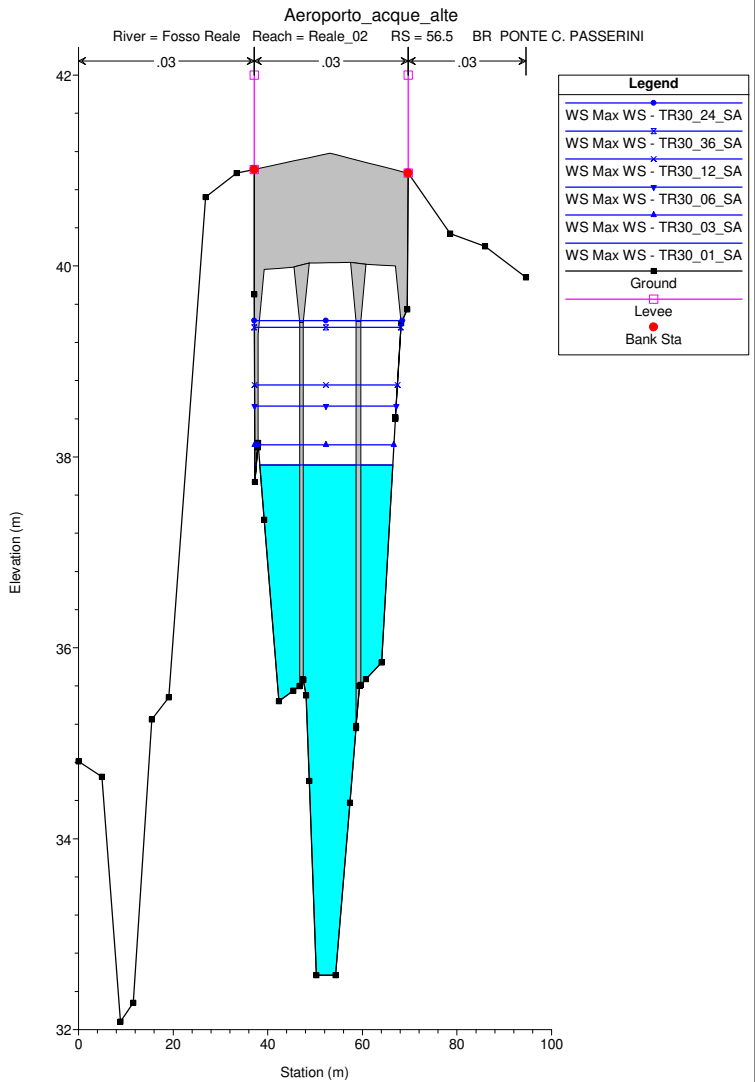
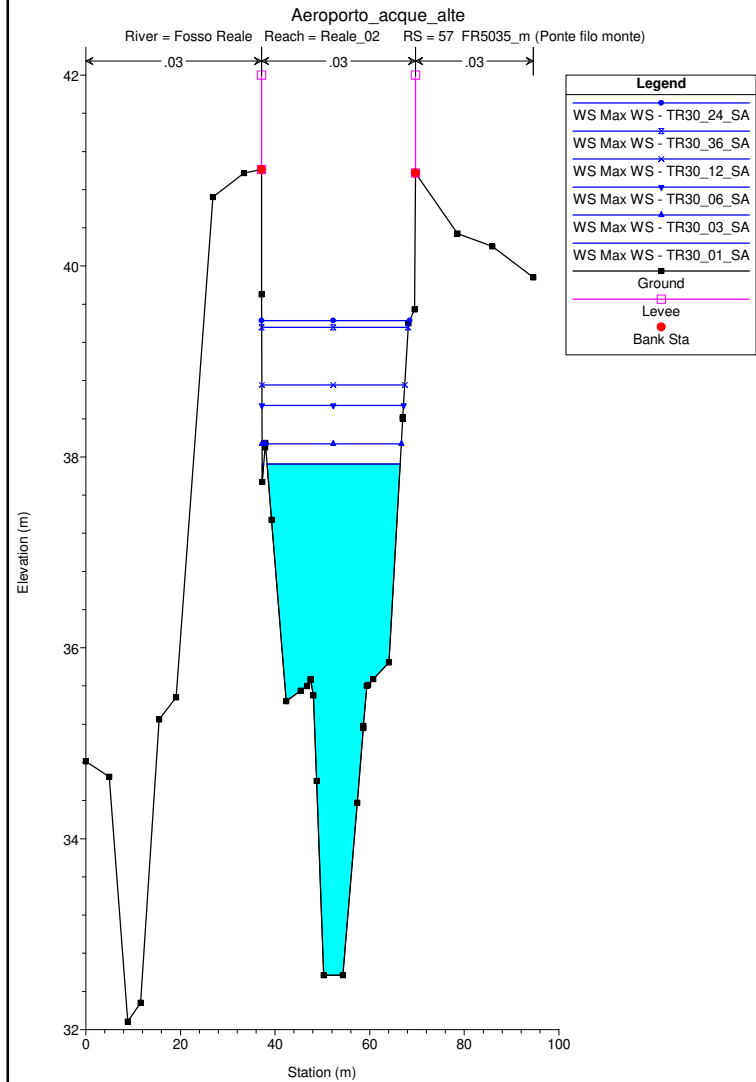
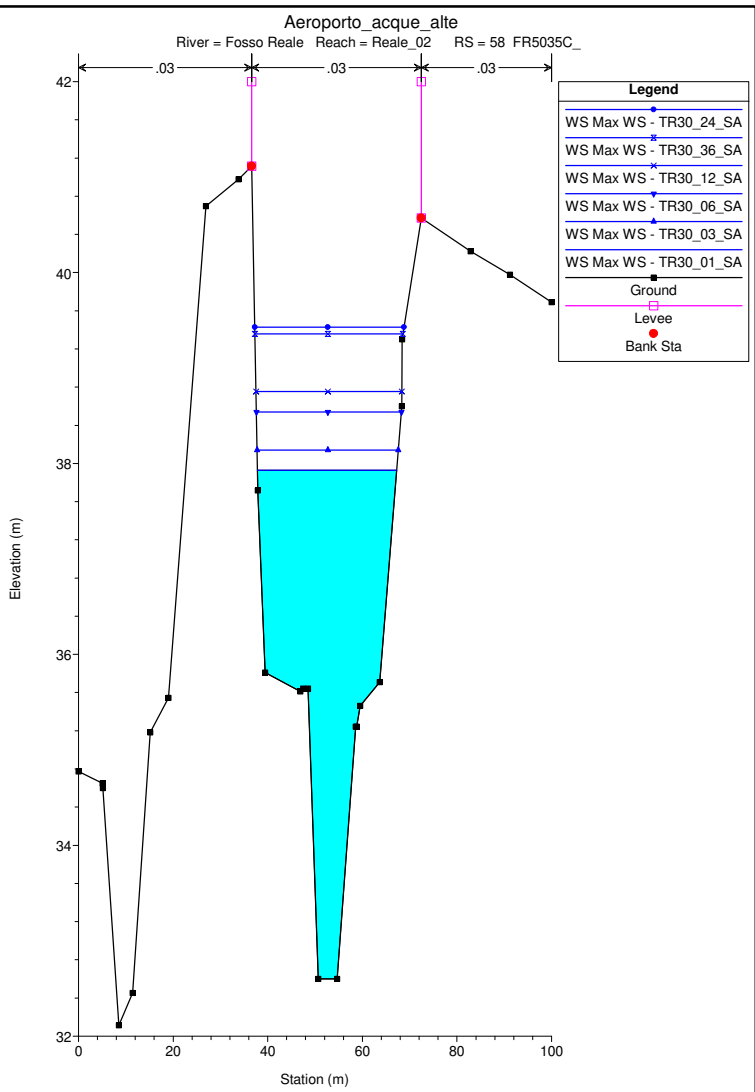
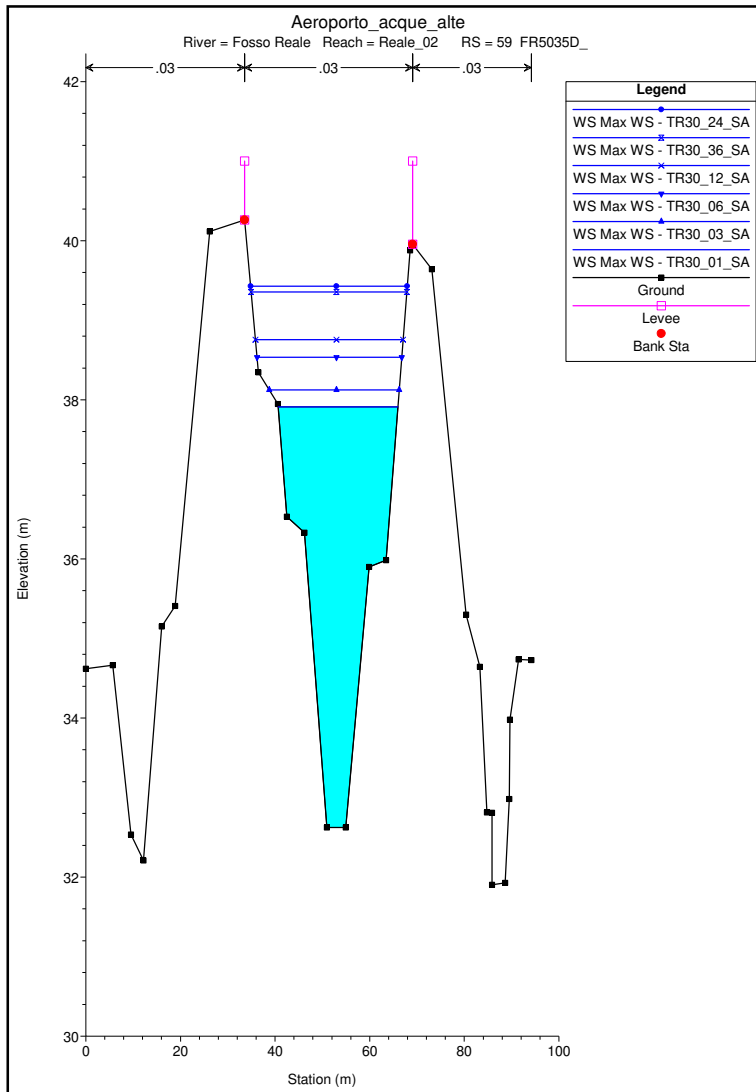


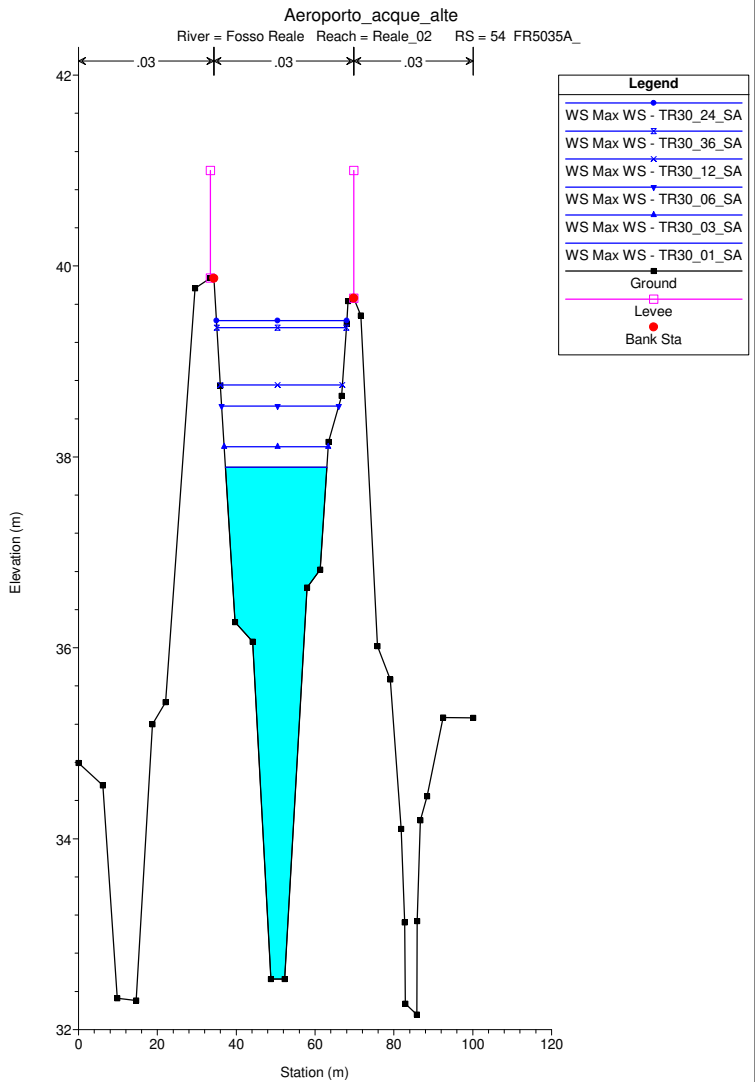
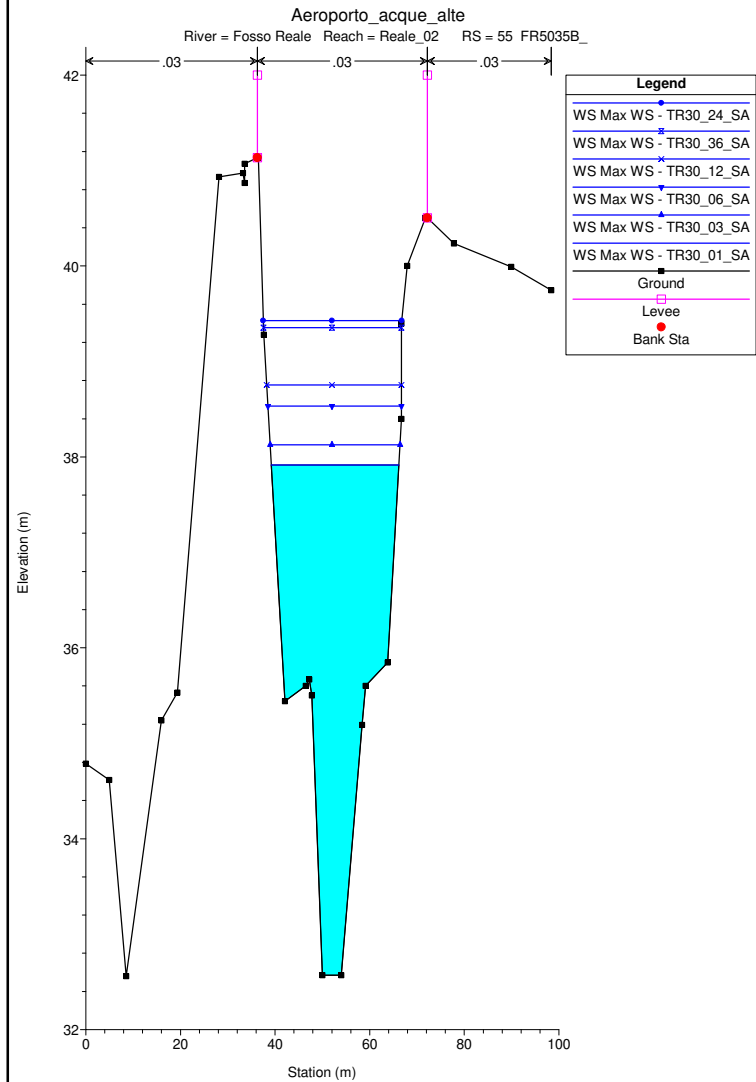
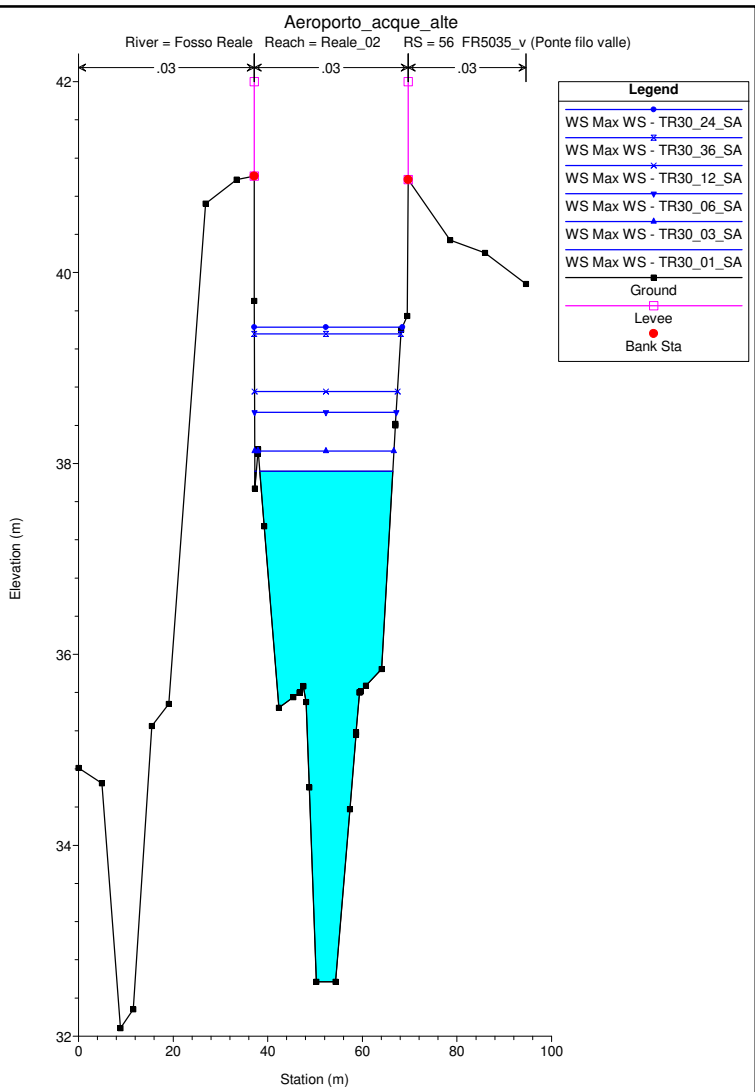
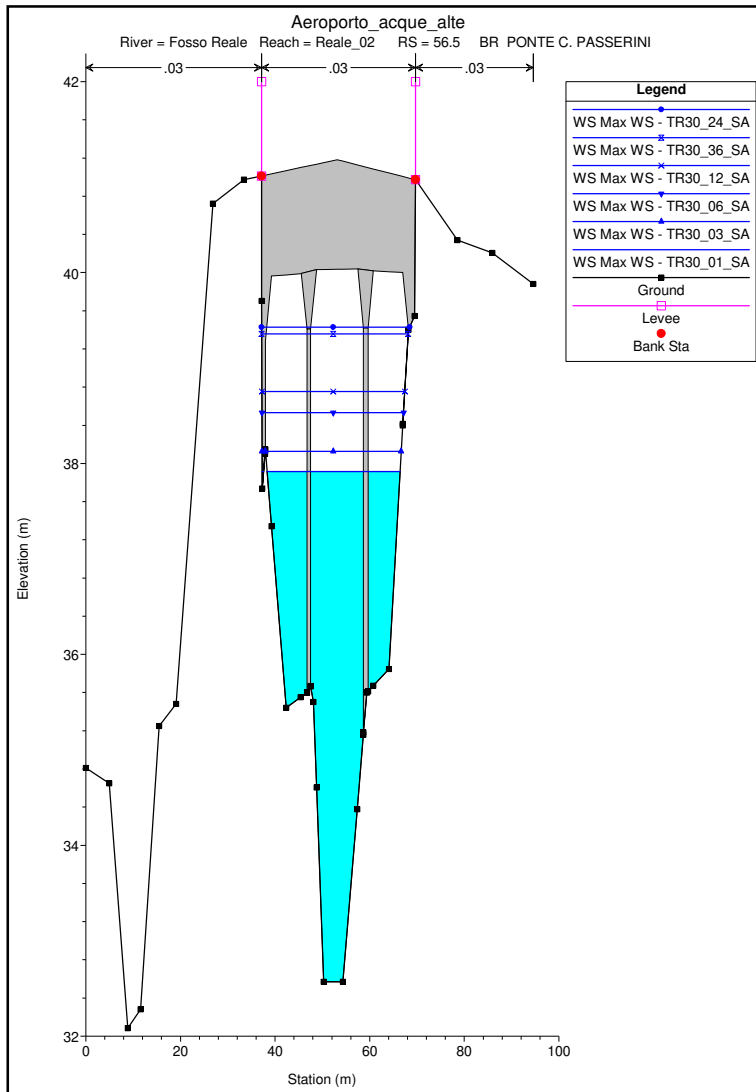




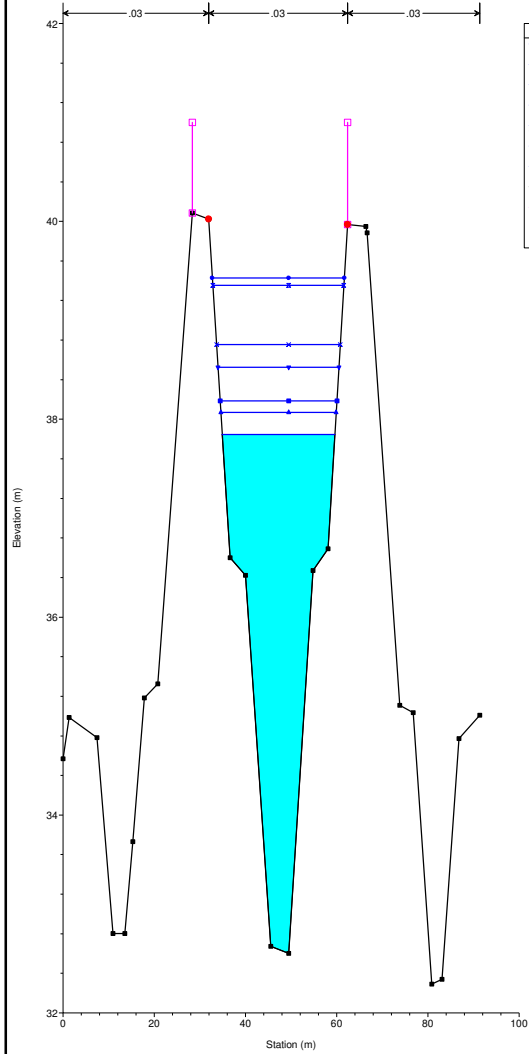








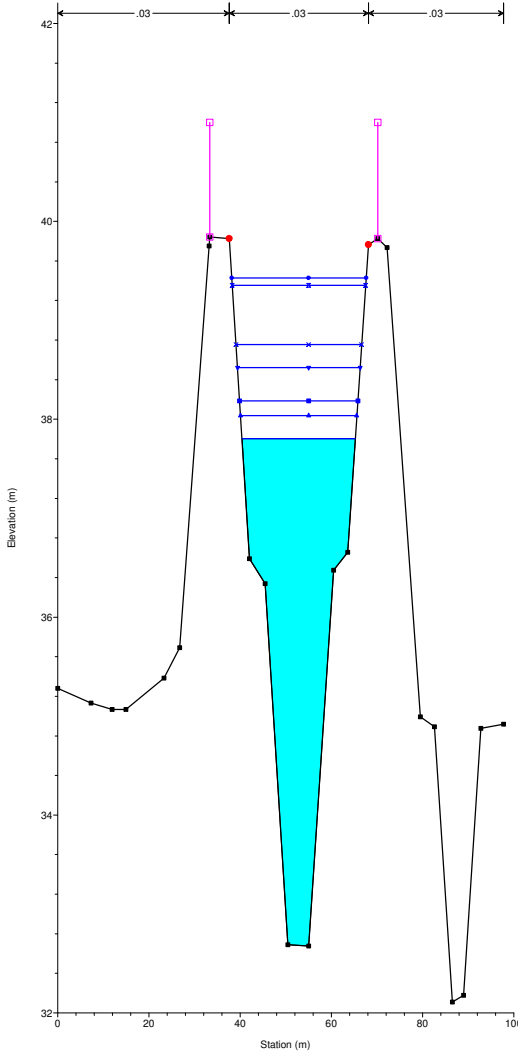
Aeroporto_acque_alte
River = Fosso Reale Reach = Reale_02 RS = 53 FR5034



Legend

- WS Max WS - TR30_24_SA
- WS Max WS - TR30_36_SA
- WS Max WS - TR30_12_SA
- WS Max WS - TR30_06_SA
- WS Max WS - TR200_01_SP_no_4_ponti_orient
- WS Max WS - TR30_03_SA
- WS Max WS - TR30_01_SA
- Ground
- Levee
- Bank Sta

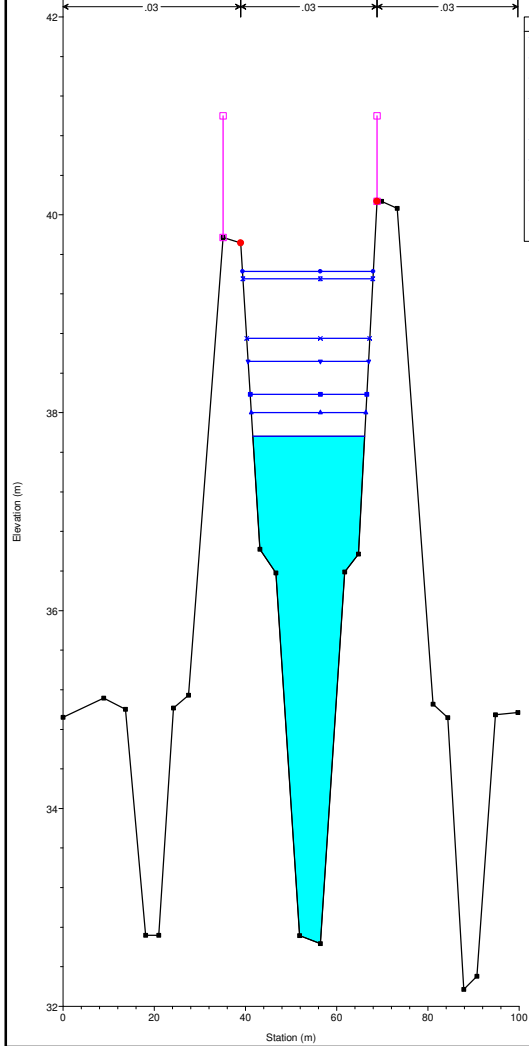
Aeroporto_acque_alte
River = Fosso Reale Reach = Reale_02 RS = 52 FR5033



Legend

- WS Max WS - TR30_24_SA
- WS Max WS - TR30_36_SA
- WS Max WS - TR30_12_SA
- WS Max WS - TR30_06_SA
- WS Max WS - TR200_01_SP_no_4_ponti_orient
- WS Max WS - TR30_03_SA
- WS Max WS - TR30_01_SA
- Ground
- Levee
- Bank Sta

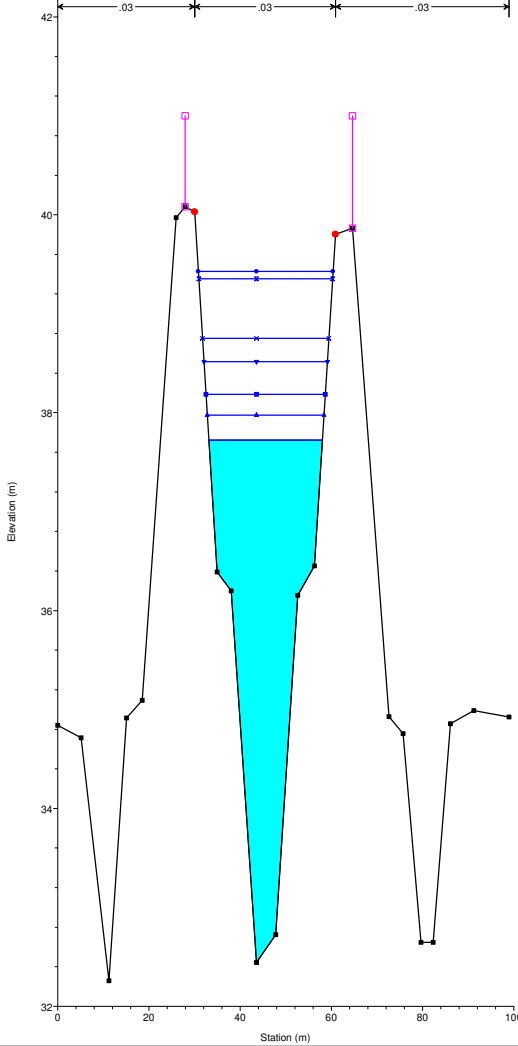
Aeroporto_acque_alte
River = Fosso Reale Reach = Reale_02 RS = 51 FR5032



Legend

- WS Max WS - TR30_24_SA
- WS Max WS - TR30_36_SA
- WS Max WS - TR30_12_SA
- WS Max WS - TR30_06_SA
- WS Max WS - TR200_01_SP_no_4_ponti_orient
- WS Max WS - TR30_03_SA
- WS Max WS - TR30_01_SA
- Ground
- Levee
- Bank Sta

Aeroporto_acque_alte
River = Fosso Reale Reach = Reale_02 RS = 50 FR5031

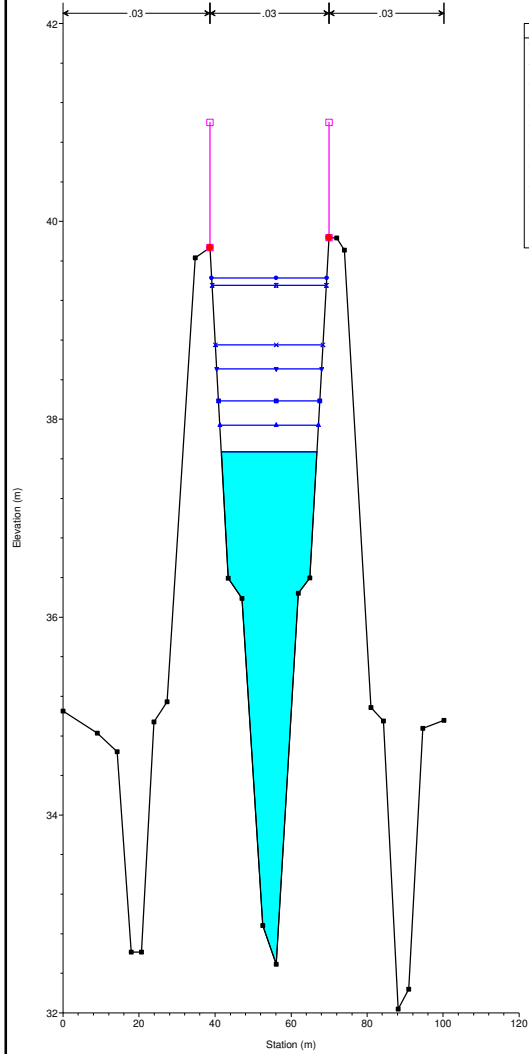


Legend

- WS Max WS - TR30_24_SA
- WS Max WS - TR30_36_SA
- WS Max WS - TR30_12_SA
- WS Max WS - TR30_06_SA
- WS Max WS - TR200_01_SP_no_4_ponti_orient
- WS Max WS - TR30_03_SA
- WS Max WS - TR30_01_SA
- Ground
- Levee
- Bank Sta

Aeroporto_acque_alte

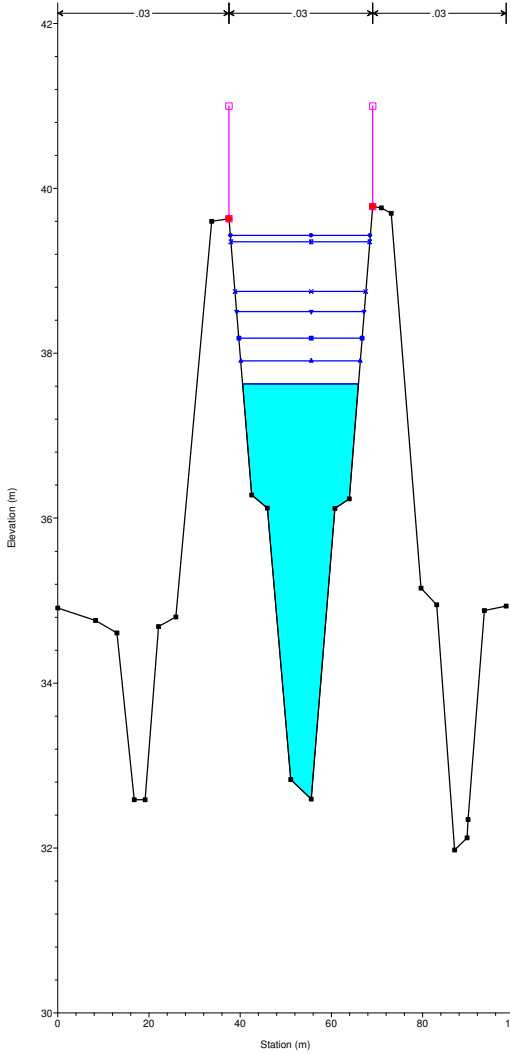
River = Fosso Reale Reach = Reale_02 RS = 49 FR5030



Legend	
WS Max WS - TR30_24_SA	Blue line with diamond
WS Max WS - TR30_36_SA	Blue line with square
WS Max WS - TR30_12_SA	Blue line with triangle
WS Max WS - TR30_06_SA	Blue line with circle
WS Max WS - TR200_01_SP_no_4_ponti_orient	Blue line with cross
WS Max WS - TR30_03_SA	Blue line with asterisk
WS Max WS - TR30_01_SA	Blue line with dot
Ground	Black line
Levee	Pink line
Bank Sta	Red dot

Aeroporto_acque_alte

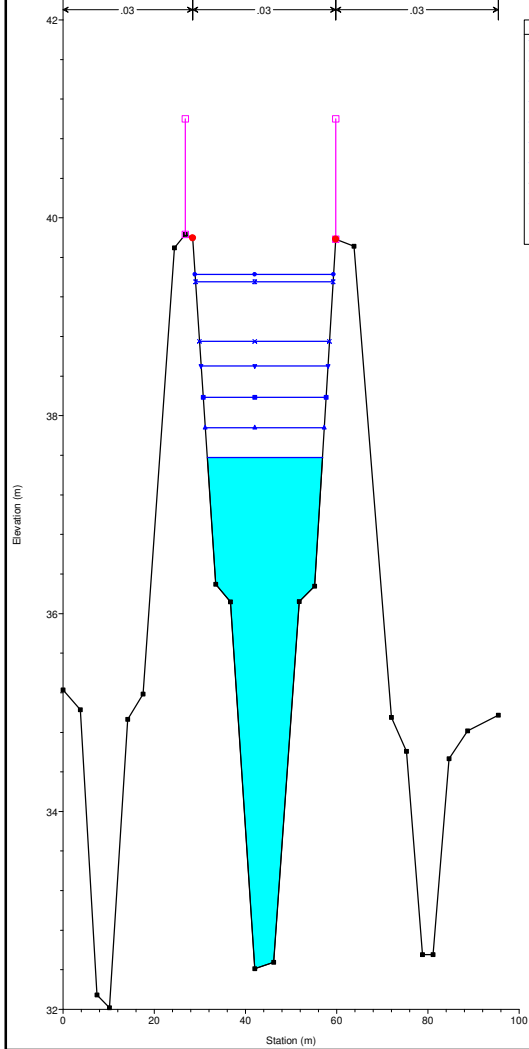
River = Fosso Reale Reach = Reale_02 RS = 48 FR5029



Legend	
WS Max WS - TR30_24_SA	Blue line with diamond
WS Max WS - TR30_36_SA	Blue line with square
WS Max WS - TR30_12_SA	Blue line with triangle
WS Max WS - TR30_06_SA	Blue line with circle
WS Max WS - TR200_01_SP_no_4_ponti_orient	Blue line with cross
WS Max WS - TR30_03_SA	Blue line with asterisk
WS Max WS - TR30_01_SA	Blue line with dot
Ground	Black line
Levee	Pink line
Bank Sta	Red dot

Aeroporto_acque_alte

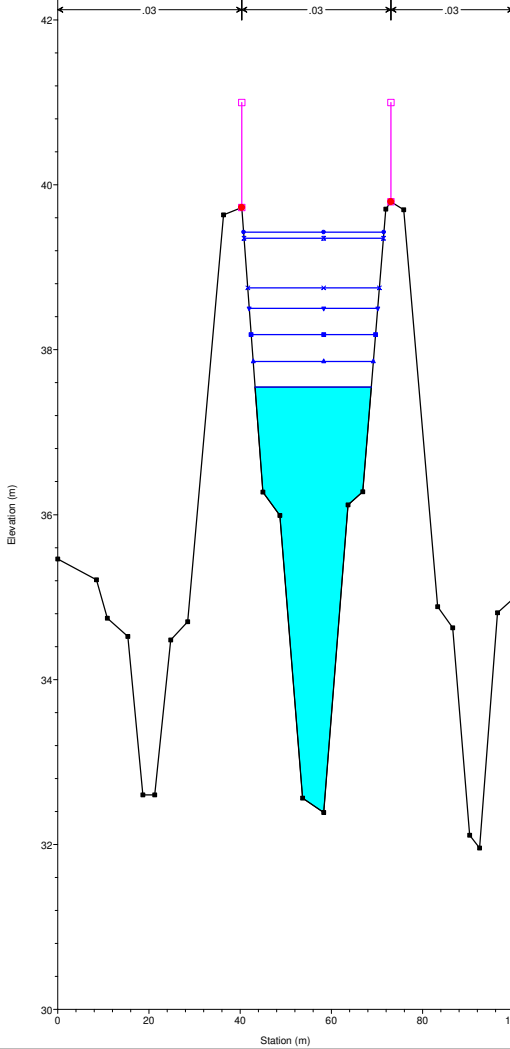
River = Fosso Reale Reach = Reale_02 RS = 47 FR5028



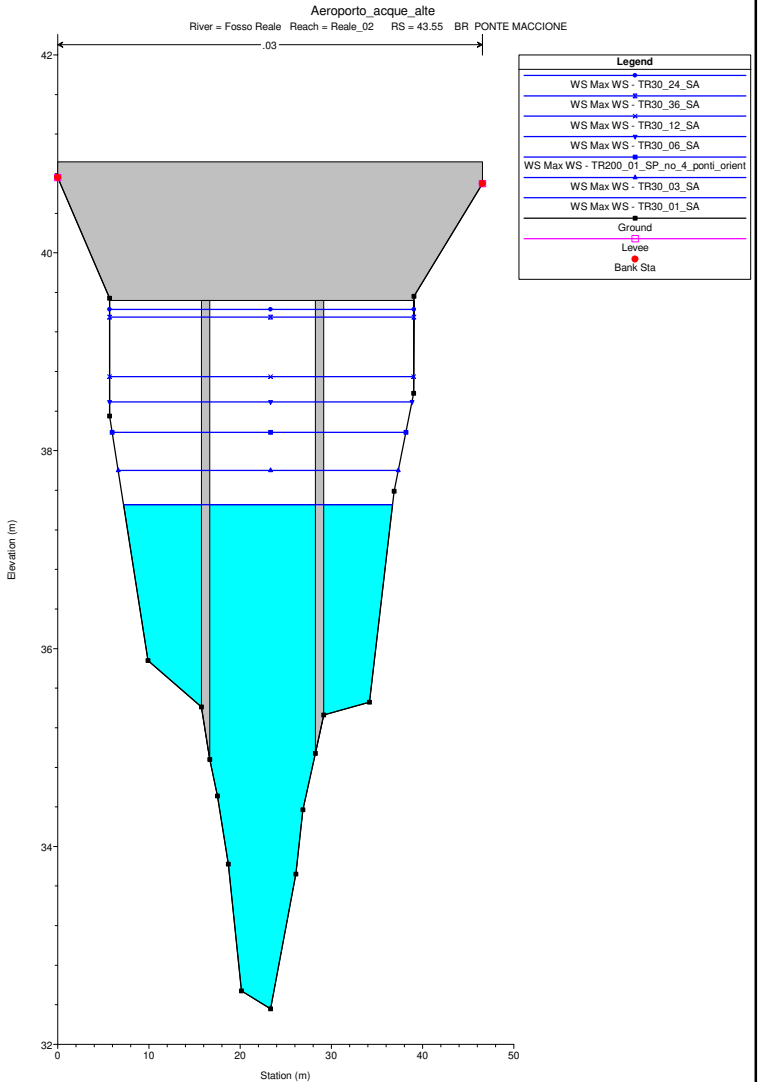
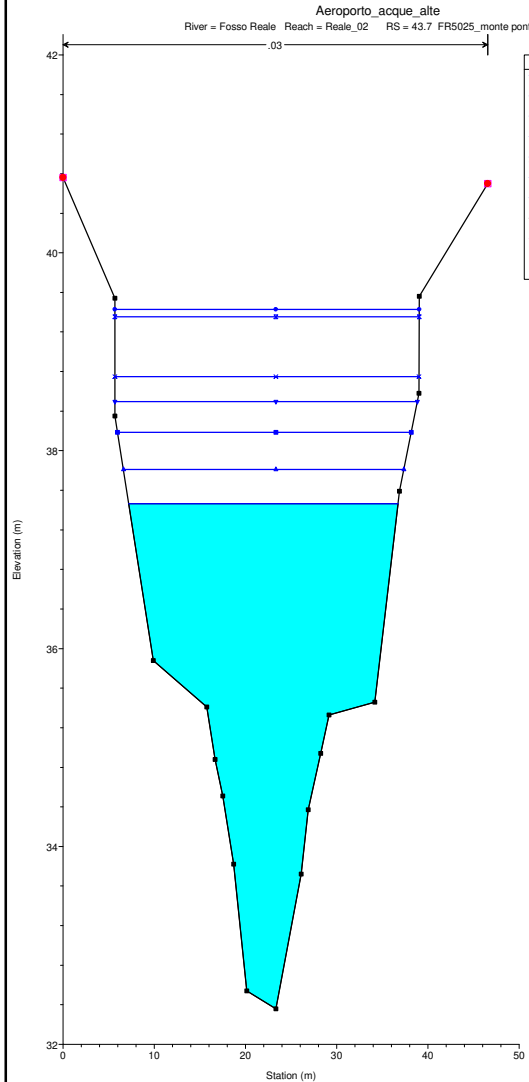
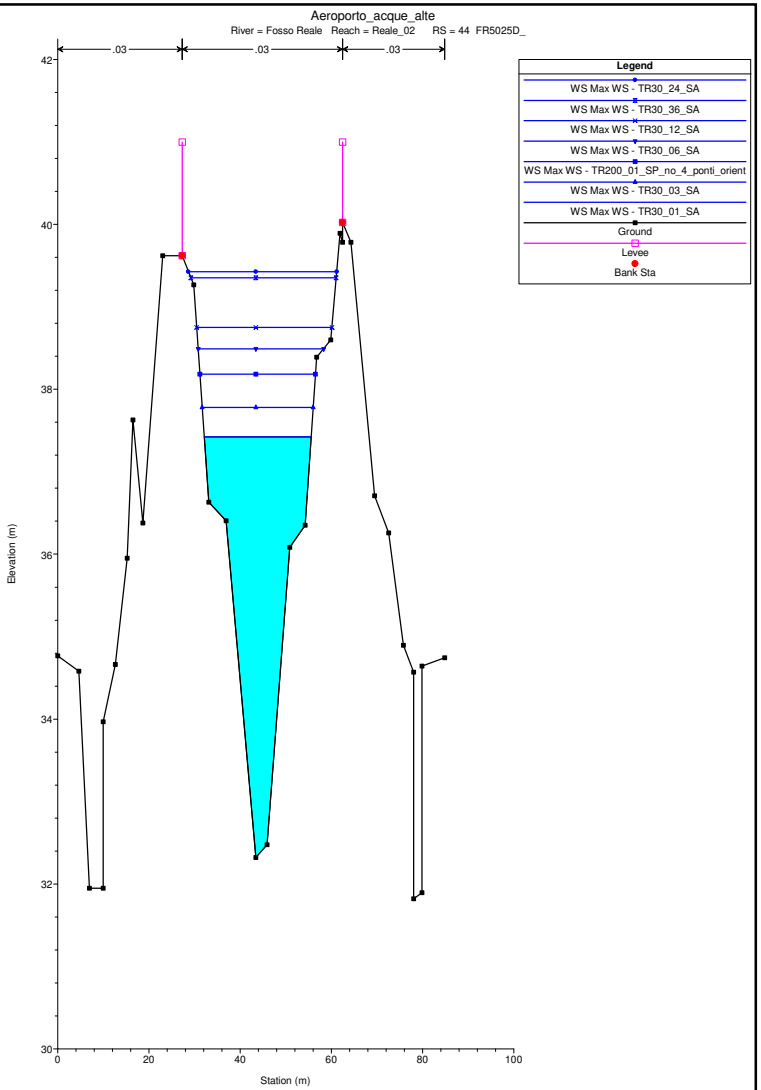
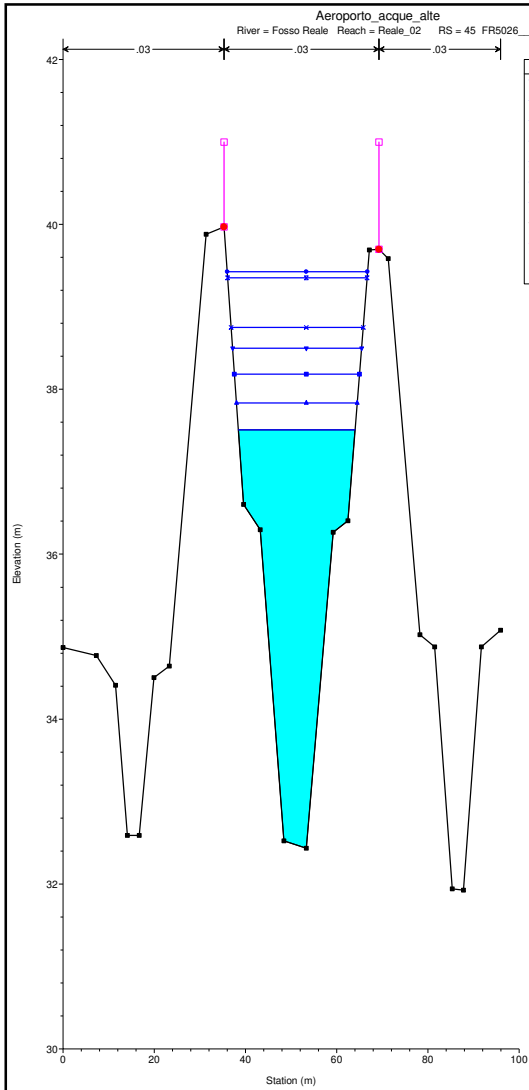
Legend	
WS Max WS - TR30_24_SA	Blue line with diamond
WS Max WS - TR30_36_SA	Blue line with square
WS Max WS - TR30_12_SA	Blue line with triangle
WS Max WS - TR30_06_SA	Blue line with circle
WS Max WS - TR200_01_SP_no_4_ponti_orient	Blue line with cross
WS Max WS - TR30_03_SA	Blue line with asterisk
WS Max WS - TR30_01_SA	Blue line with dot
Ground	Black line
Levee	Pink line
Bank Sta	Red dot

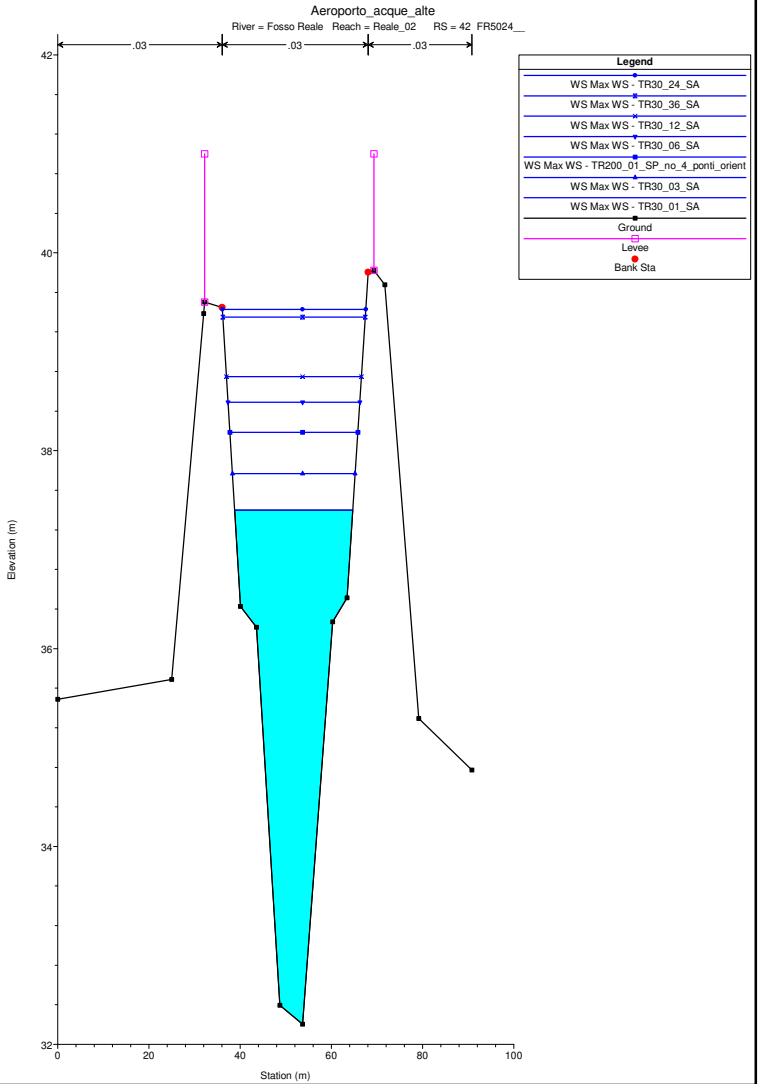
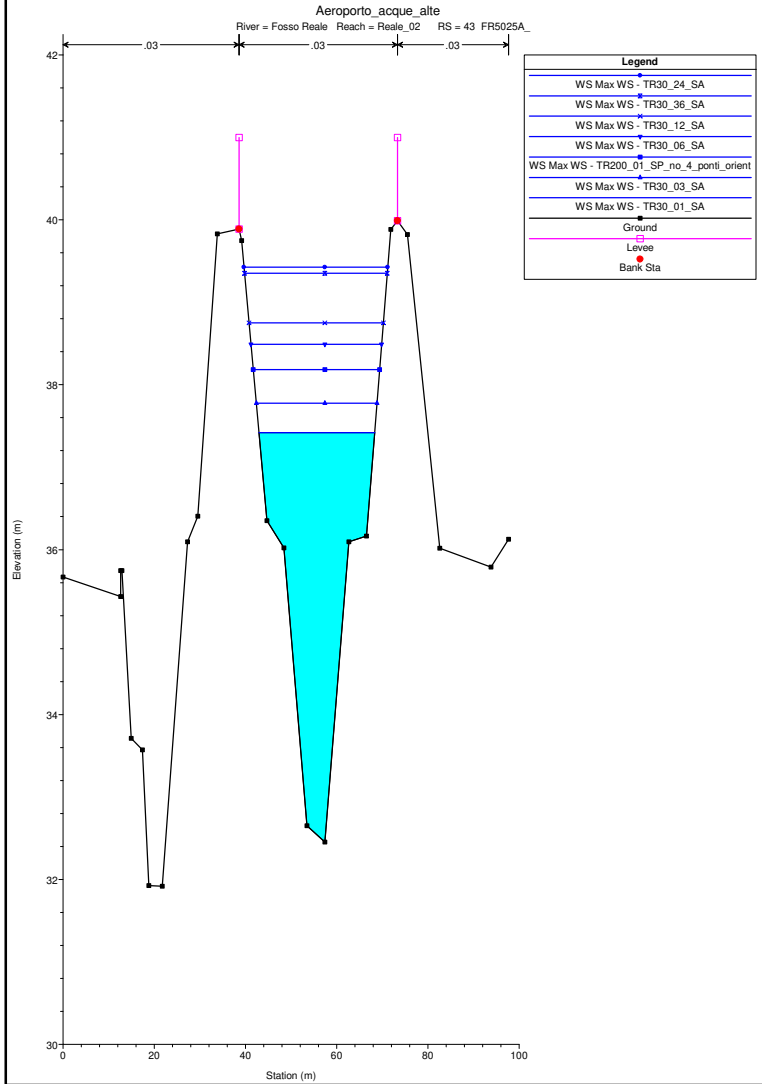
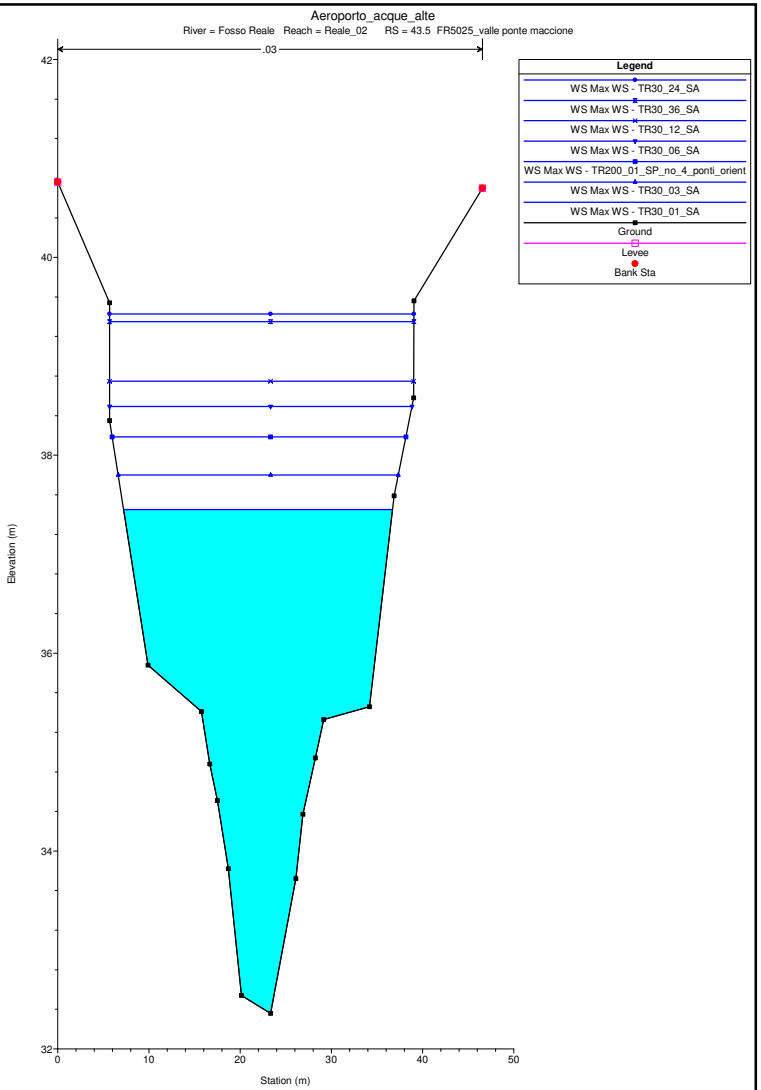
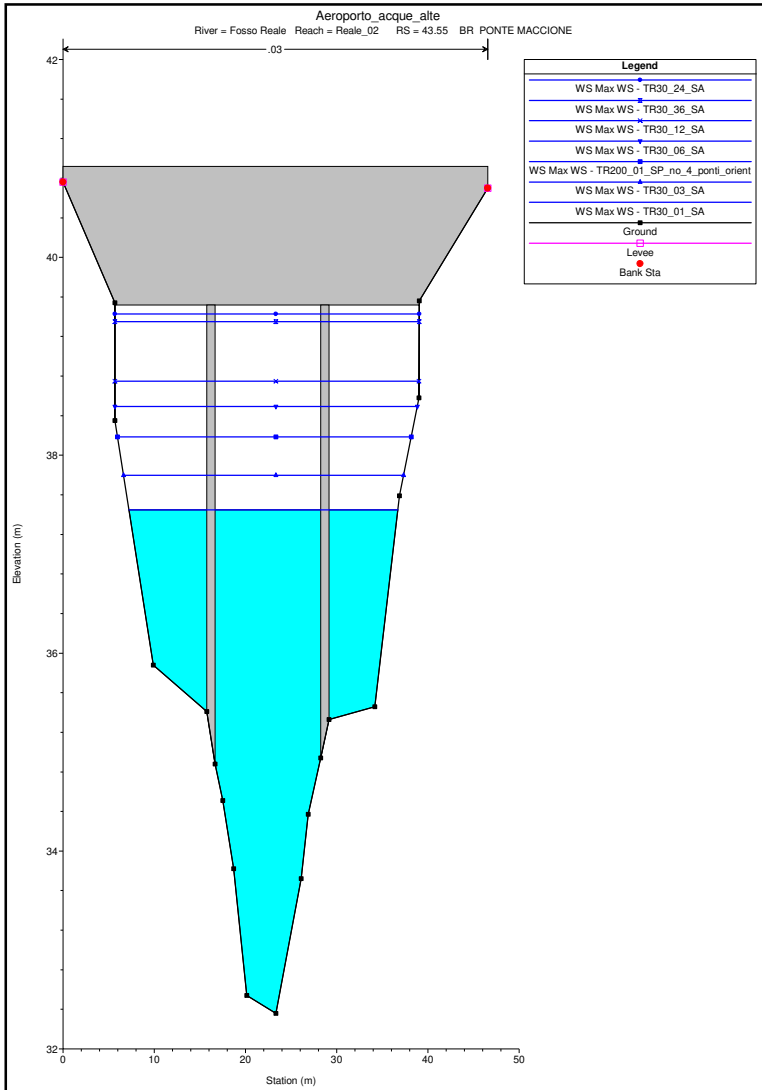
Aeroporto_acque_alte

River = Fosso Reale Reach = Reale_02 RS = 46 FR5027

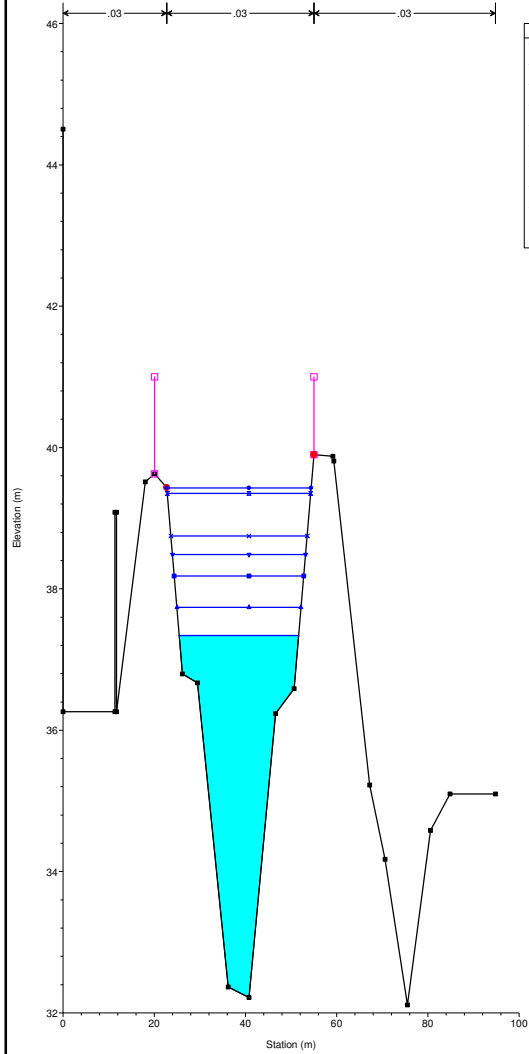


Legend	
WS Max WS - TR30_24_SA	Blue line with diamond
WS Max WS - TR30_36_SA	Blue line with square
WS Max WS - TR30_12_SA	Blue line with triangle
WS Max WS - TR30_06_SA	Blue line with circle
WS Max WS - TR200_01_SP_no_4_ponti_orient	Blue line with cross
WS Max WS - TR30_03_SA	Blue line with asterisk
WS Max WS - TR30_01_SA	Blue line with dot
Ground	Black line
Levee	Pink line
Bank Sta	Red dot



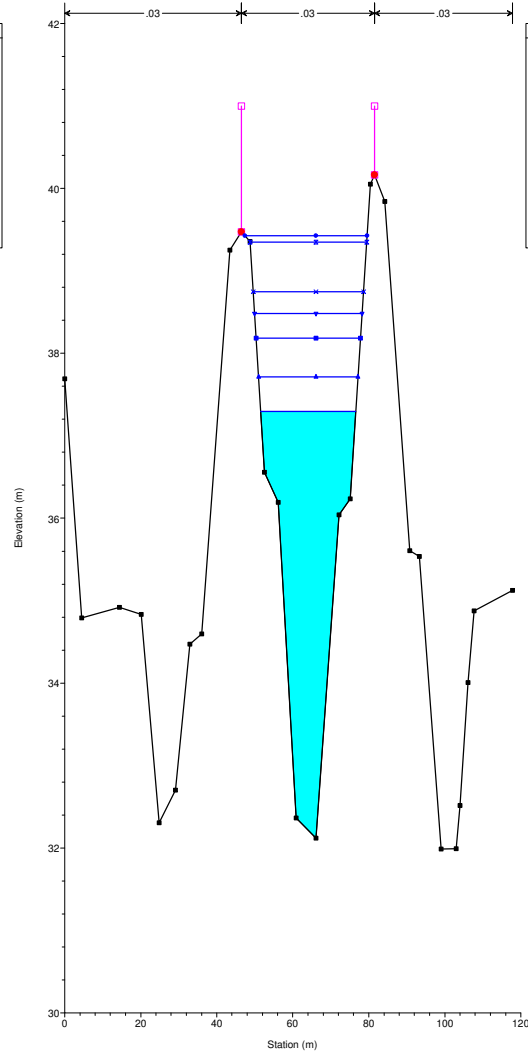


Aeroporto_acque_alte
River = Fosso Reale Reach = Reale_02 RS = 41 FR5023



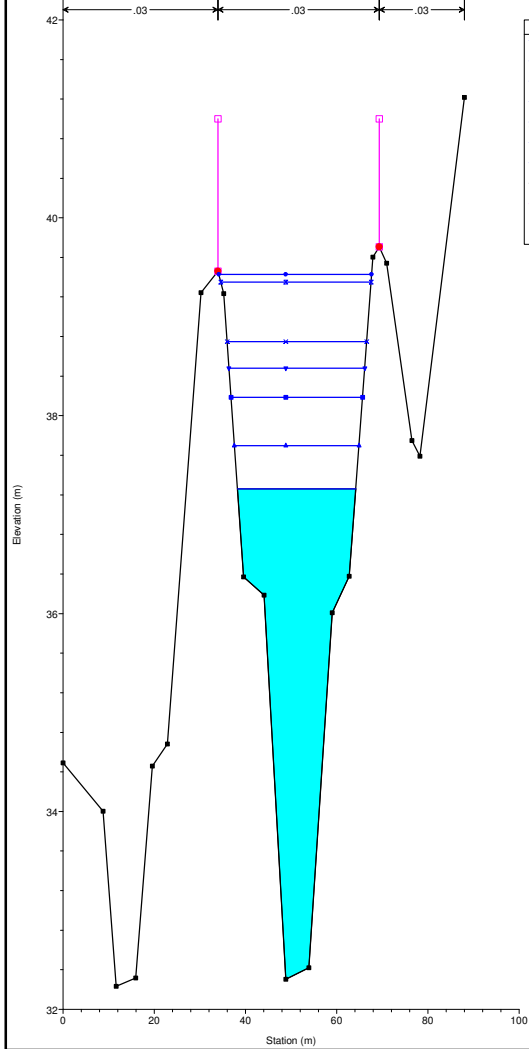
Legend	
WS Max WS - TR30_24_SA	←
WS Max WS - TR30_36_SA	←
WS Max WS - TR30_12_SA	←
WS Max WS - TR30_06_SA	←
WS Max WS - TR200_01_SP_no_4_ponti_orient	←
WS Max WS - TR30_03_SA	←
WS Max WS - TR30_01_SA	←
Ground	—
Levee	—
Bank Sta	●

Aeroporto_acque_alte
River = Fosso Reale Reach = Reale_02 RS = 40 FR5022



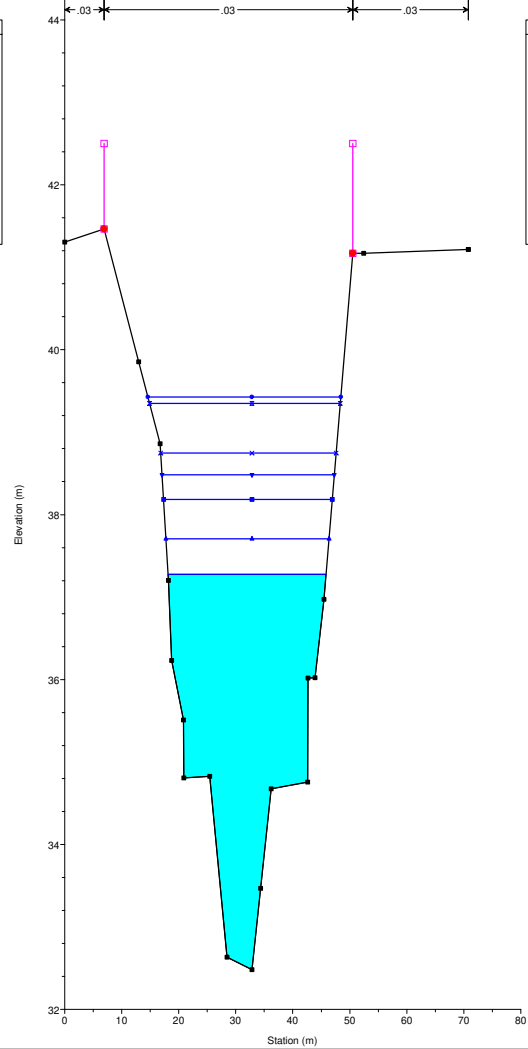
Legend	
WS Max WS - TR30_24_SA	←
WS Max WS - TR30_36_SA	←
WS Max WS - TR30_12_SA	←
WS Max WS - TR30_06_SA	←
WS Max WS - TR200_01_SP_no_4_ponti_orient	←
WS Max WS - TR30_03_SA	←
WS Max WS - TR30_01_SA	←
Ground	—
Levee	—
Bank Sta	●

Aeroporto_acque_alte
River = Fosso Reale Reach = Reale_02 RS = 39 FR5021D

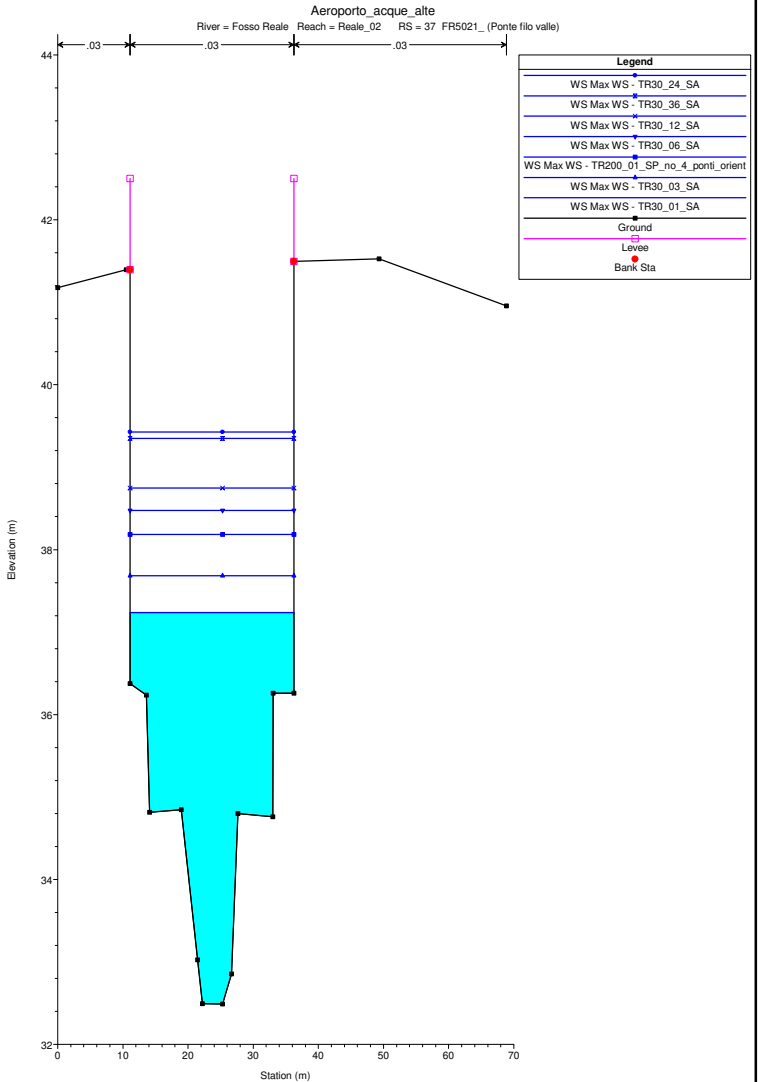
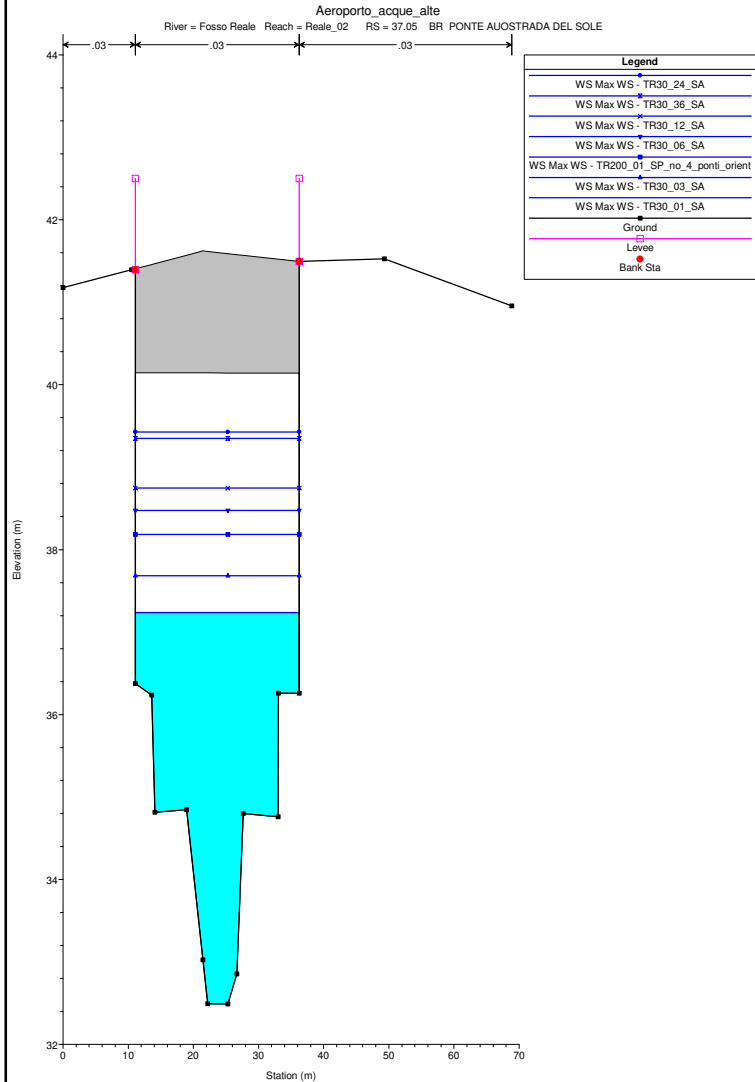
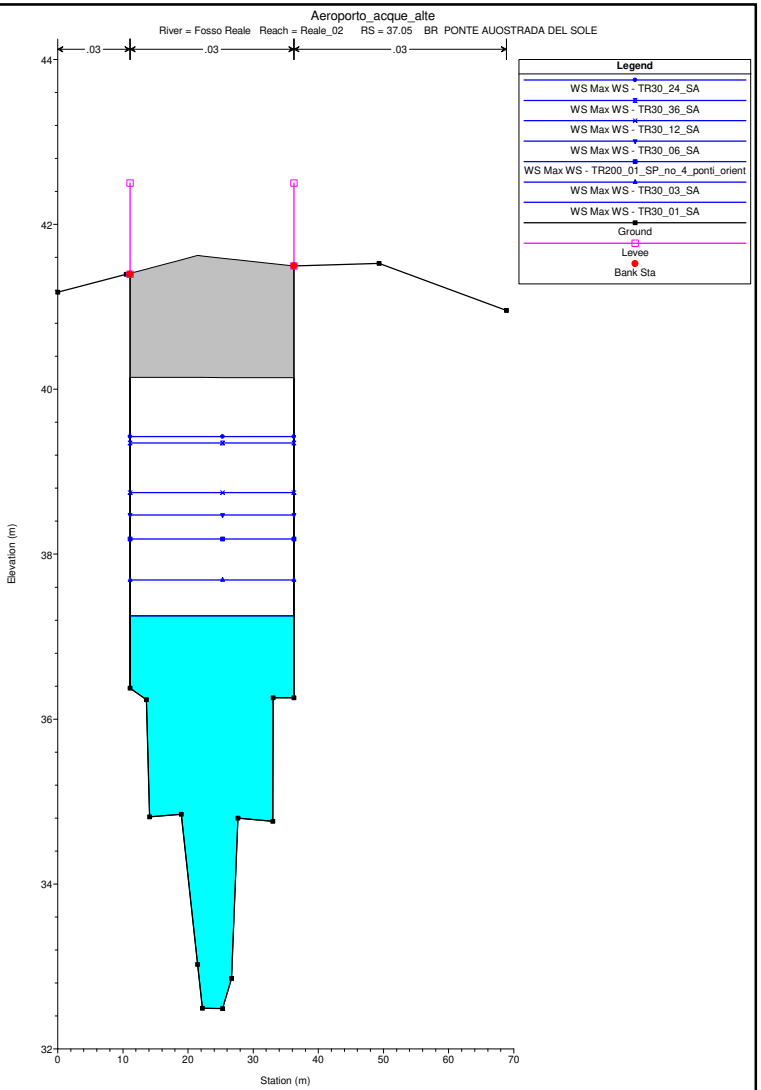
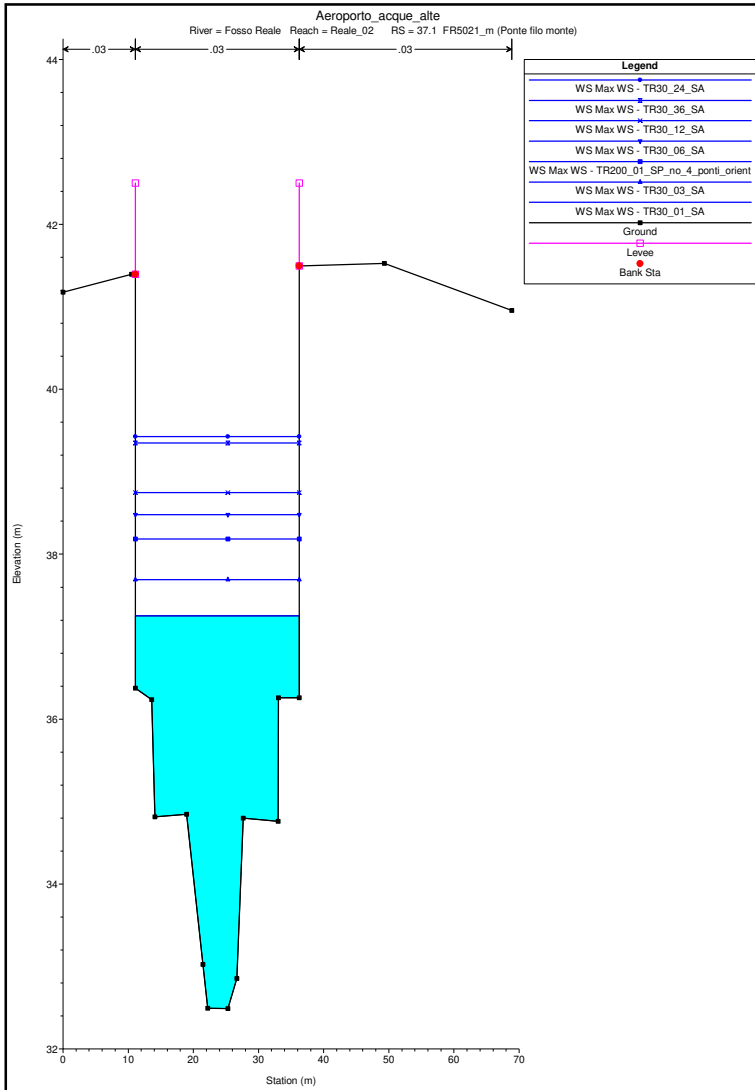


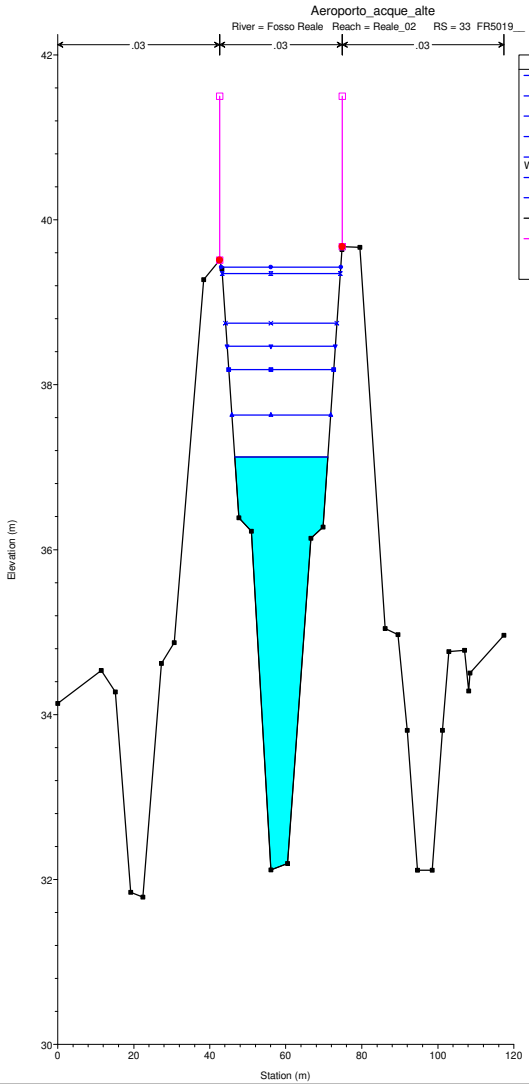
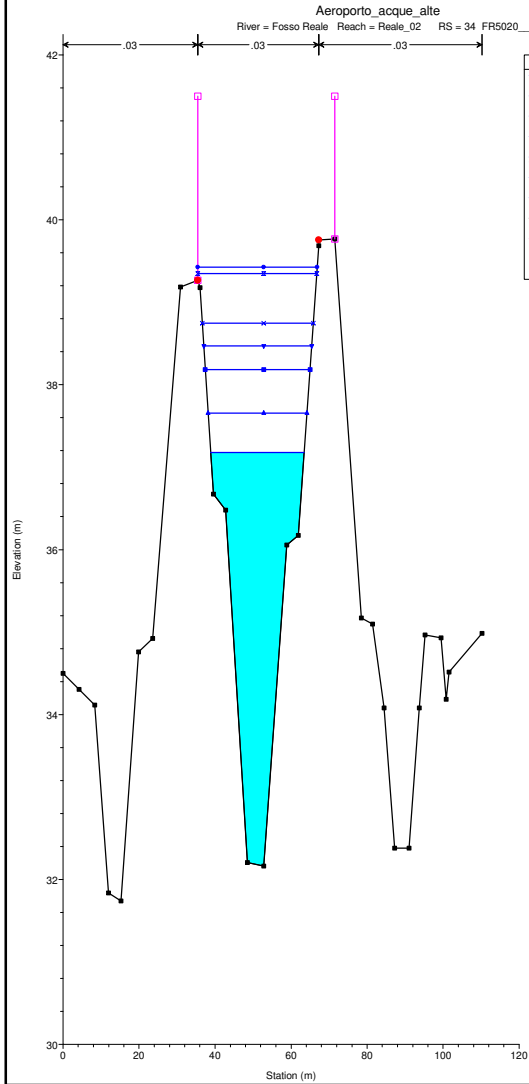
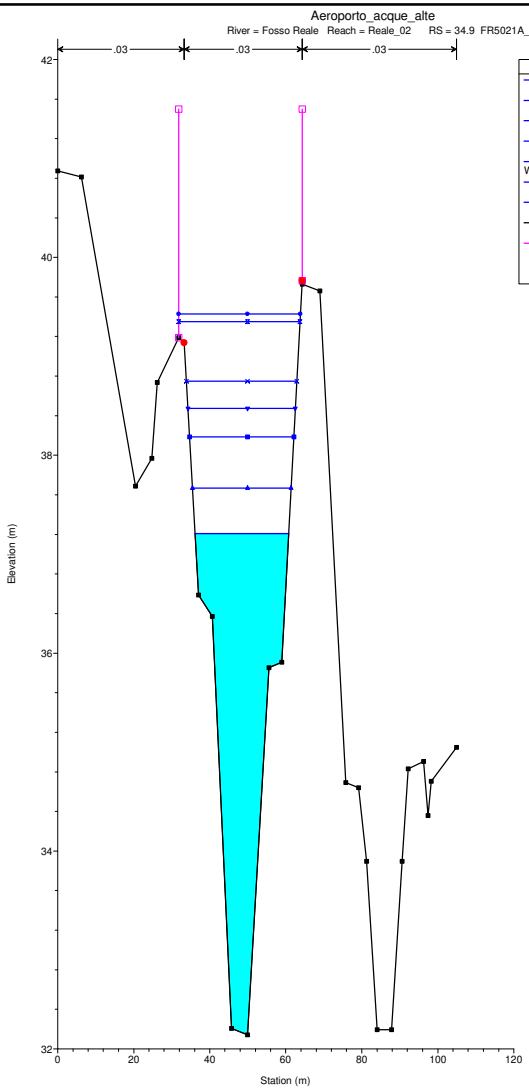
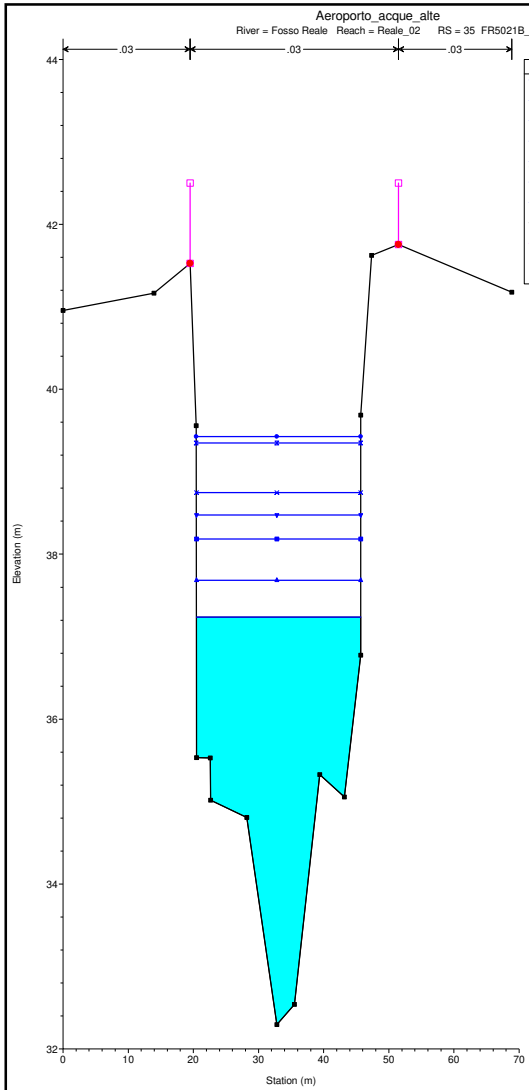
Legend	
WS Max WS - TR30_24_SA	←
WS Max WS - TR30_36_SA	←
WS Max WS - TR30_12_SA	←
WS Max WS - TR30_06_SA	←
WS Max WS - TR200_01_SP_no_4_ponti_orient	←
WS Max WS - TR30_03_SA	←
WS Max WS - TR30_01_SA	←
Ground	—
Levee	—
Bank Sta	●

Aeroporto_acque_alte
River = Fosso Reale Reach = Reale_02 RS = 38 FR5021C



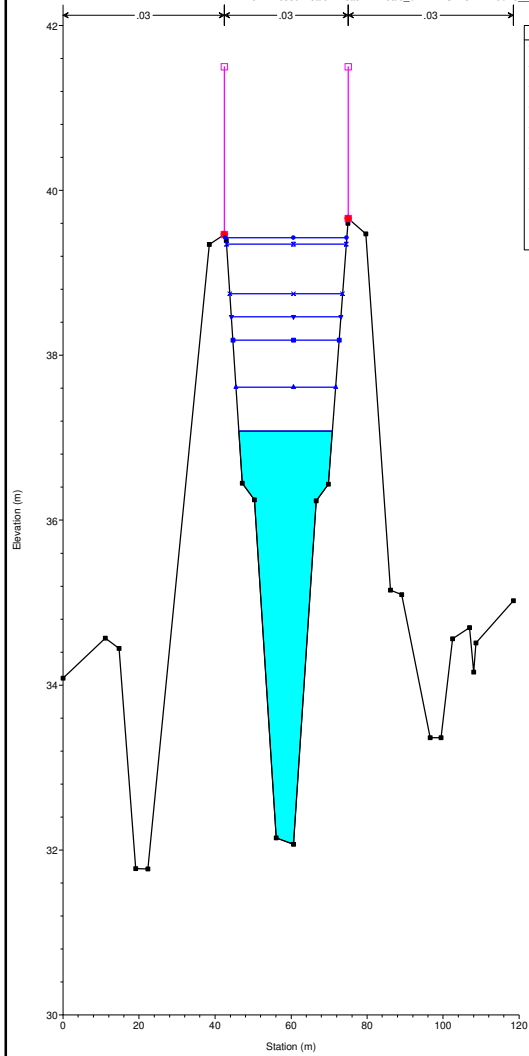
Legend	
WS Max WS - TR30_24_SA	←
WS Max WS - TR30_36_SA	←
WS Max WS - TR30_12_SA	←
WS Max WS - TR30_06_SA	←
WS Max WS - TR200_01_SP_no_4_ponti_orient	←
WS Max WS - TR30_03_SA	←
WS Max WS - TR30_01_SA	←
Ground	—
Levee	—
Bank Sta	●





Aeroporto_acque_alte

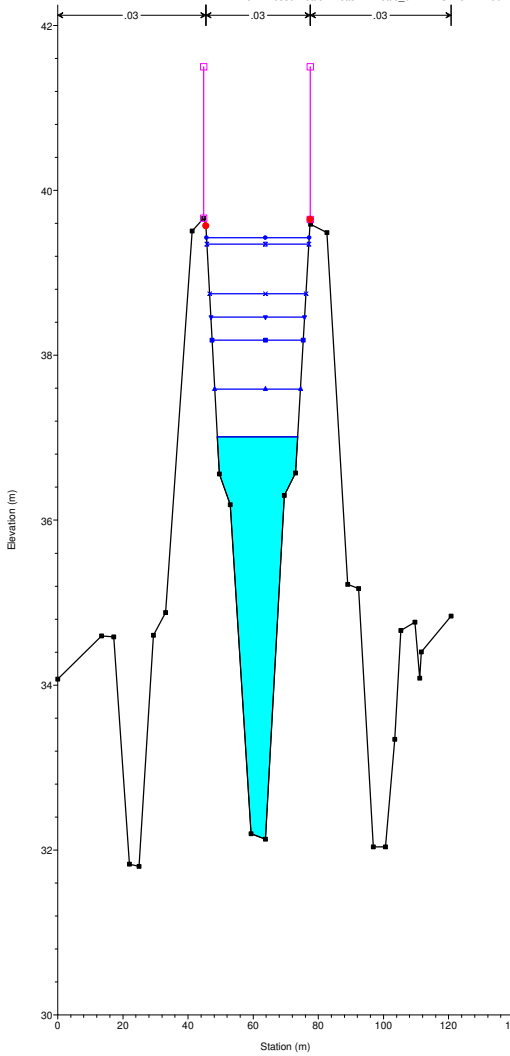
River = Fosso Reale Reach = Reale_02 RS = 32 FR5018



Legend	
WS Max WS - TR30_24_SA	Blue line with diamond
WS Max WS - TR30_36_SA	Blue line with square
WS Max WS - TR30_12_SA	Blue line with triangle
WS Max WS - TR30_06_SA	Blue line with circle
WS Max WS - TR200_01_SP_no_4_ponti_orient	Blue line with cross
WS Max WS - TR30_03_SA	Blue line with asterisk
WS Max WS - TR30_01_SA	Blue line with plus
Ground	Black line
Levee	Pink line
Bank Sta	Red dot

Aeroporto_acque_alte

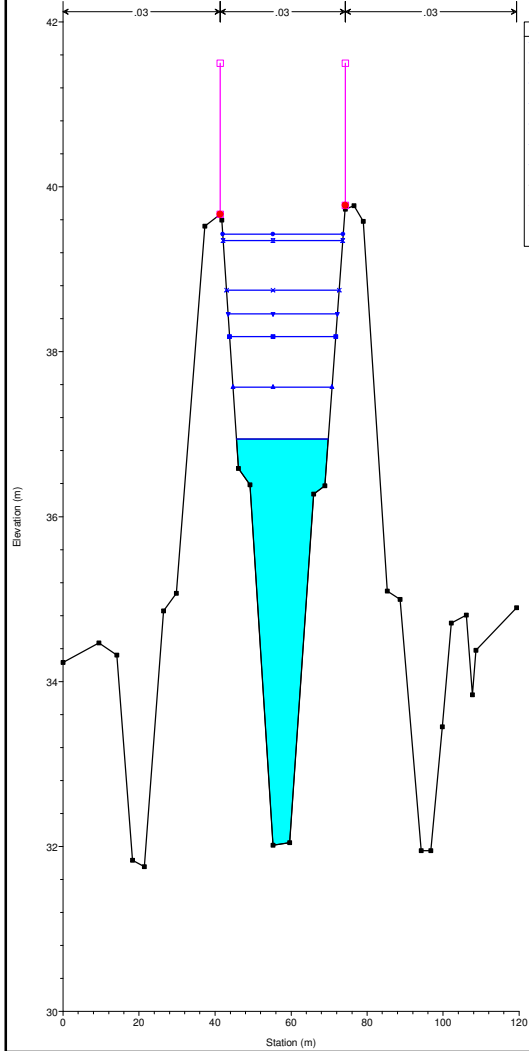
River = Fosso Reale Reach = Reale_02 RS = 31 FR5017



Legend	
WS Max WS - TR30_24_SA	Blue line with diamond
WS Max WS - TR30_36_SA	Blue line with square
WS Max WS - TR30_12_SA	Blue line with triangle
WS Max WS - TR30_06_SA	Blue line with circle
WS Max WS - TR200_01_SP_no_4_ponti_orient	Blue line with cross
WS Max WS - TR30_03_SA	Blue line with asterisk
WS Max WS - TR30_01_SA	Blue line with plus
Ground	Black line
Levee	Pink line
Bank Sta	Red dot

Aeroporto_acque_alte

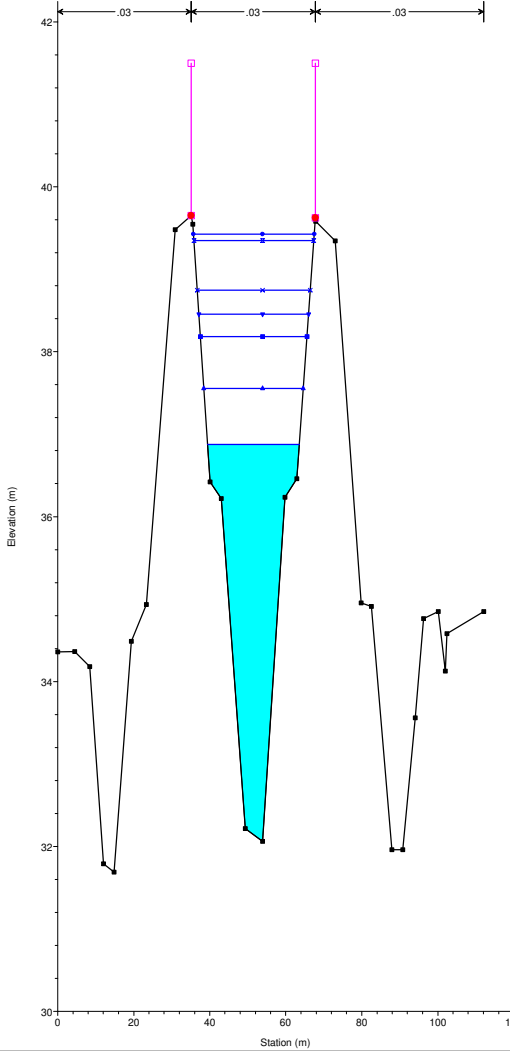
River = Fosso Reale Reach = Reale_02 RS = 30 FR5016



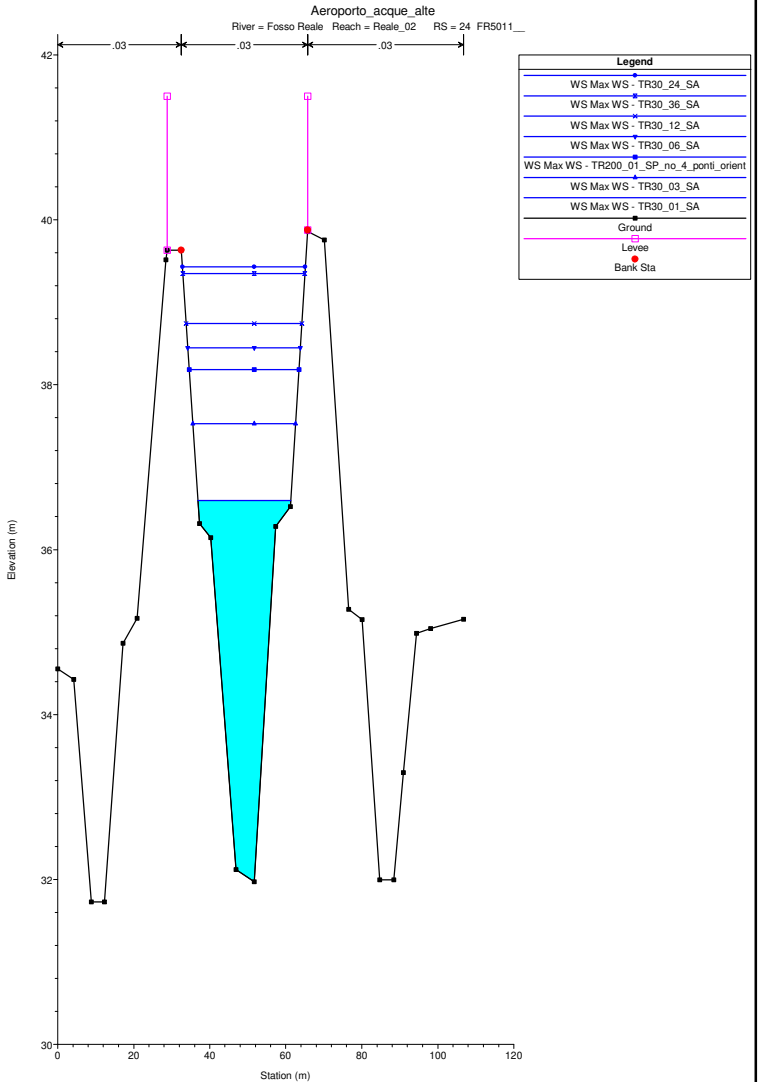
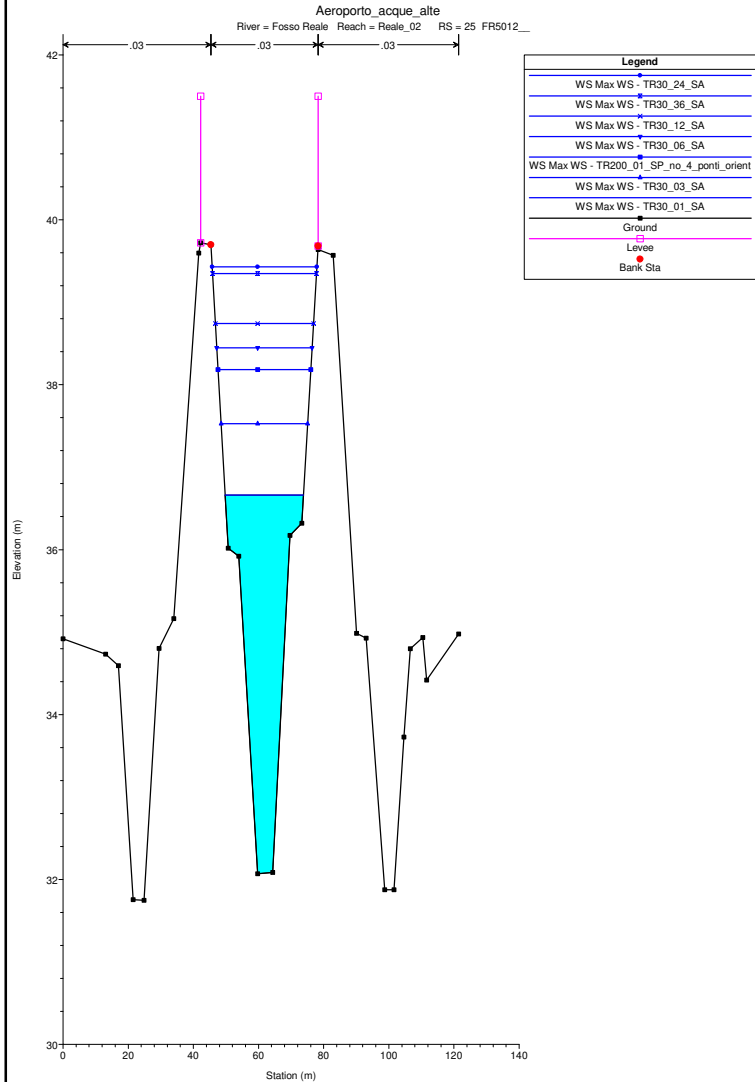
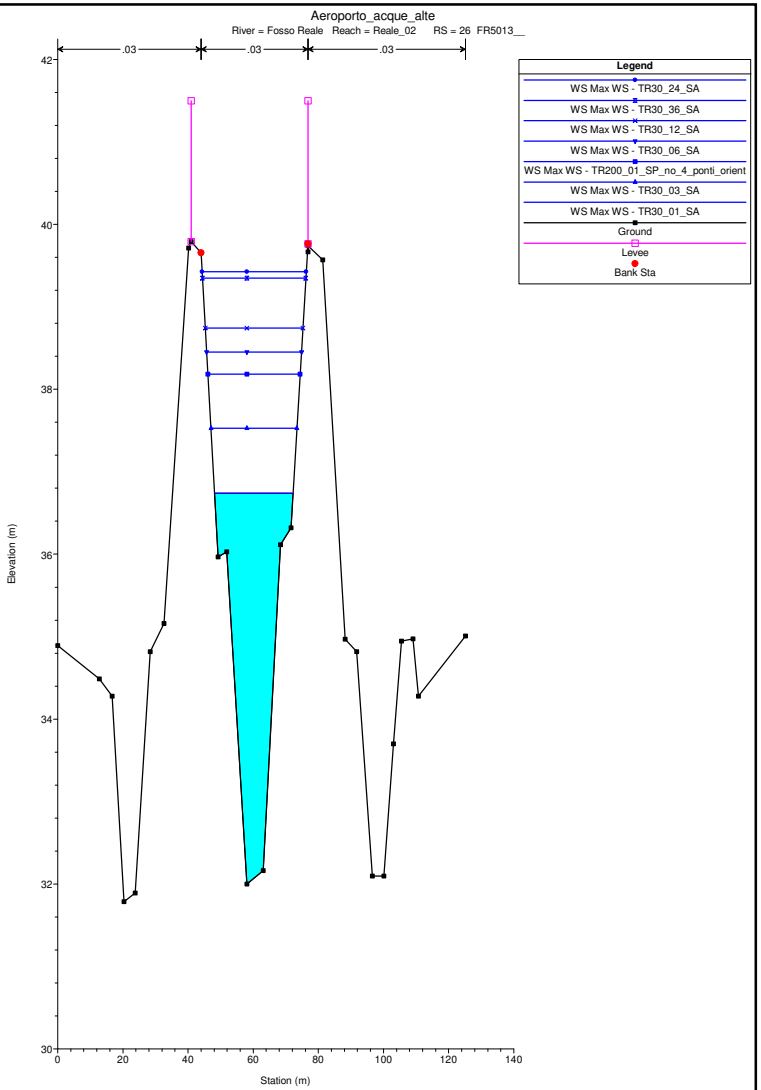
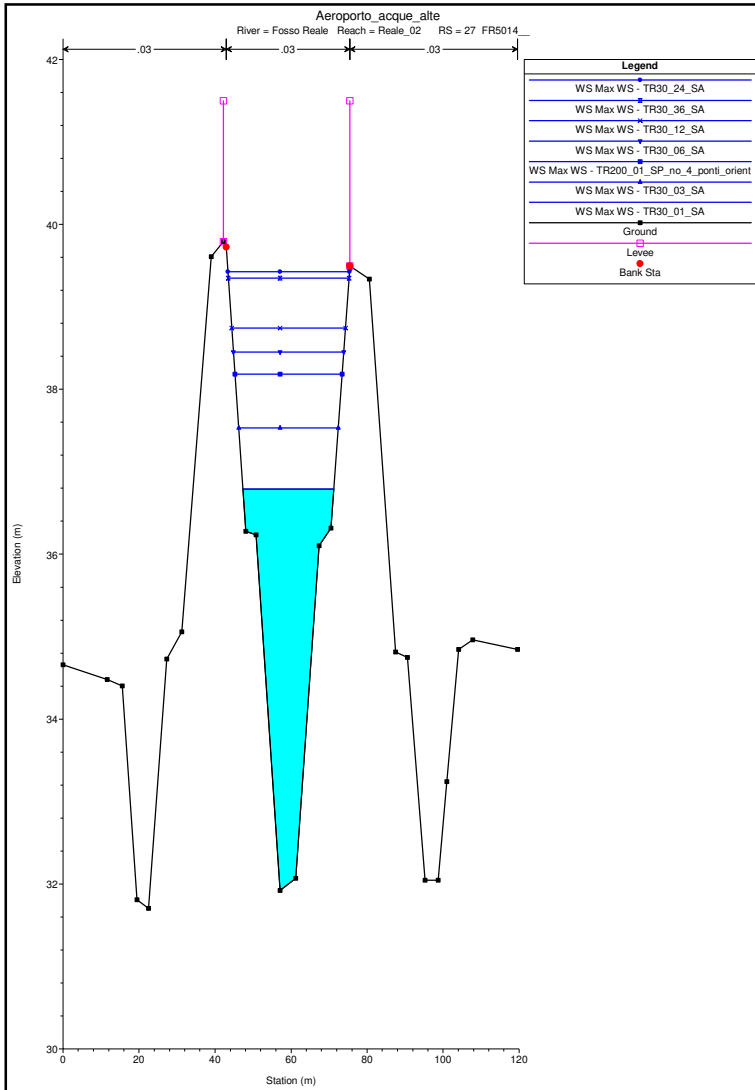
Legend	
WS Max WS - TR30_24_SA	Blue line with diamond
WS Max WS - TR30_36_SA	Blue line with square
WS Max WS - TR30_12_SA	Blue line with triangle
WS Max WS - TR30_06_SA	Blue line with circle
WS Max WS - TR200_01_SP_no_4_ponti_orient	Blue line with cross
WS Max WS - TR30_03_SA	Blue line with asterisk
WS Max WS - TR30_01_SA	Blue line with plus
Ground	Black line
Levee	Pink line
Bank Sta	Red dot

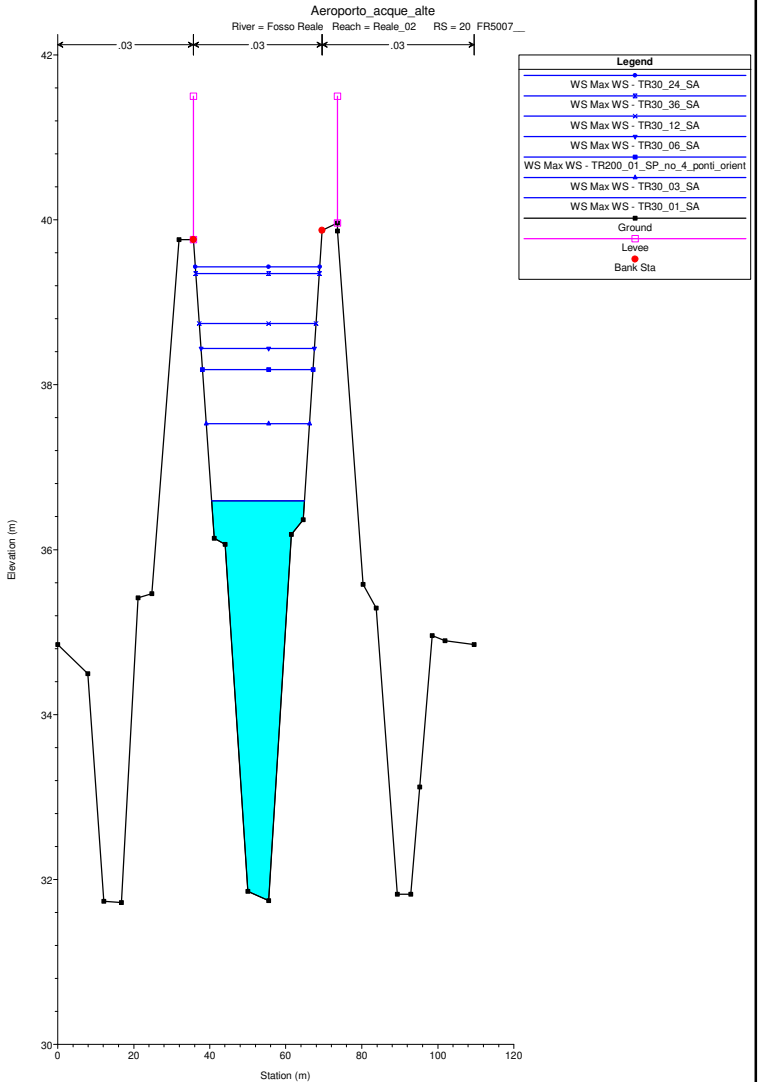
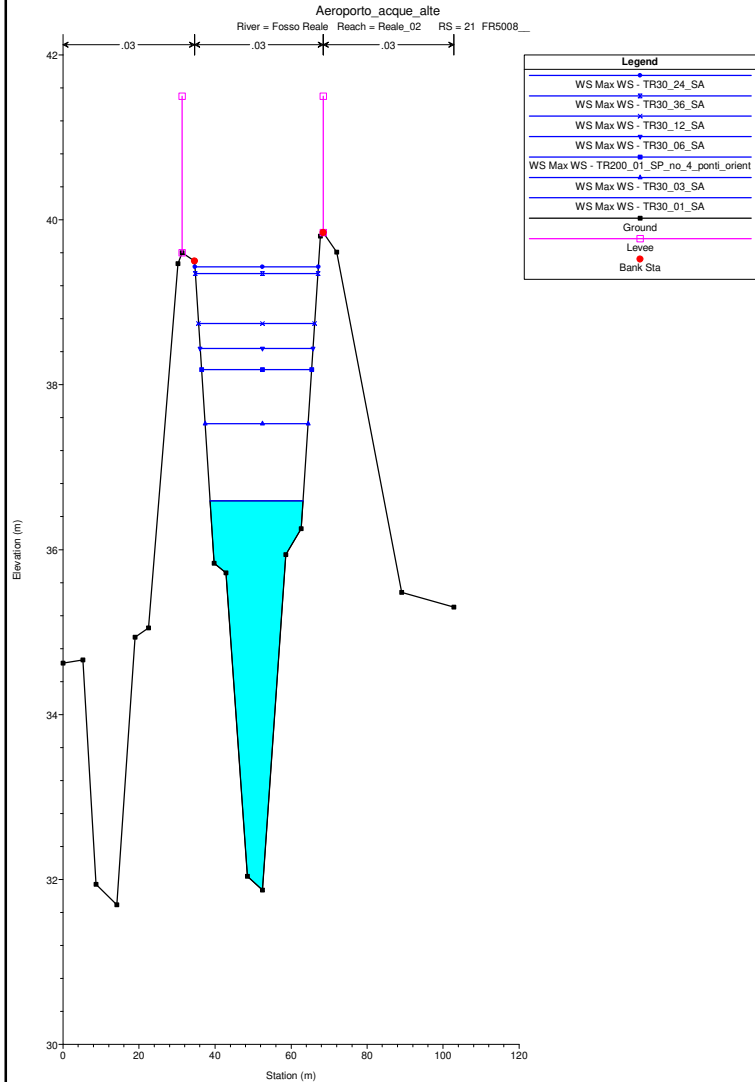
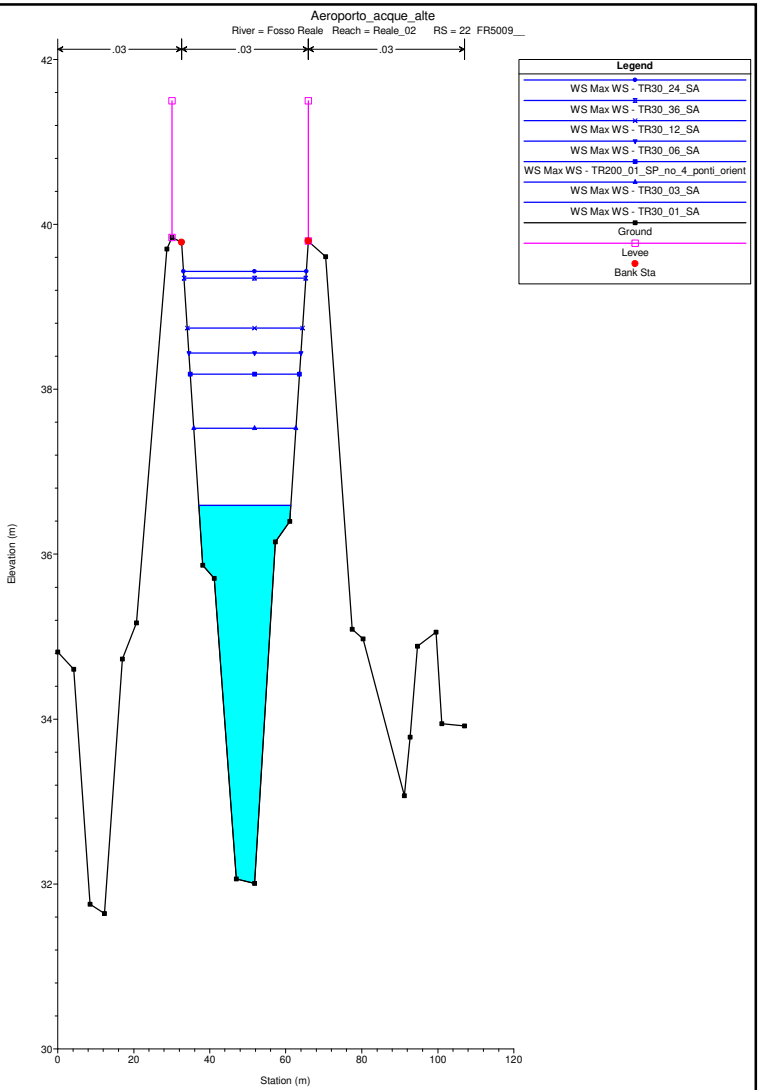
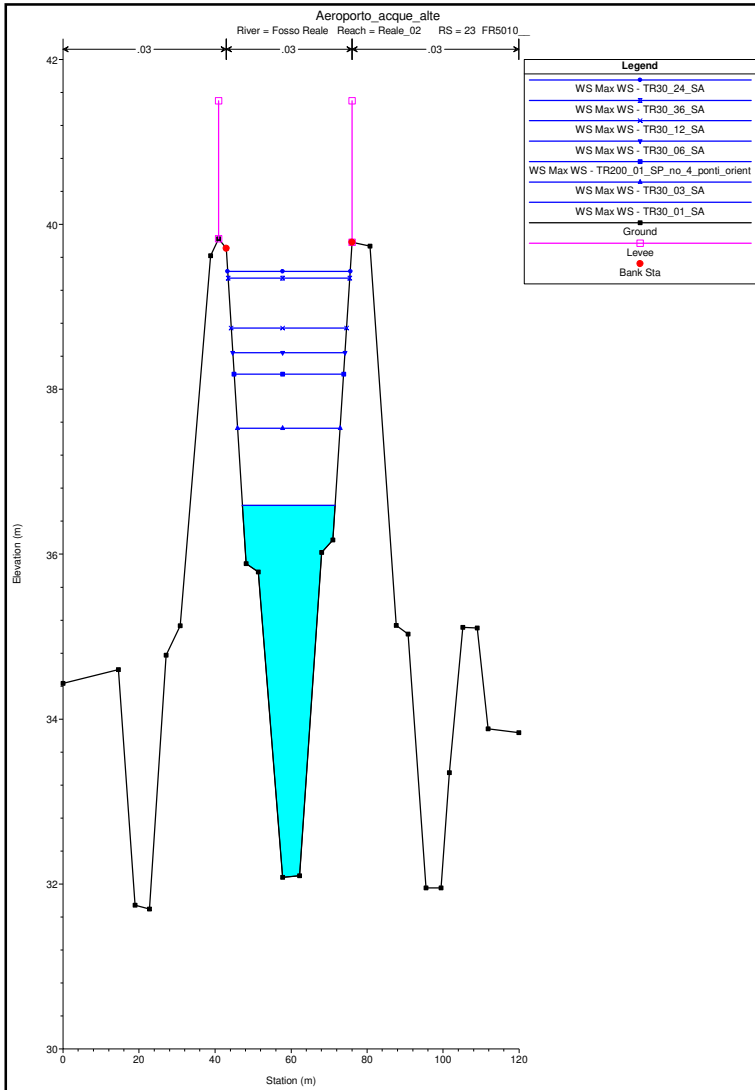
Aeroporto_acque_alte

River = Fosso Reale Reach = Reale_02 RS = 29 FR5015

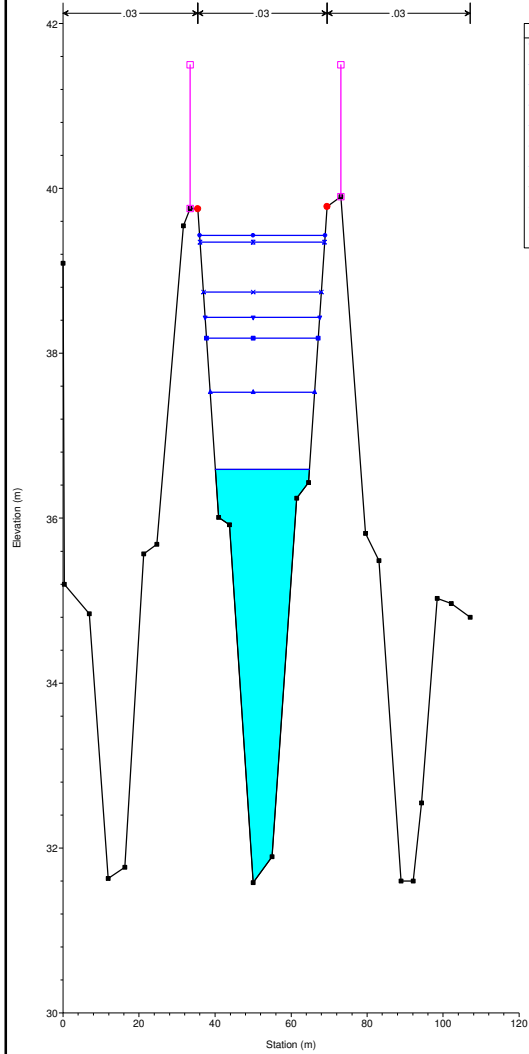


Legend	
WS Max WS - TR30_24_SA	Blue line with diamond
WS Max WS - TR30_36_SA	Blue line with square
WS Max WS - TR30_12_SA	Blue line with triangle
WS Max WS - TR30_06_SA	Blue line with circle
WS Max WS - TR200_01_SP_no_4_ponti_orient	Blue line with cross
WS Max WS - TR30_03_SA	Blue line with asterisk
WS Max WS - TR30_01_SA	Blue line with plus
Ground	Black line
Levee	Pink line
Bank Sta	Red dot



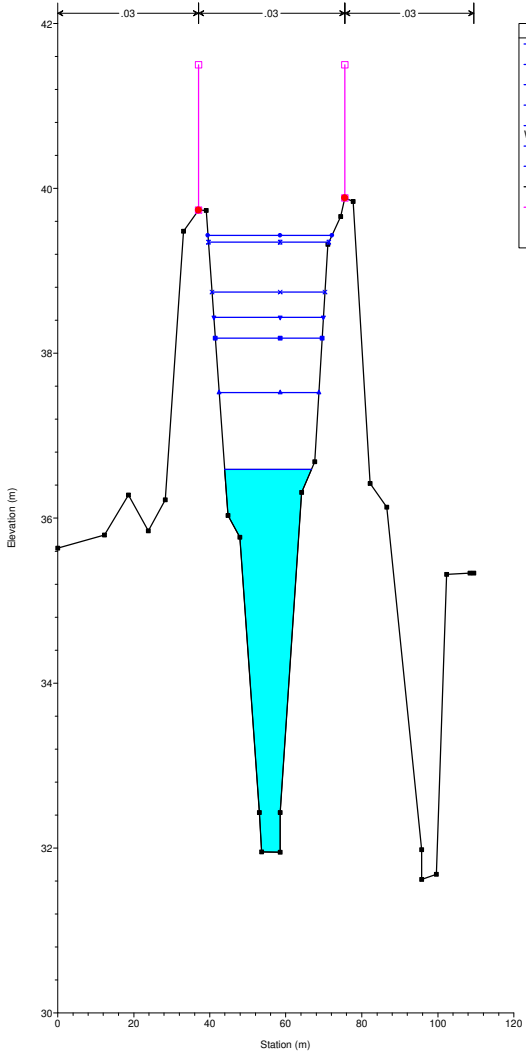


Aeroporto_acque_alte
River = Fosso Reale Reach = Reale_02 RS = 19 FR5006_



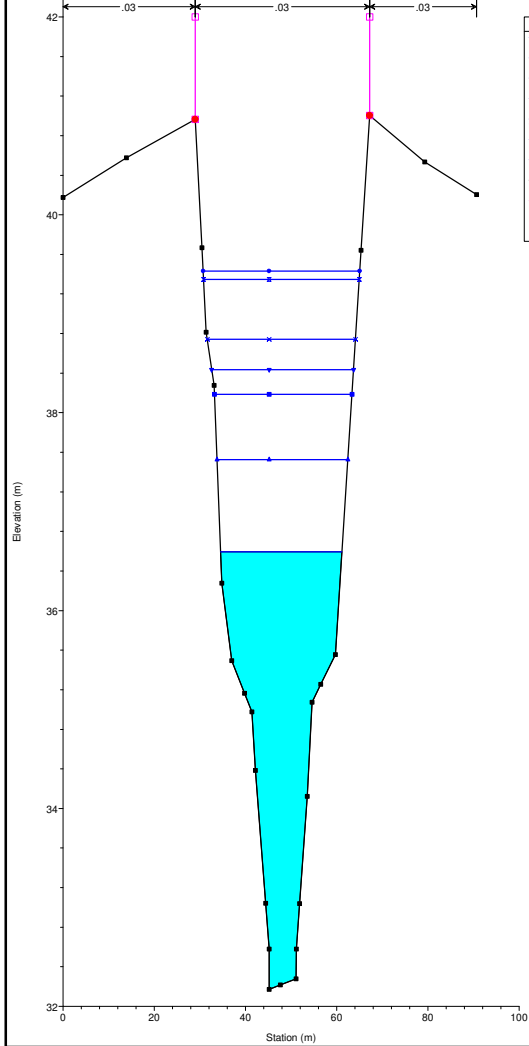
Legend	
WS Max WS - TR30_24_SA	←
WS Max WS - TR30_36_SA	←
WS Max WS - TR30_12_SA	←
WS Max WS - TR30_06_SA	←
WS Max WS - TR200_01_SP_no_4_ponti_orient	←
WS Max WS - TR30_03_SA	←
WS Max WS - TR30_01_SA	←
Ground	—
Levee	—
Bank Sta	●

Aeroporto_acque_alte
River = Fosso Reale Reach = Reale_02 RS = 18 FR5005D_



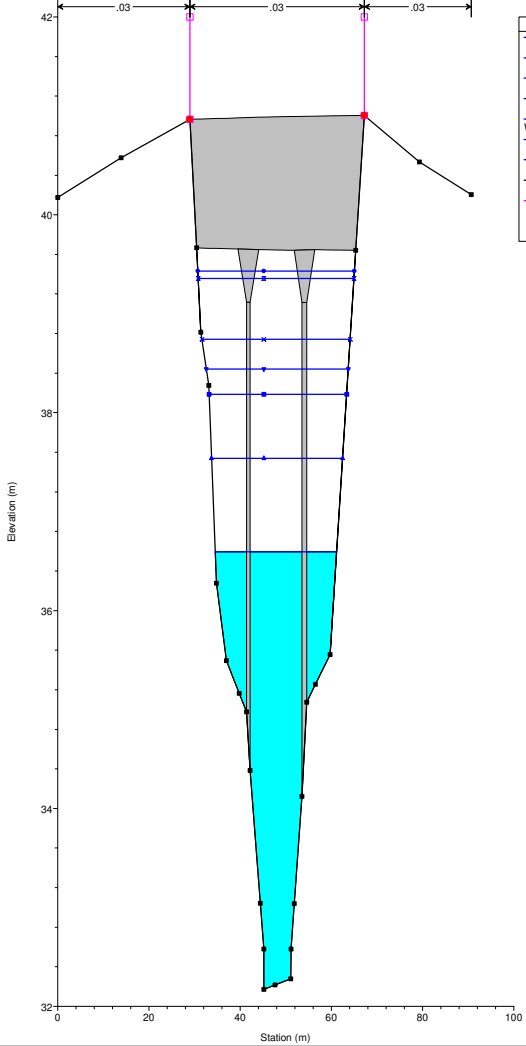
Legend	
WS Max WS - TR30_24_SA	←
WS Max WS - TR30_36_SA	←
WS Max WS - TR30_12_SA	←
WS Max WS - TR30_06_SA	←
WS Max WS - TR200_01_SP_no_4_ponti_orient	←
WS Max WS - TR30_03_SA	←
WS Max WS - TR30_01_SA	←
Ground	—
Levee	—
Bank Sta	●

Aeroporto_acque_alte
River = Fosso Reale Reach = Reale_02 RS = 17 FR5005C_ (Ponte filo monte)

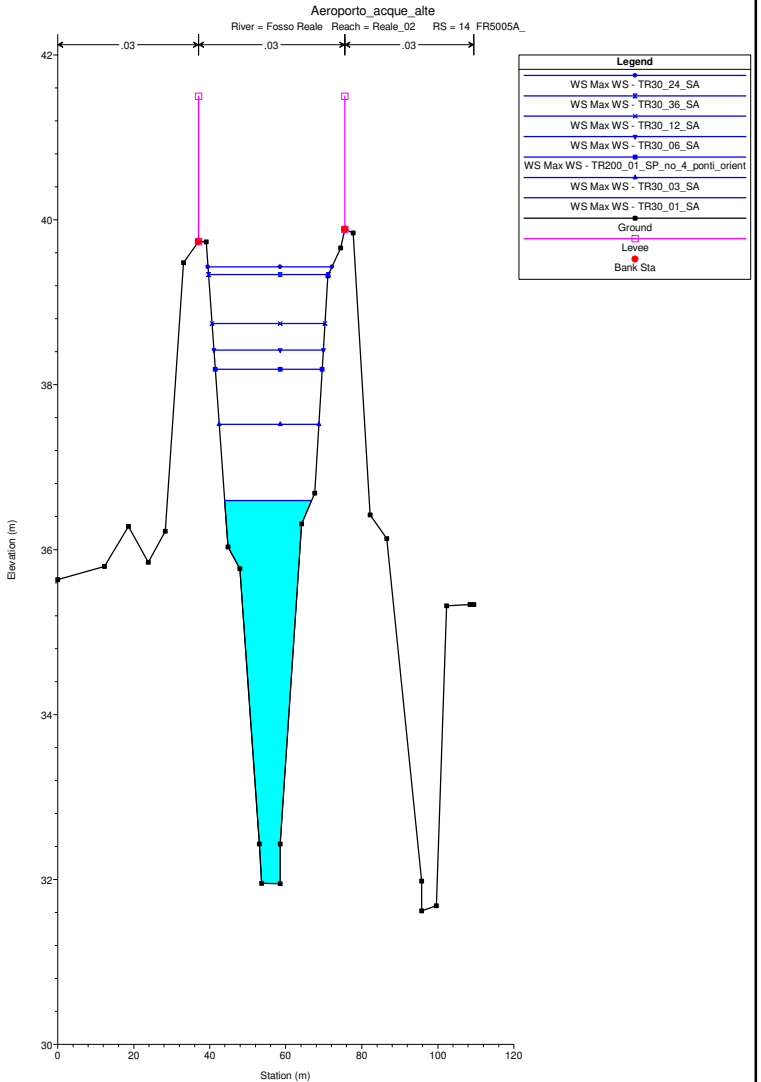
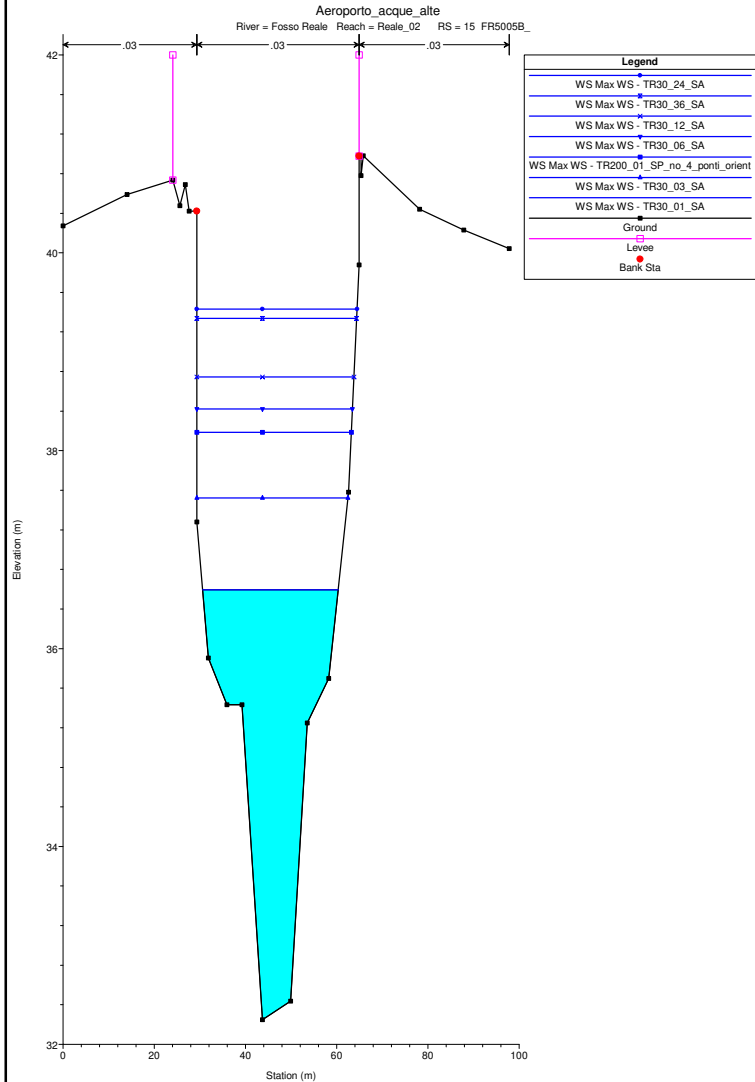
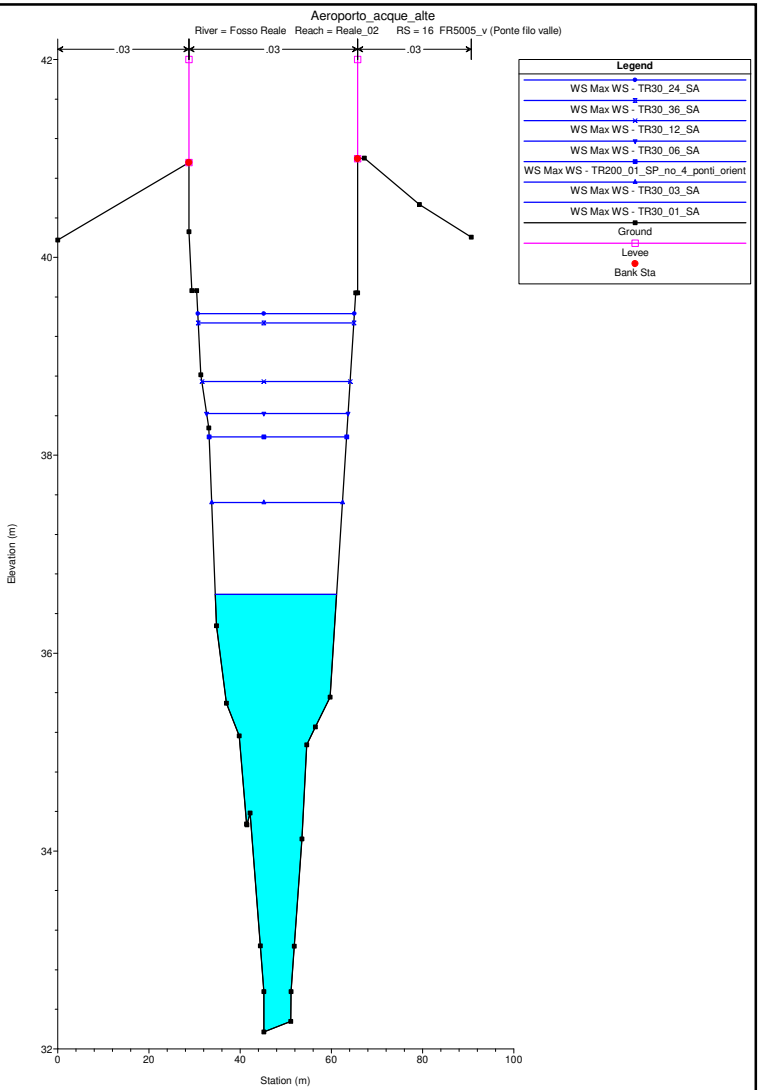
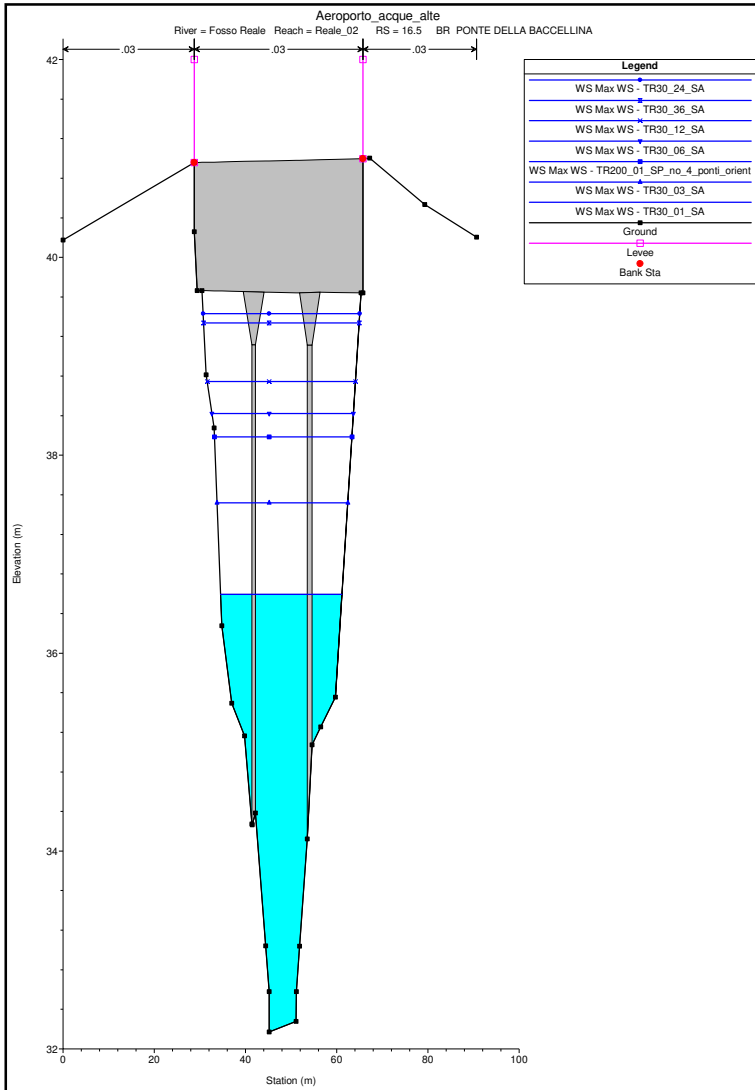


Legend	
WS Max WS - TR30_24_SA	←
WS Max WS - TR30_36_SA	←
WS Max WS - TR30_12_SA	←
WS Max WS - TR30_06_SA	←
WS Max WS - TR200_01_SP_no_4_ponti_orient	←
WS Max WS - TR30_03_SA	←
WS Max WS - TR30_01_SA	←
Ground	—
Levee	—
Bank Sta	●

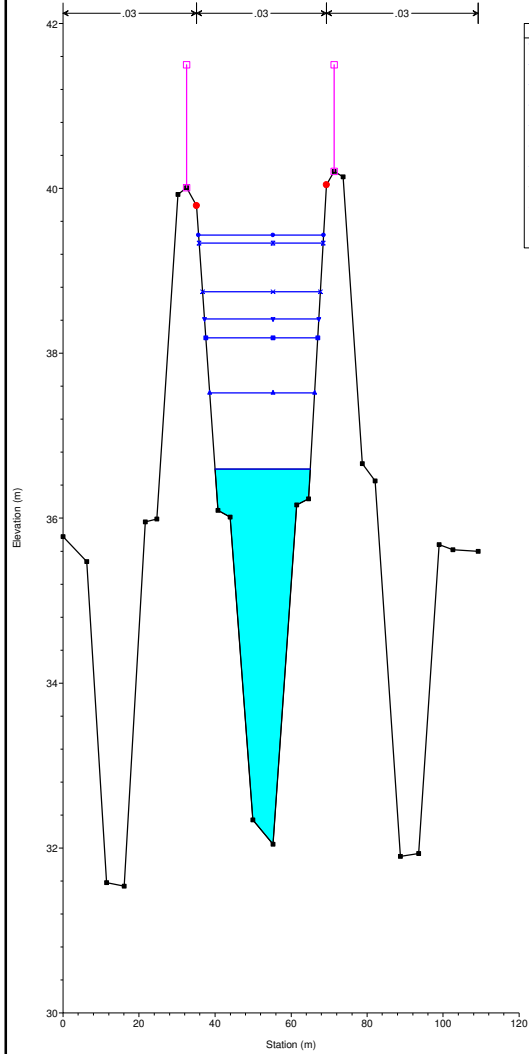
Aeroporto_acque_alte
River = Fosso Reale Reach = Reale_02 RS = 16.5 BR PONTE DELLA BACCELLINA



Legend	
WS Max WS - TR30_24_SA	←
WS Max WS - TR30_36_SA	←
WS Max WS - TR30_12_SA	←
WS Max WS - TR30_06_SA	←
WS Max WS - TR200_01_SP_no_4_ponti_orient	←
WS Max WS - TR30_03_SA	←
WS Max WS - TR30_01_SA	←
Ground	—
Levee	—
Bank Sta	●

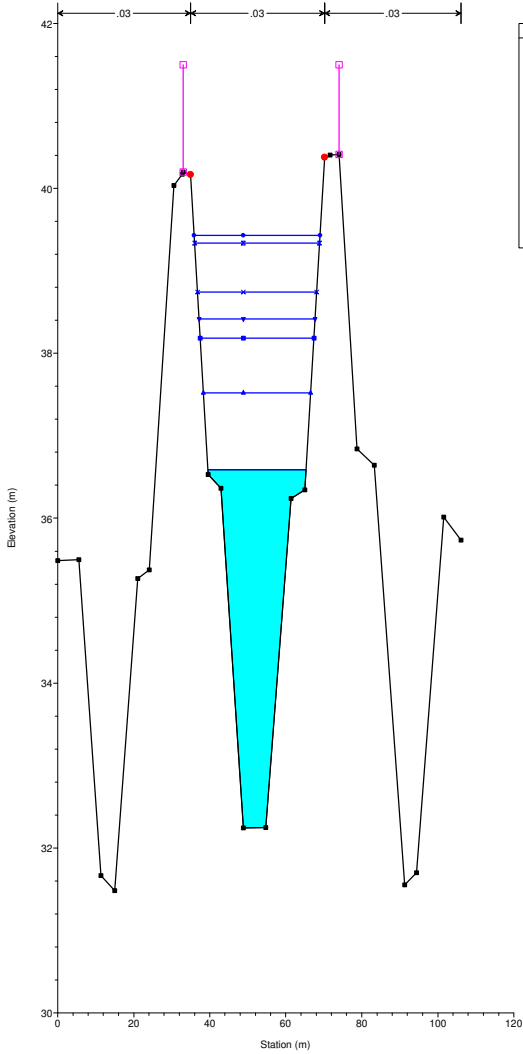


Aeroporto_acque_alte
River = Fosso Reale Reach = Reale_02 RS = 13 FR5004_



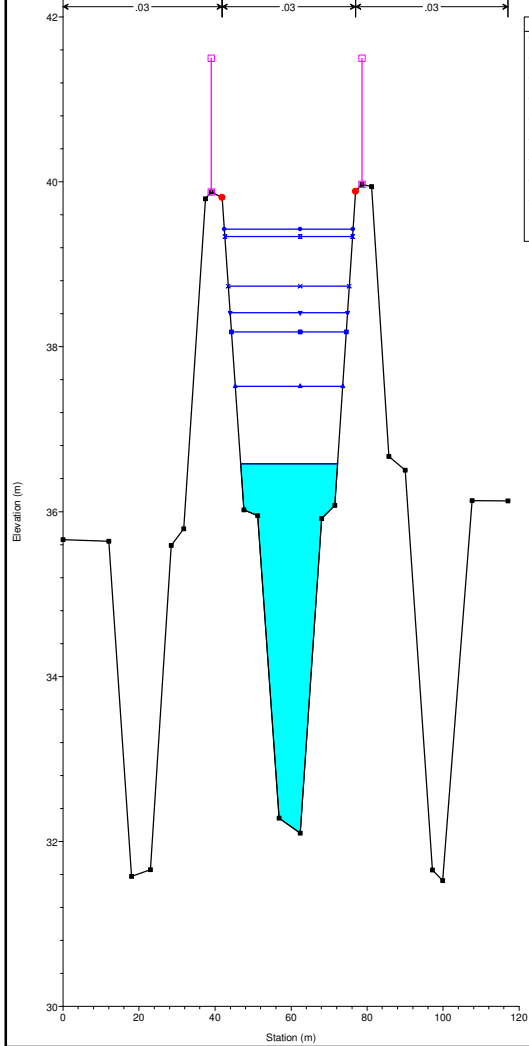
Legend	
WS Max WS - TR30_24_SA	←
WS Max WS - TR30_36_SA	←
WS Max WS - TR30_12_SA	←
WS Max WS - TR30_06_SA	←
WS Max WS - TR200_01_SP_no_4_ponti_orient	←
WS Max WS - TR30_03_SA	←
WS Max WS - TR30_01_SA	←
Ground	—
Levee	—
Bank Sta	●

Aeroporto_acque_alte
River = Fosso Reale Reach = Reale_02 RS = 12 FR5003_



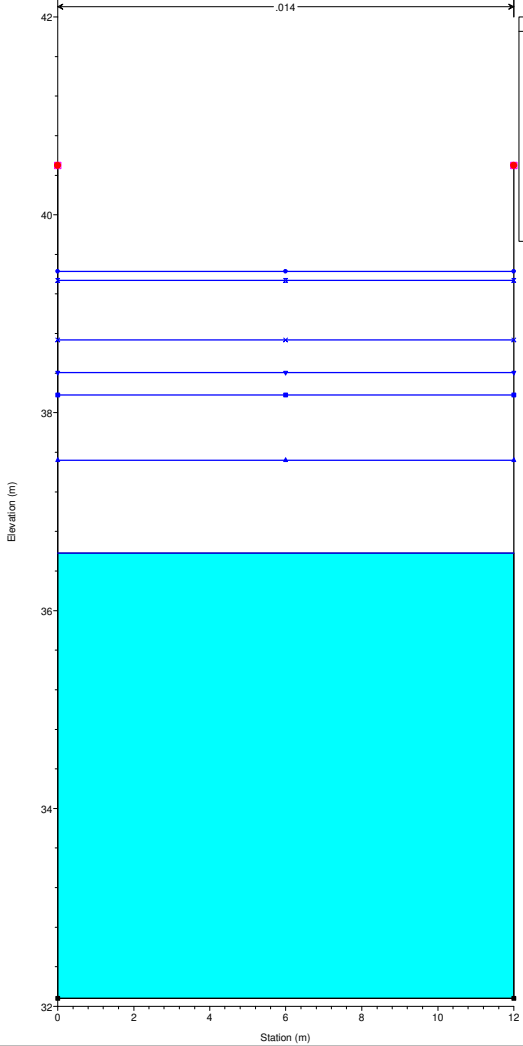
Legend	
WS Max WS - TR30_24_SA	←
WS Max WS - TR30_36_SA	←
WS Max WS - TR30_12_SA	←
WS Max WS - TR30_06_SA	←
WS Max WS - TR200_01_SP_no_4_ponti_orient	←
WS Max WS - TR30_03_SA	←
WS Max WS - TR30_01_SA	←
Ground	—
Levee	—
Bank Sta	●

Aeroporto_acque_alte
River = Fosso Reale Reach = Reale_02 RS = 11 FR5002_

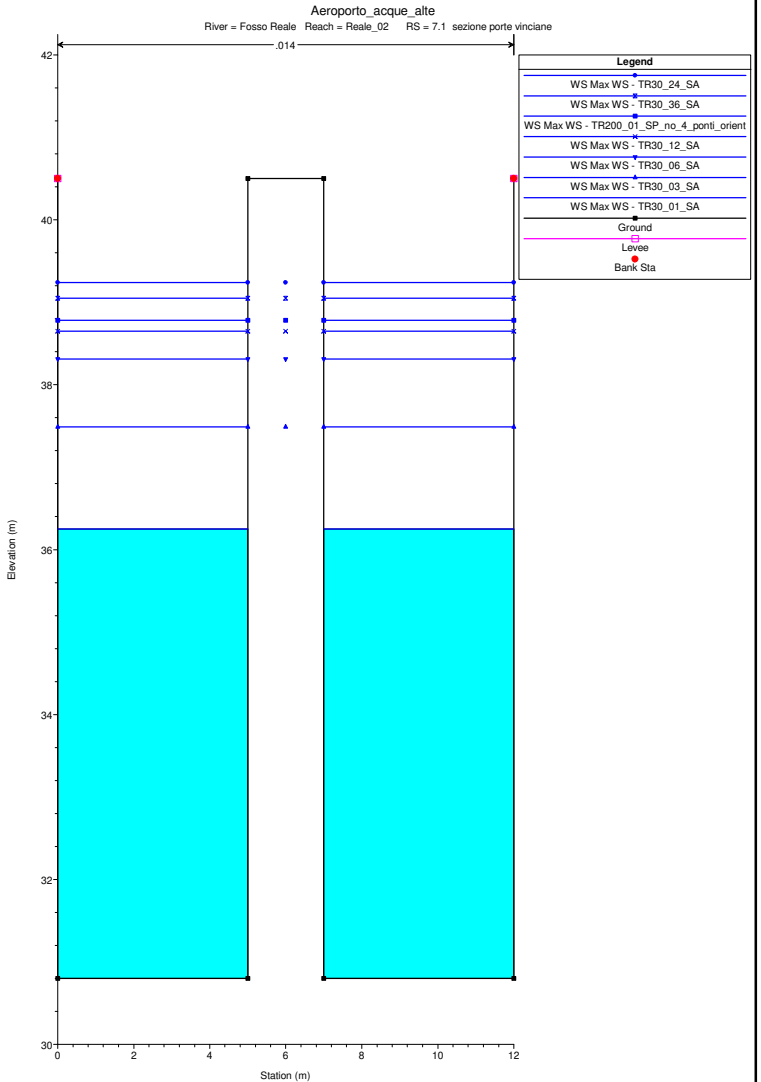
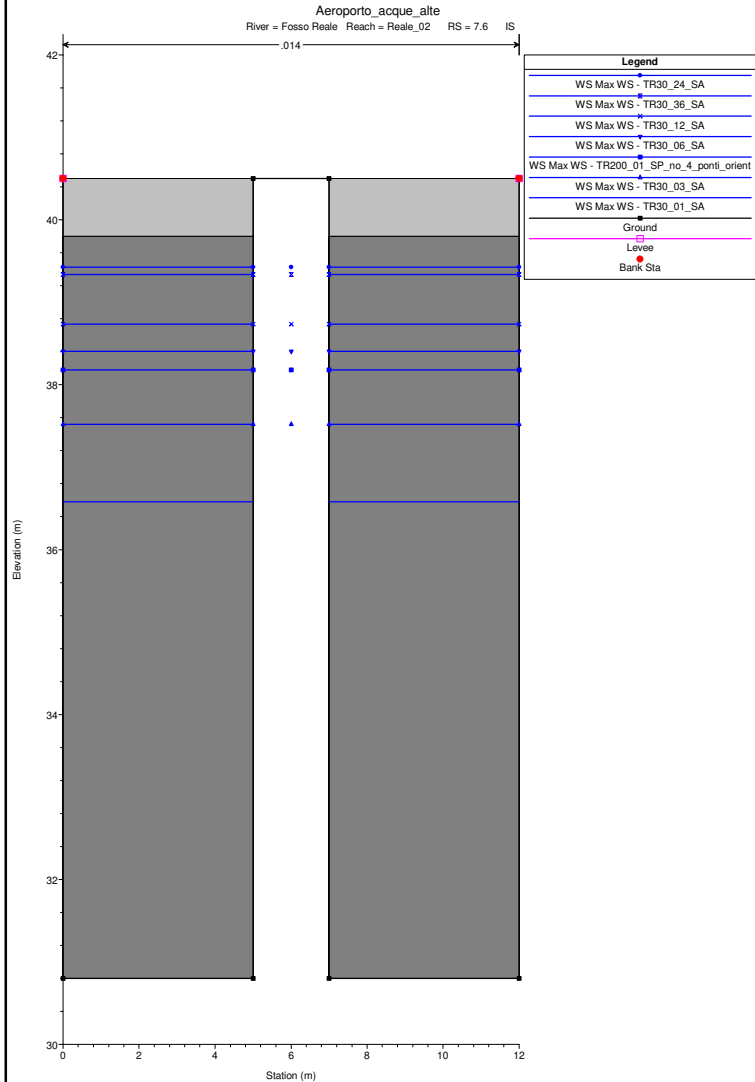
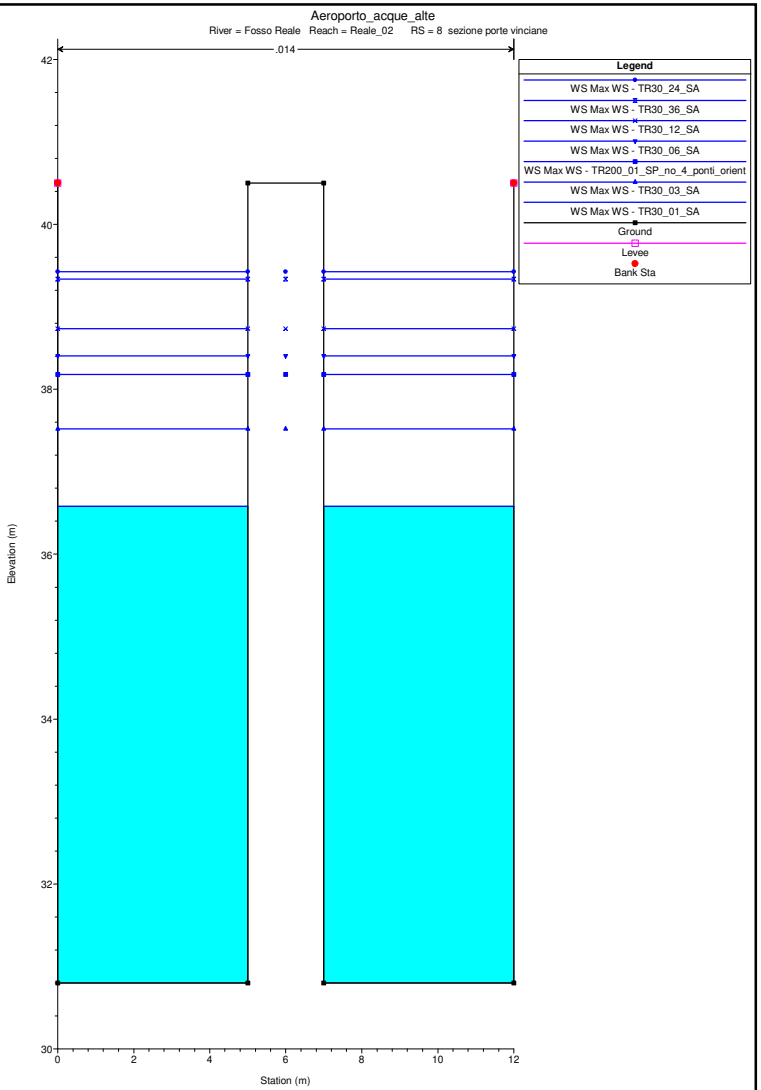
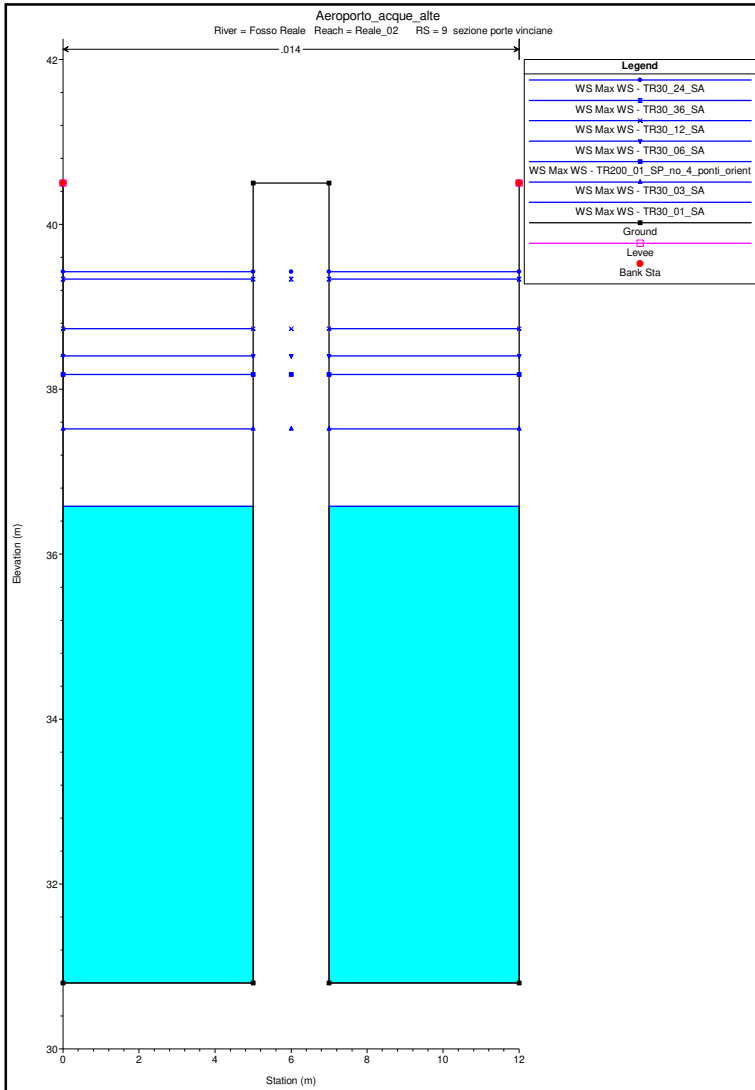


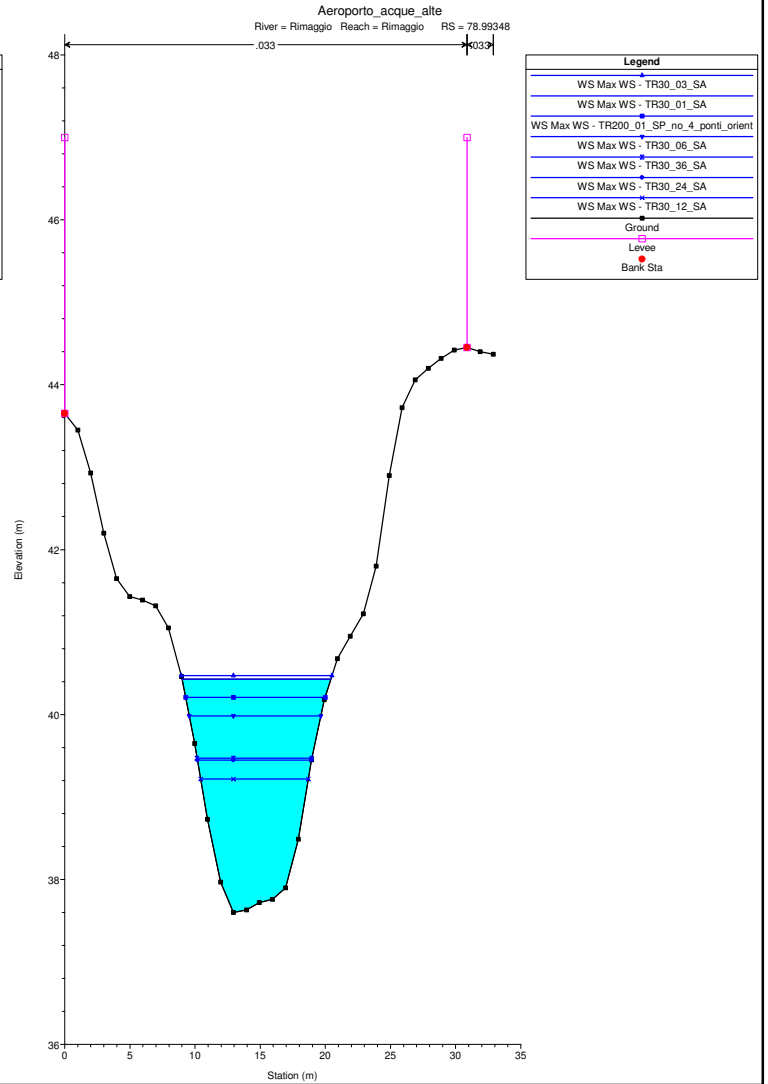
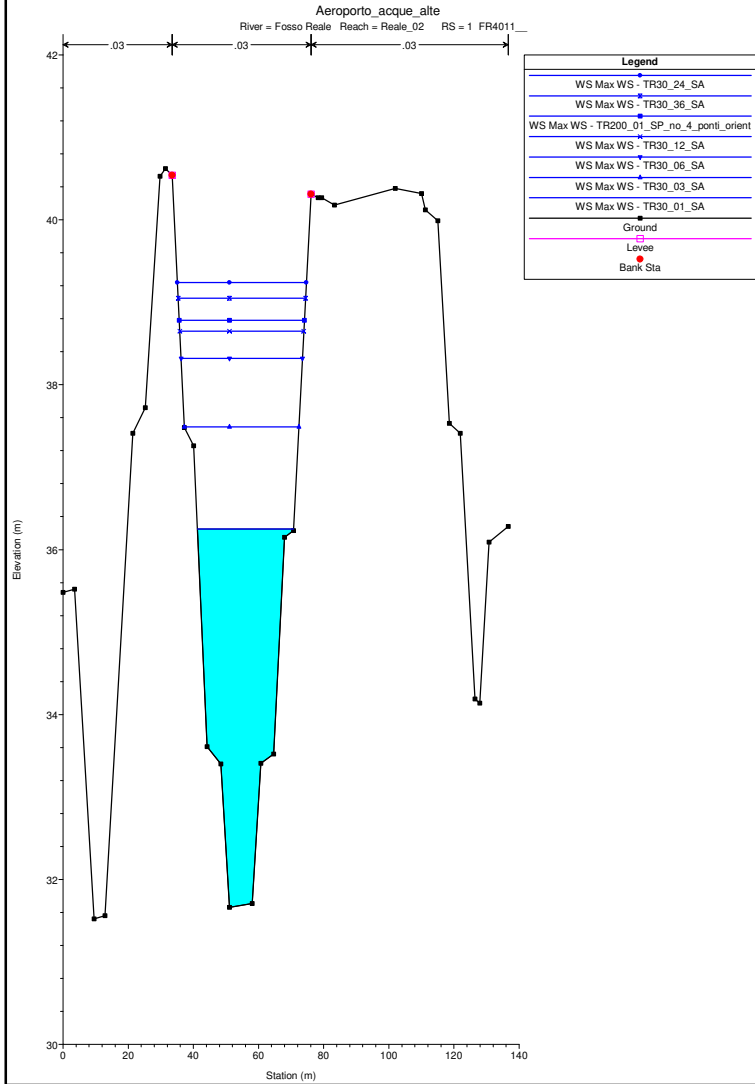
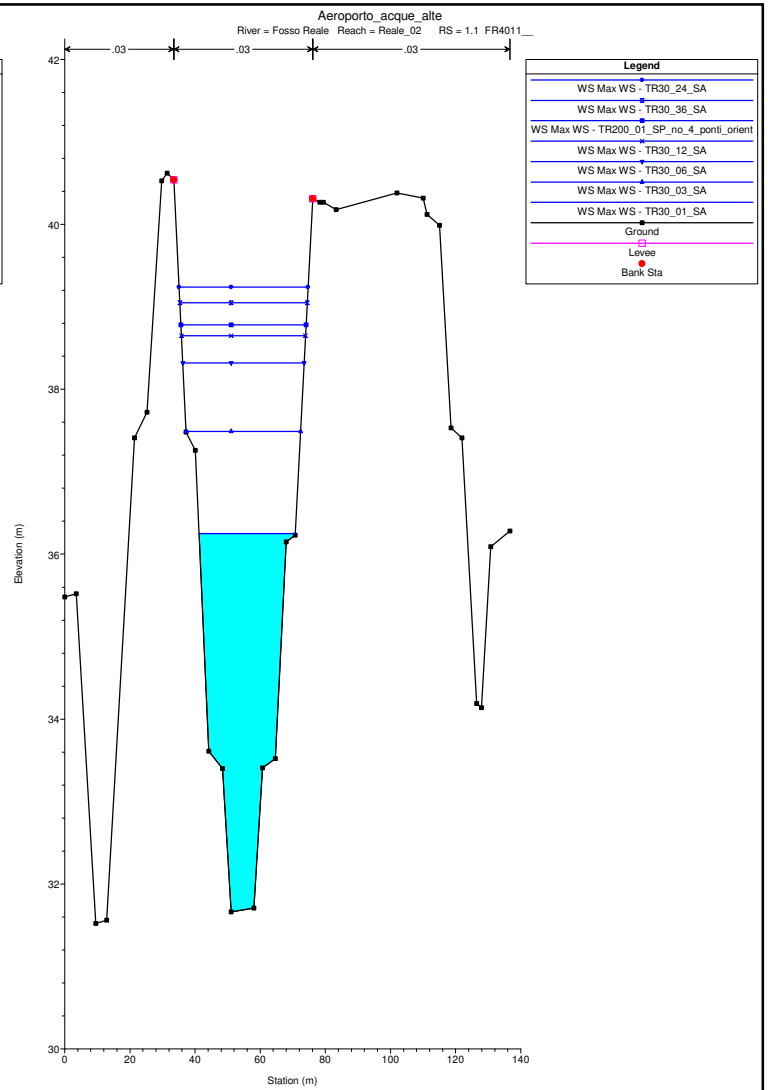

Legend	
WS Max WS - TR30_24_SA	←
WS Max WS - TR30_36_SA	←
WS Max WS - TR30_12_SA	←
WS Max WS - TR30_06_SA	←
WS Max WS - TR200_01_SP_no_4_ponti_orient	←
WS Max WS - TR30_03_SA	←
WS Max WS - TR30_01_SA	←
Ground	—
Levee	—
Bank Sta	●

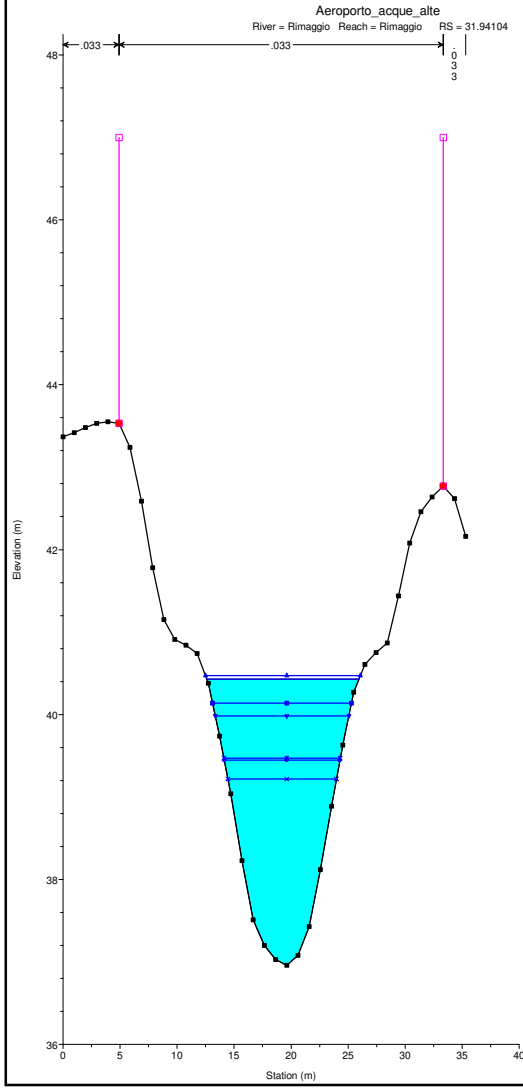
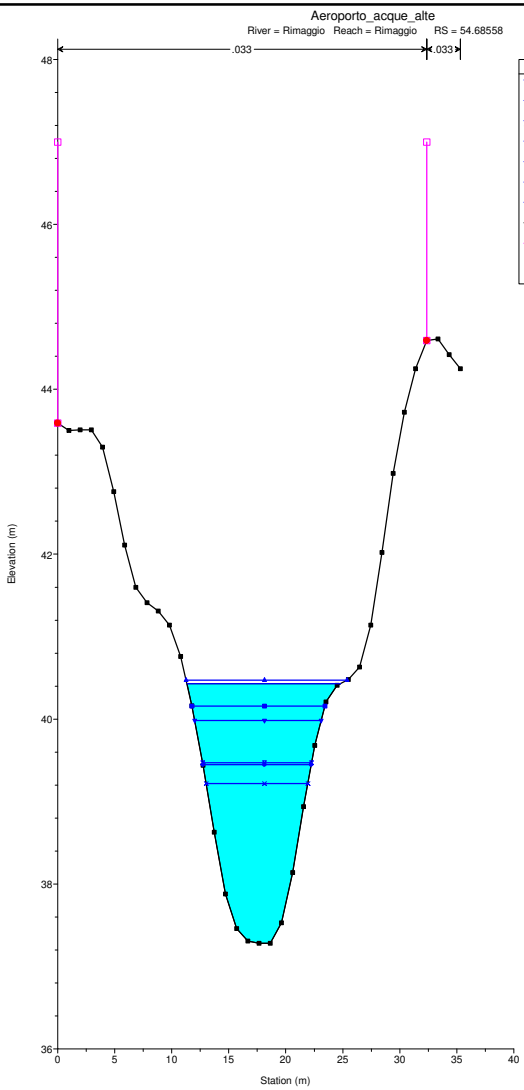
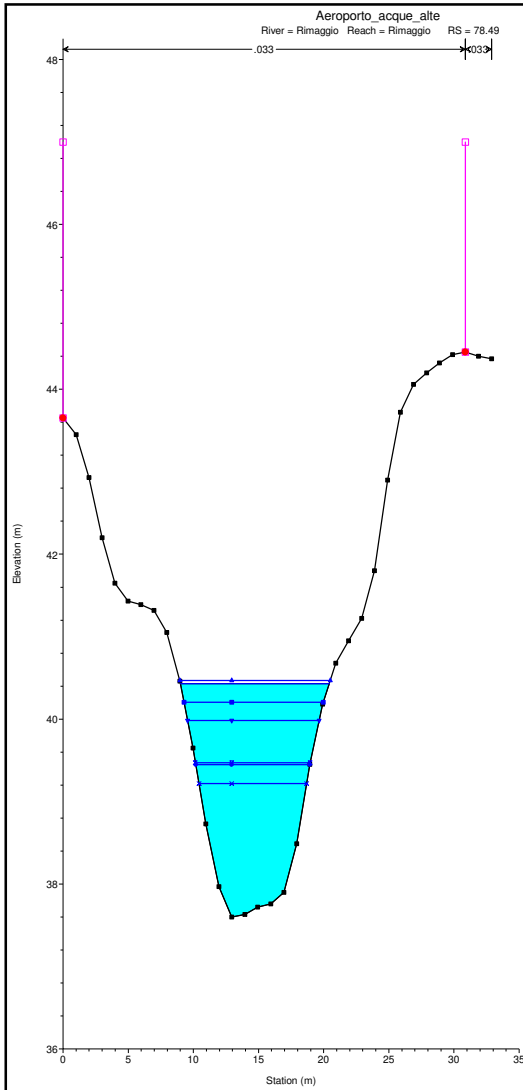
Aeroporto_acque_alte
River = Fosso Reale Reach = Reale_02 RS = 10 sezione monte manufatto porte vinciane



Legend	
WS Max WS - TR30_24_SA	←
WS Max WS - TR30_36_SA	←
WS Max WS - TR30_12_SA	←
WS Max WS - TR30_06_SA	←
WS Max WS - TR200_01_SP_no_4_ponti_orient	←
WS Max WS - TR30_03_SA	←
WS Max WS - TR30_01_SA	←
Ground	—
Levee	—
Bank Sta	●

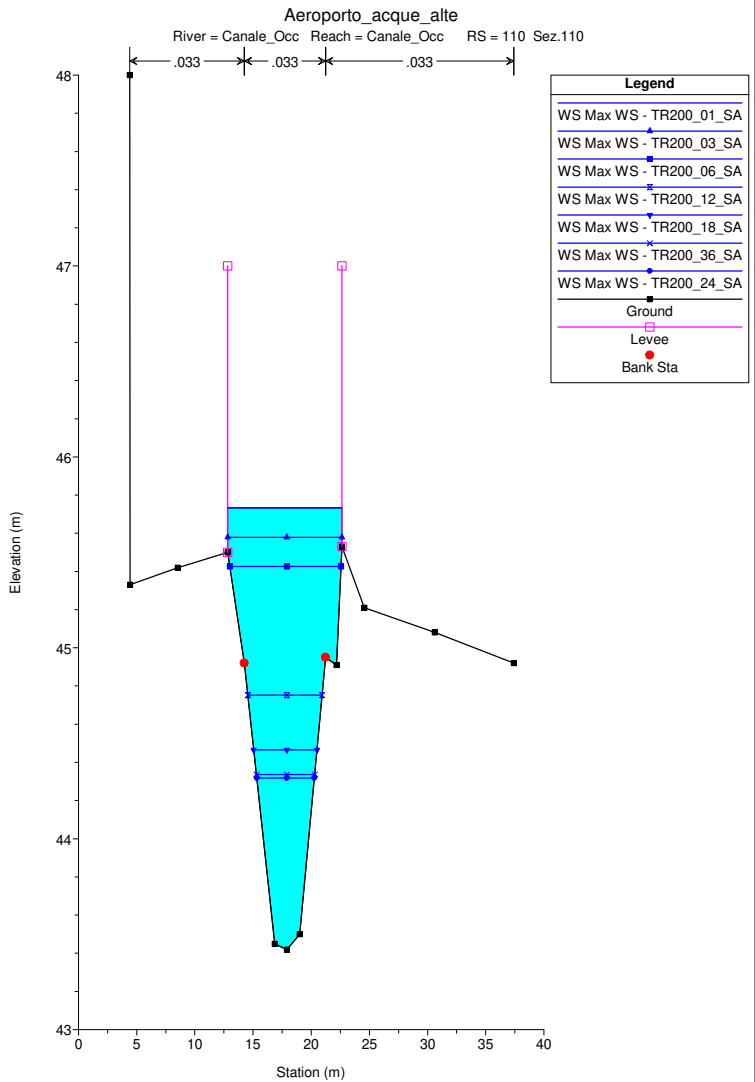
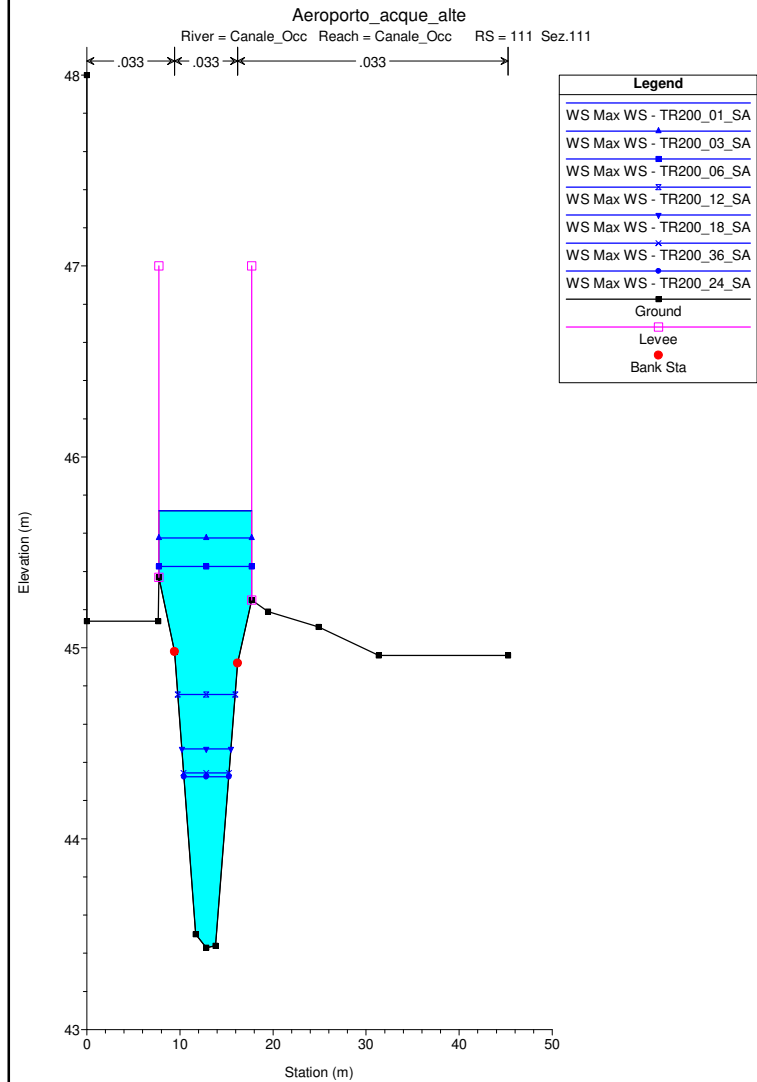
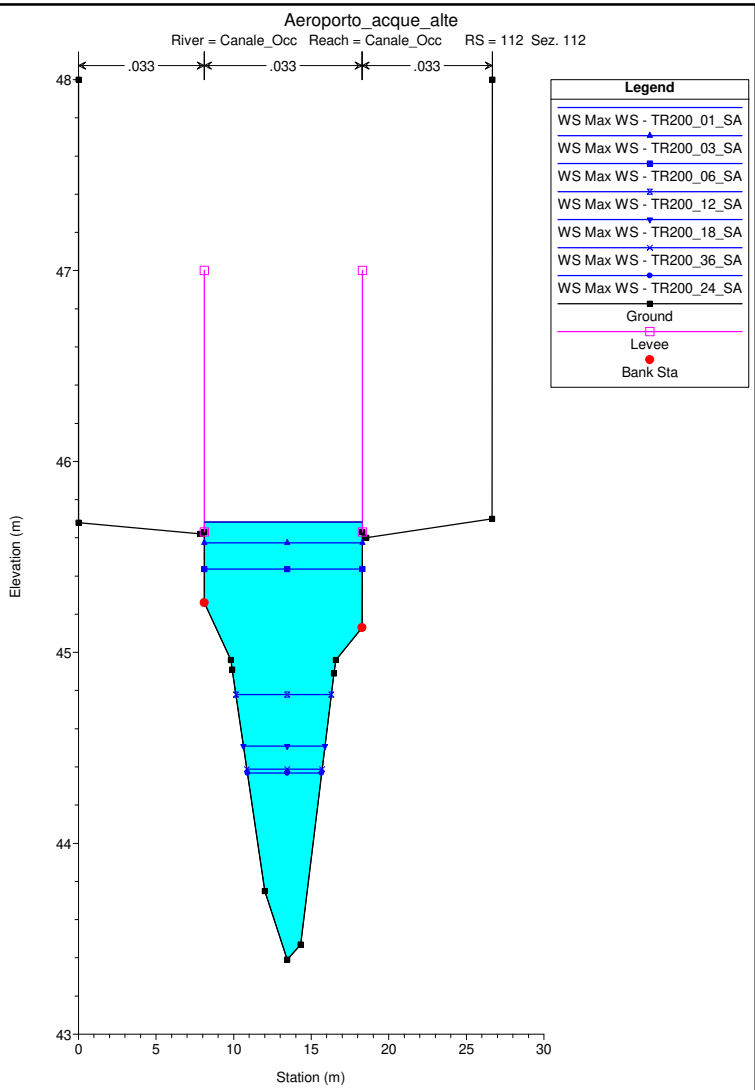
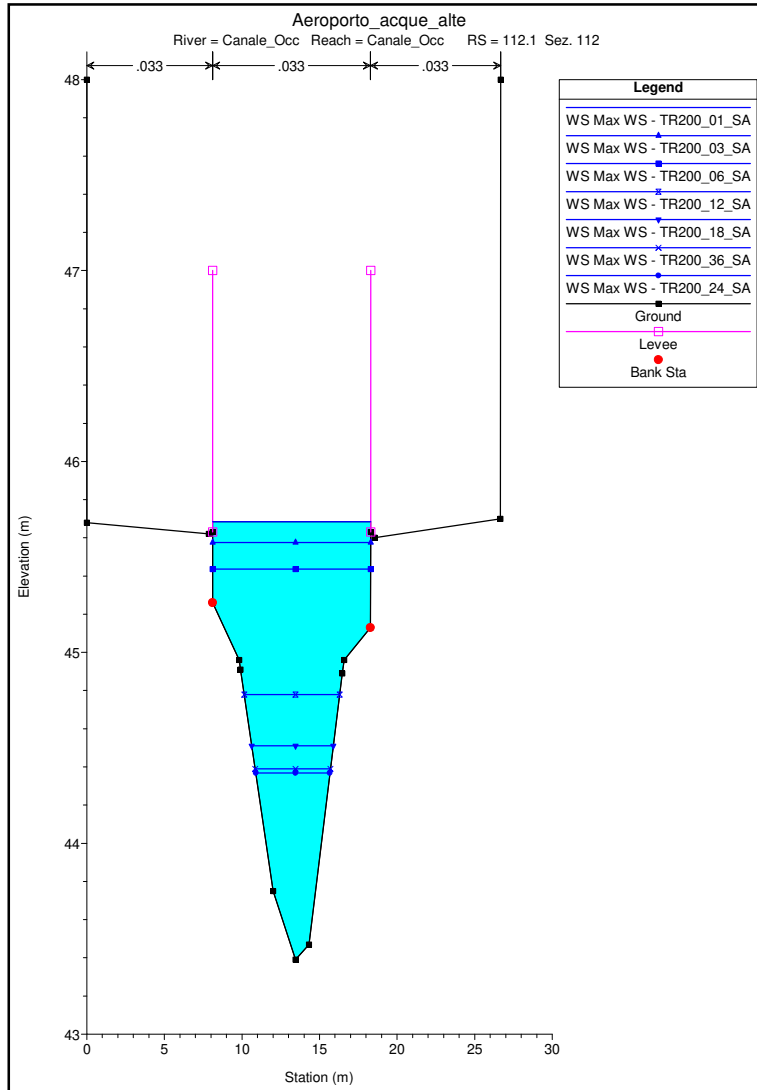


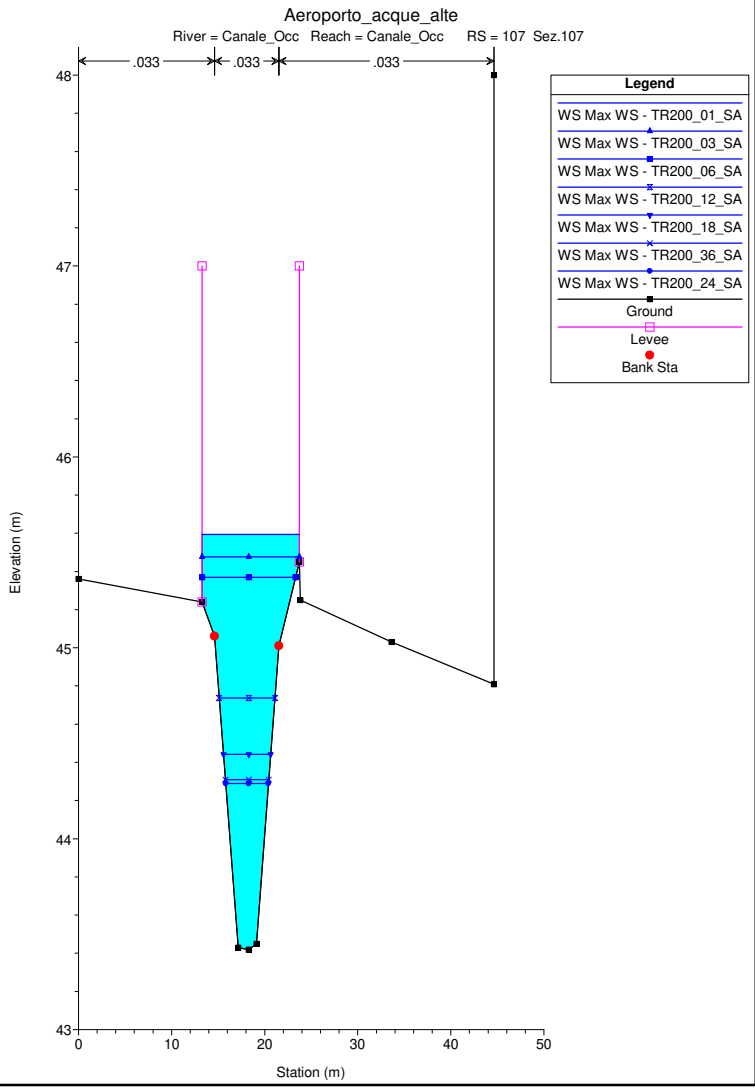
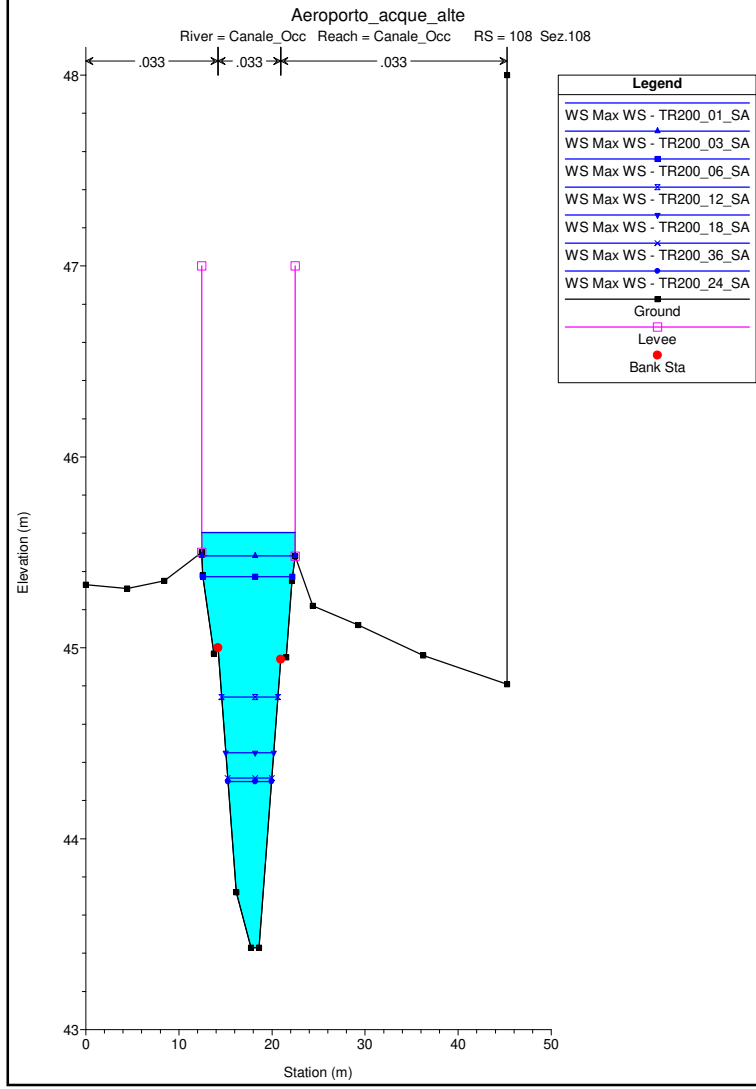
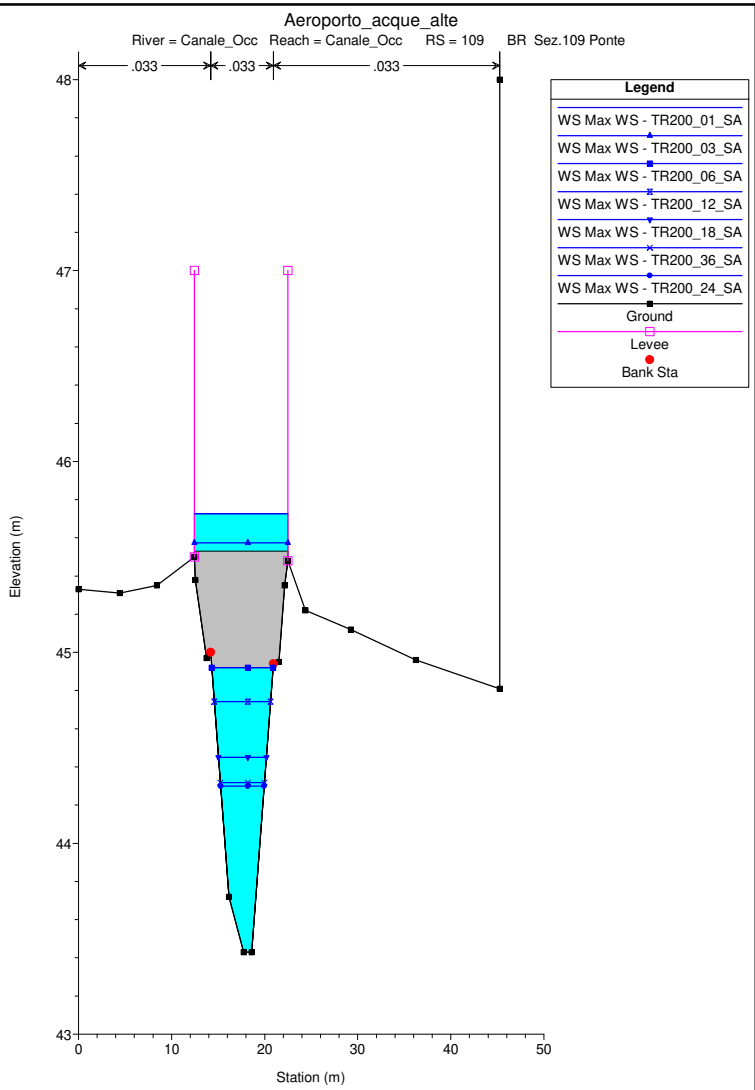
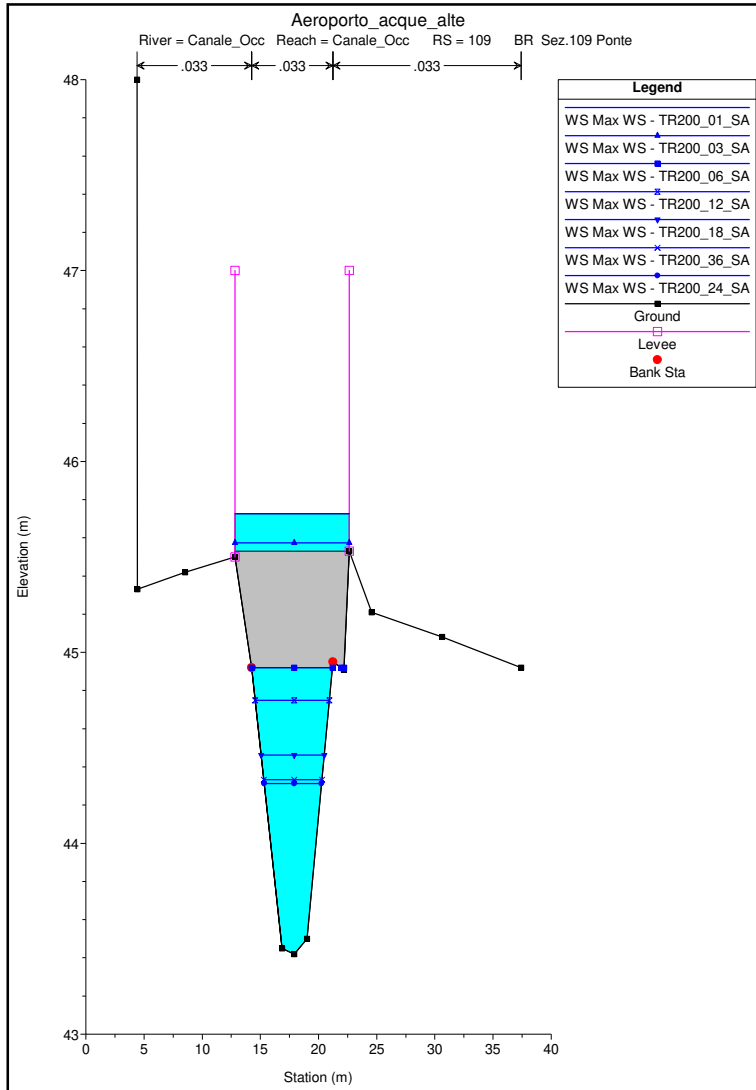


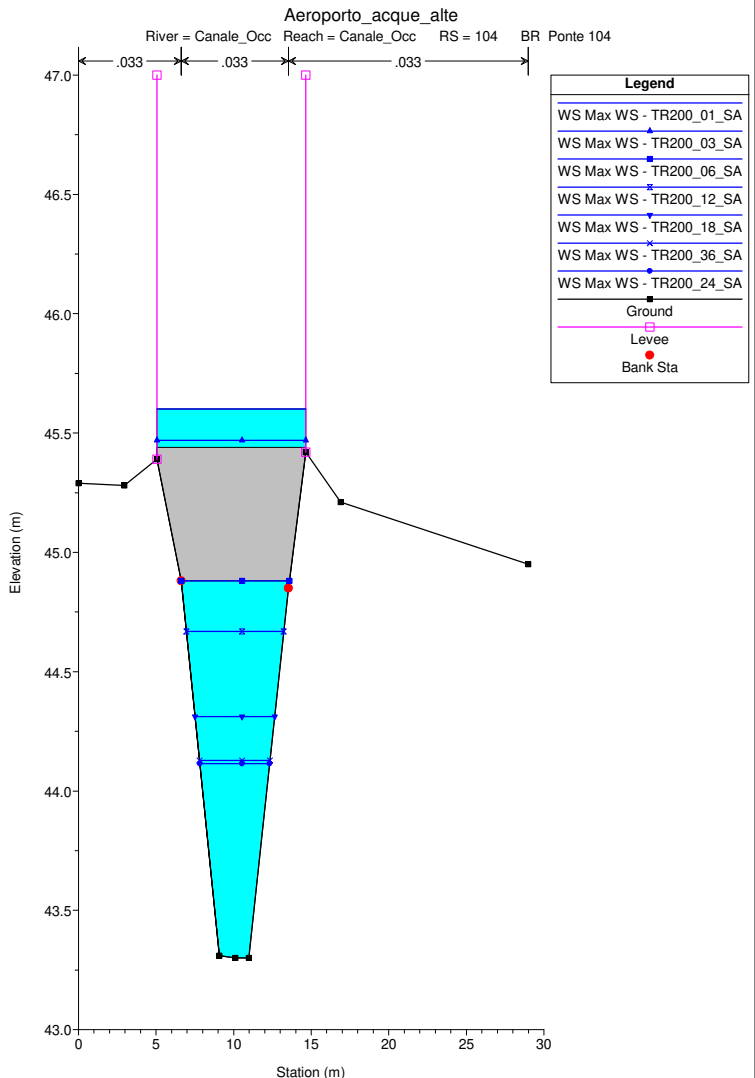
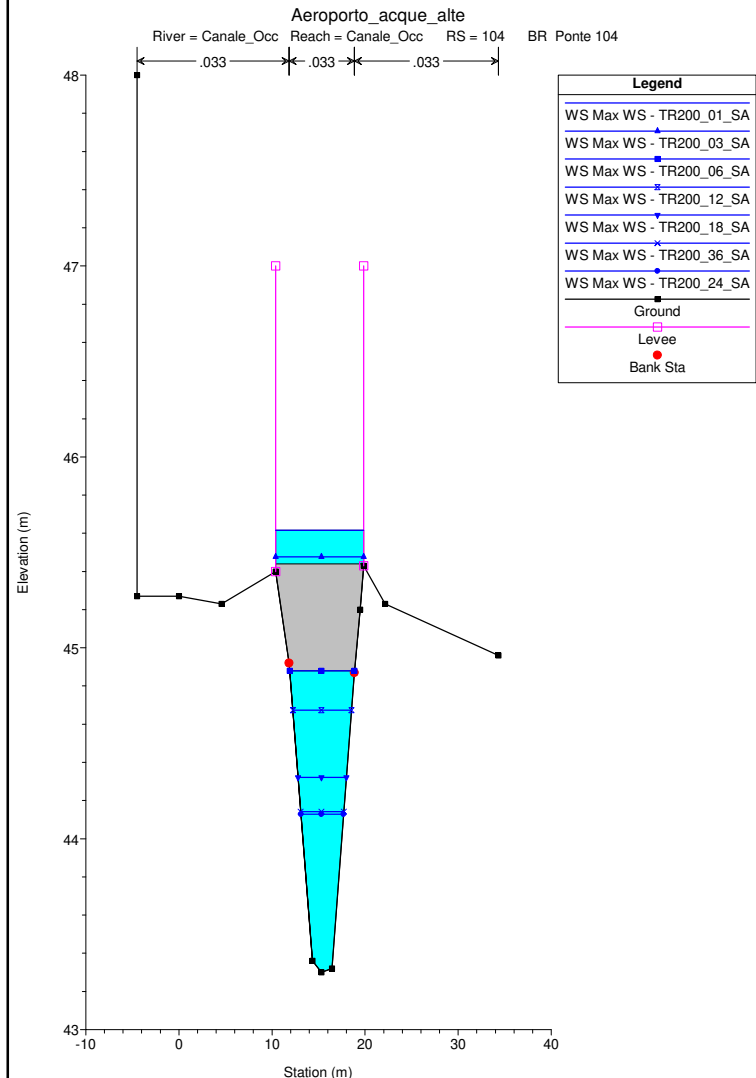
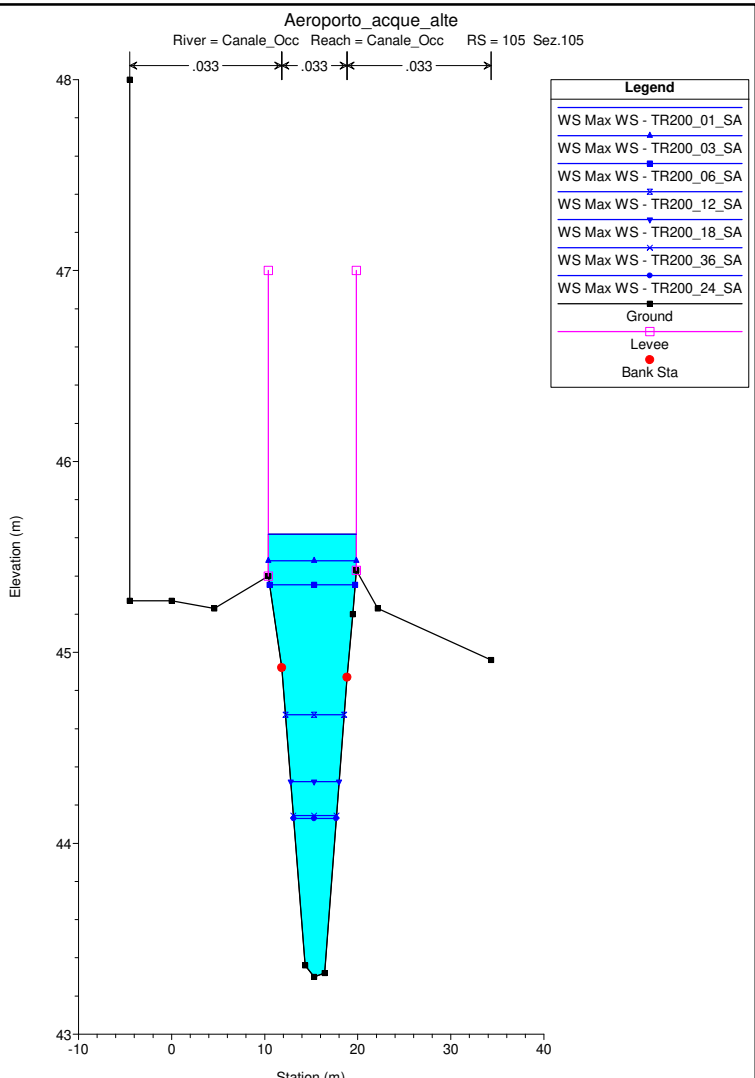
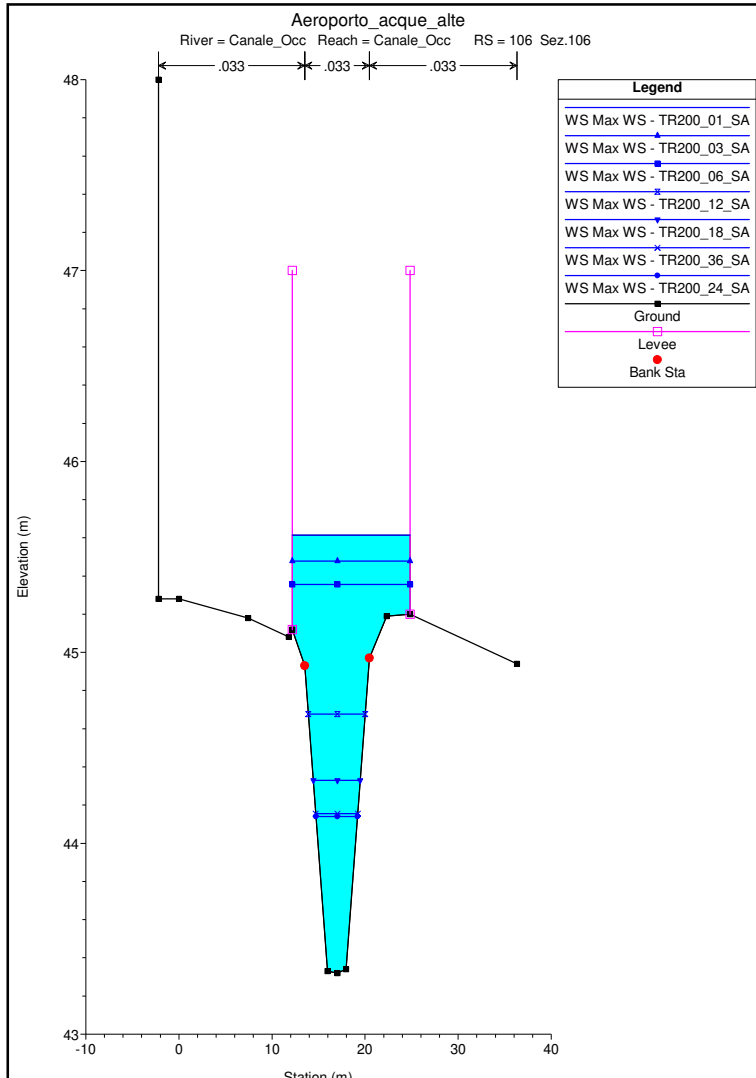


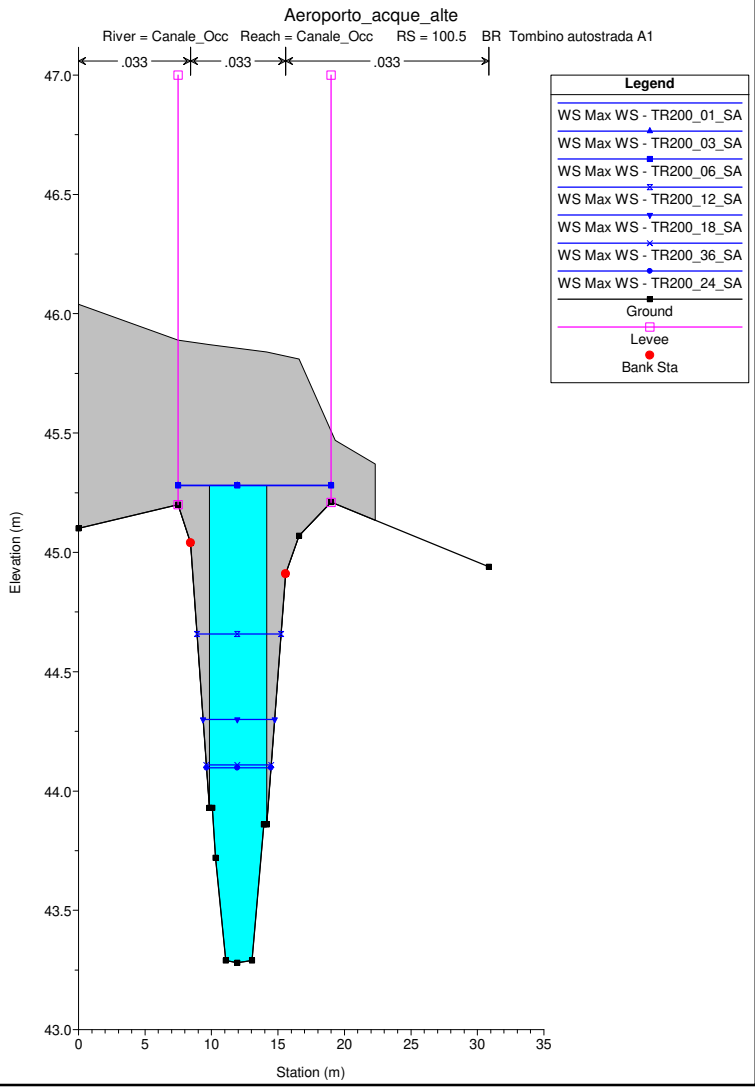
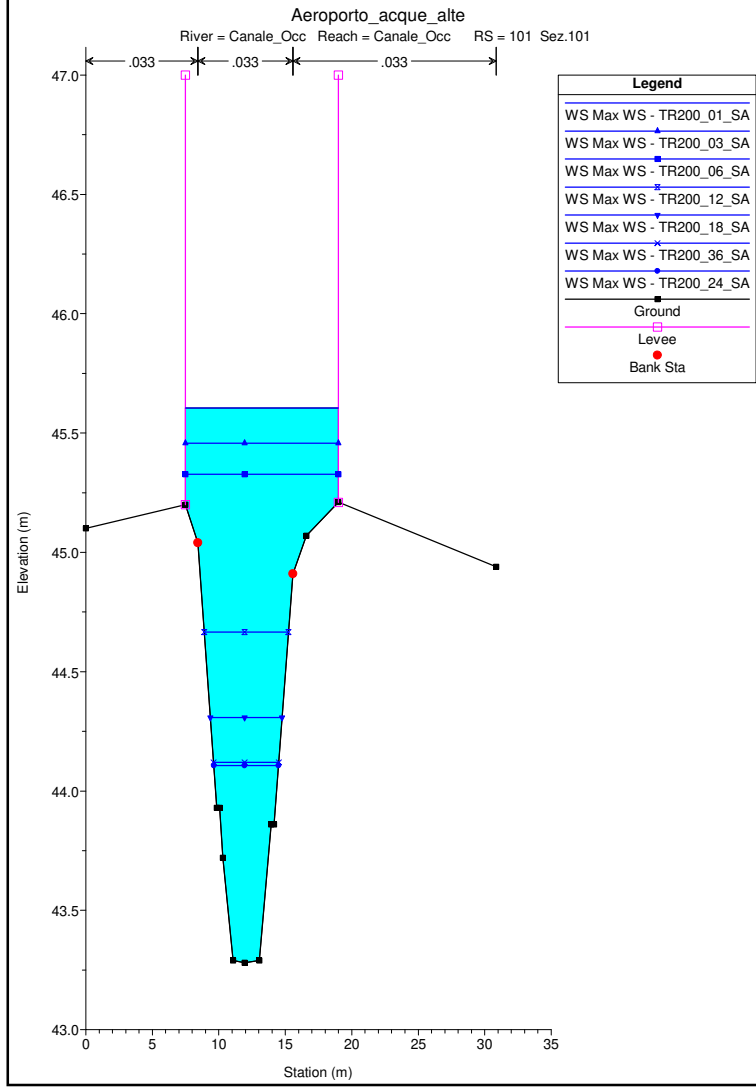
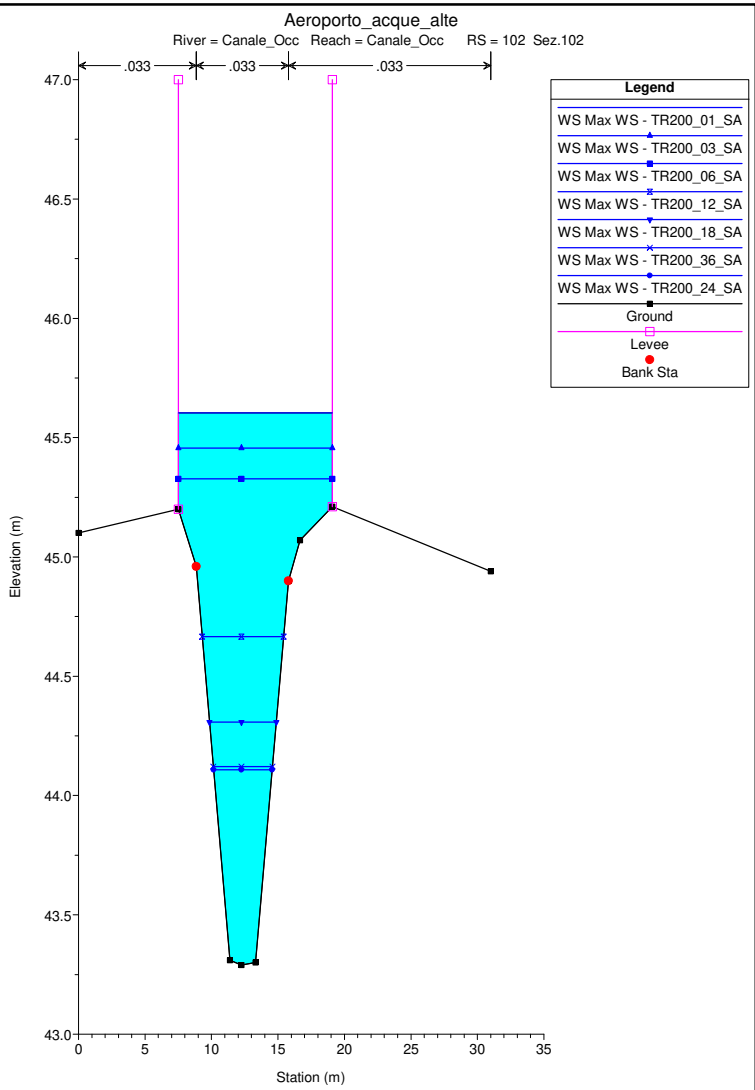
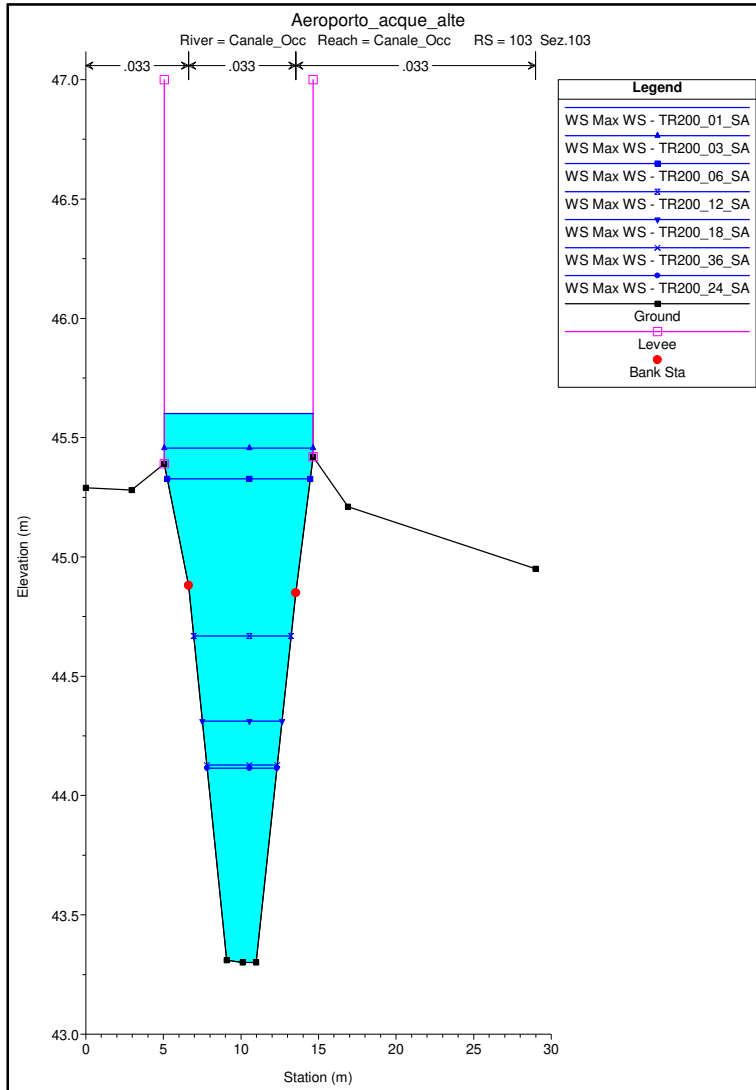
RETICOLO ACQUE ALTE

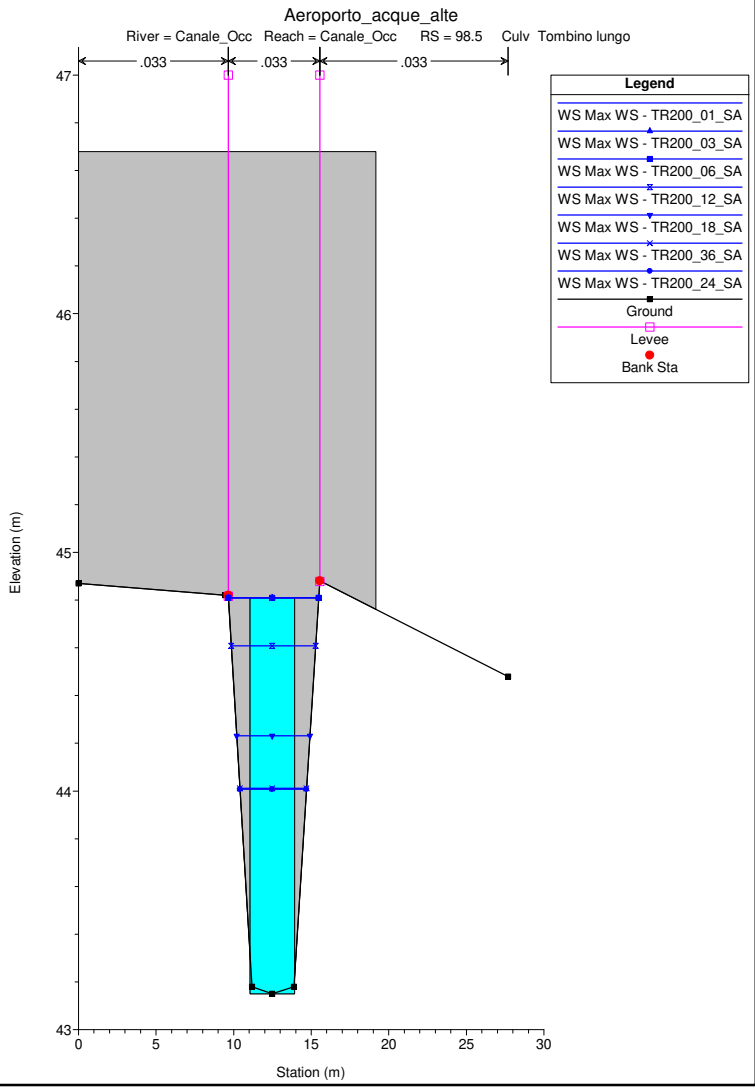
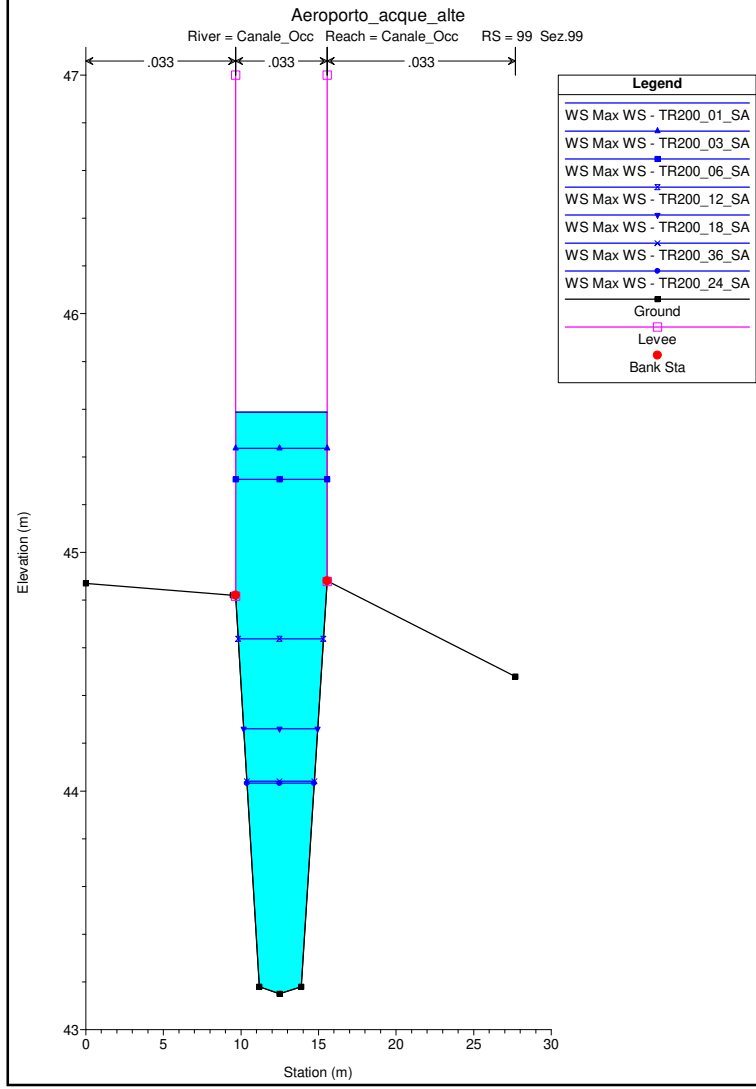
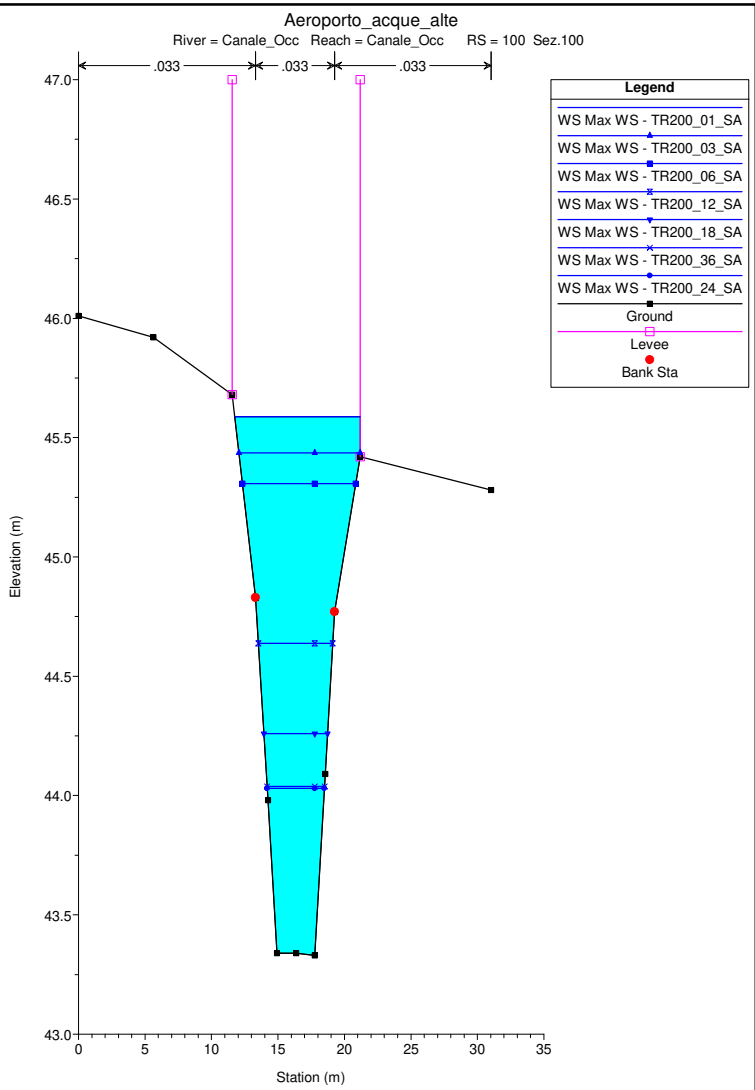

TR 200 ANNI

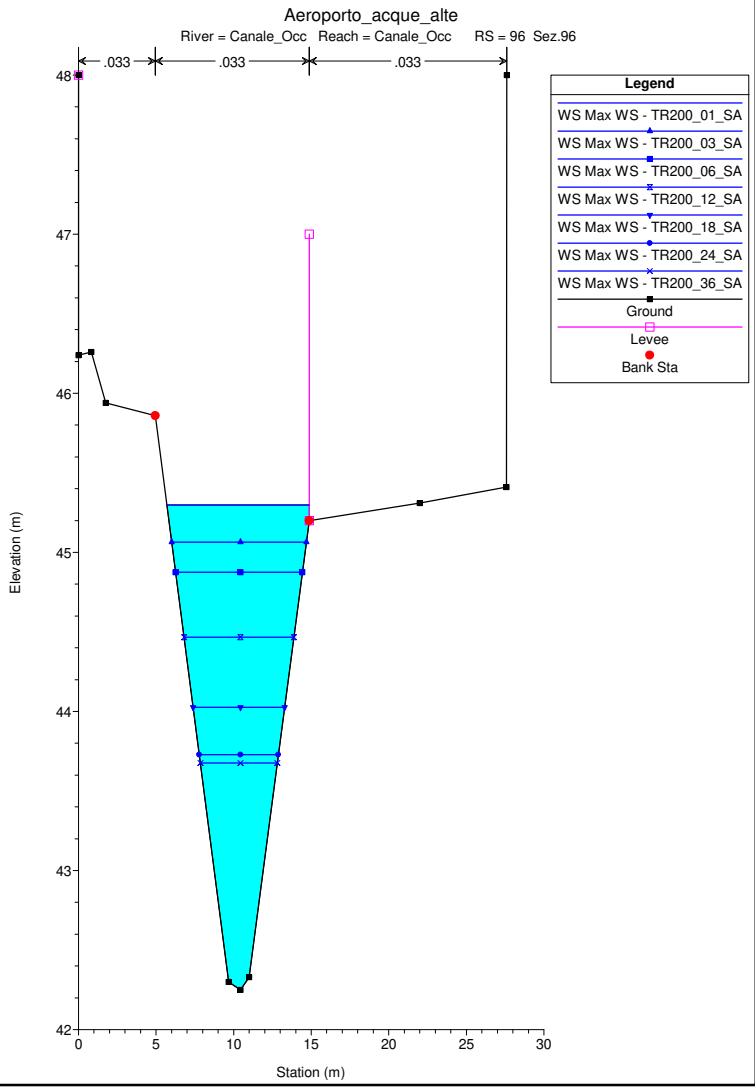
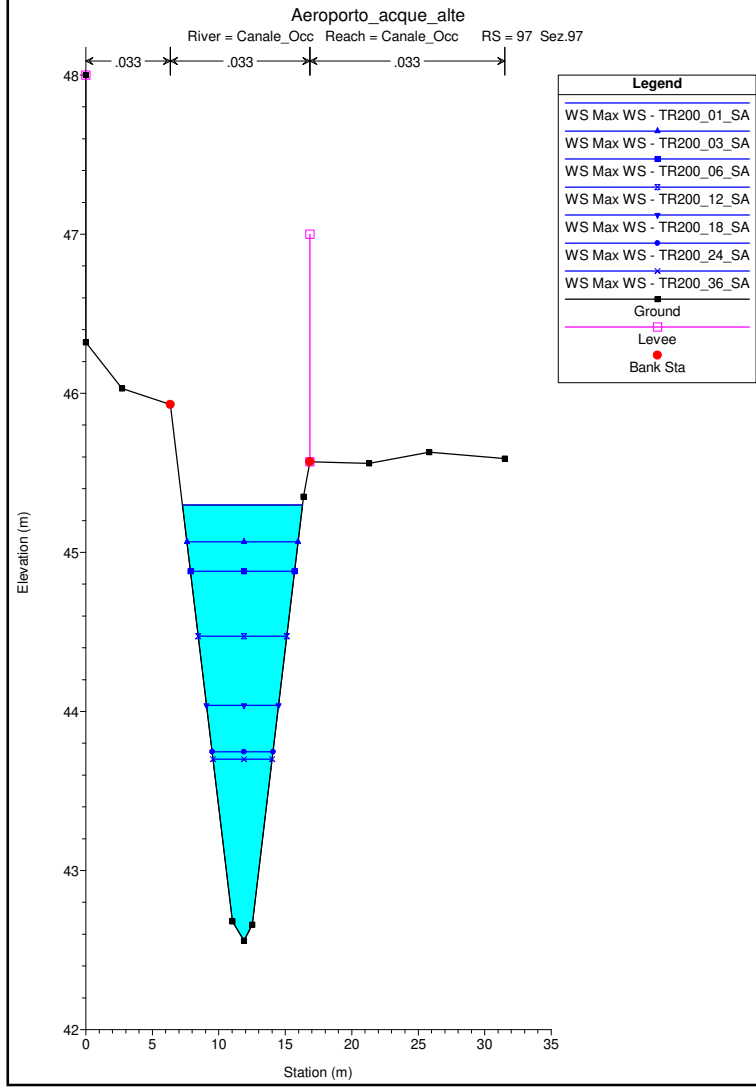
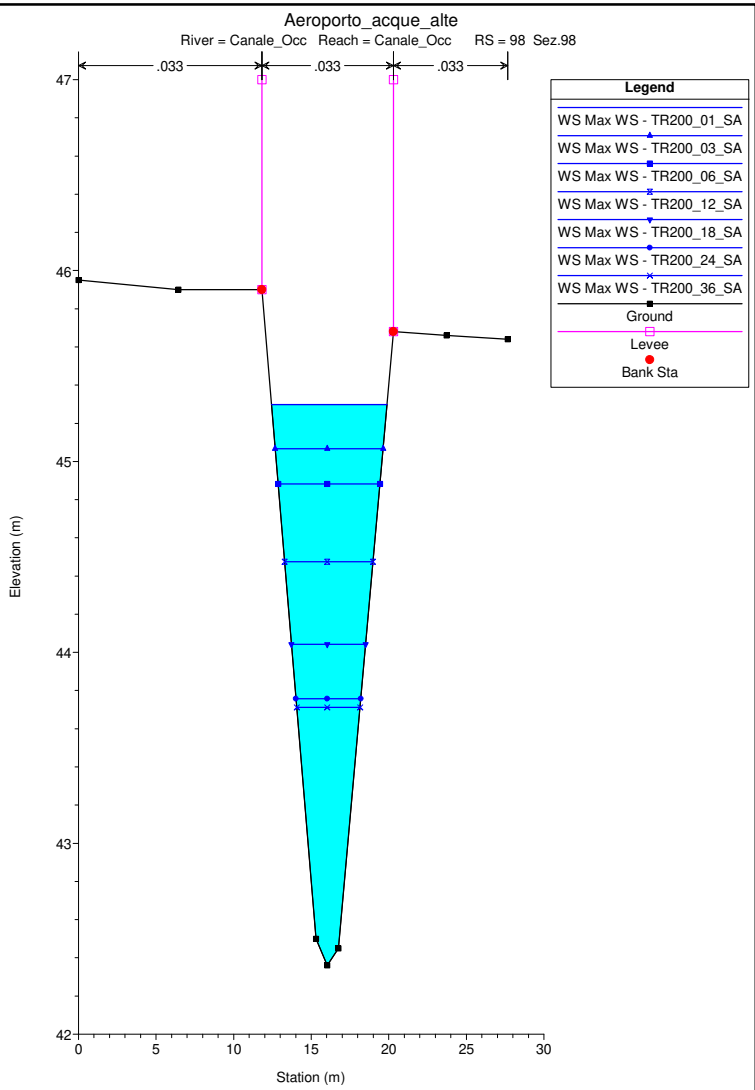
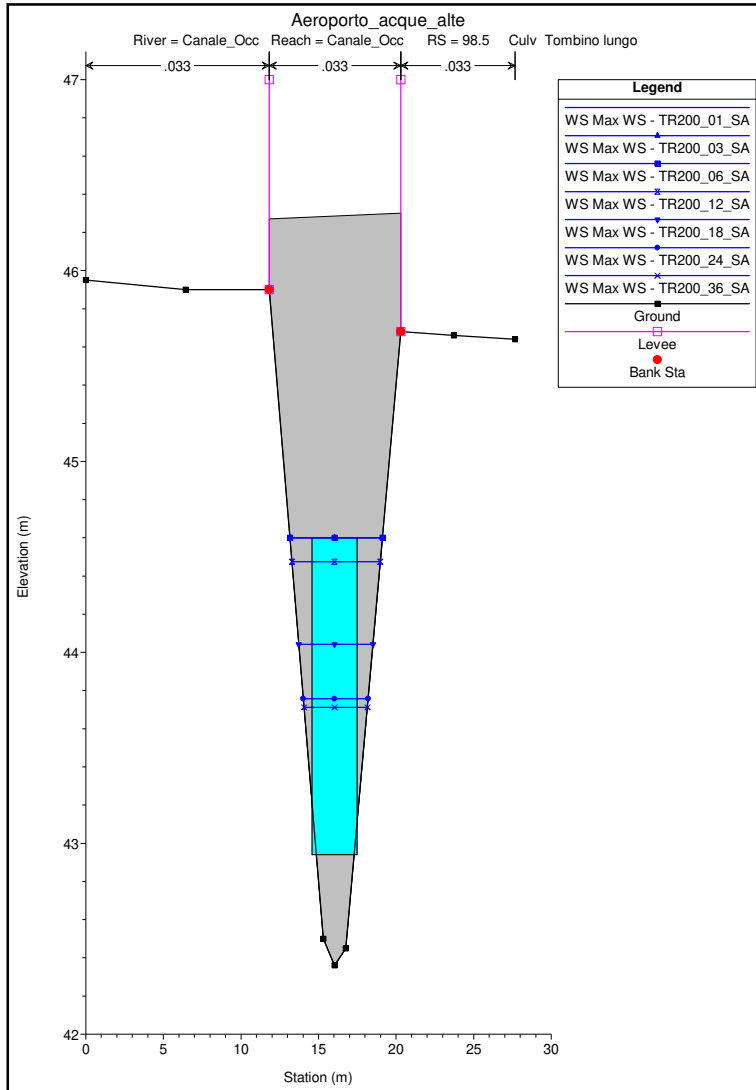


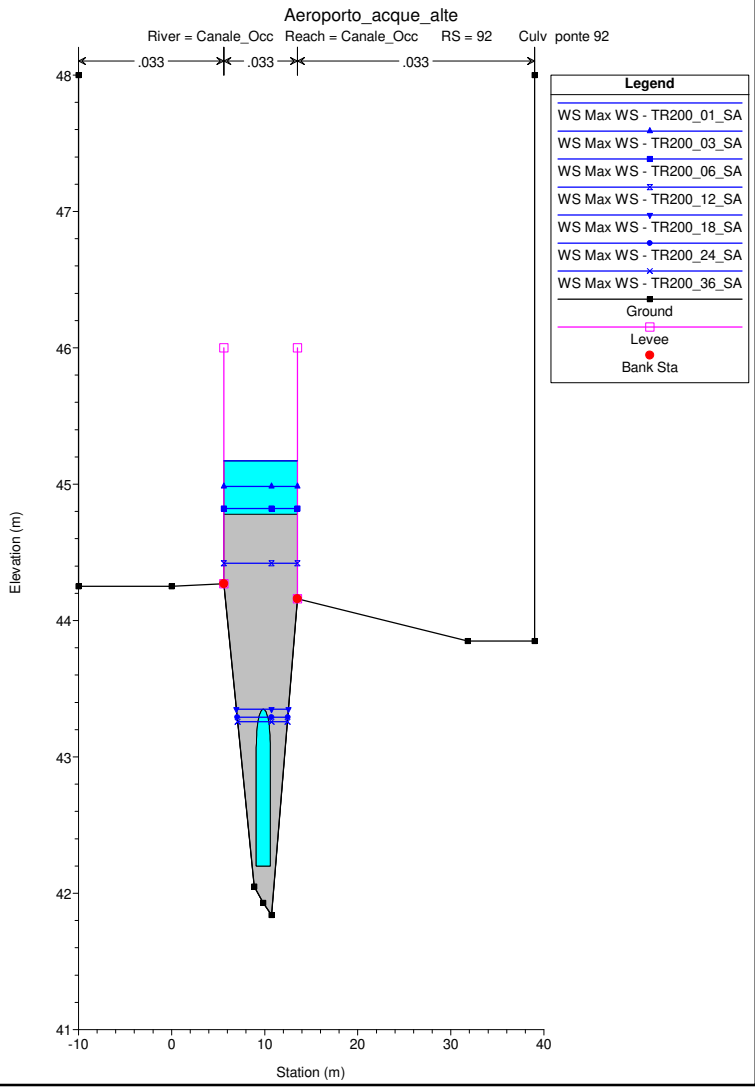
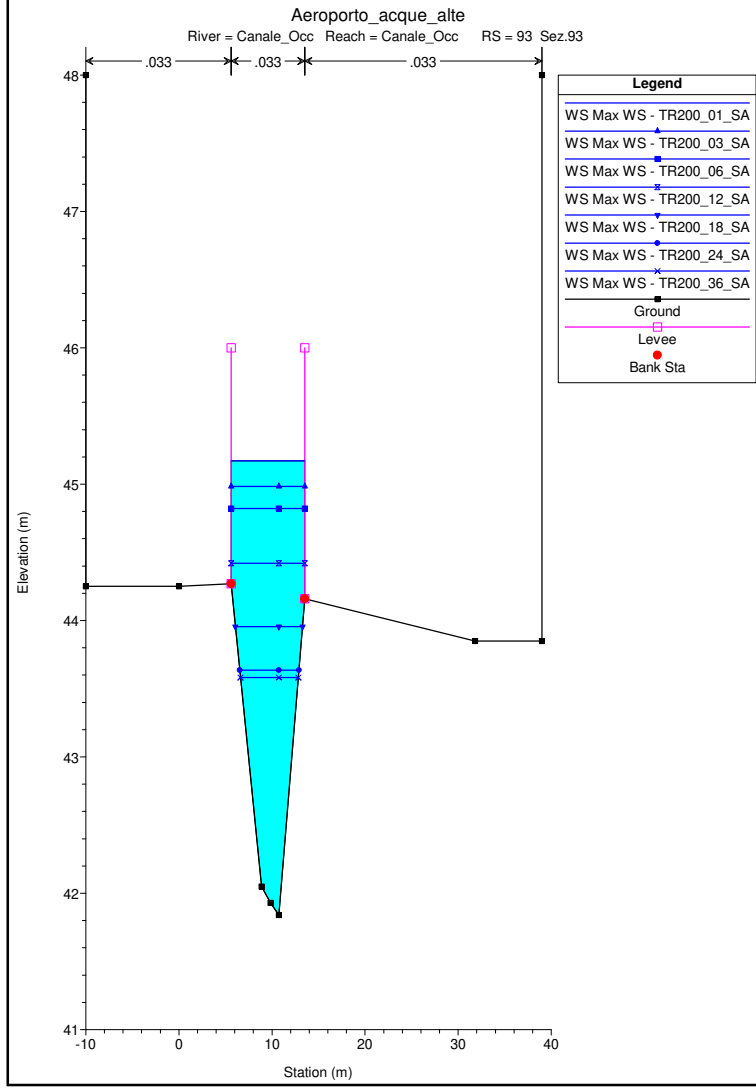
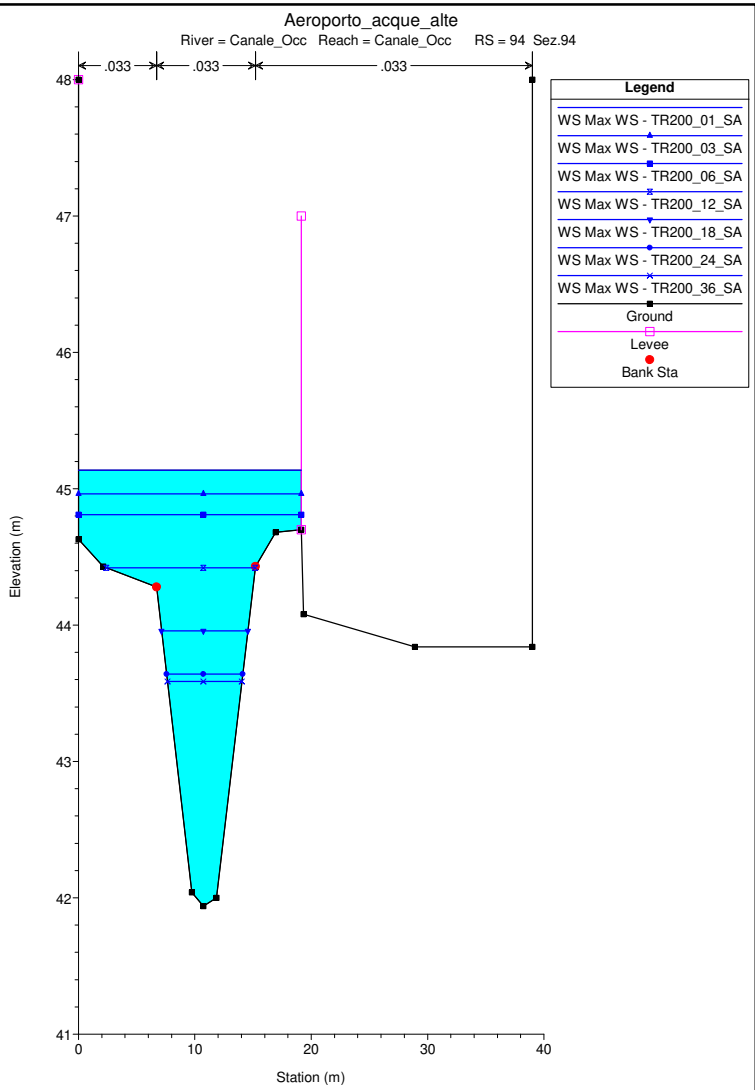
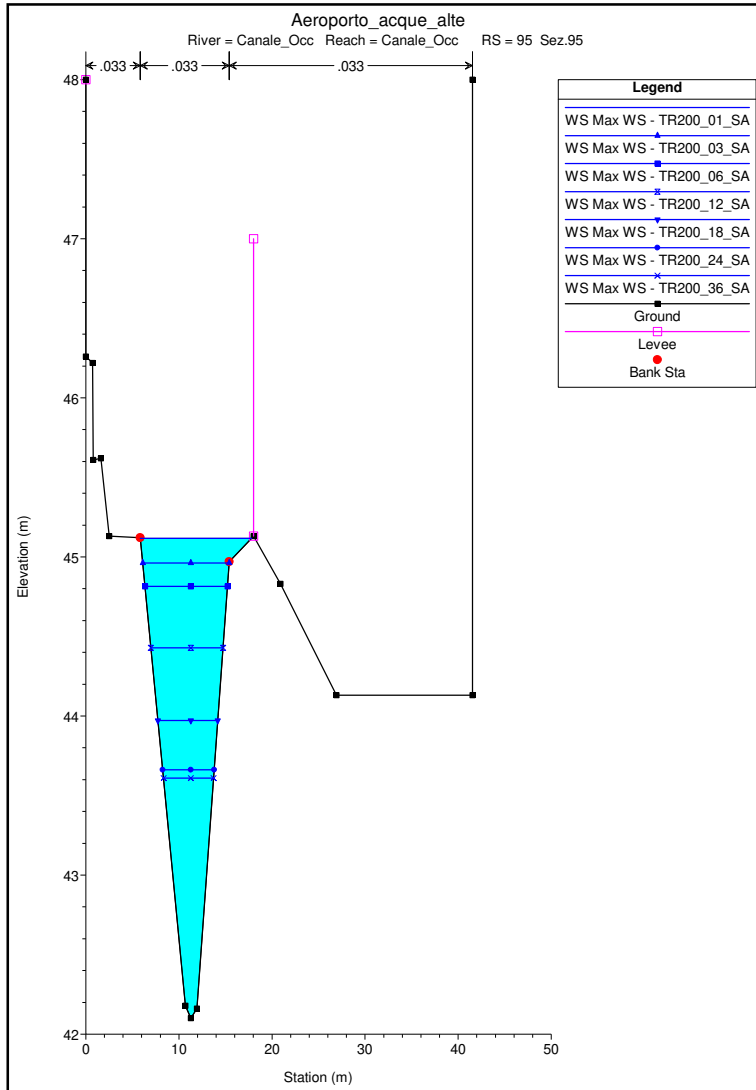


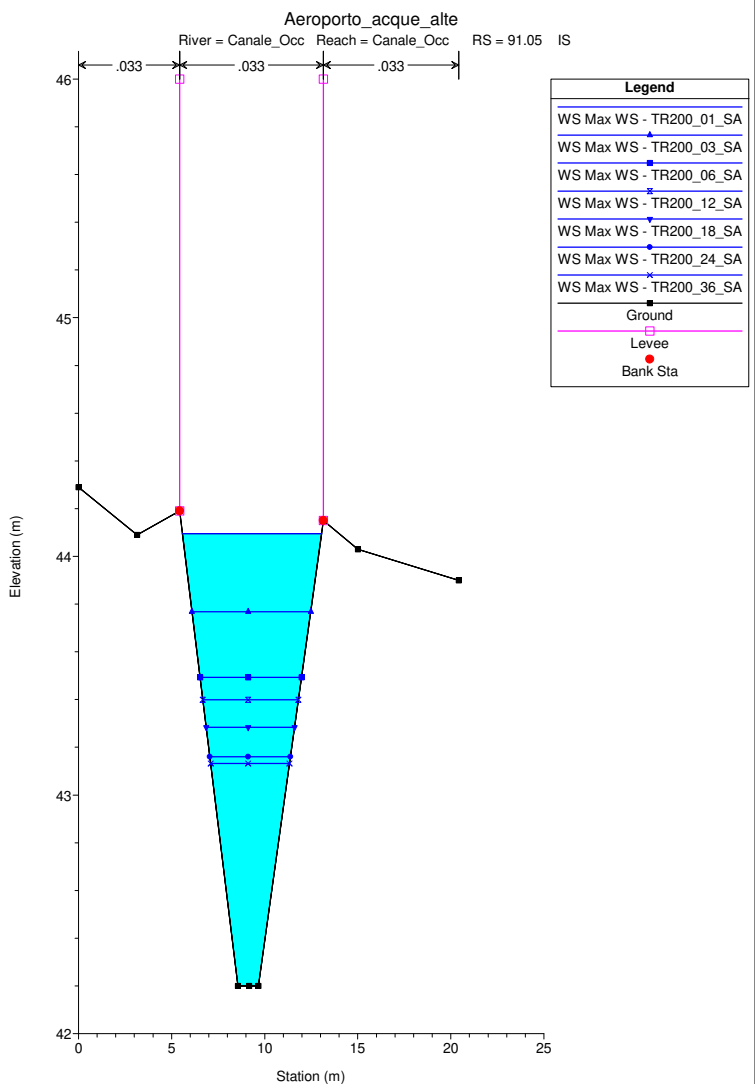
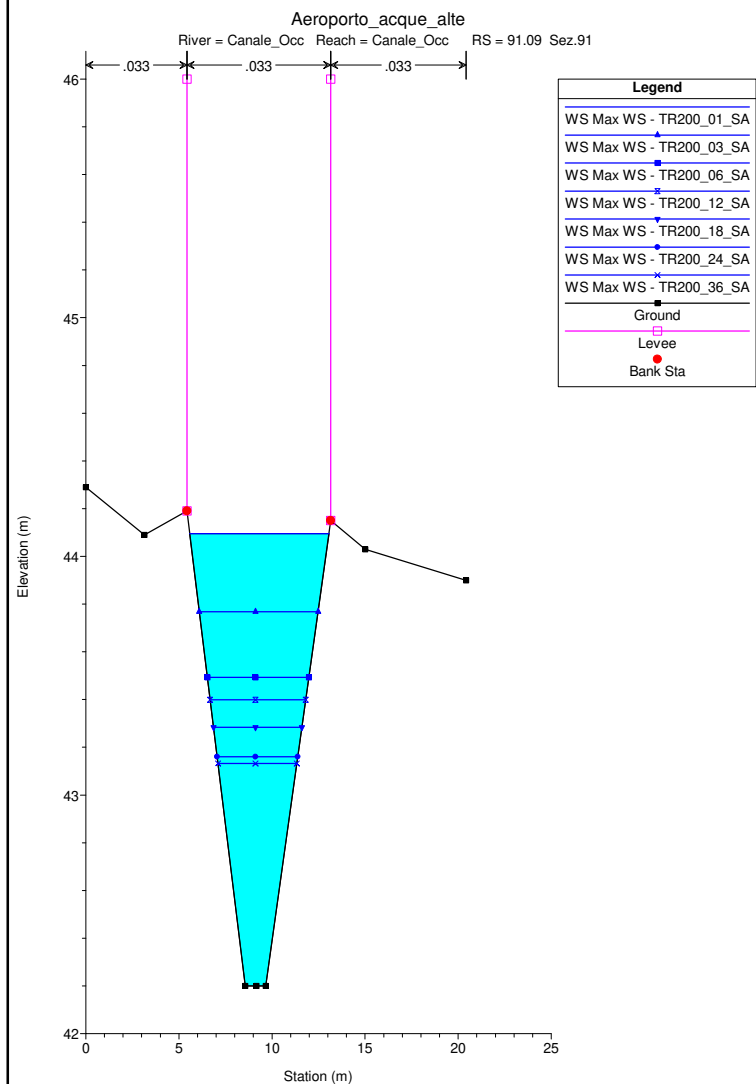
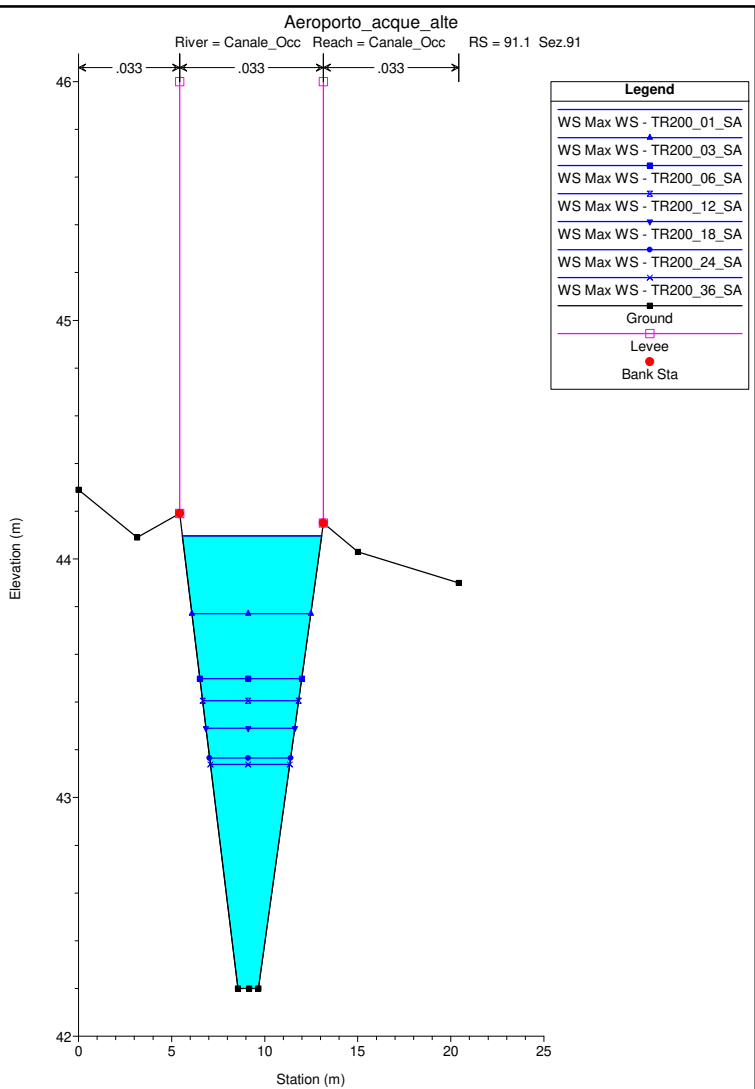
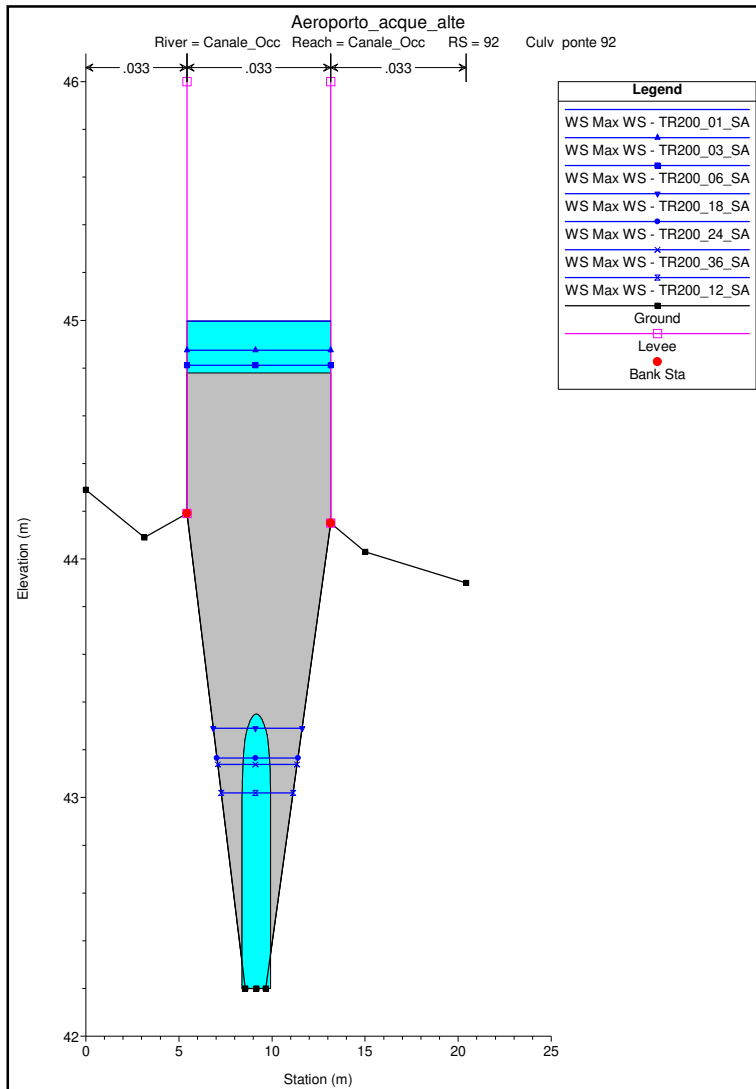


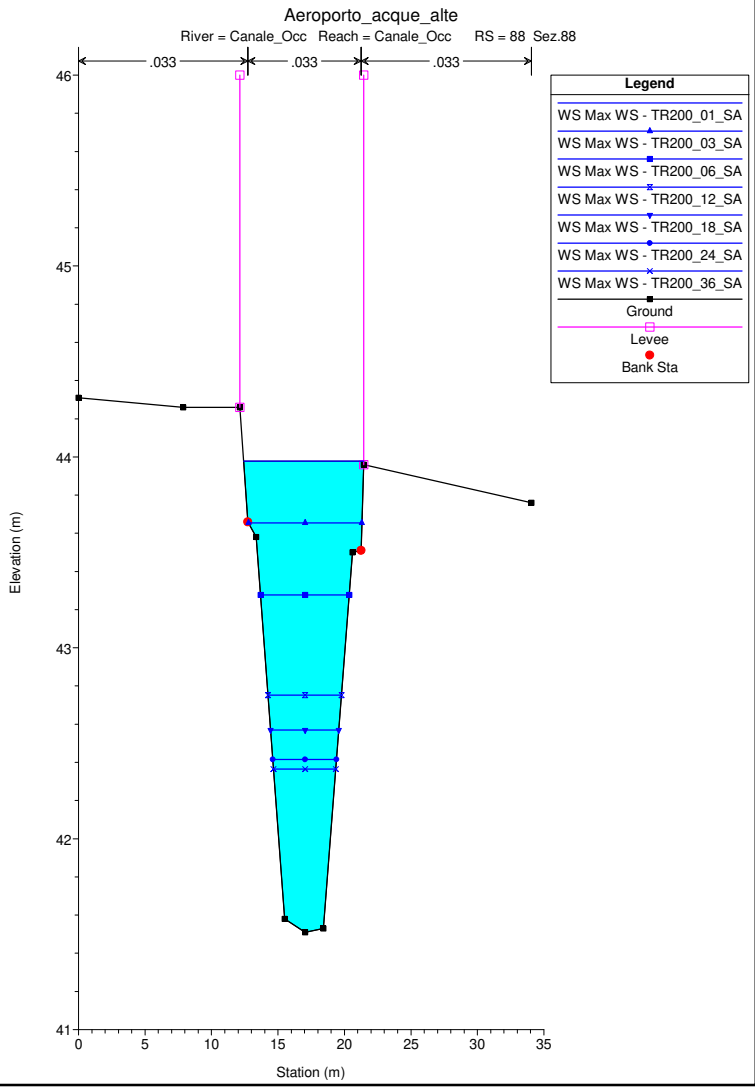
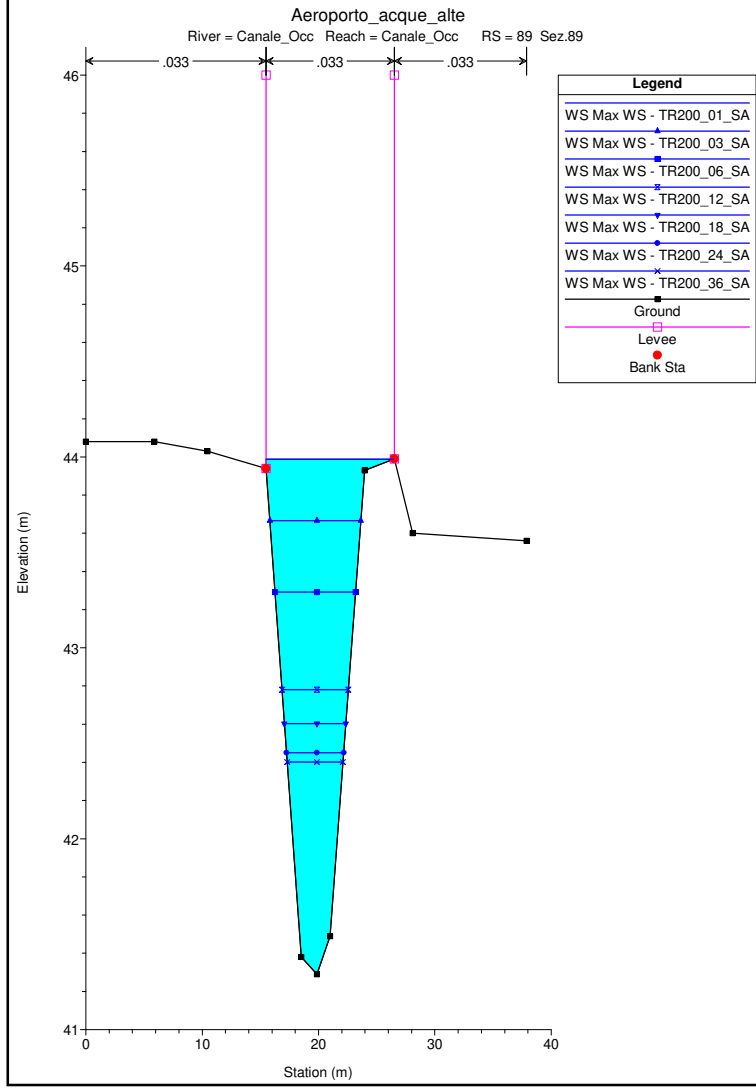
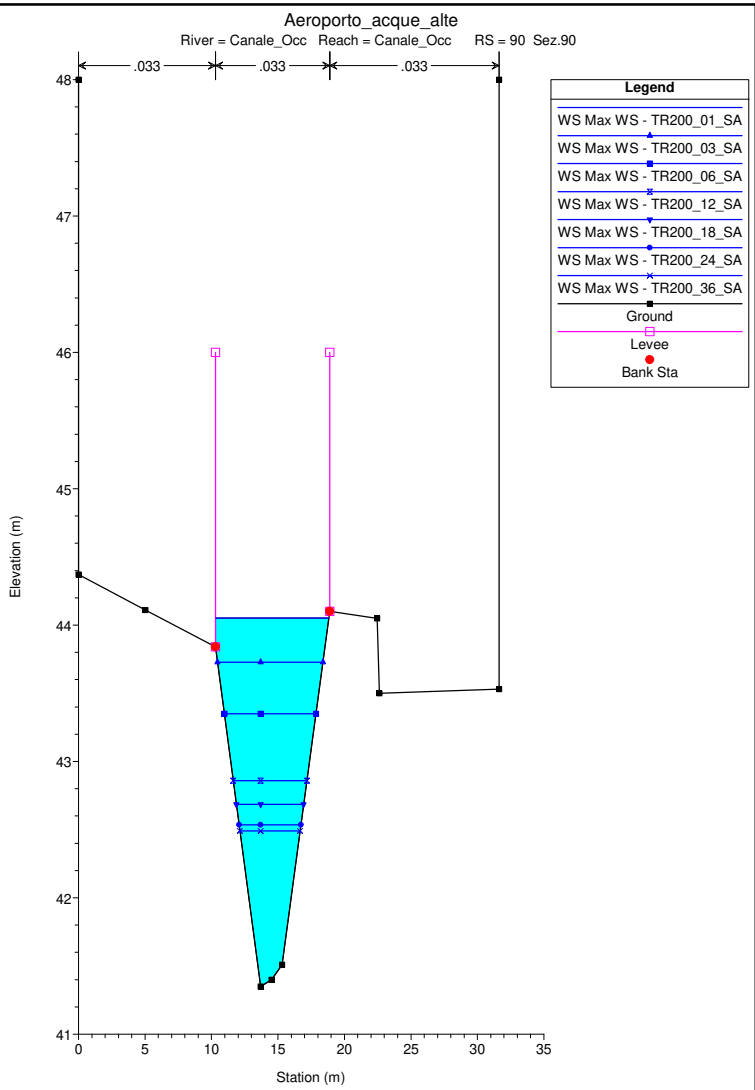
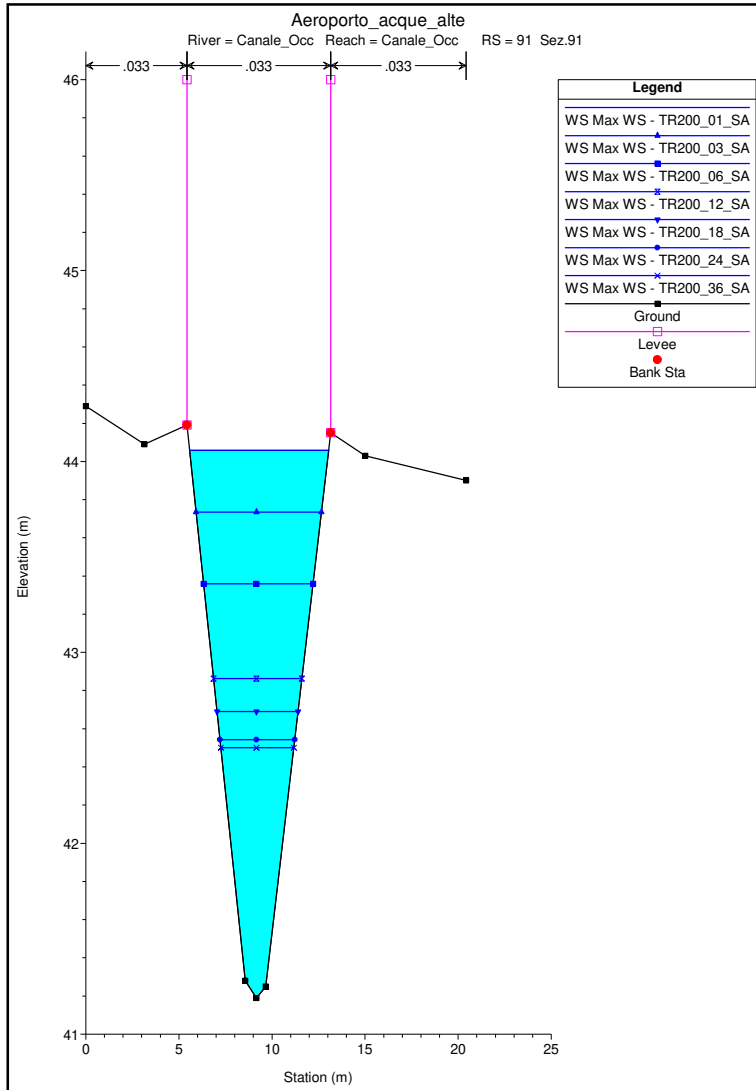


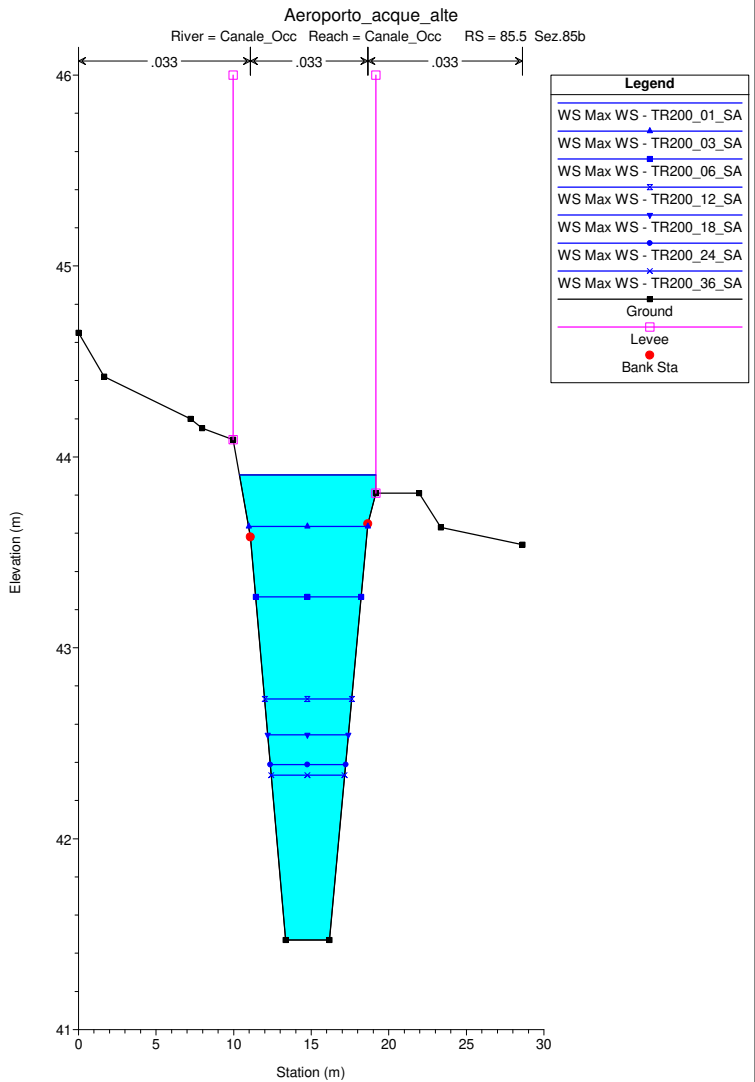


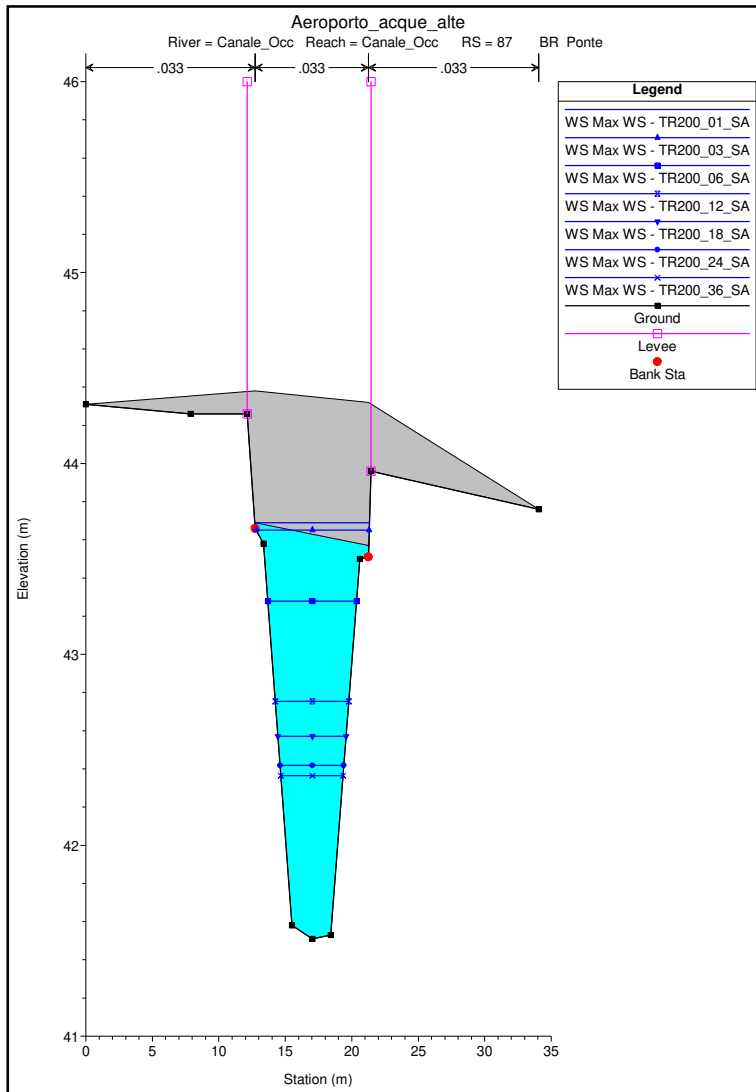


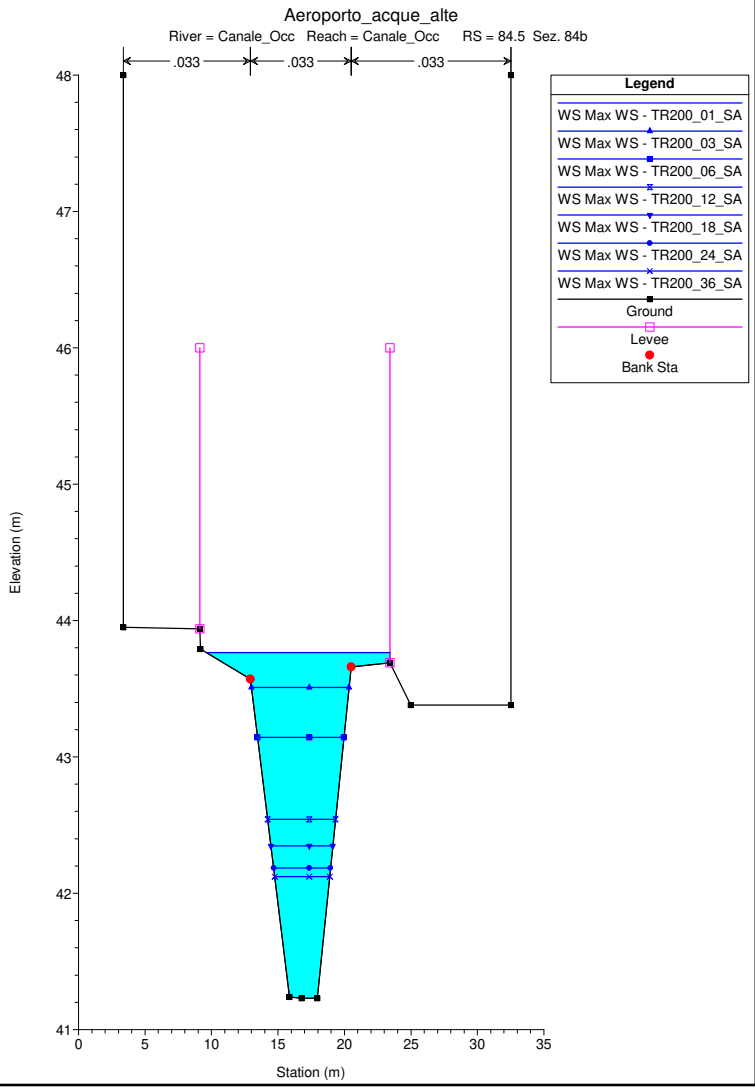
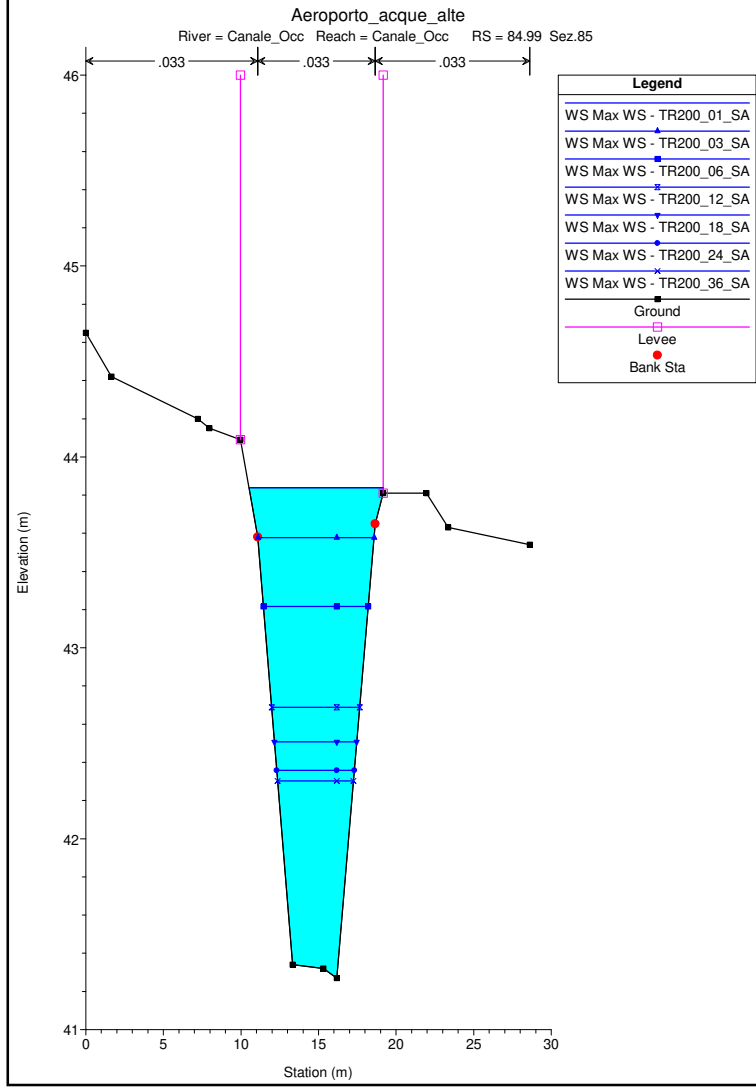
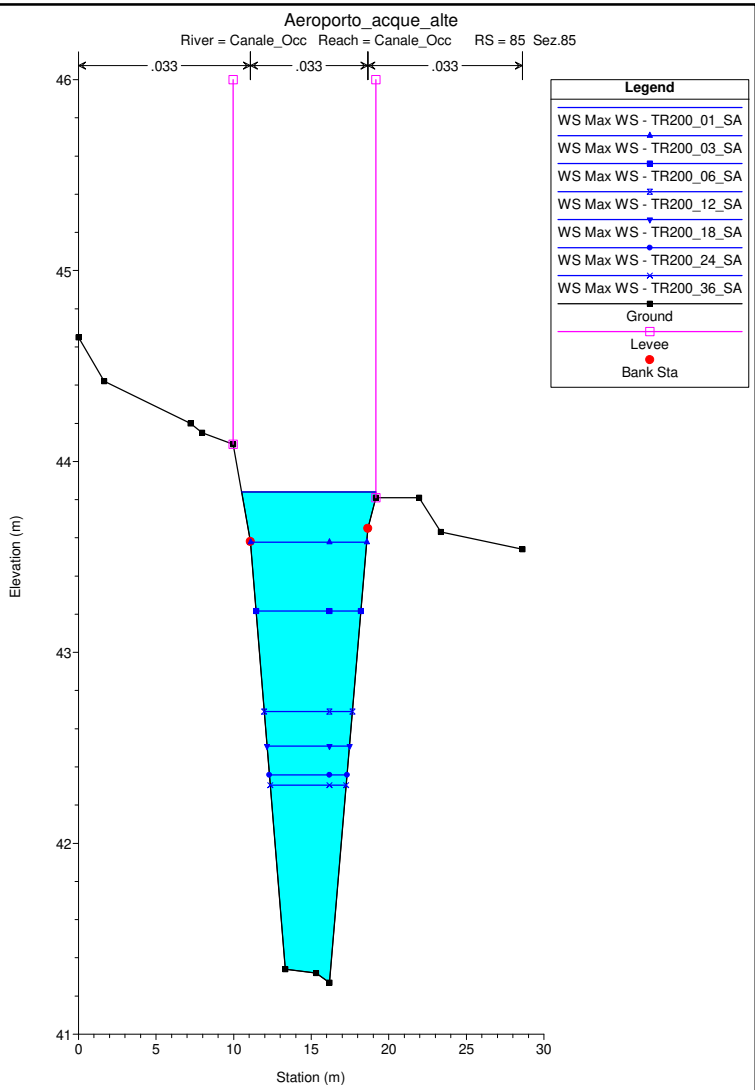
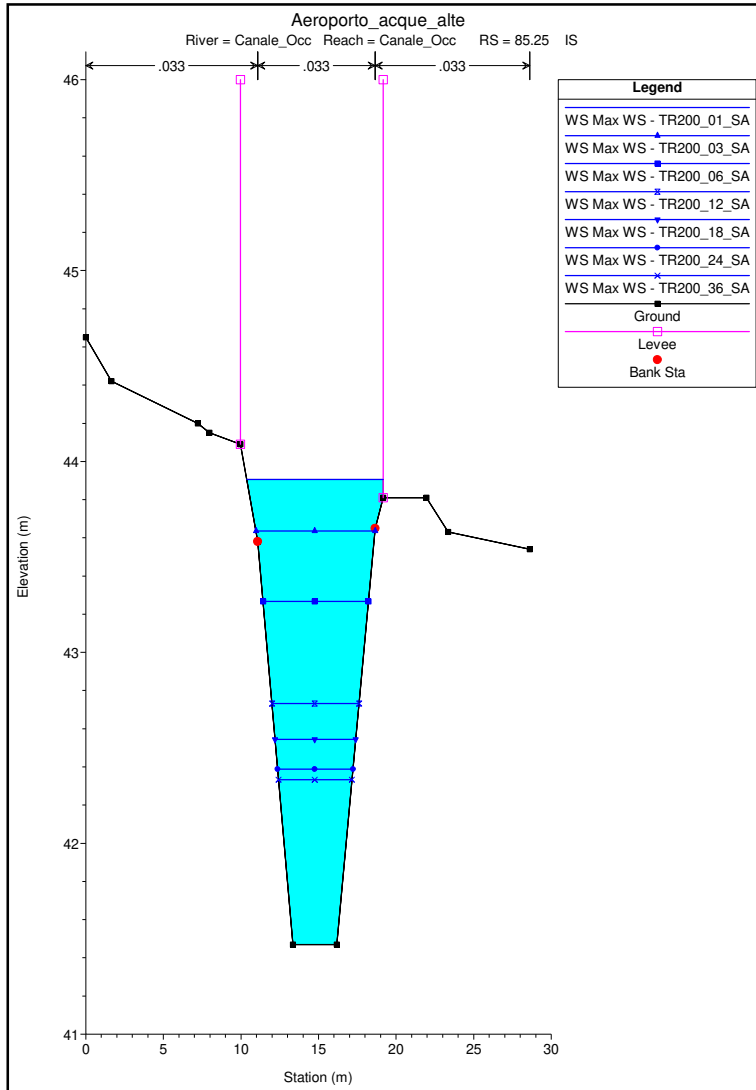


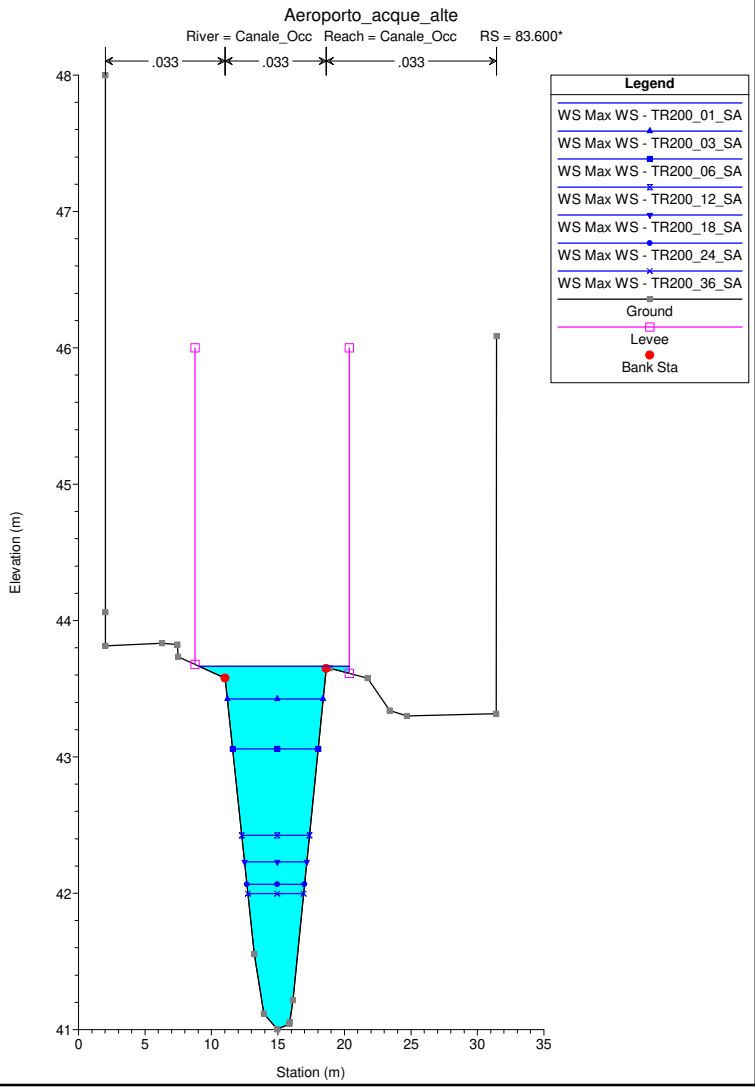
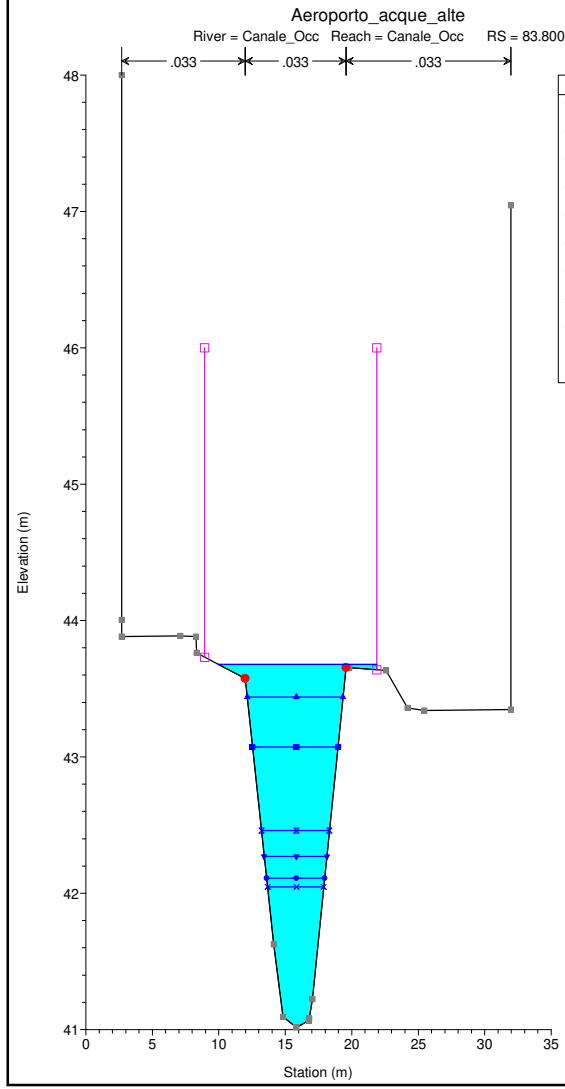
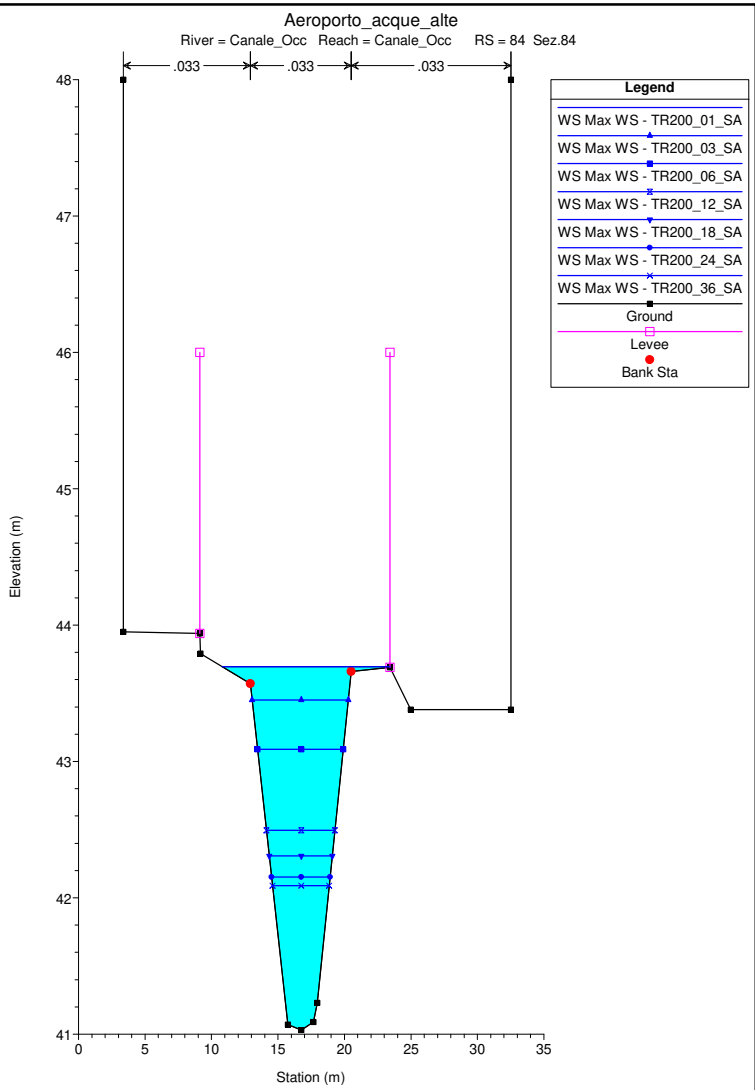
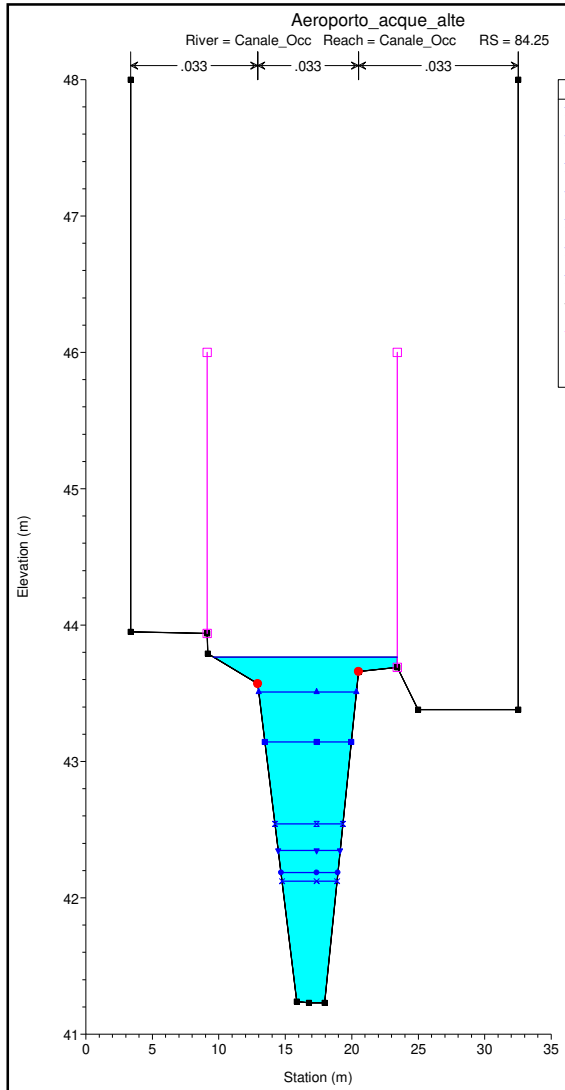






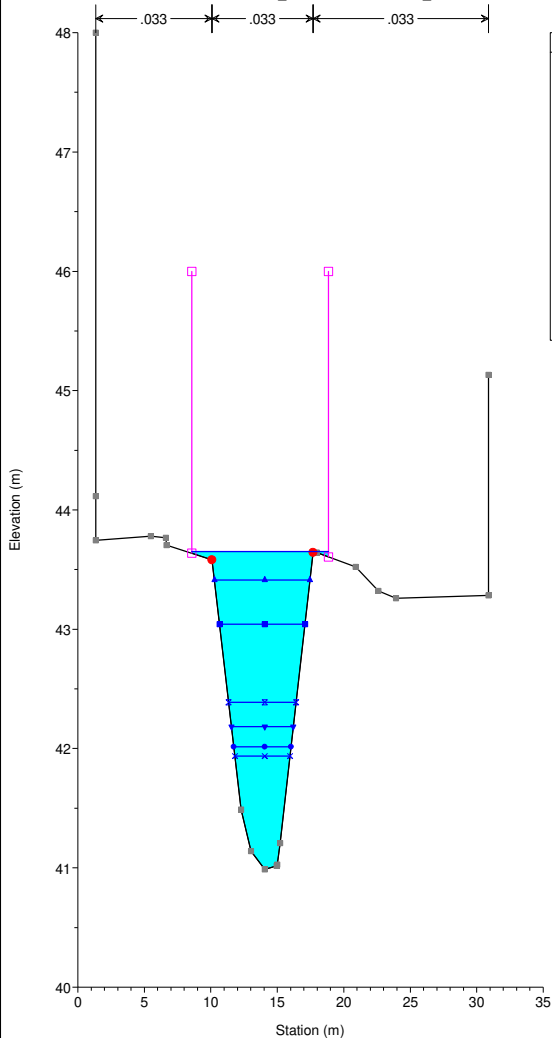






Aeroporto_acque_alte

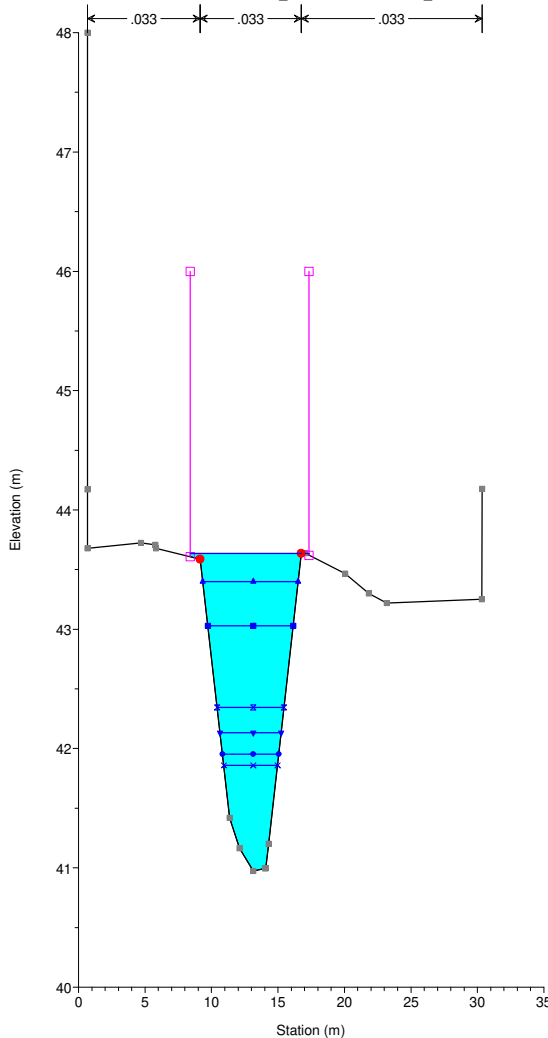
River = Canale_Occ Reach = Canale_Occ RS = 83.400*



Legend	
WS Max WS - TR200_01_SA	▲
WS Max WS - TR200_03_SA	▲
WS Max WS - TR200_06_SA	▲
WS Max WS - TR200_12_SA	▲
WS Max WS - TR200_18_SA	▲
WS Max WS - TR200_24_SA	▲
WS Max WS - TR200_36_SA	▲
Ground	■
Levee	□
Bank Sta	●

Aeroporto_acque_alte

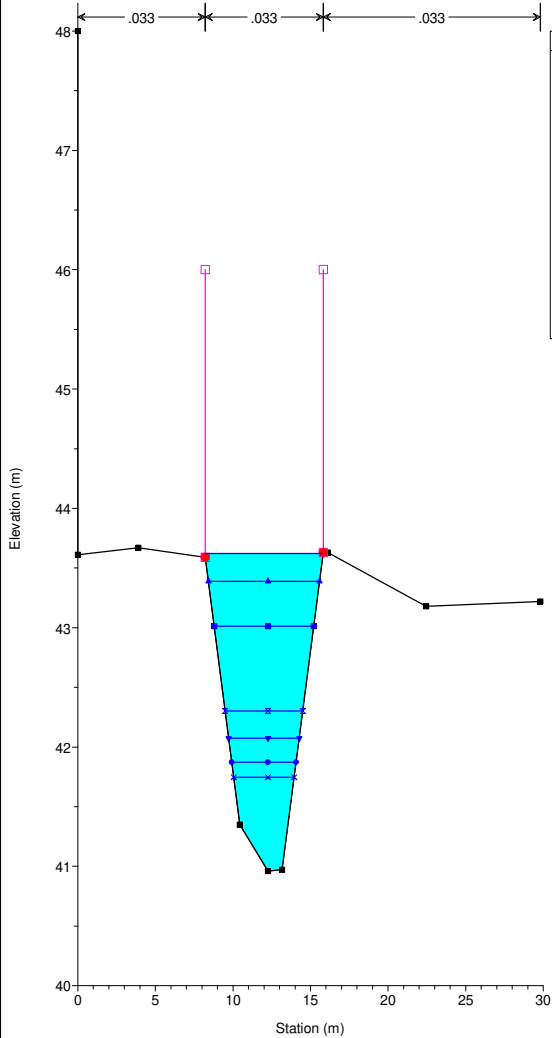
River = Canale_Occ Reach = Canale_Occ RS = 83.200*



Legend	
WS Max WS - TR200_01_SA	▲
WS Max WS - TR200_03_SA	▲
WS Max WS - TR200_06_SA	▲
WS Max WS - TR200_12_SA	▲
WS Max WS - TR200_18_SA	▲
WS Max WS - TR200_24_SA	▲
WS Max WS - TR200_36_SA	▲
Ground	■
Levee	□
Bank Sta	●

Aeroporto_acque_alte

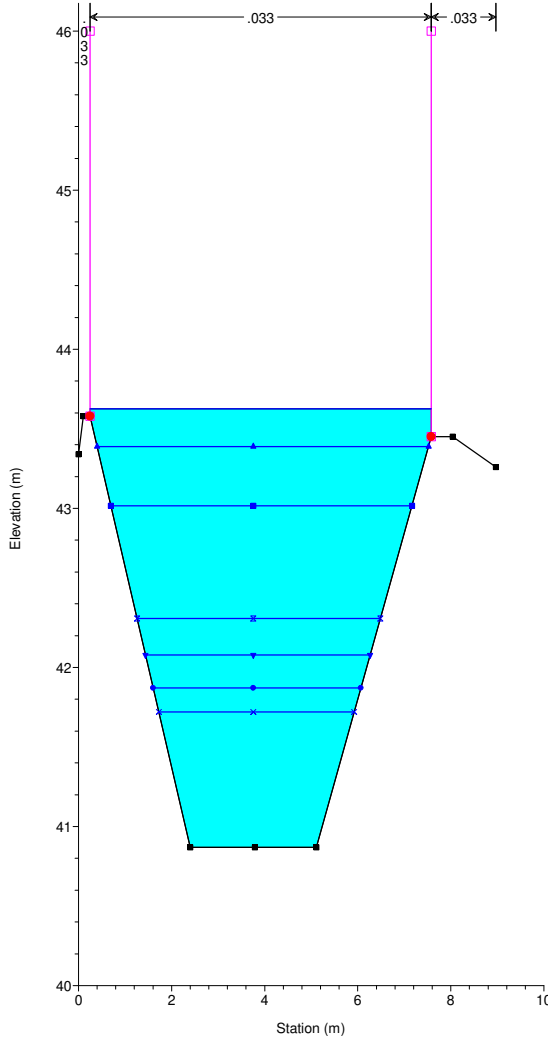
River = Canale_Occ Reach = Canale_Occ RS = 83 Sez.83



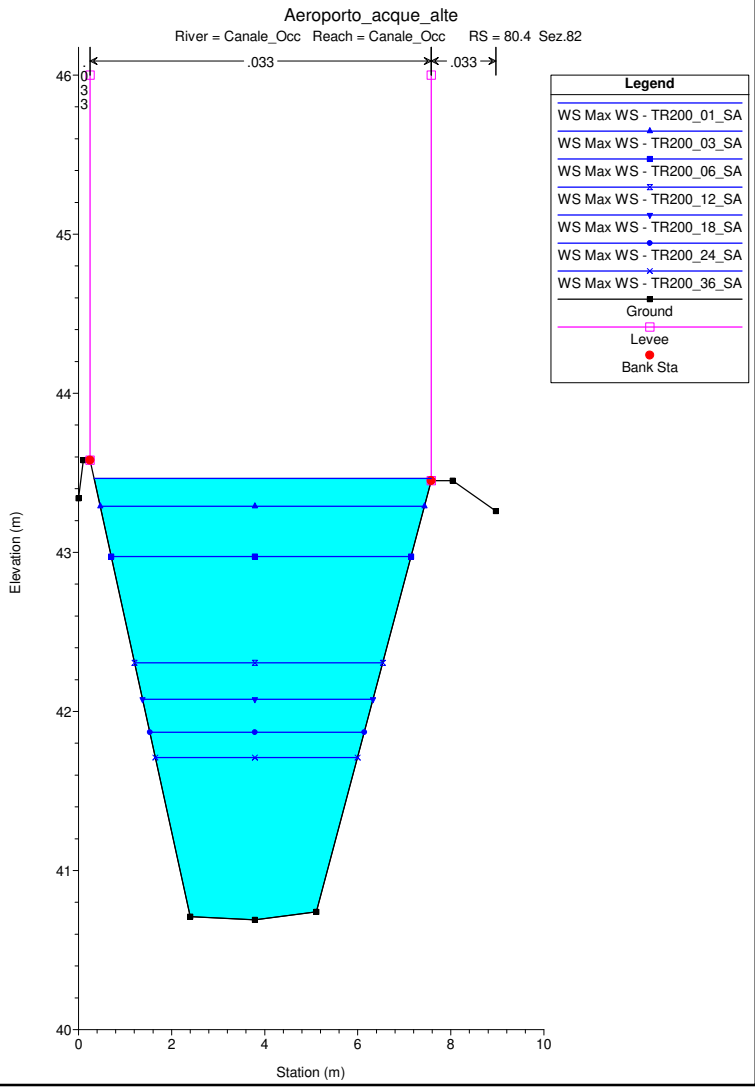
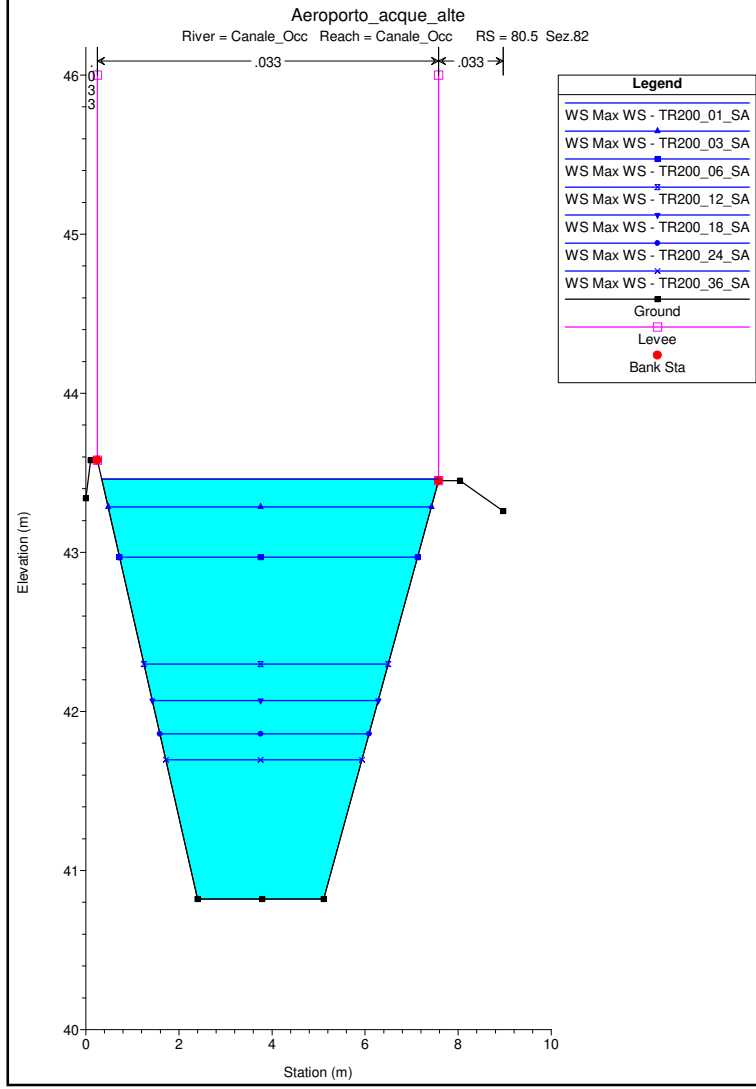
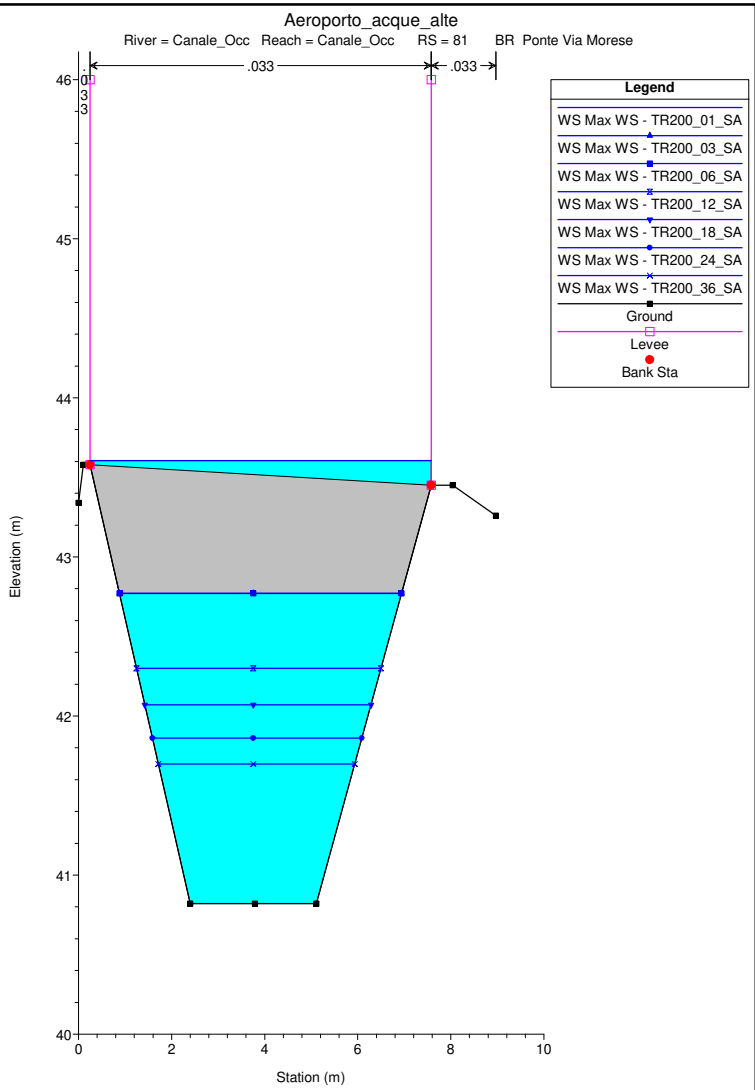
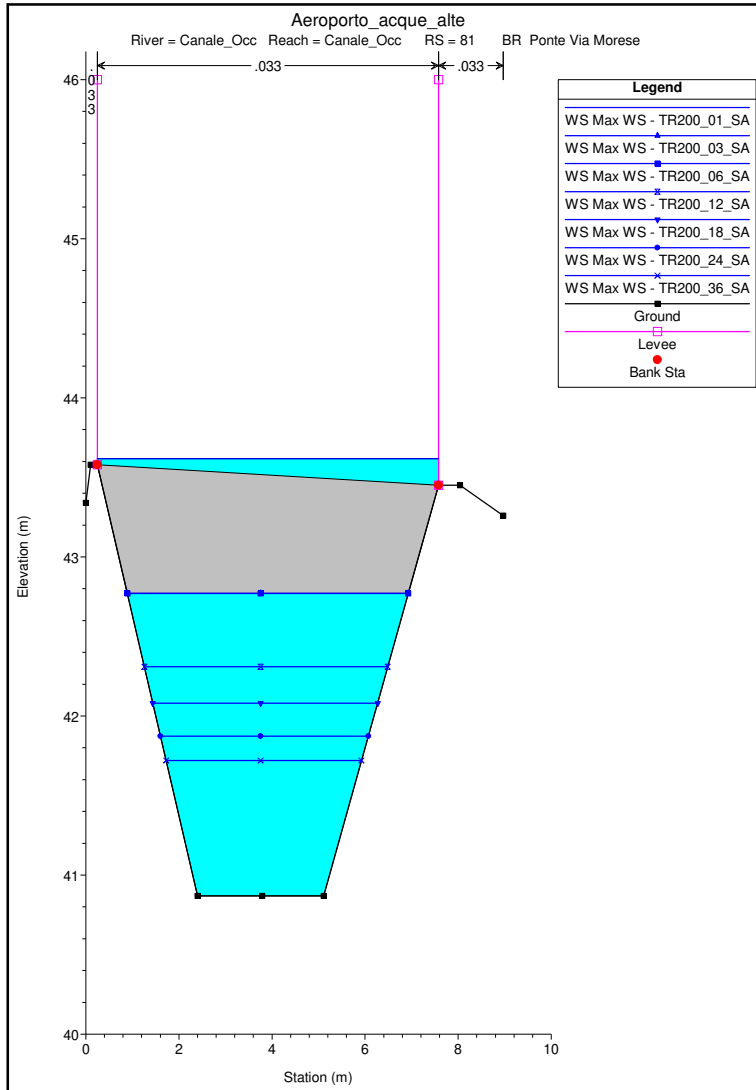
Legend	
WS Max WS - TR200_01_SA	▲
WS Max WS - TR200_03_SA	▲
WS Max WS - TR200_06_SA	▲
WS Max WS - TR200_12_SA	▲
WS Max WS - TR200_18_SA	▲
WS Max WS - TR200_24_SA	▲
WS Max WS - TR200_36_SA	▲
Ground	■
Levee	□
Bank Sta	●

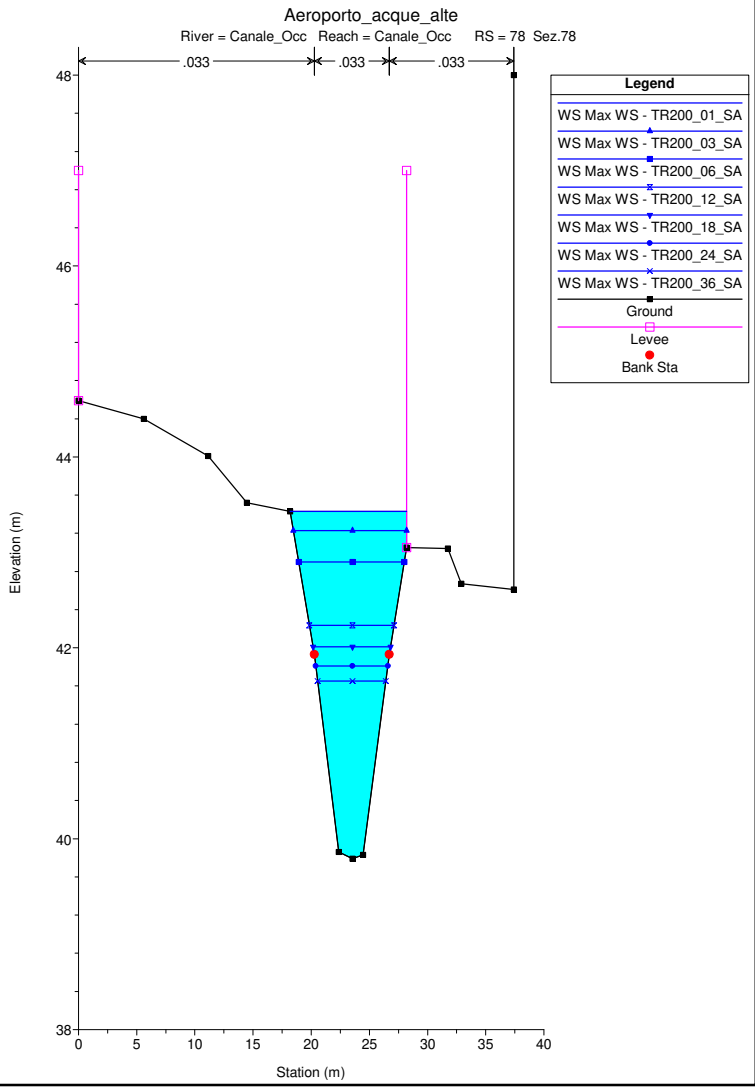
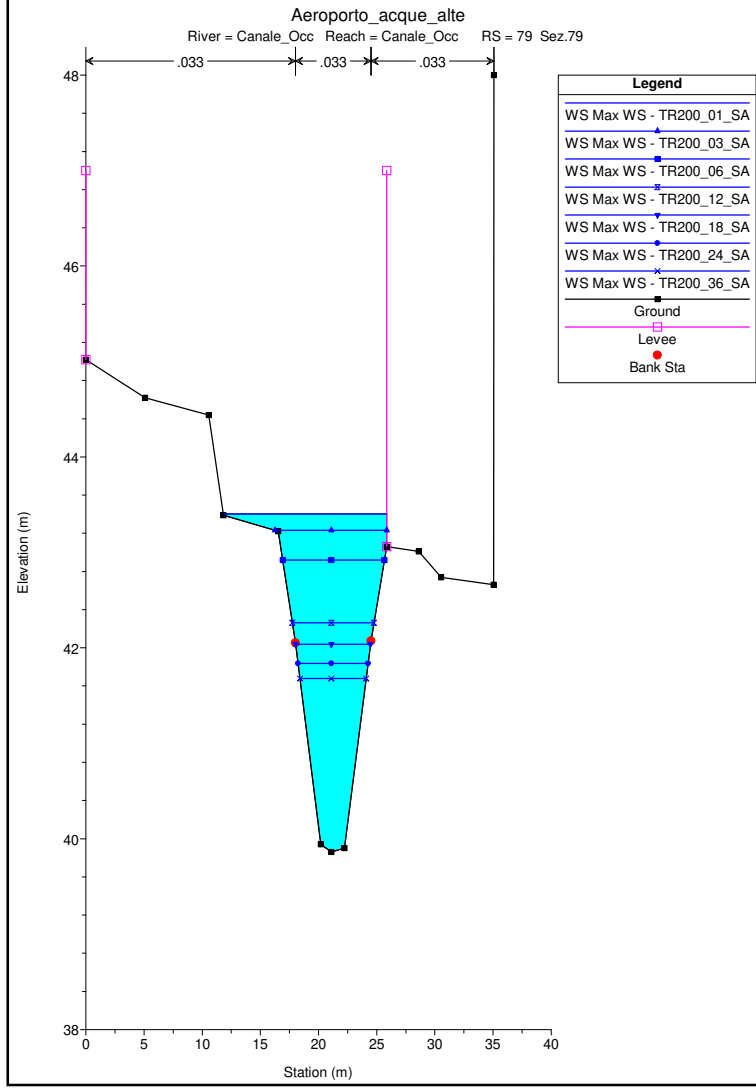
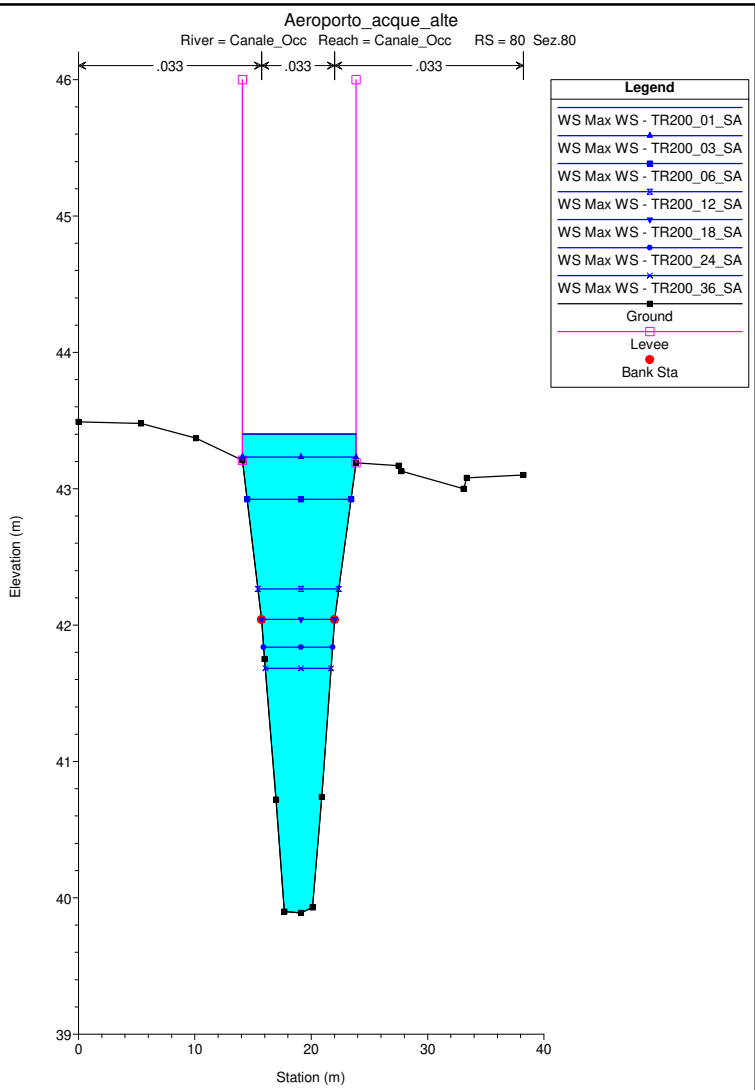
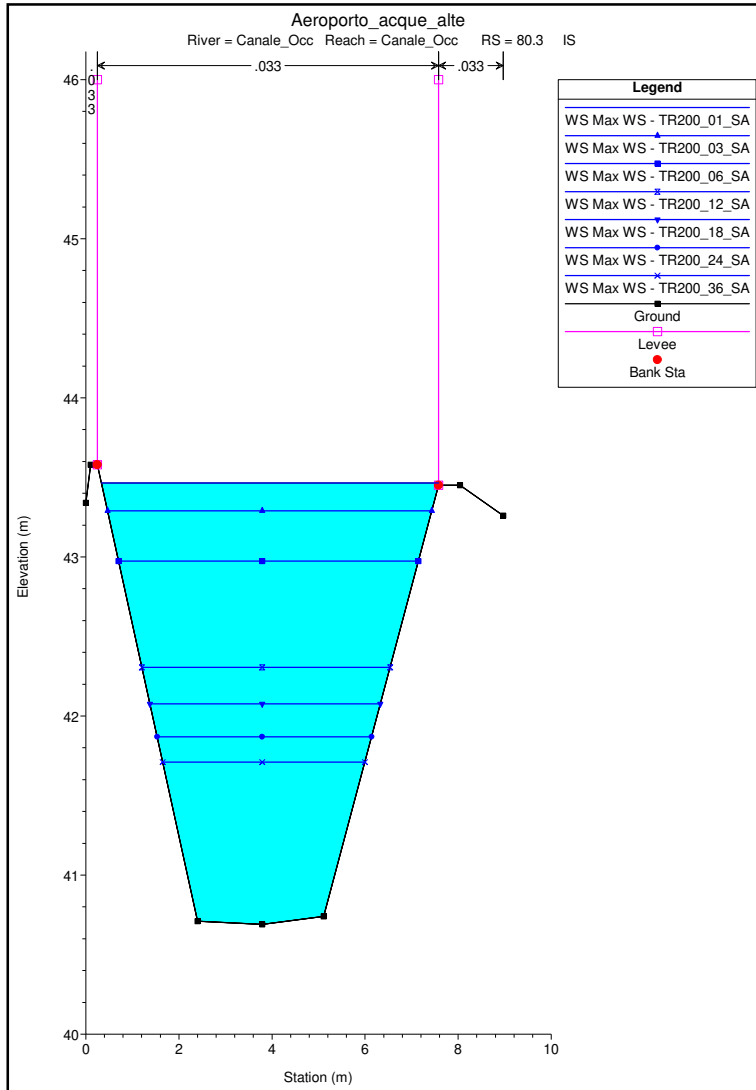
Aeroporto_acque_alte

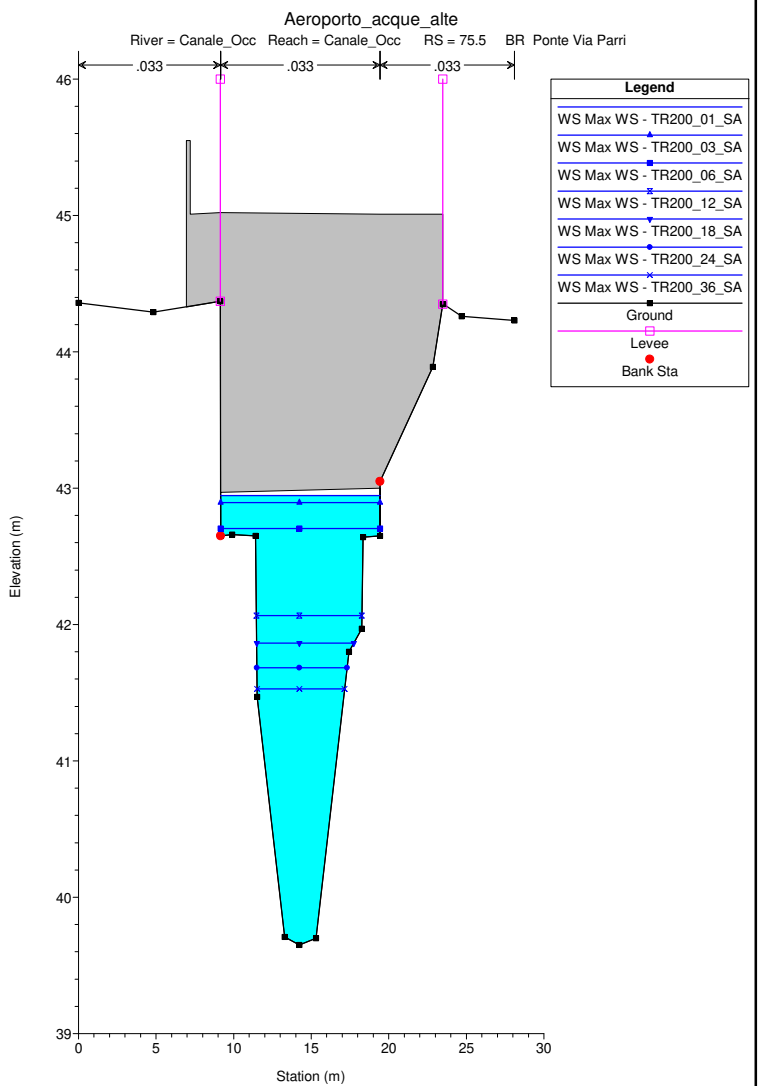
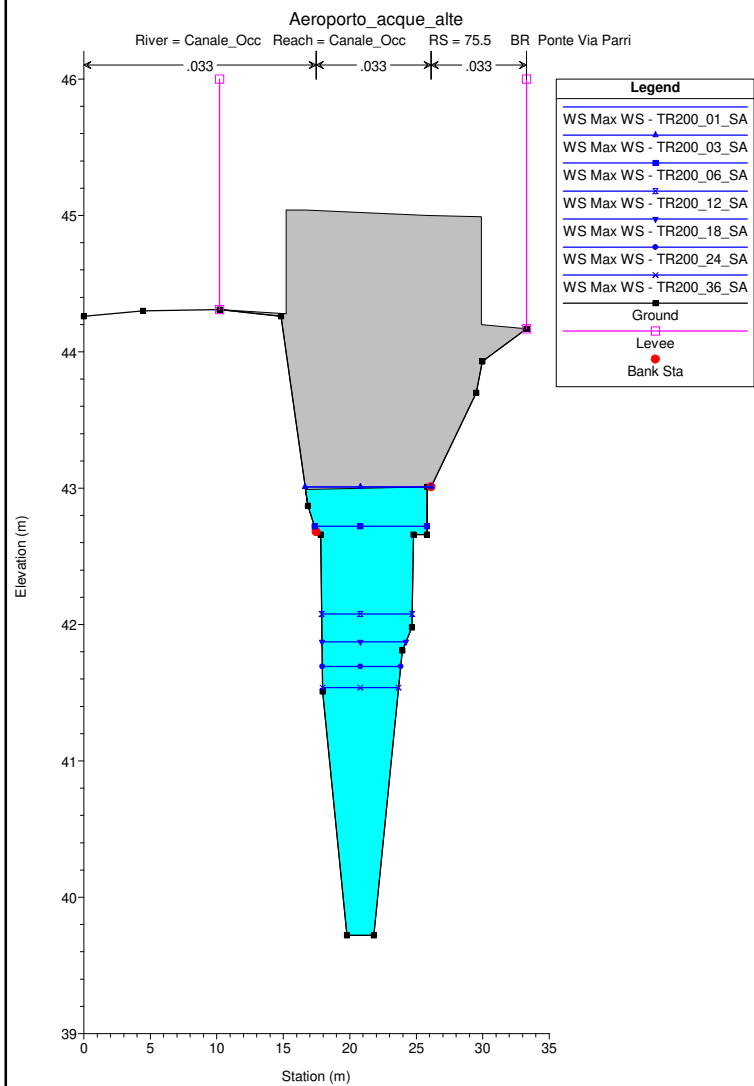
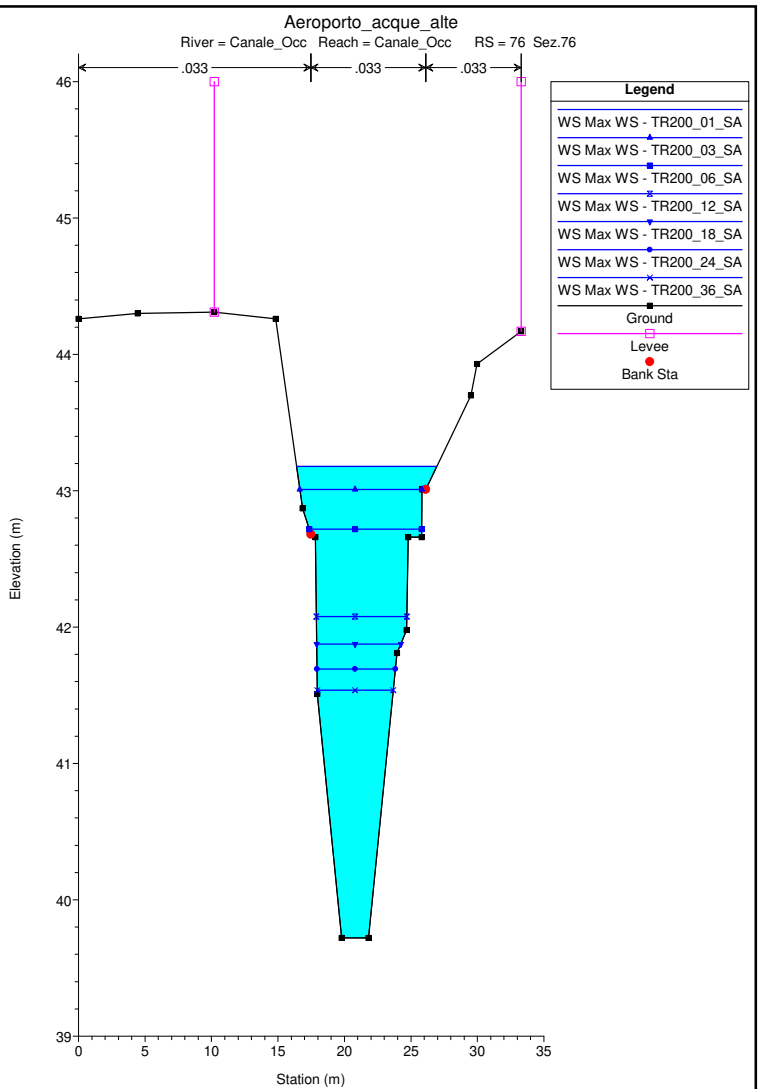
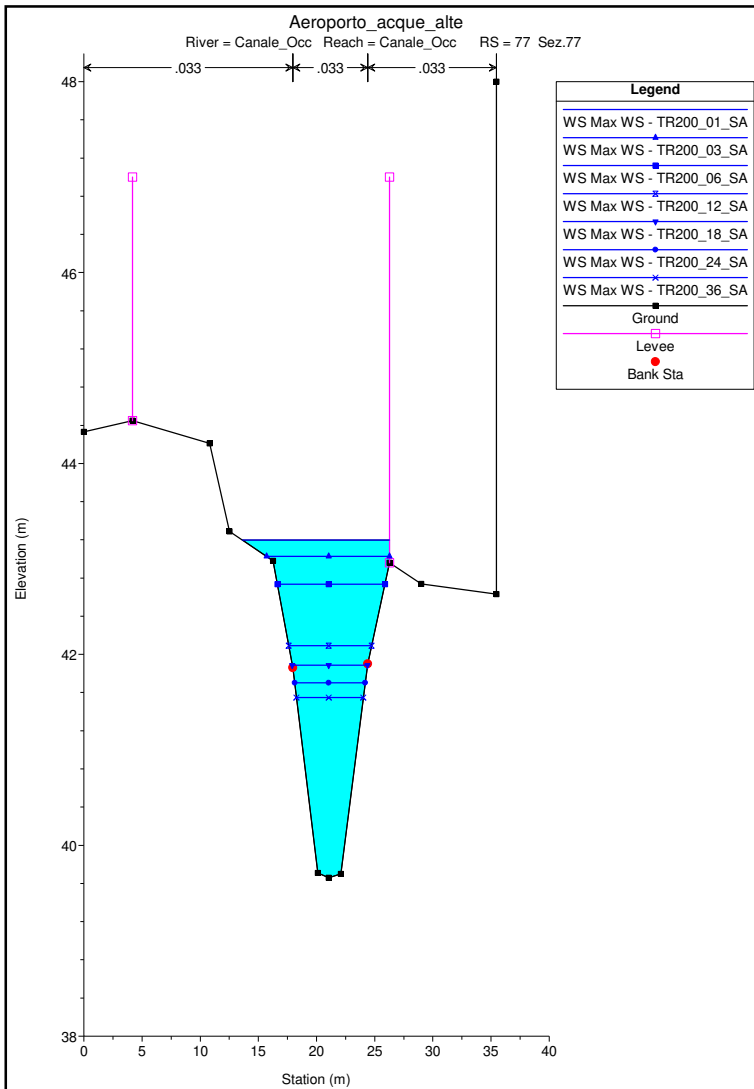
River = Canale_Occ Reach = Canale_Occ RS = 82 Sez.82

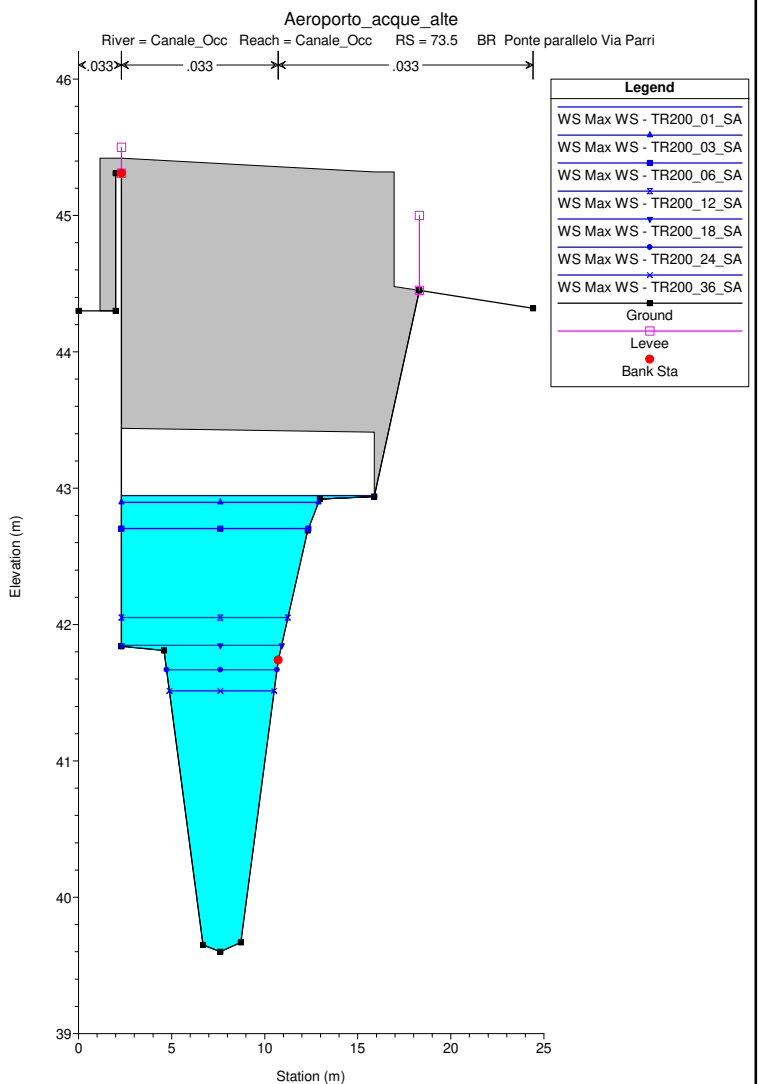
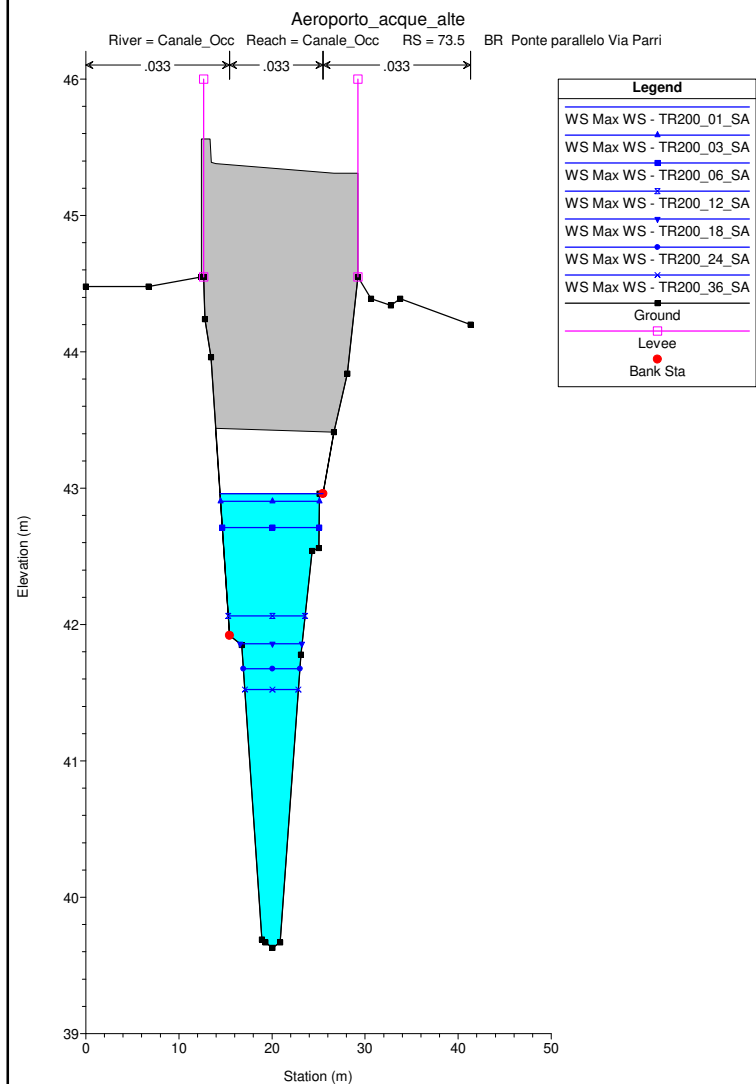
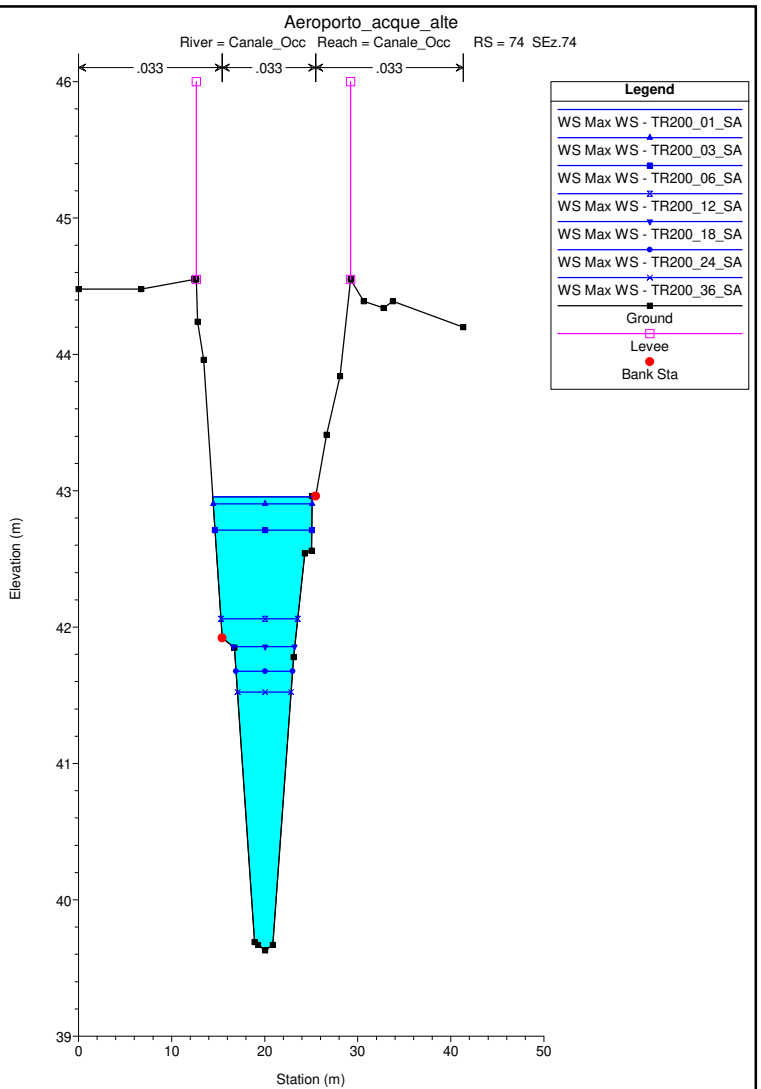
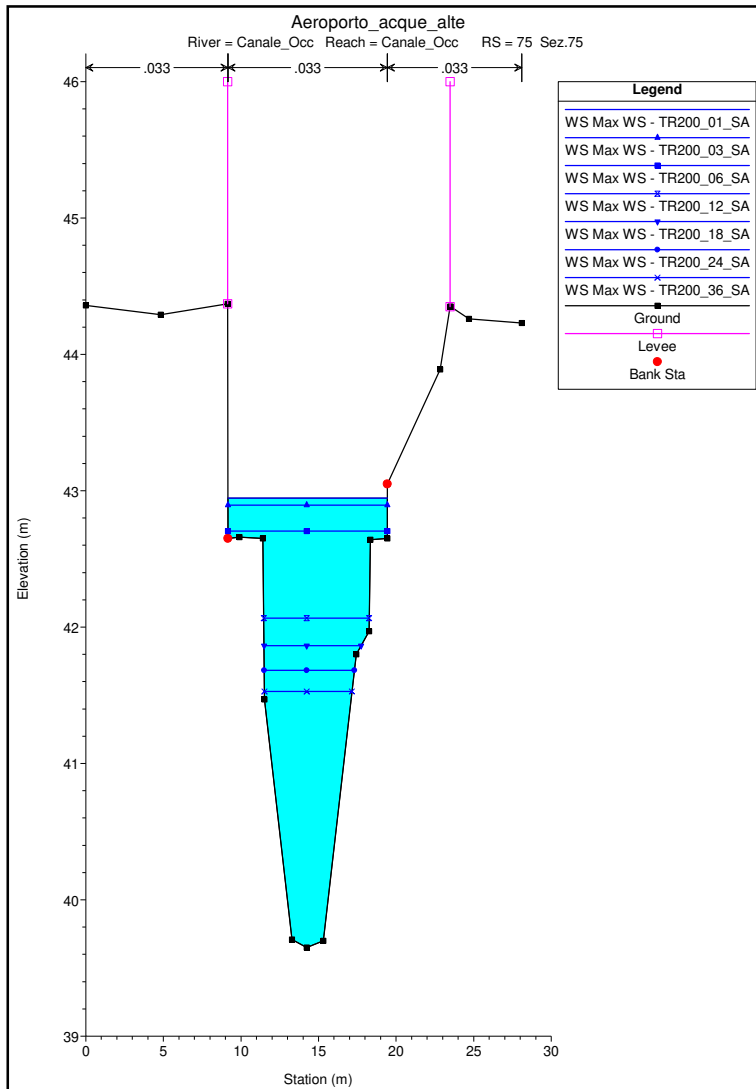


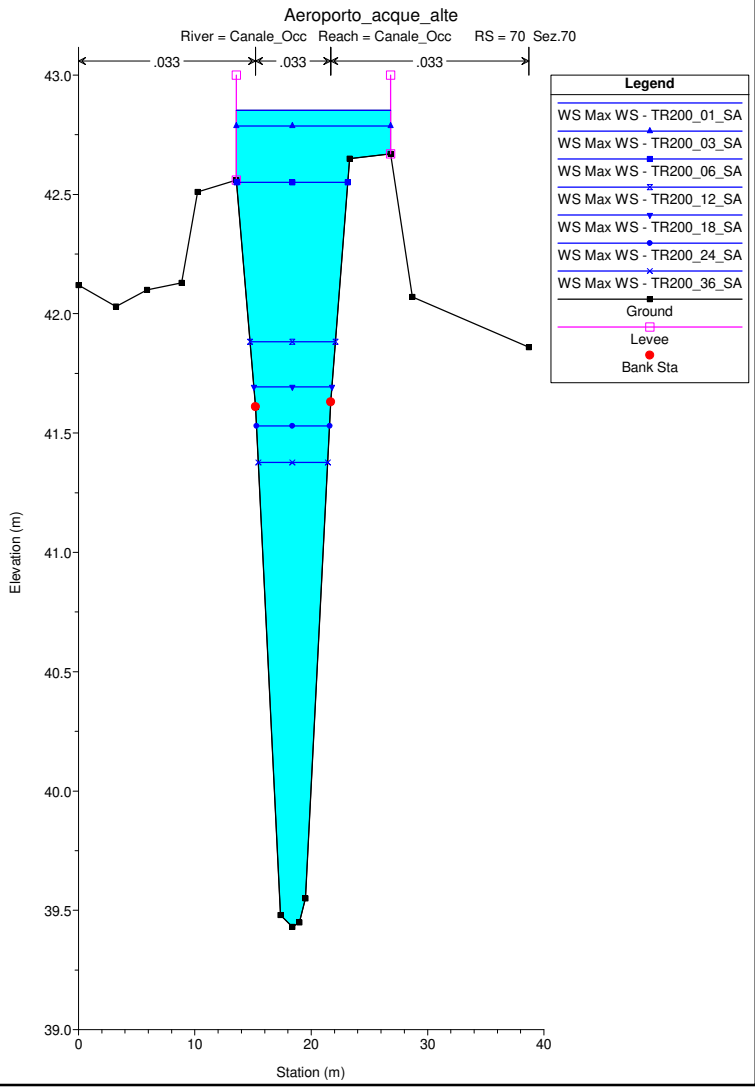
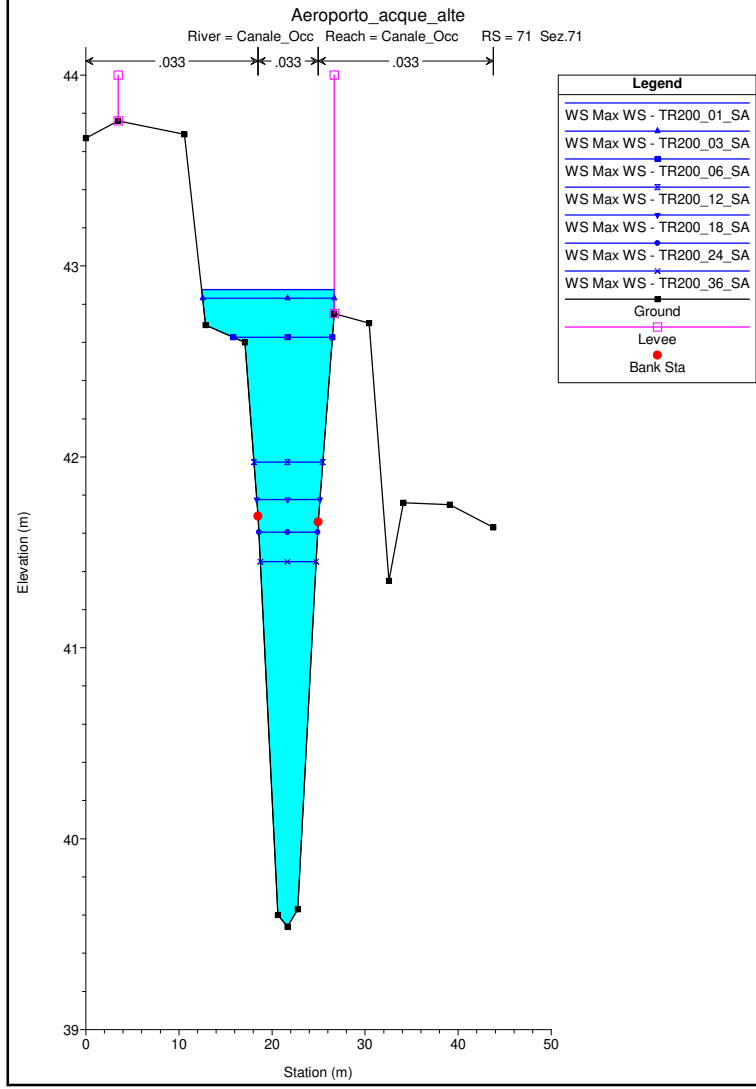
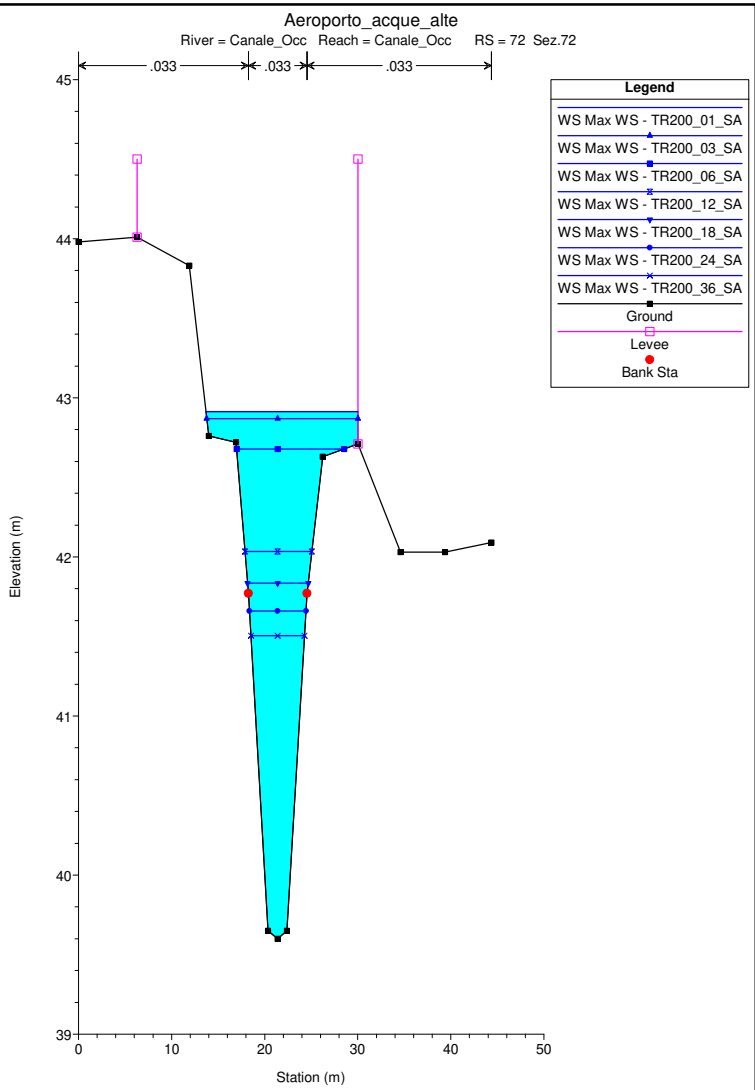
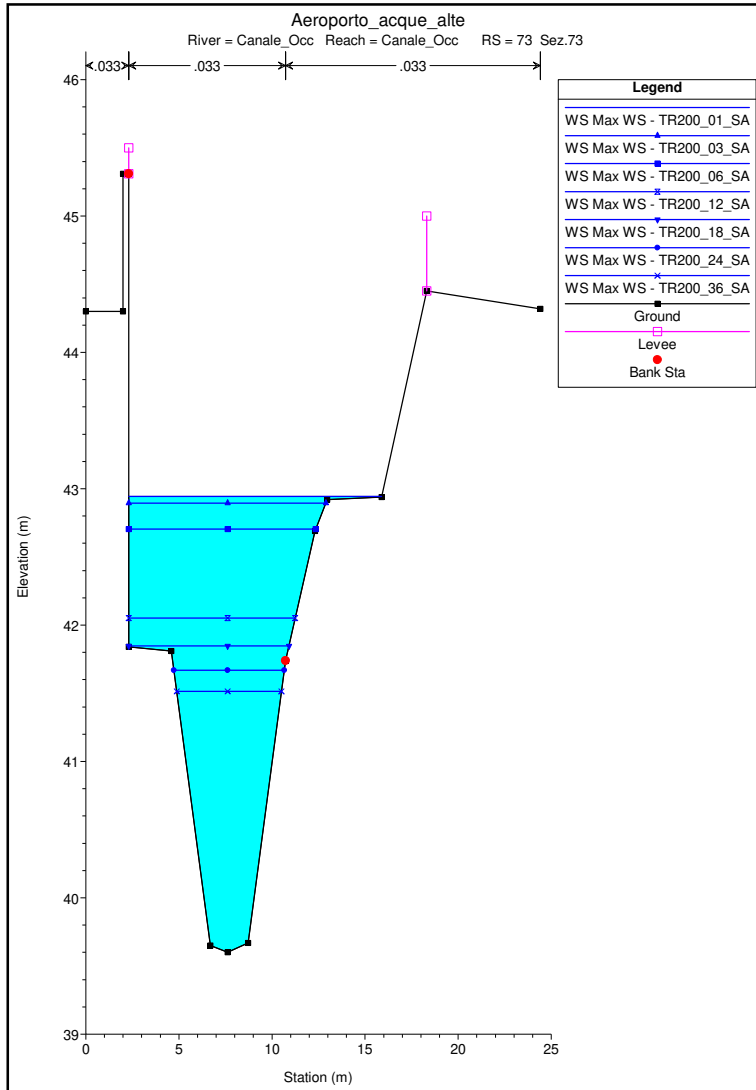
Legend	
WS Max WS - TR200_01_SA	▲
WS Max WS - TR200_03_SA	▲
WS Max WS - TR200_06_SA	▲
WS Max WS - TR200_12_SA	▲
WS Max WS - TR200_18_SA	▲
WS Max WS - TR200_24_SA	▲
WS Max WS - TR200_36_SA	▲
Ground	■
Levee	□
Bank Sta	●

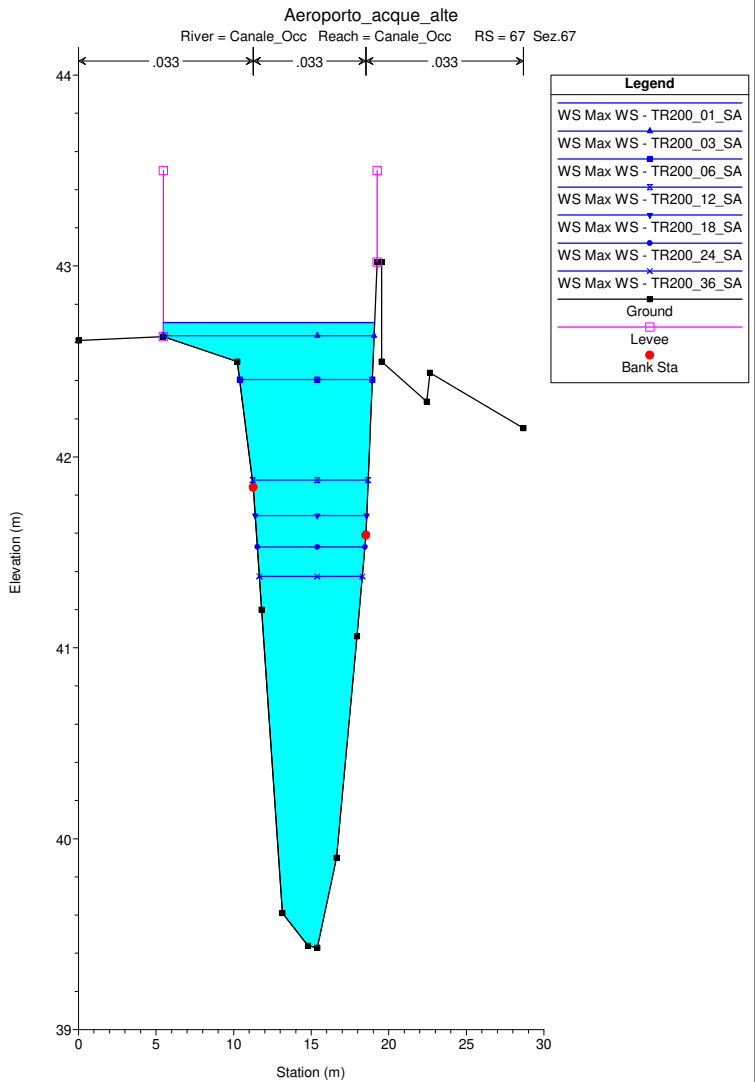
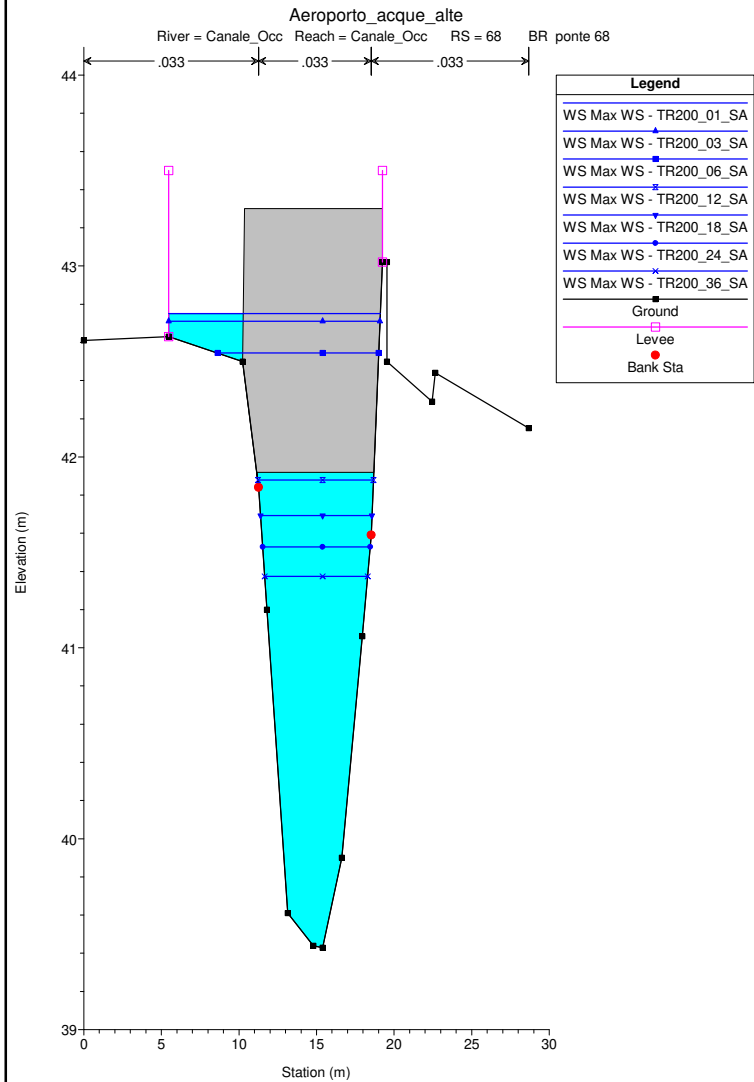
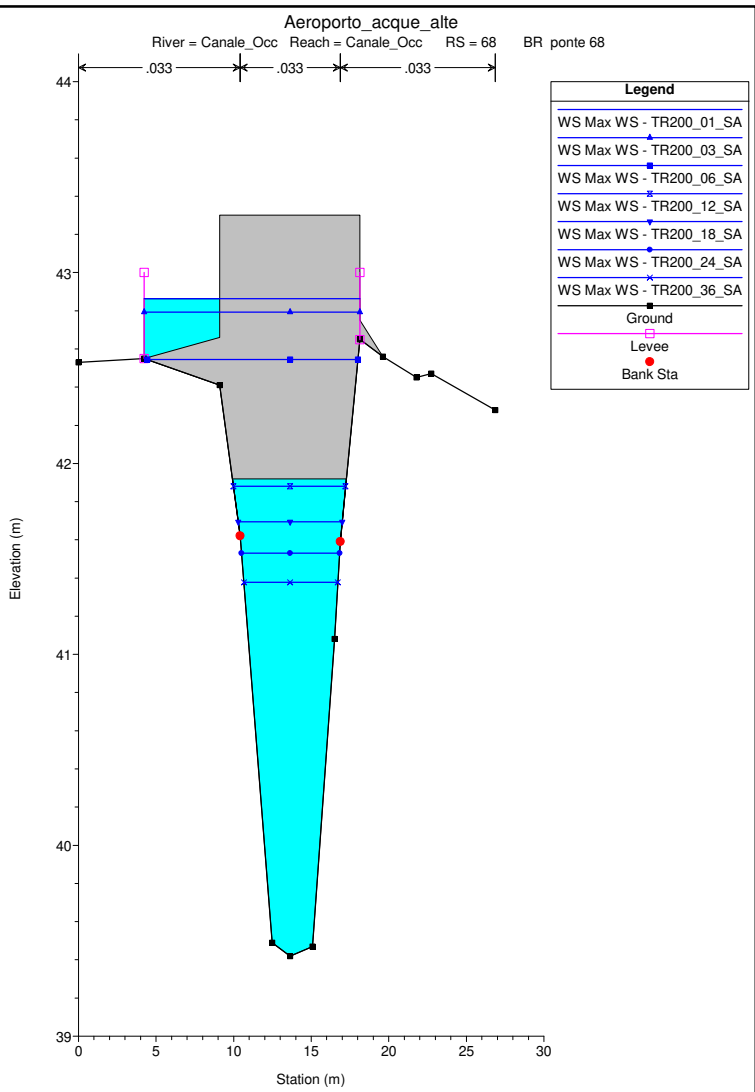
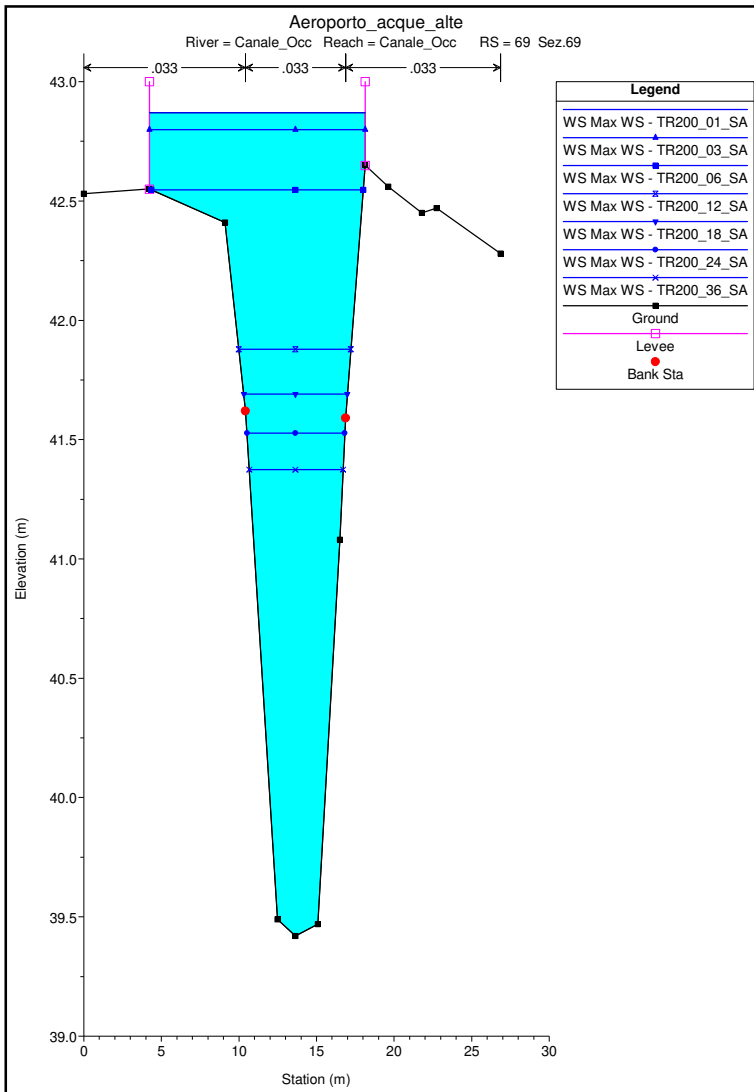


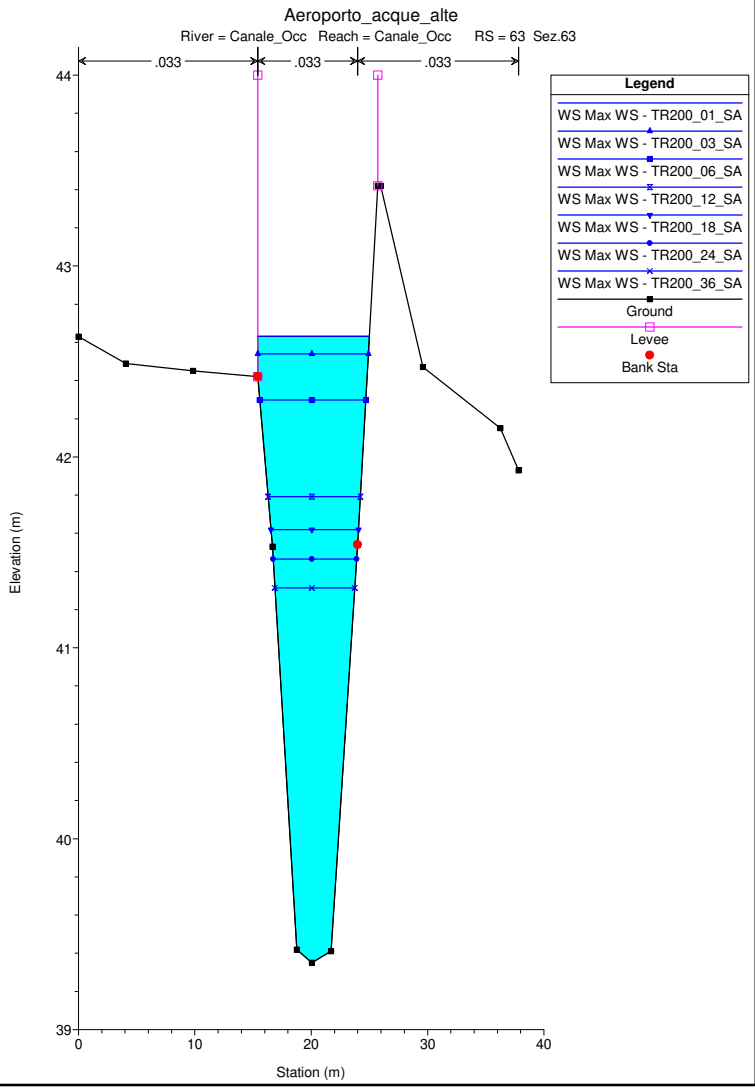
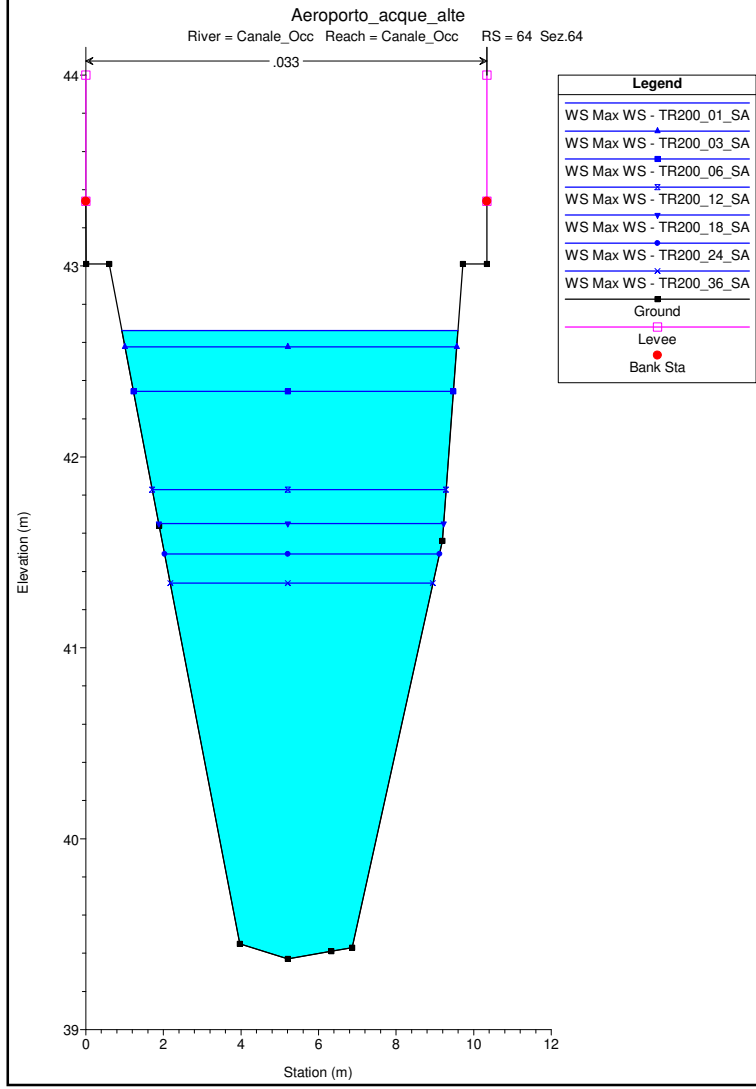
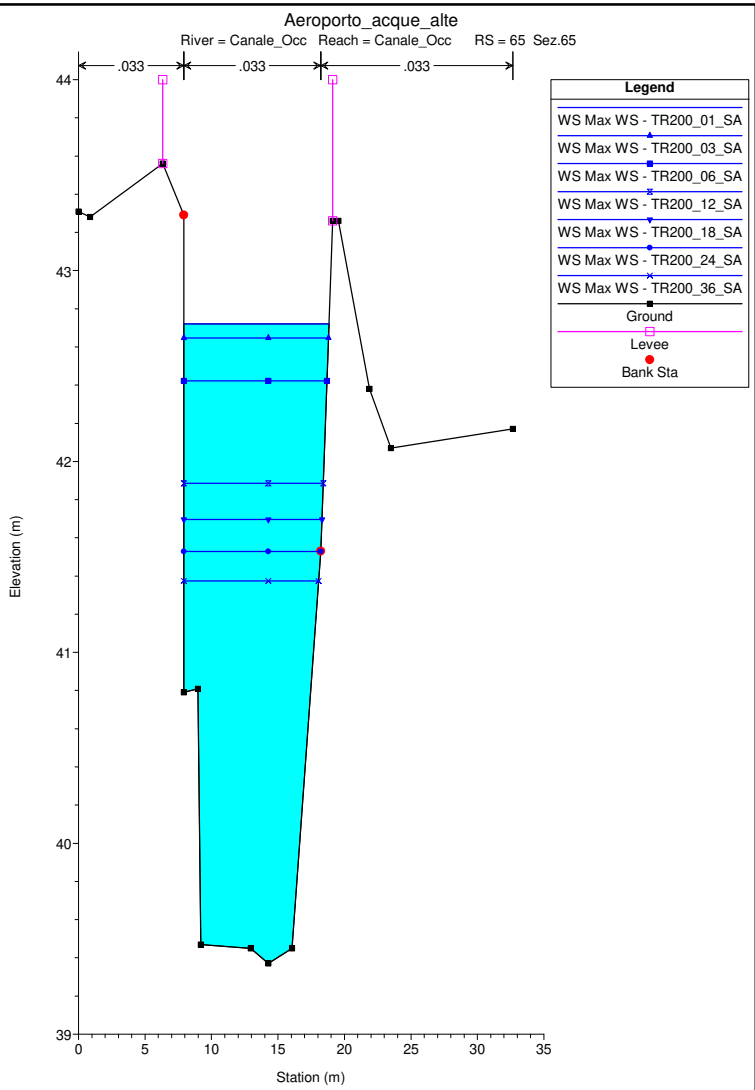
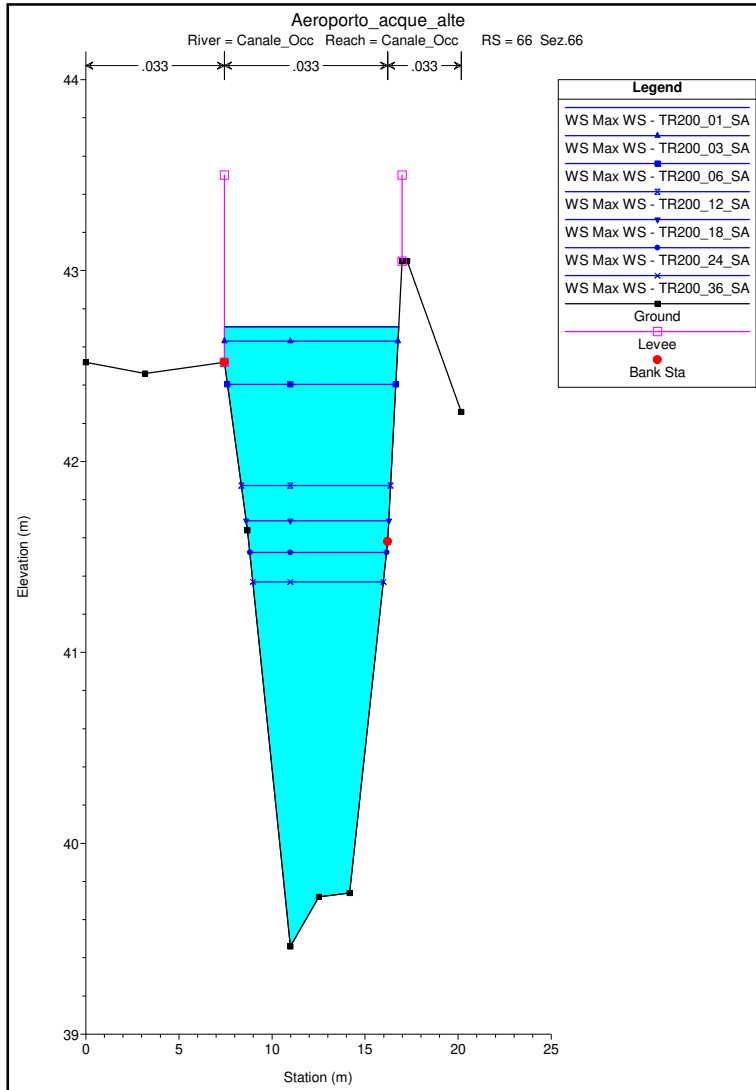


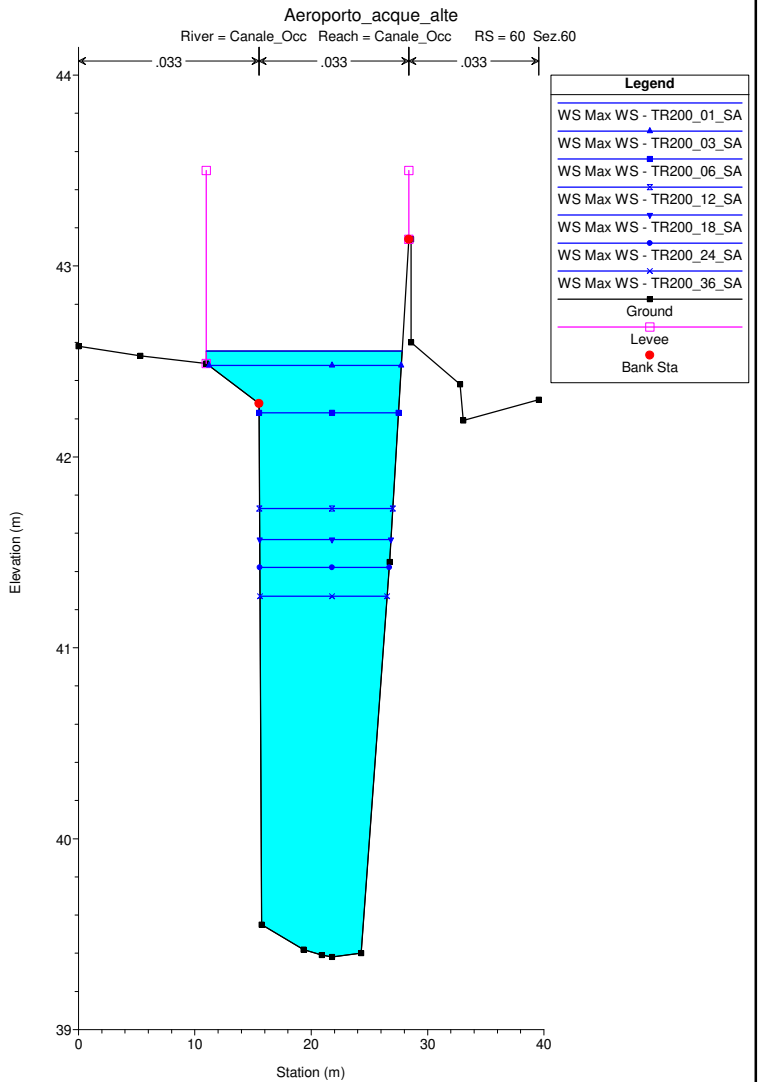
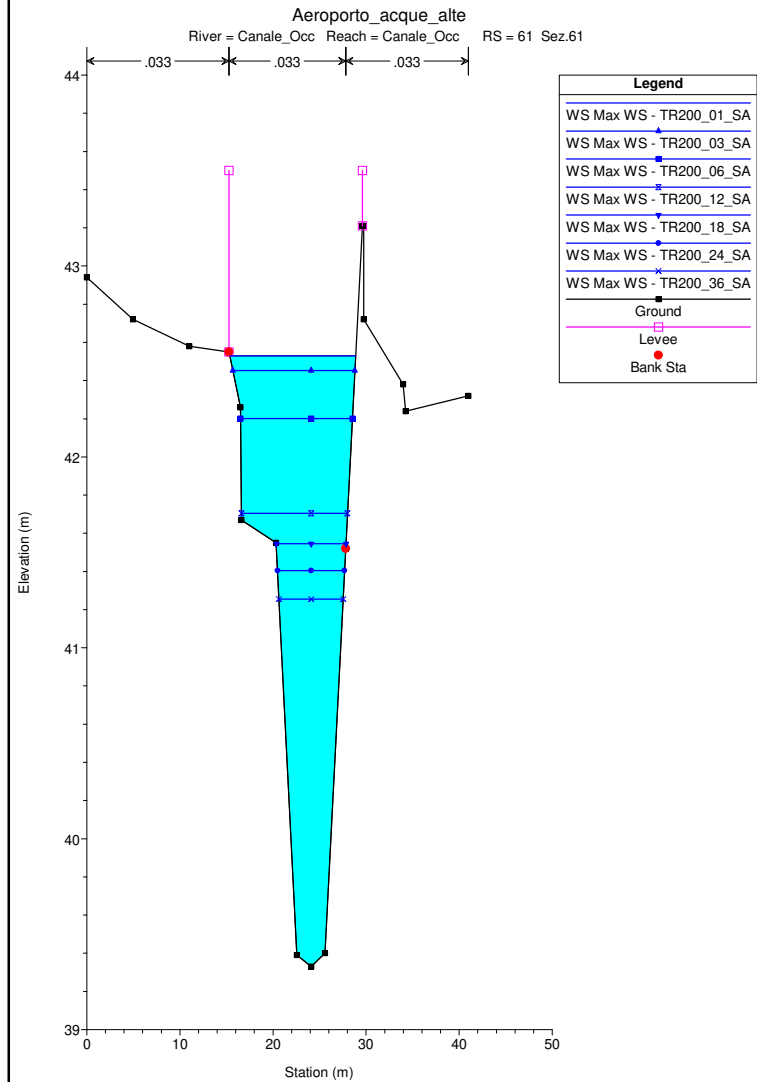
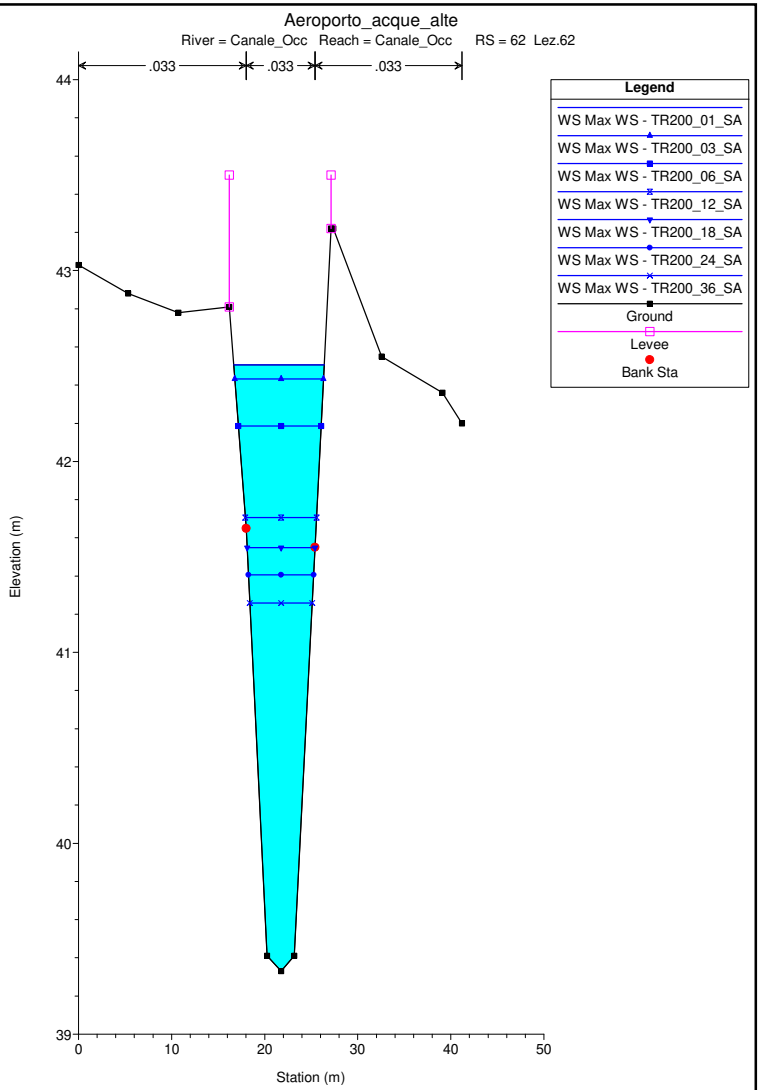
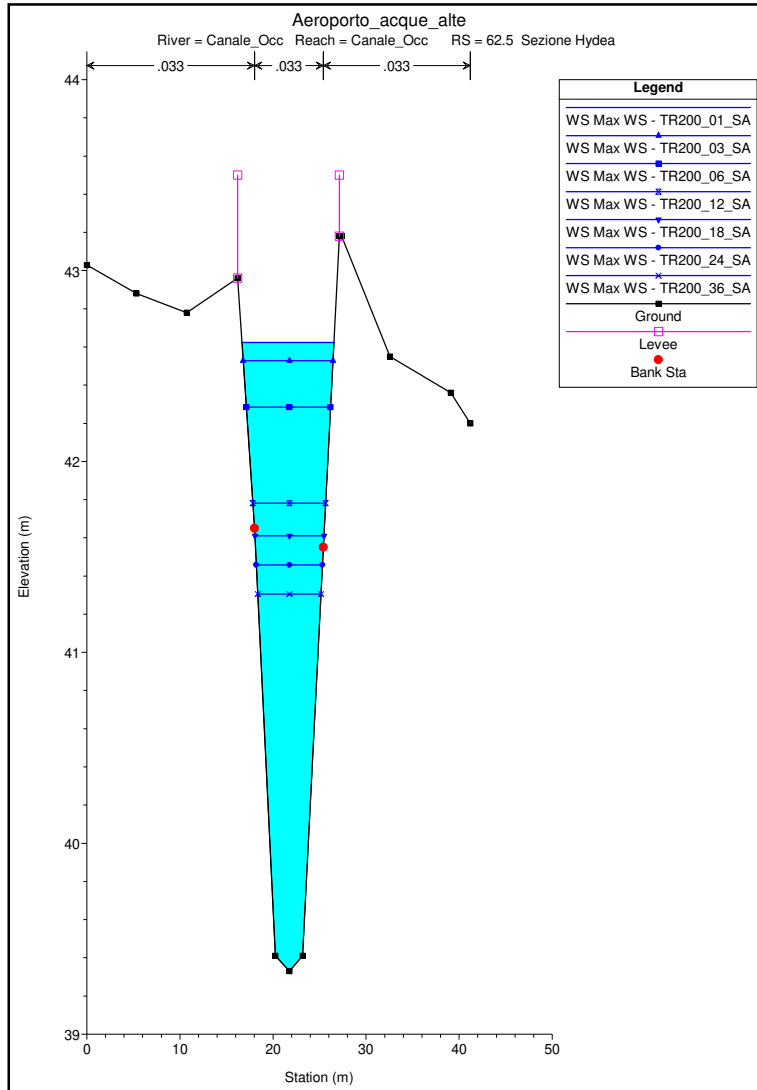


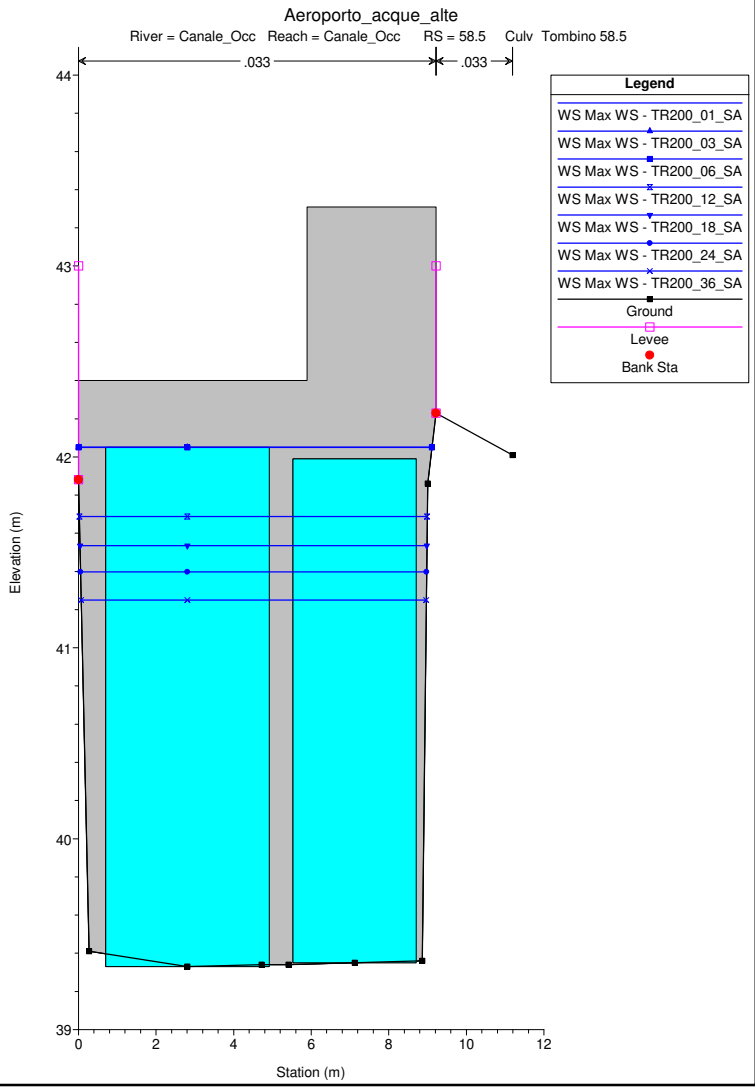
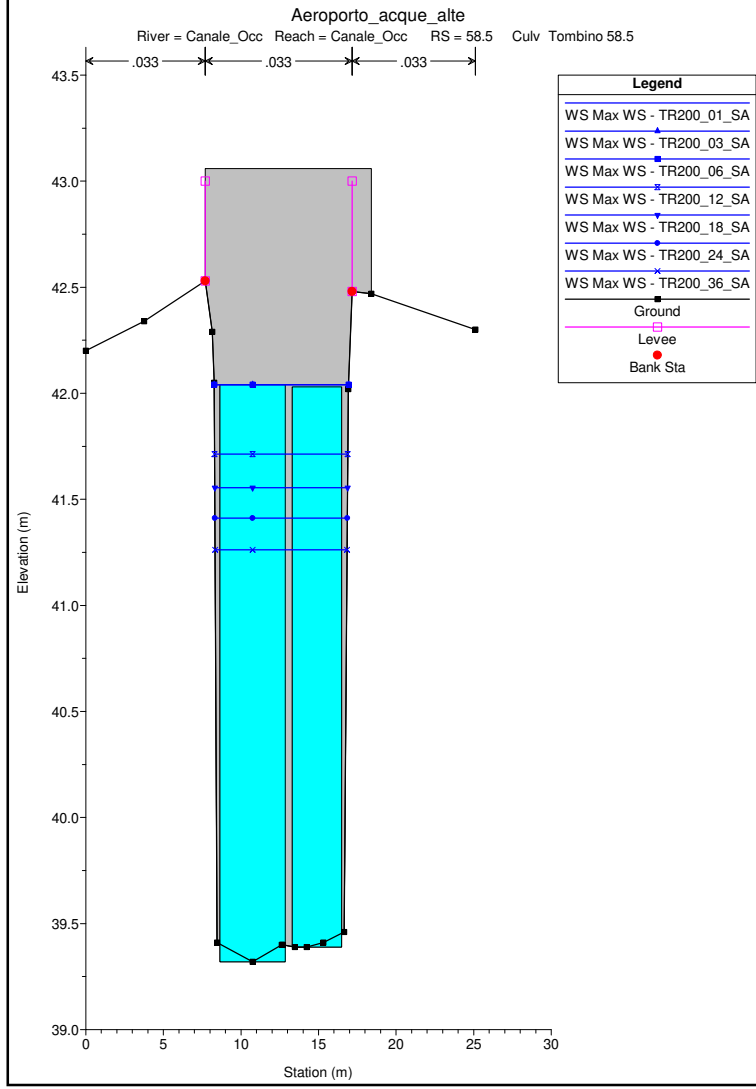
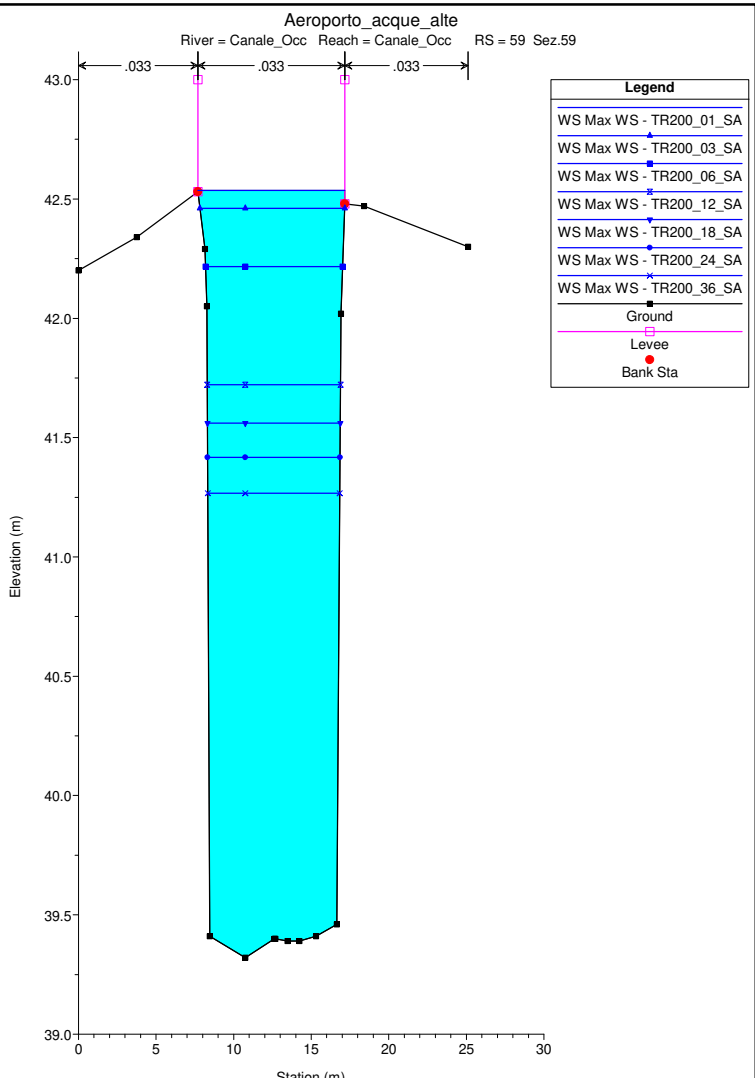



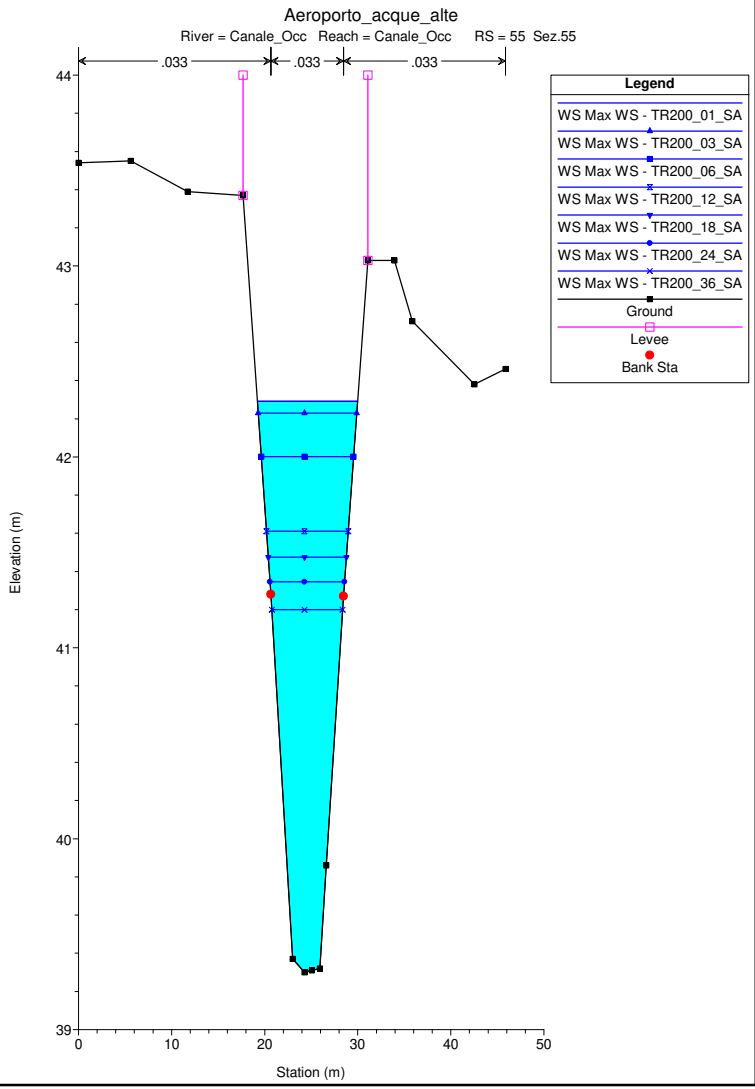
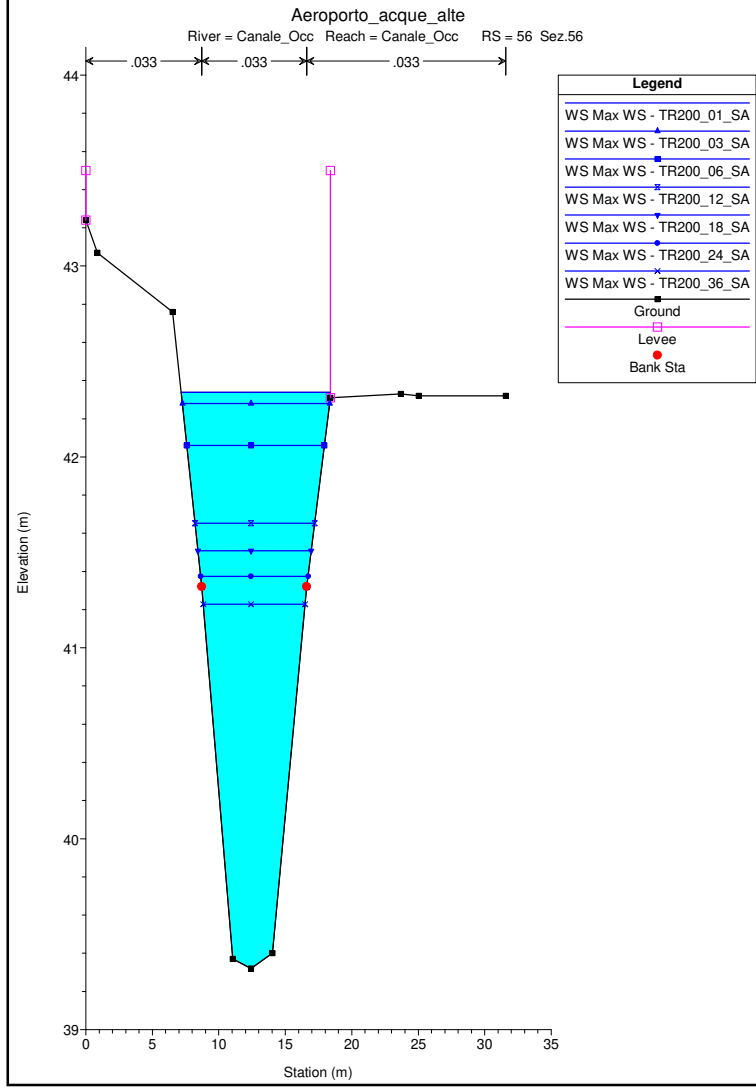
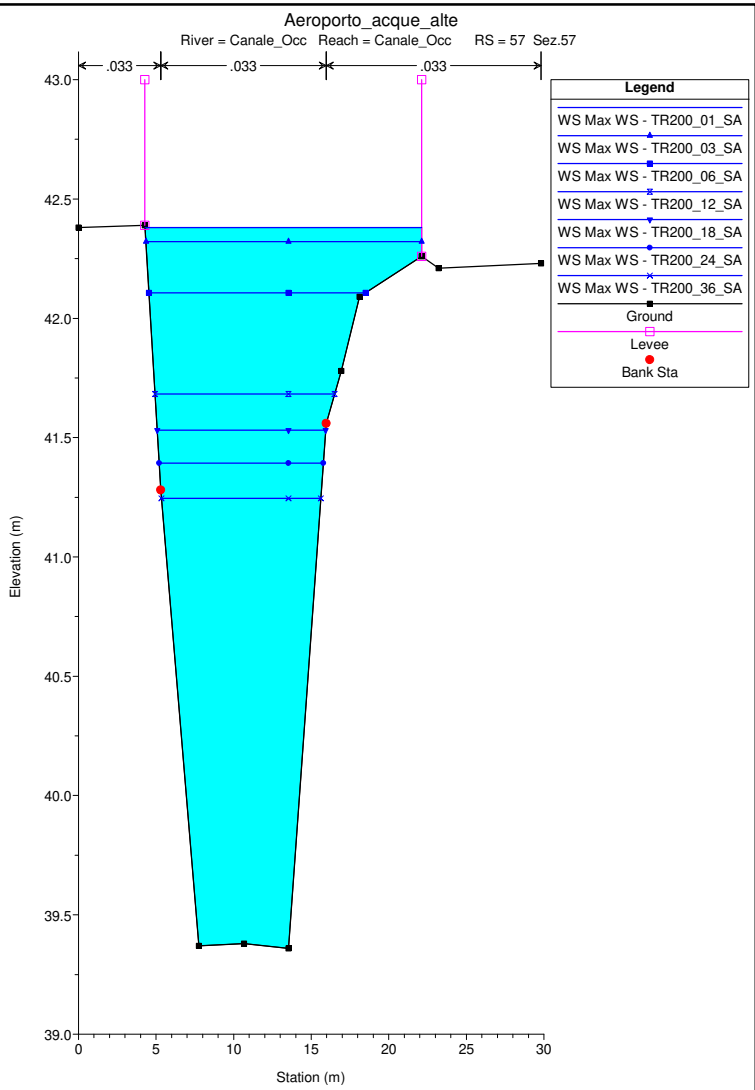
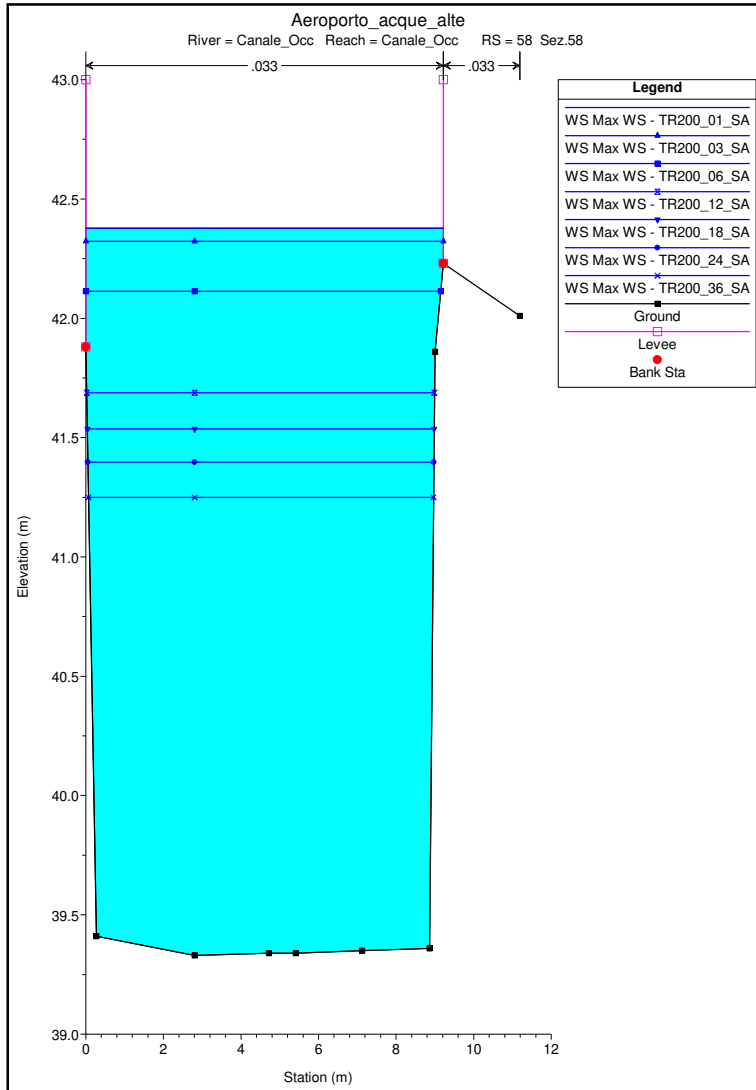


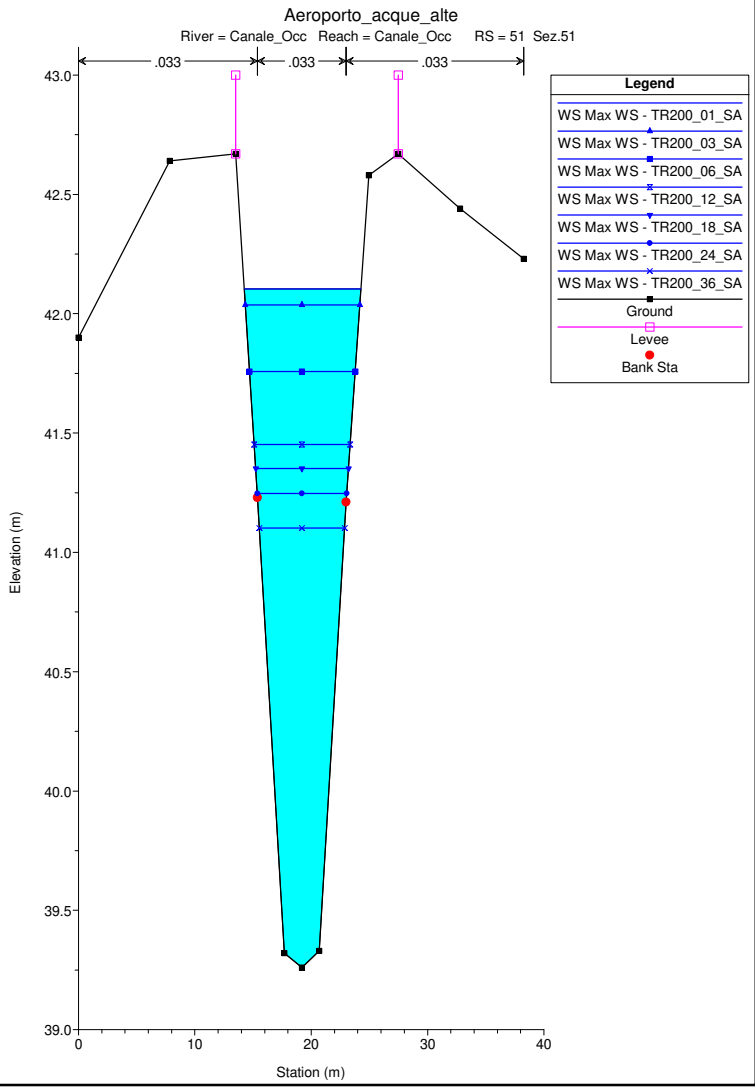
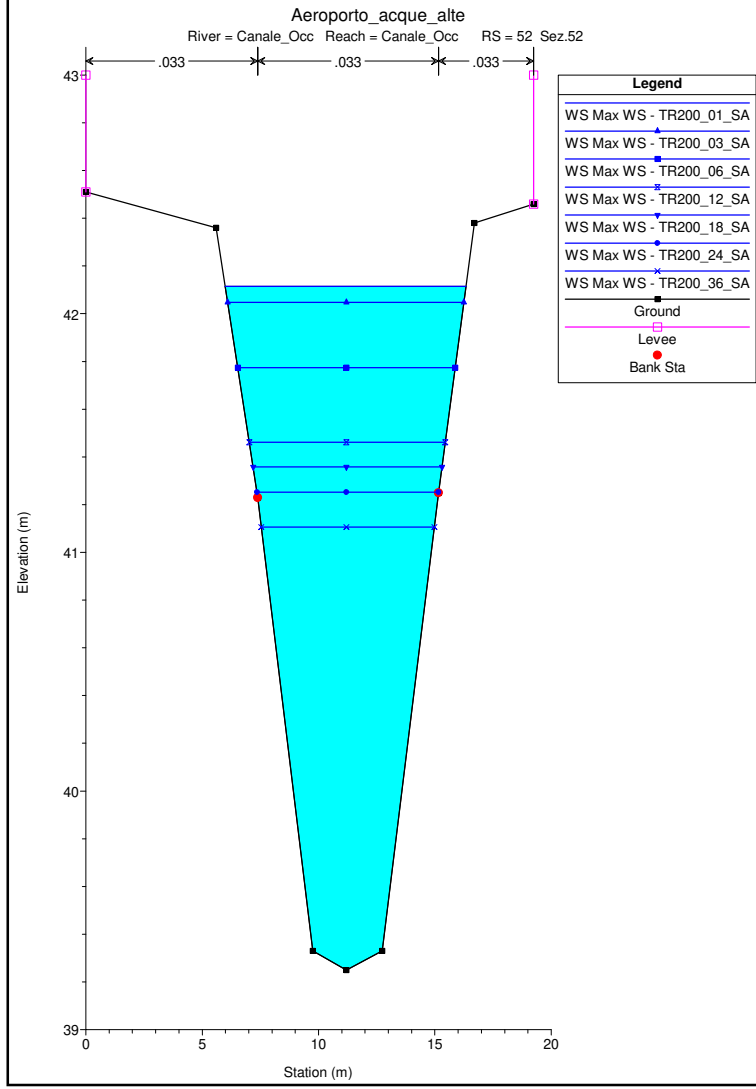
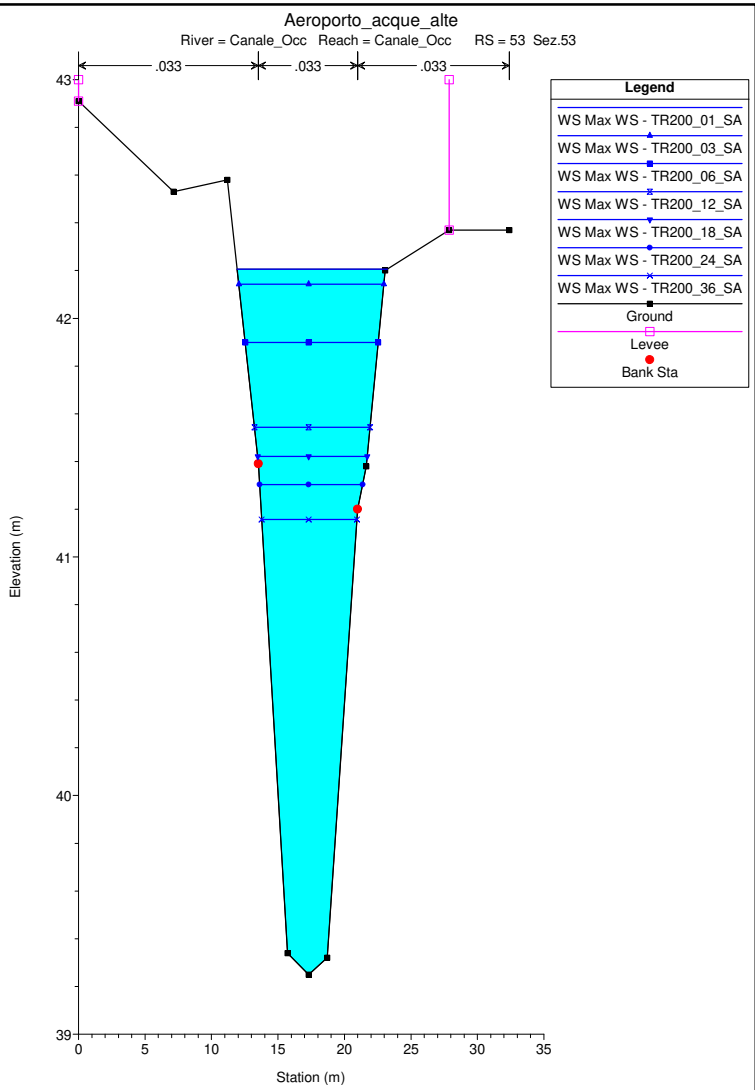
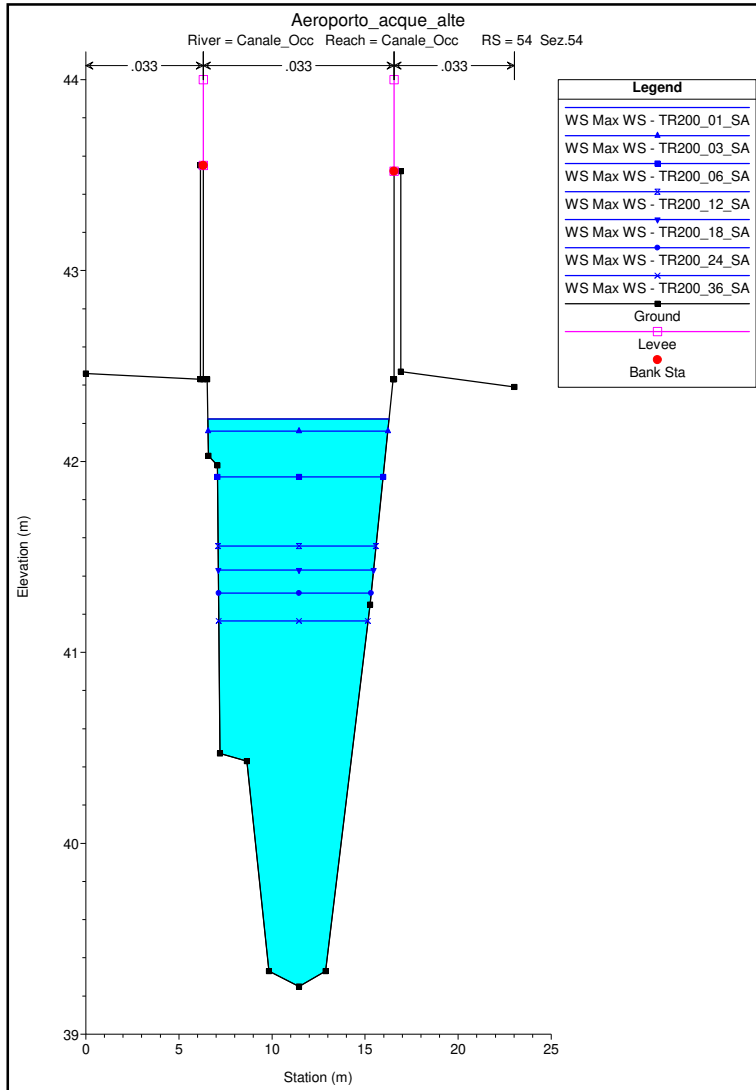


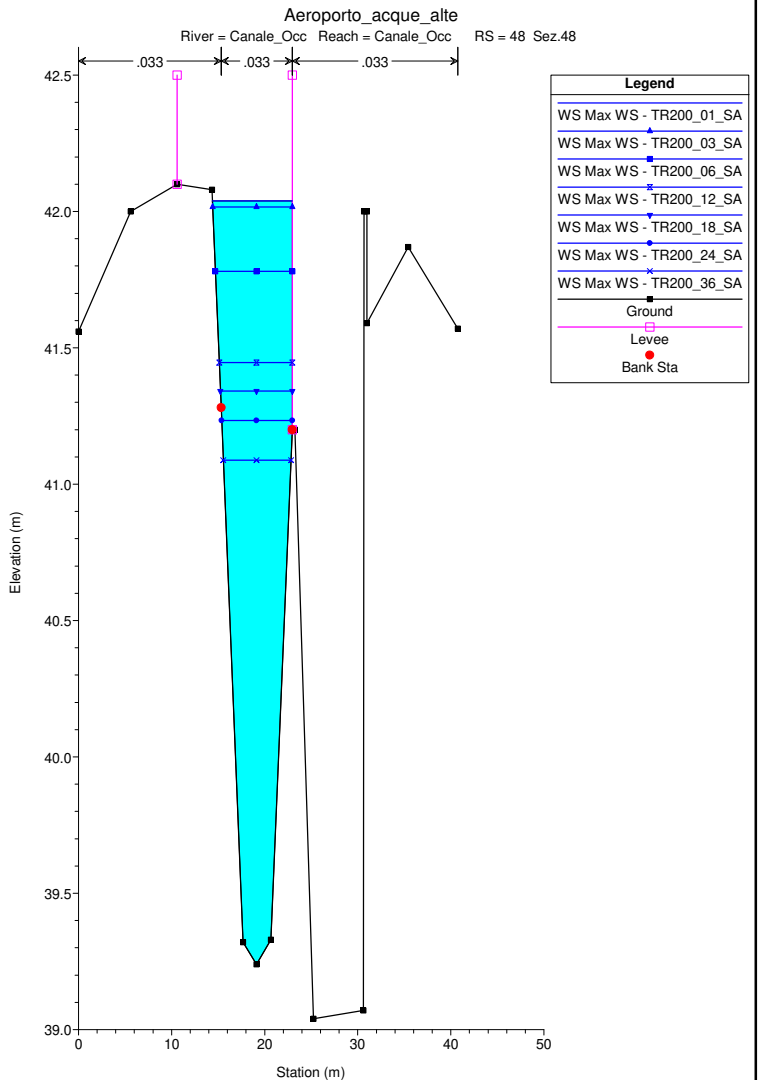
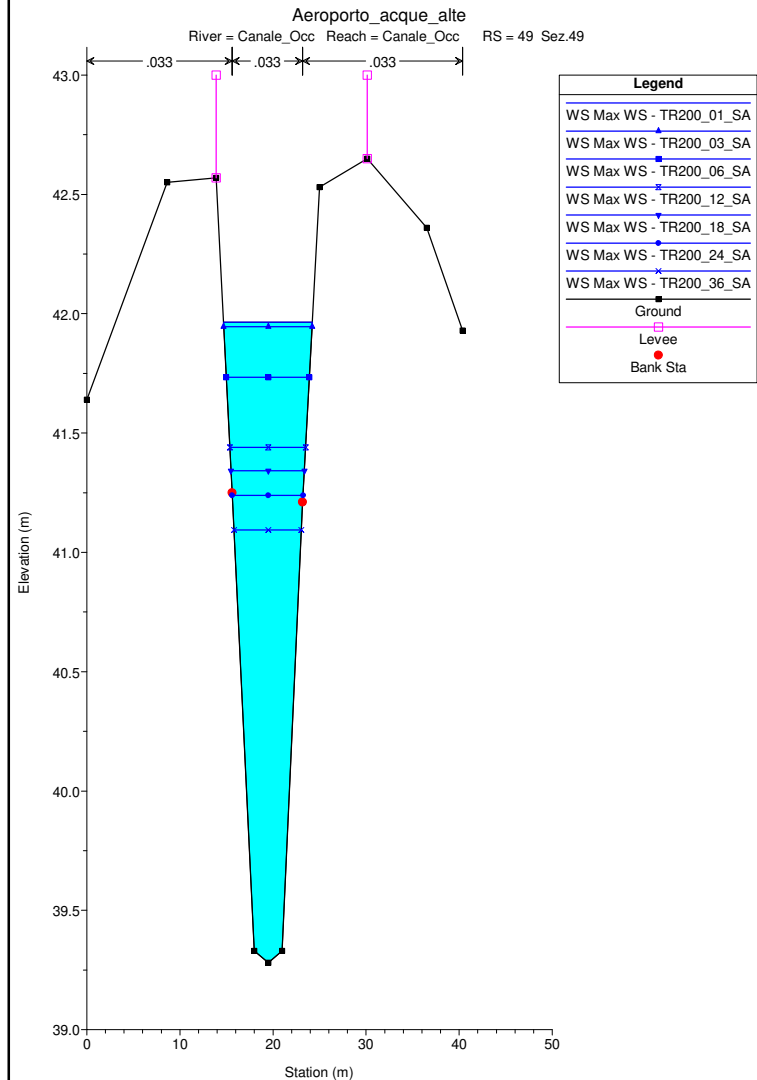
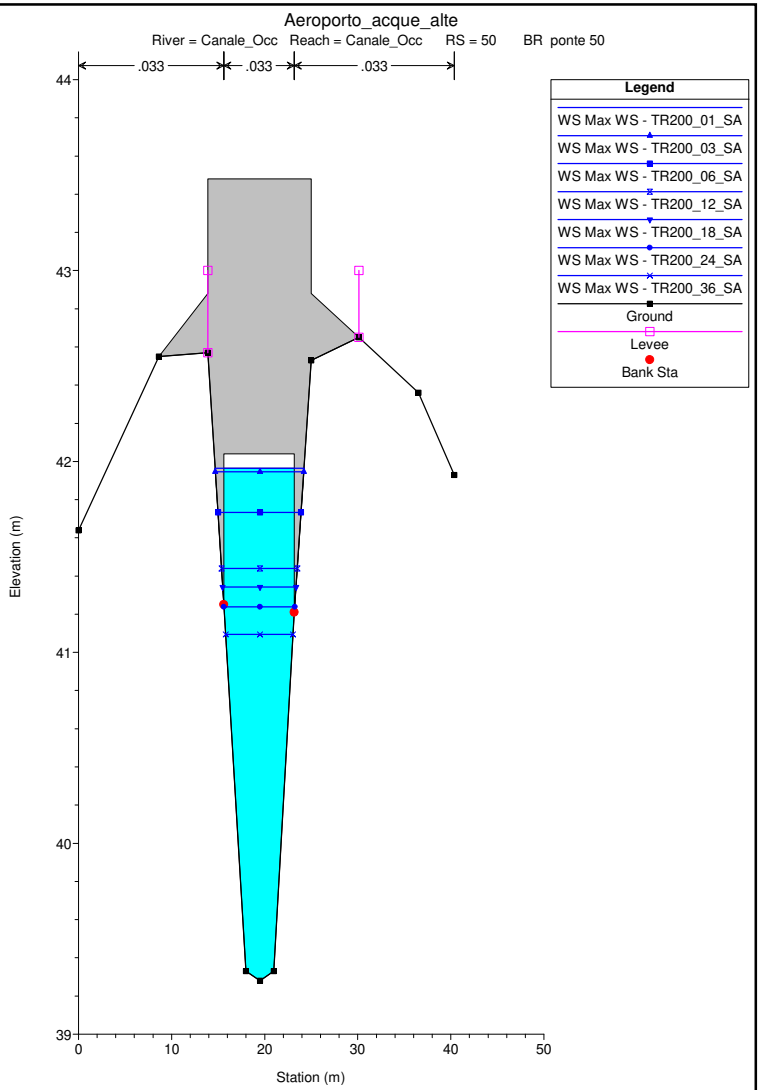
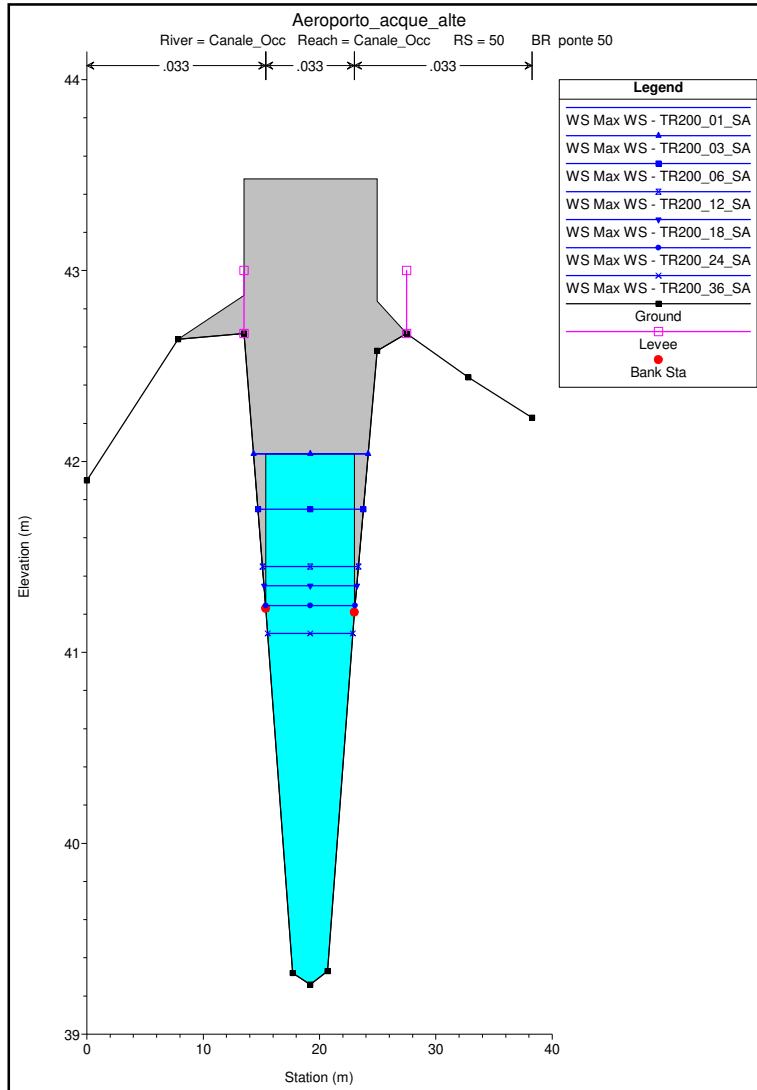


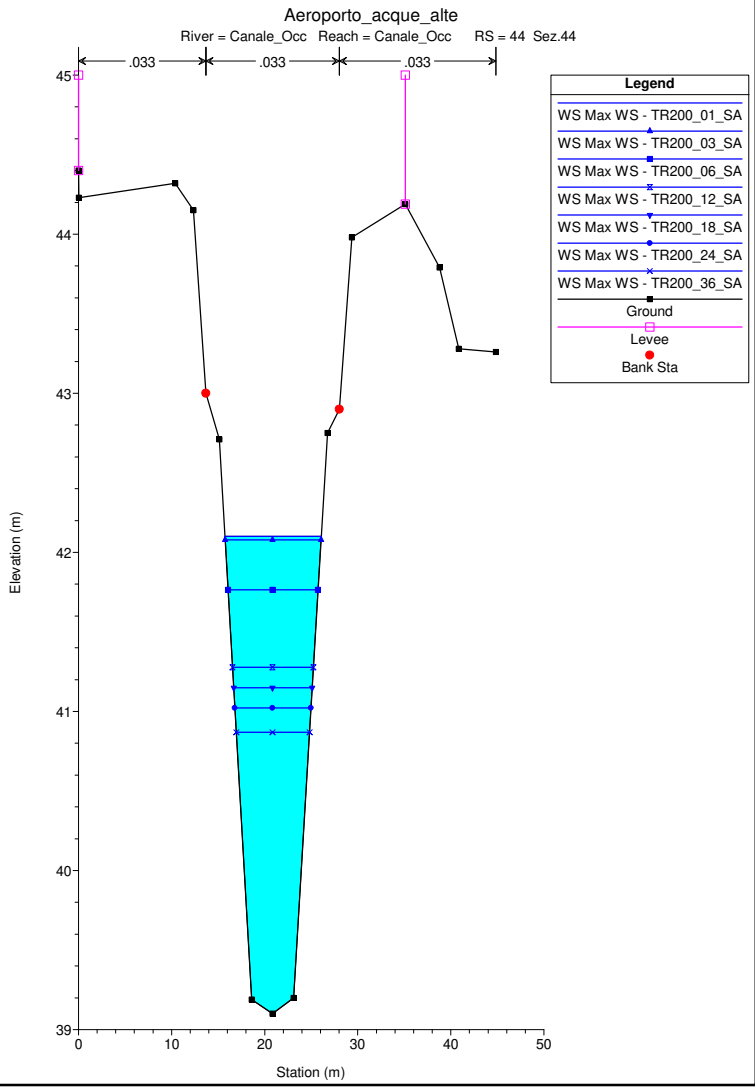
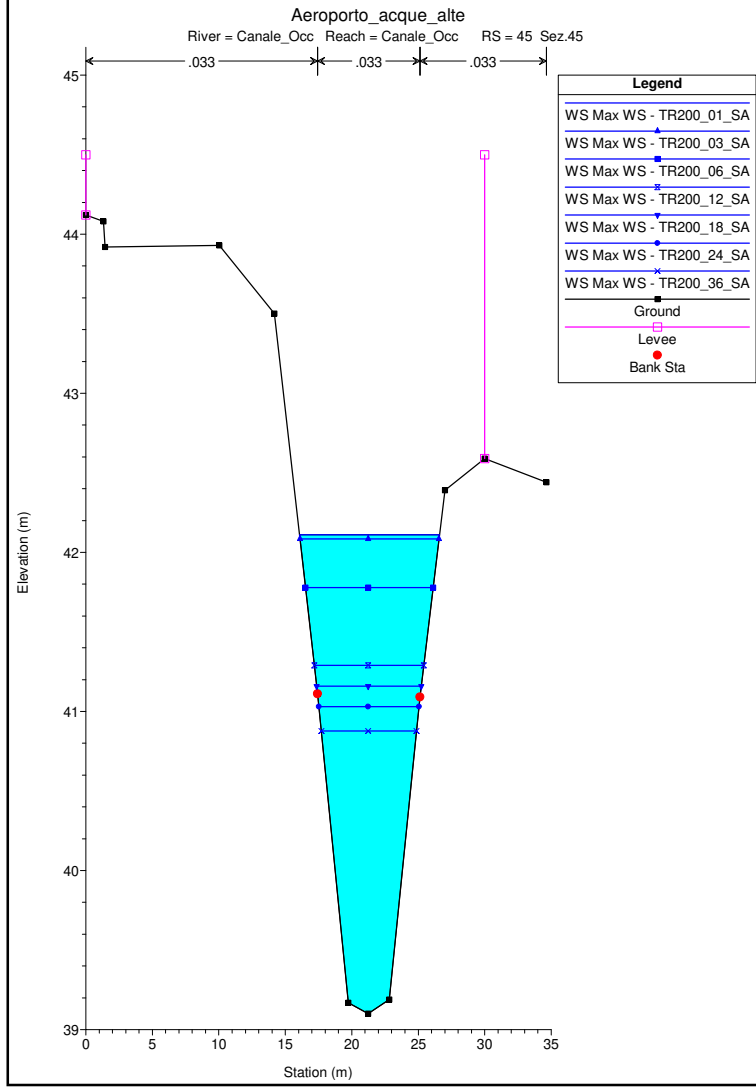
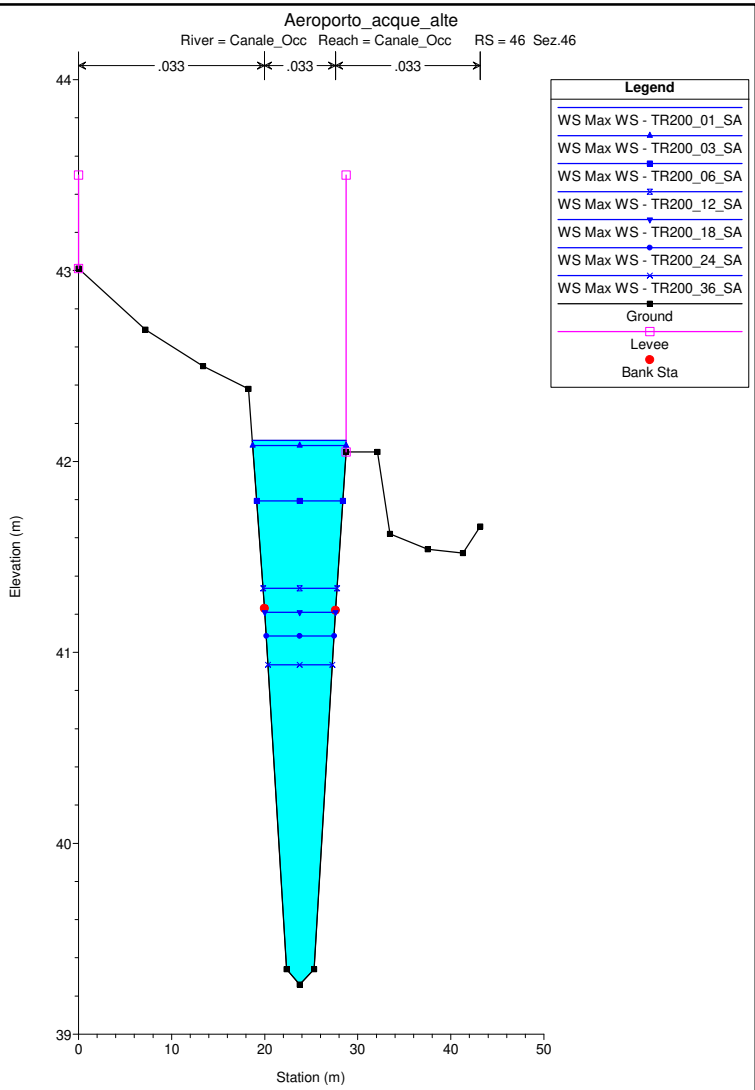
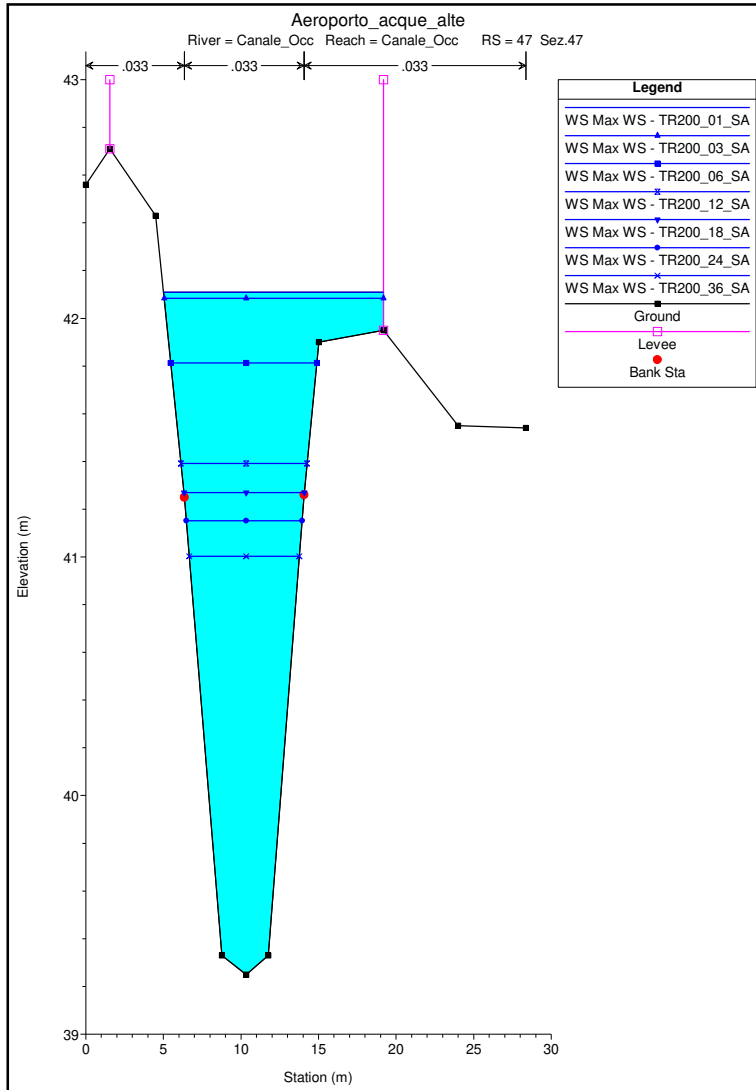


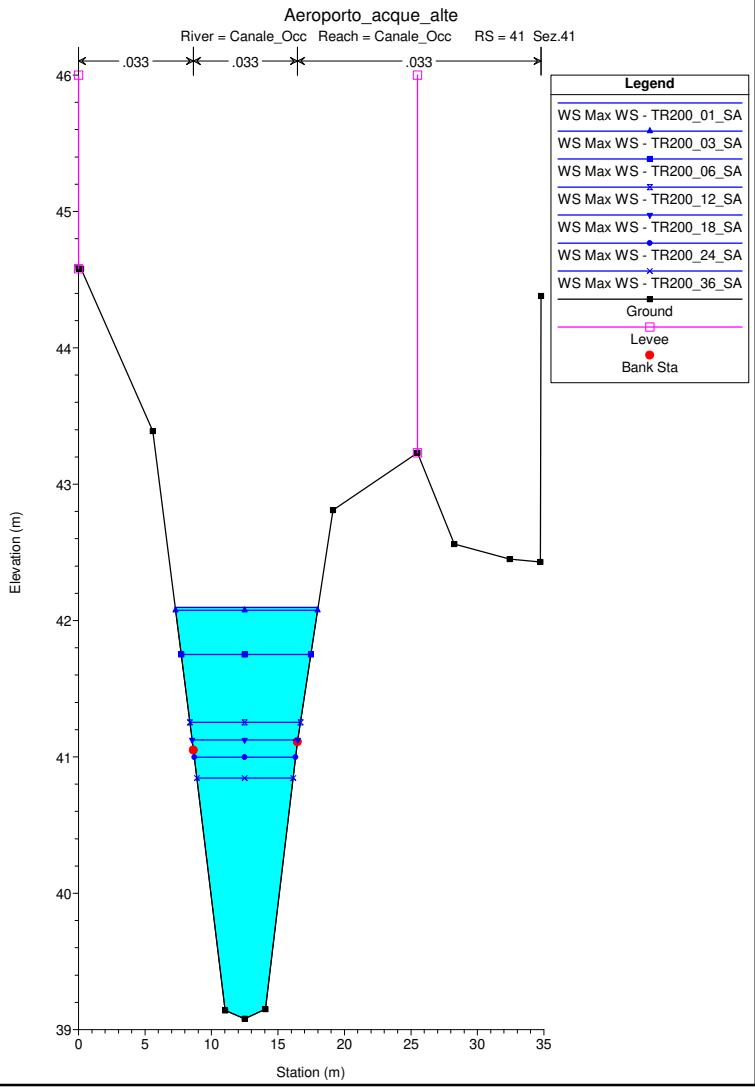
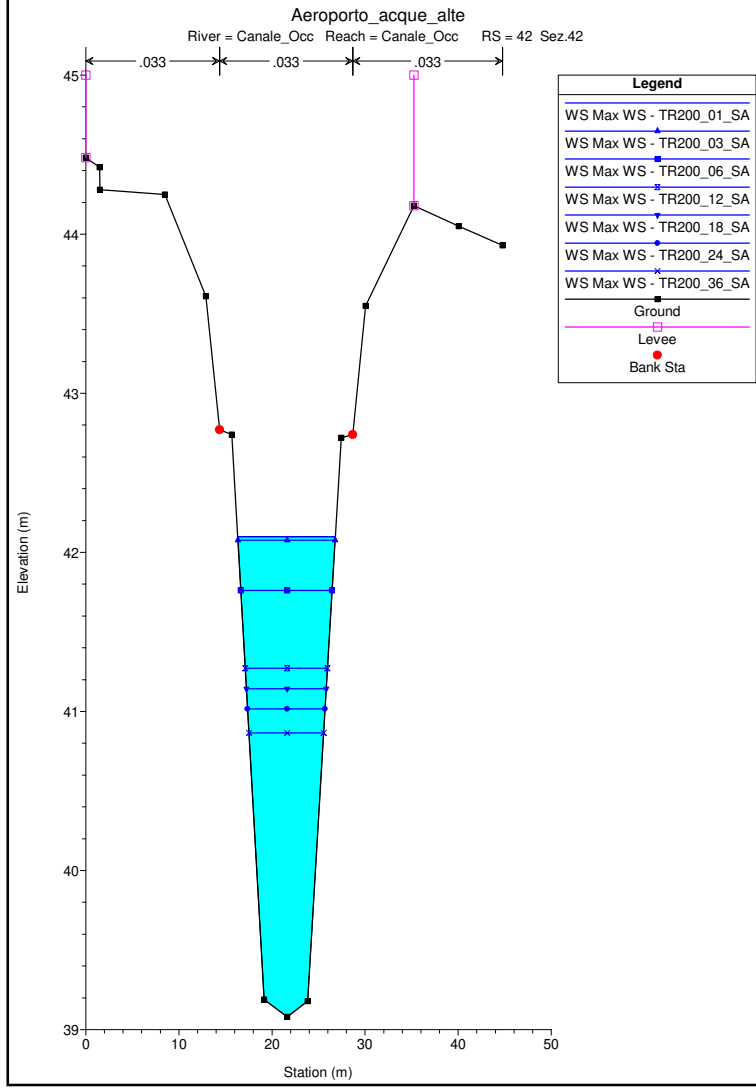
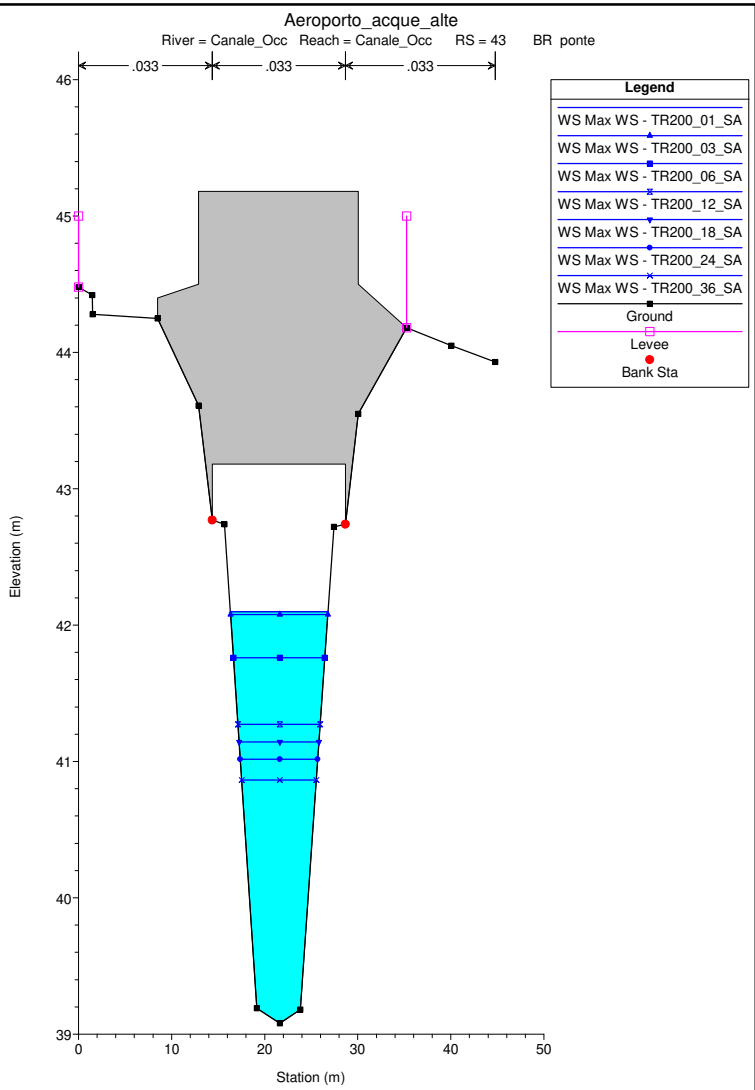
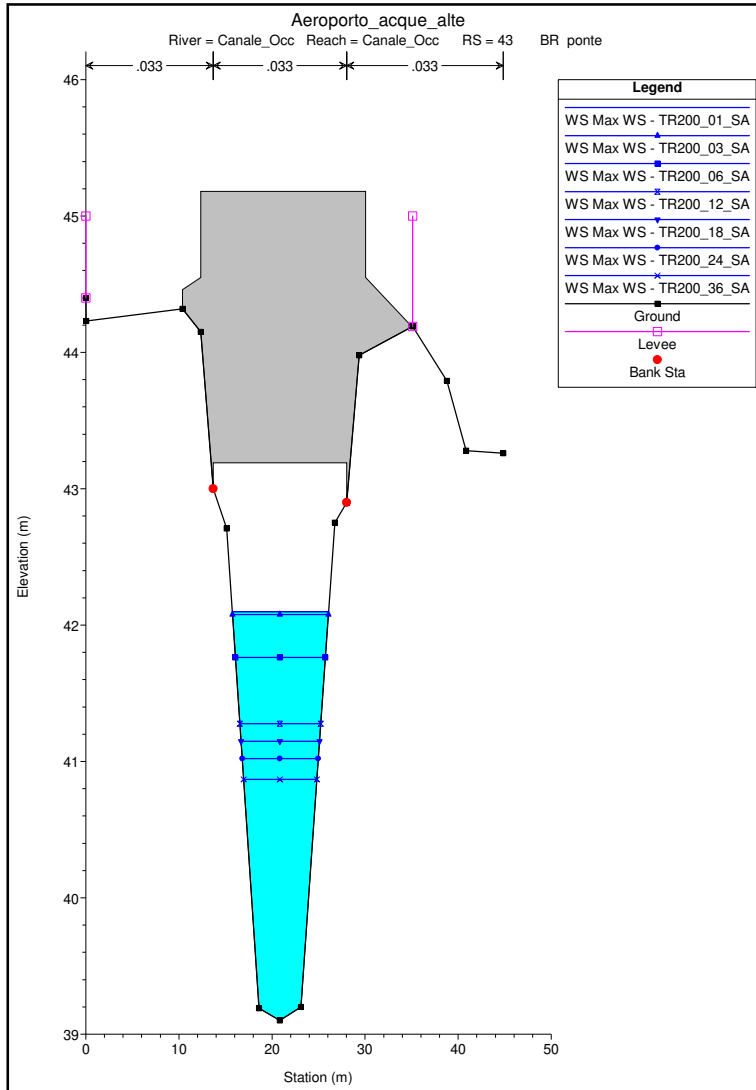


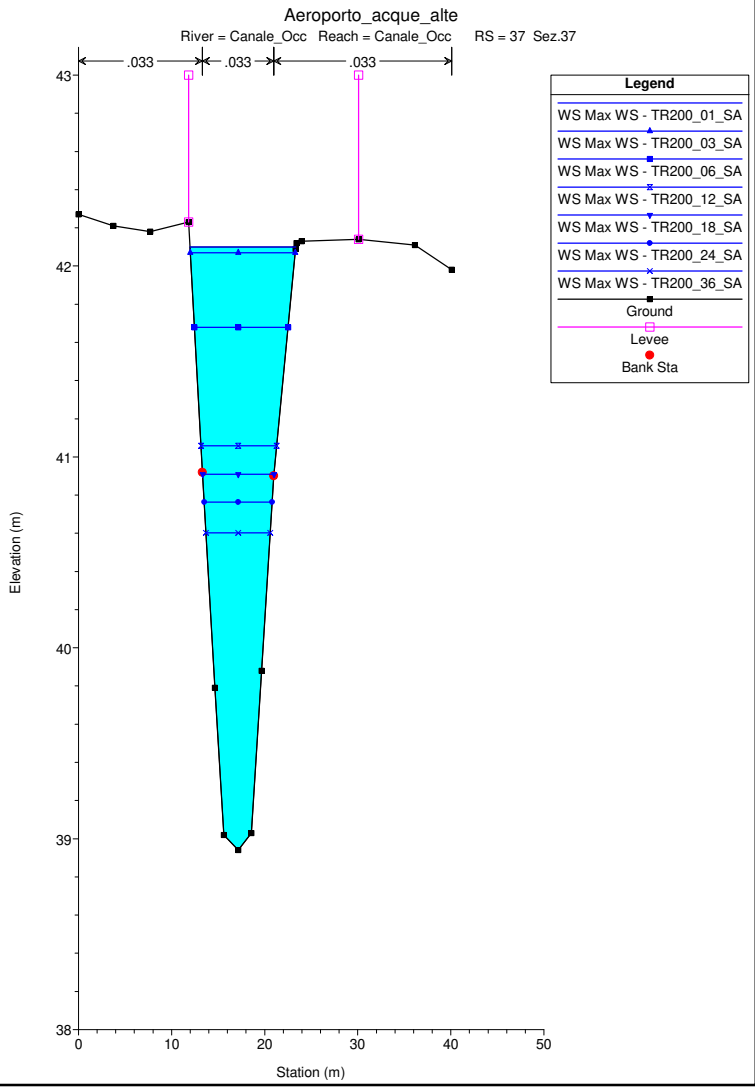
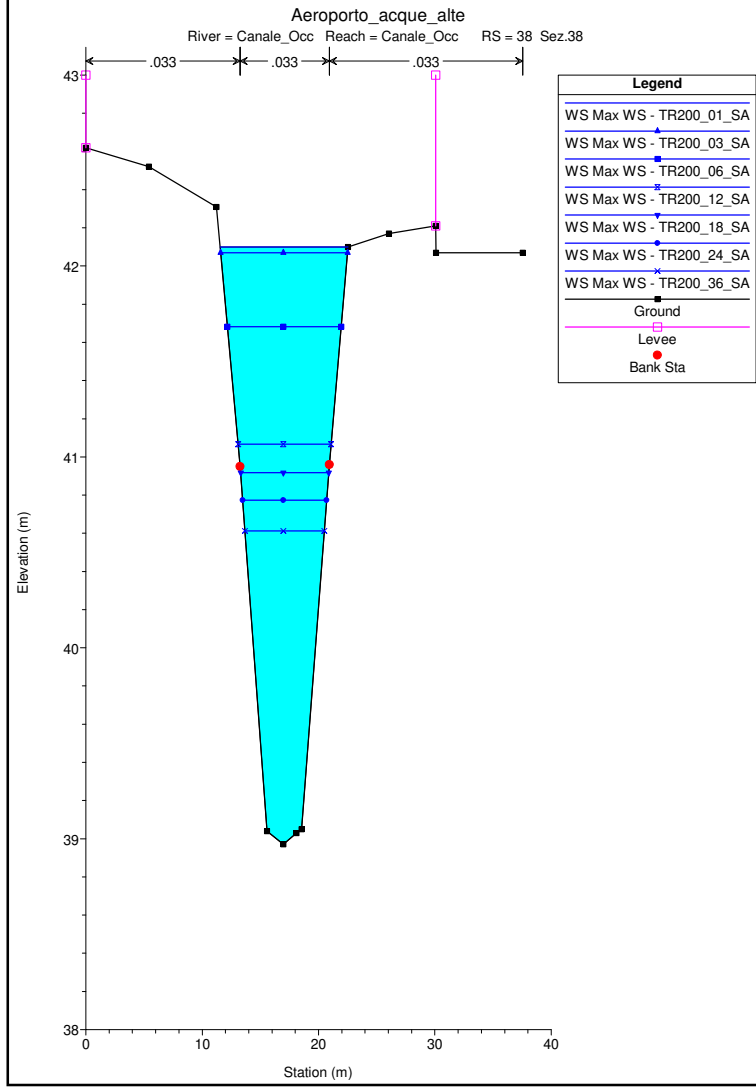
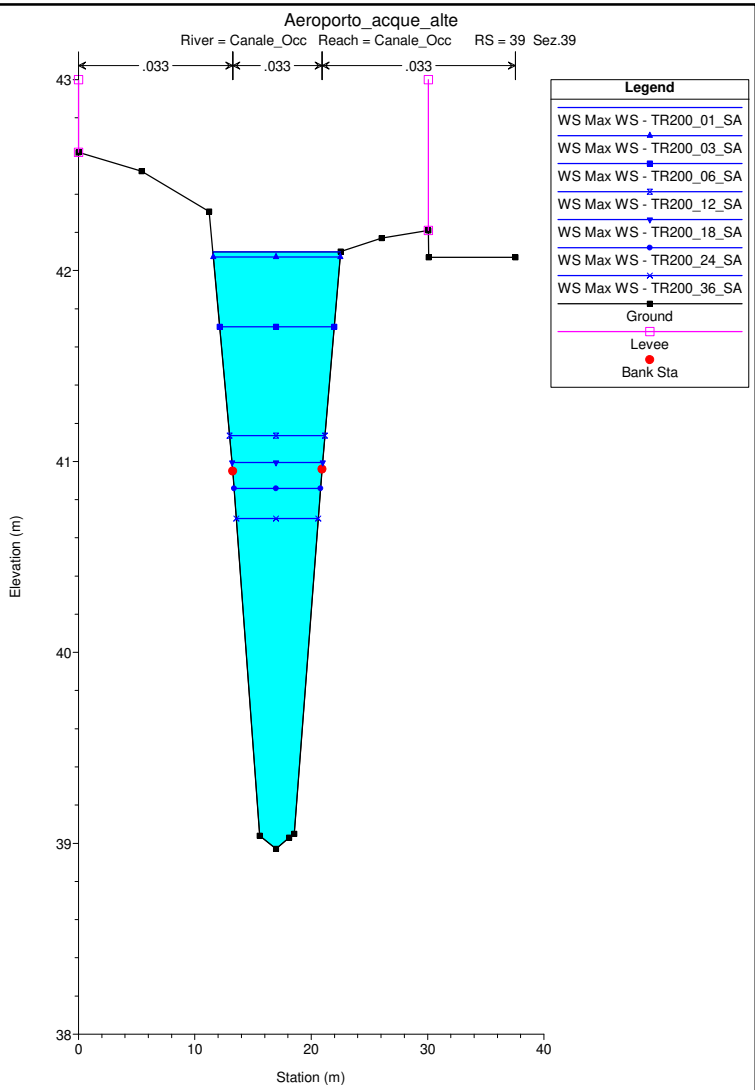
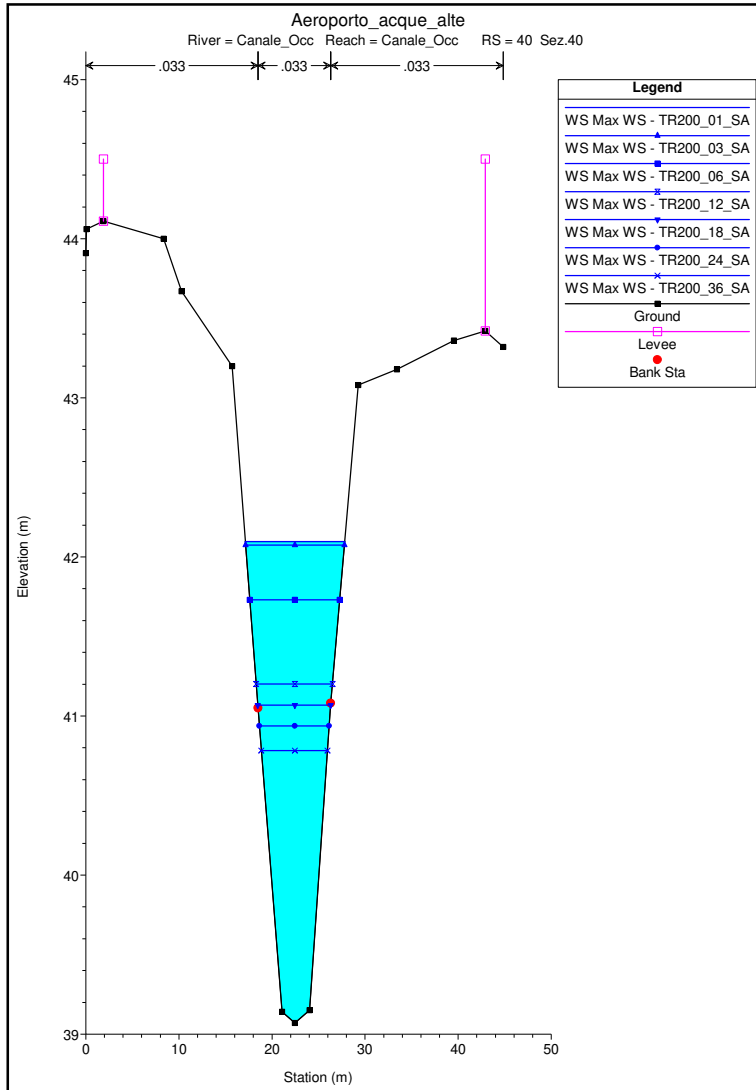


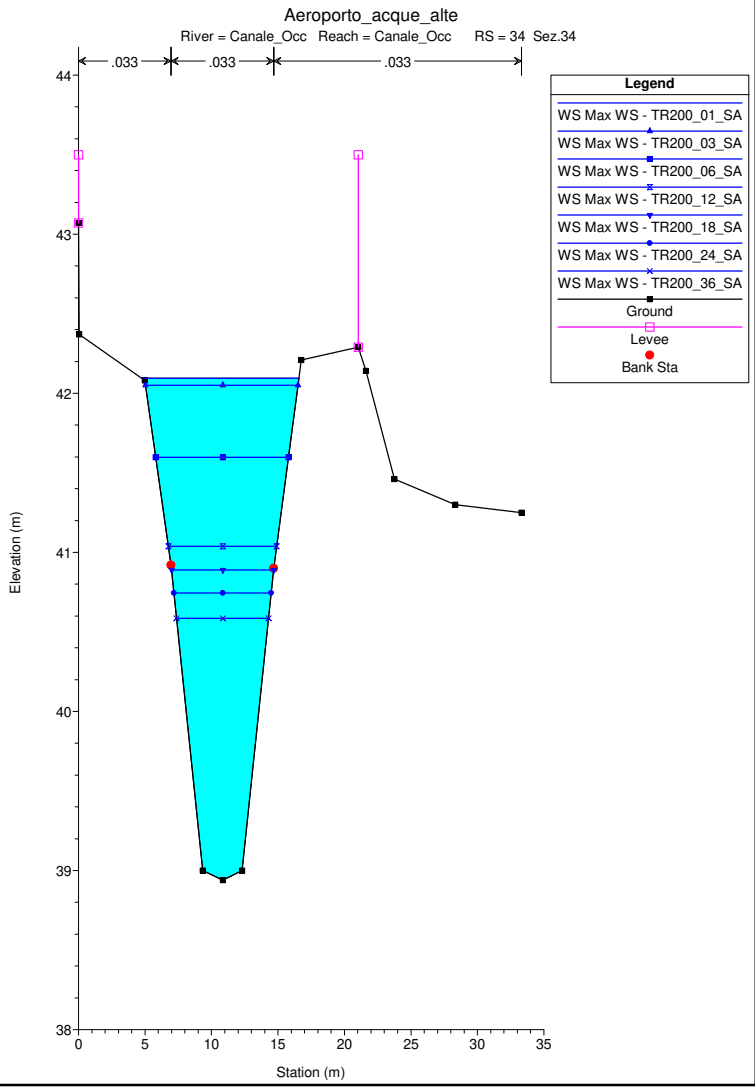
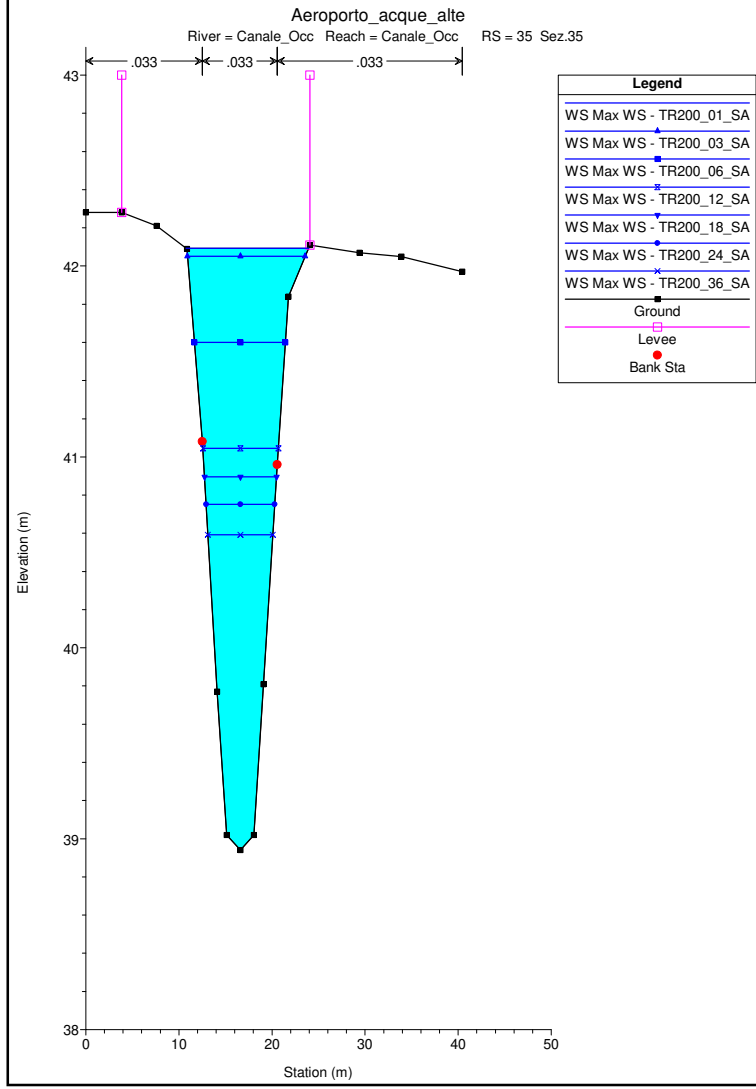
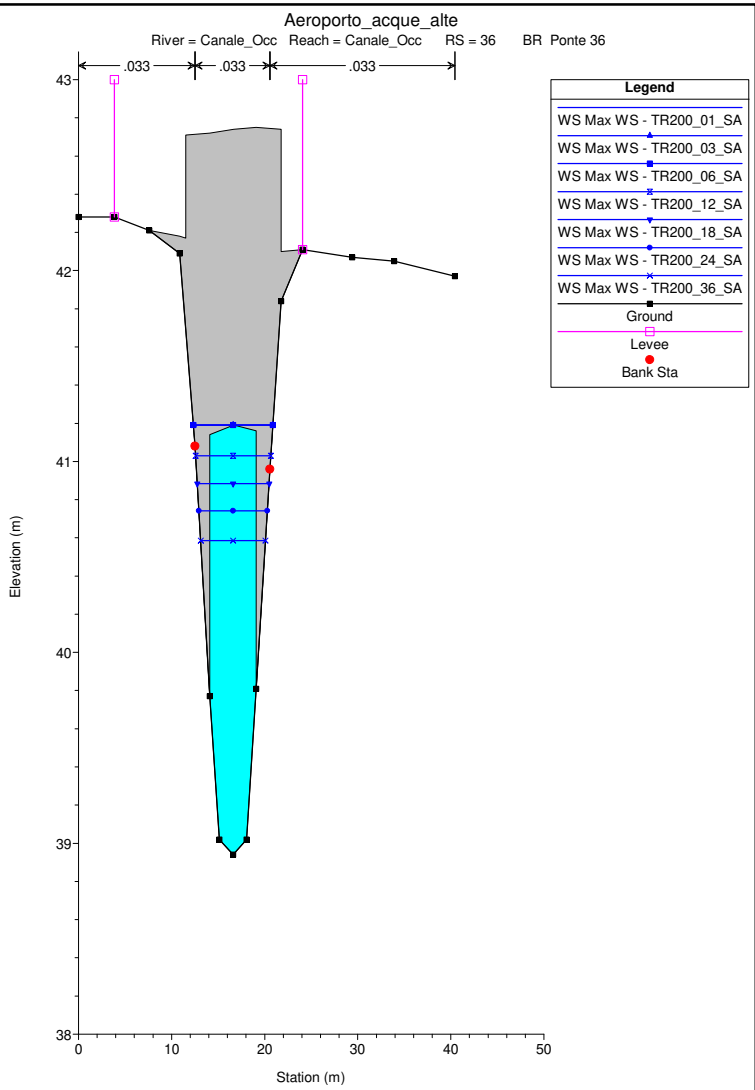
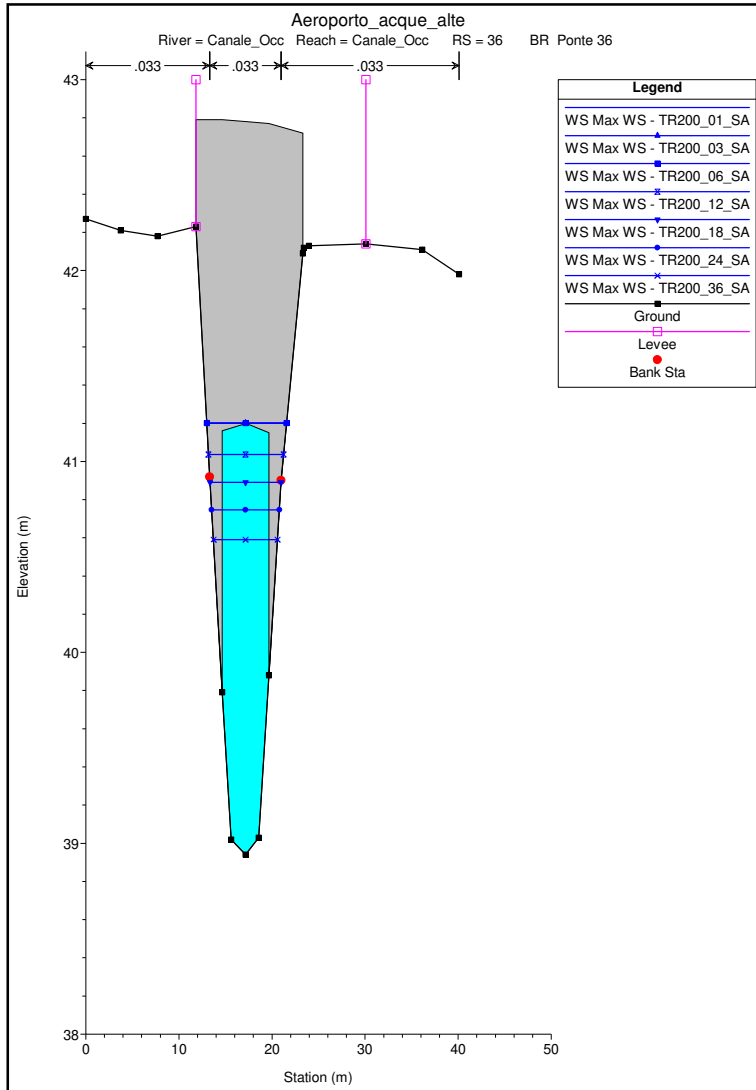


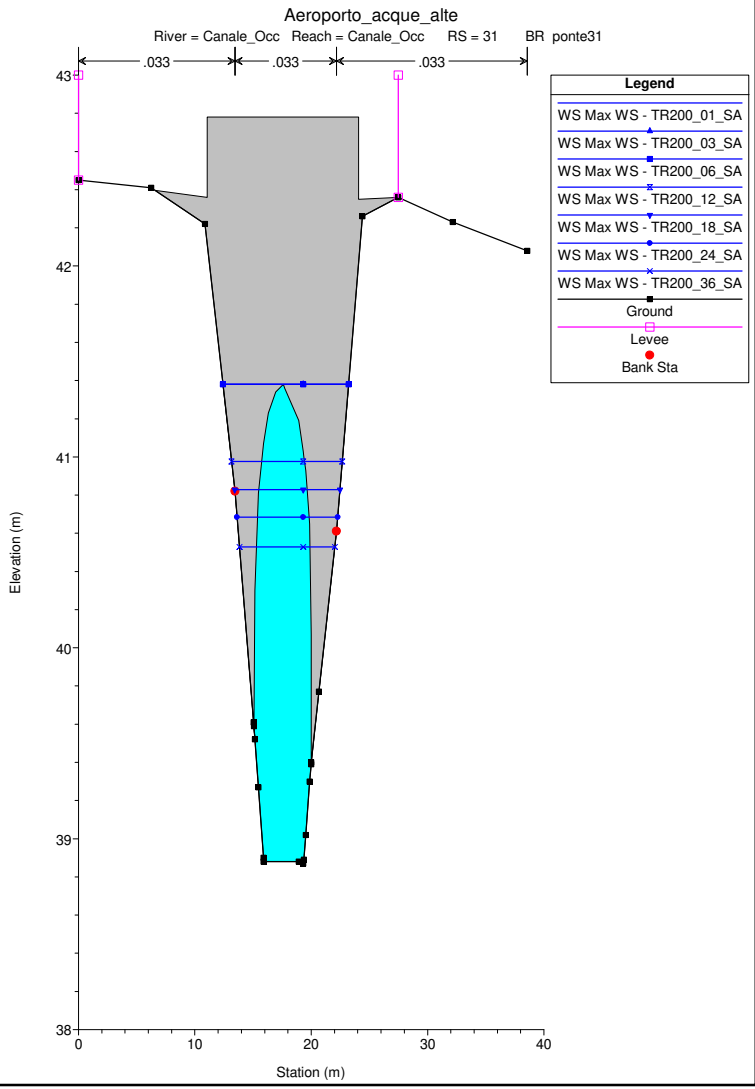
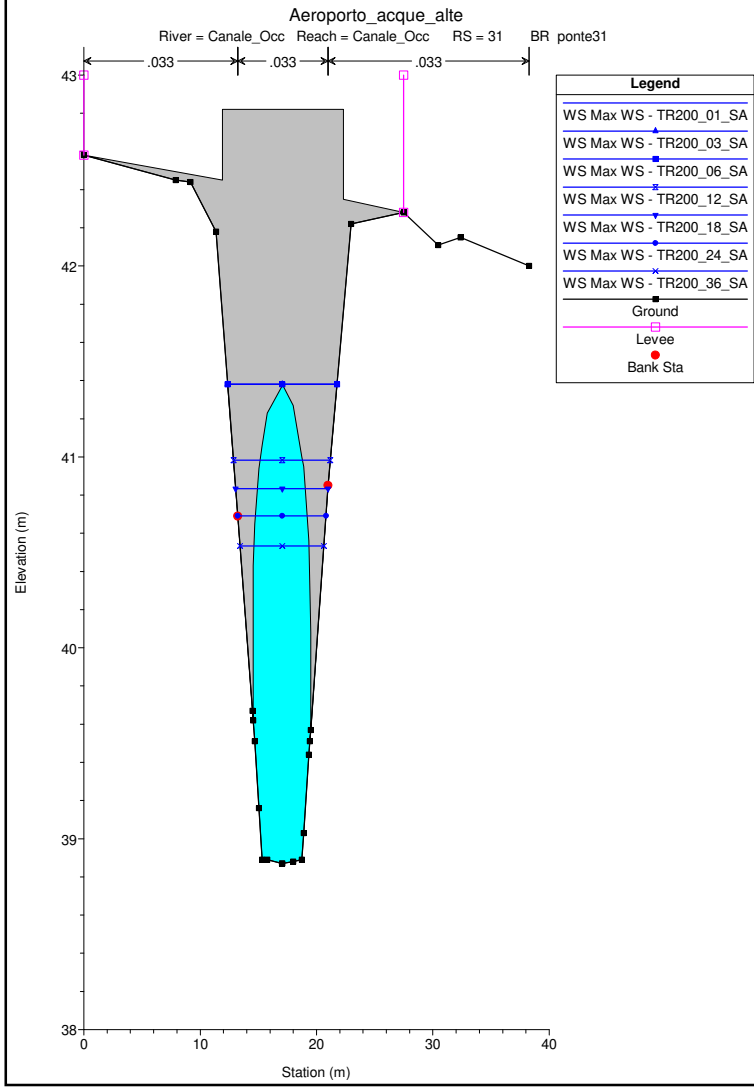
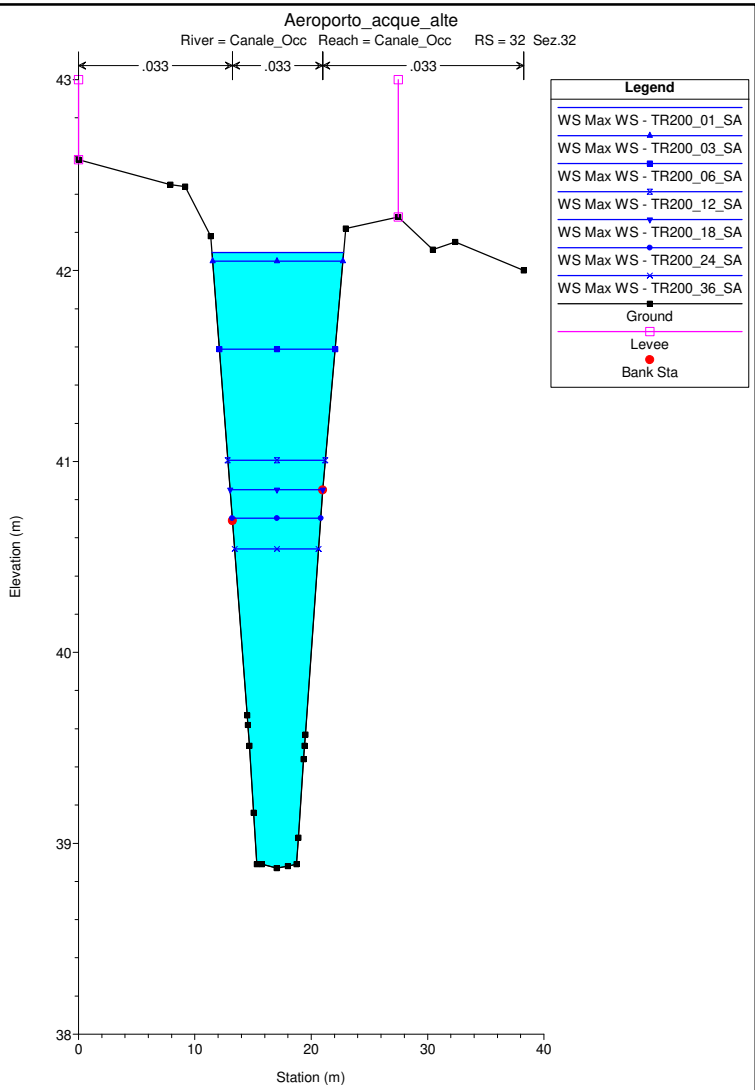
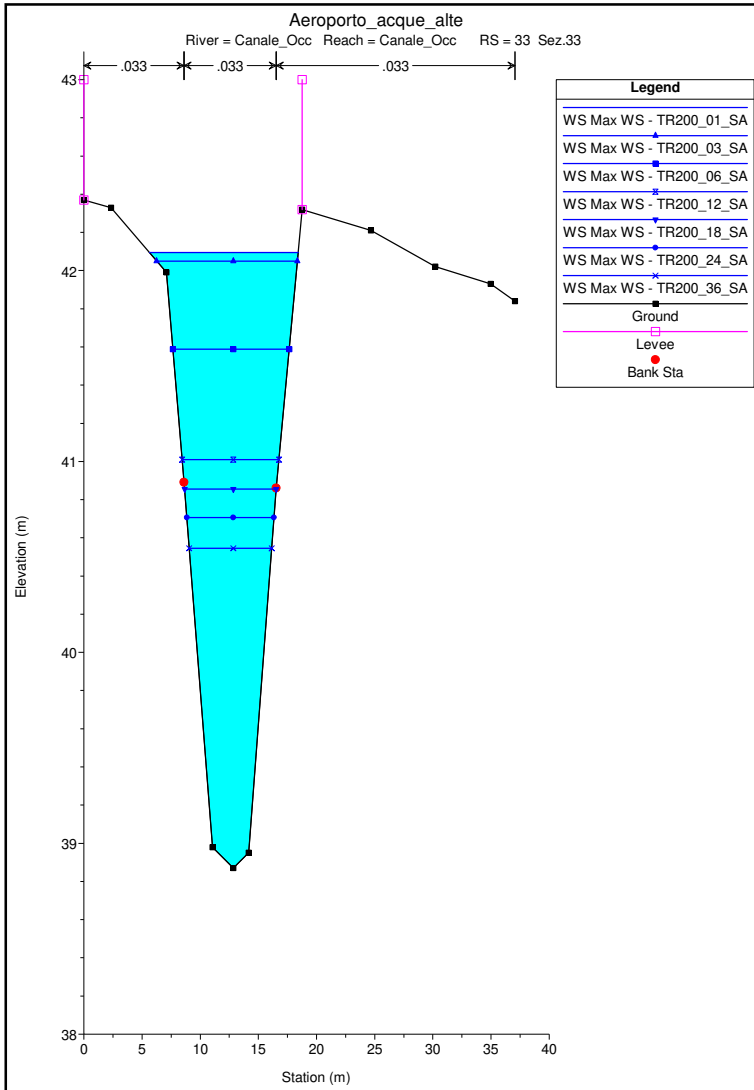


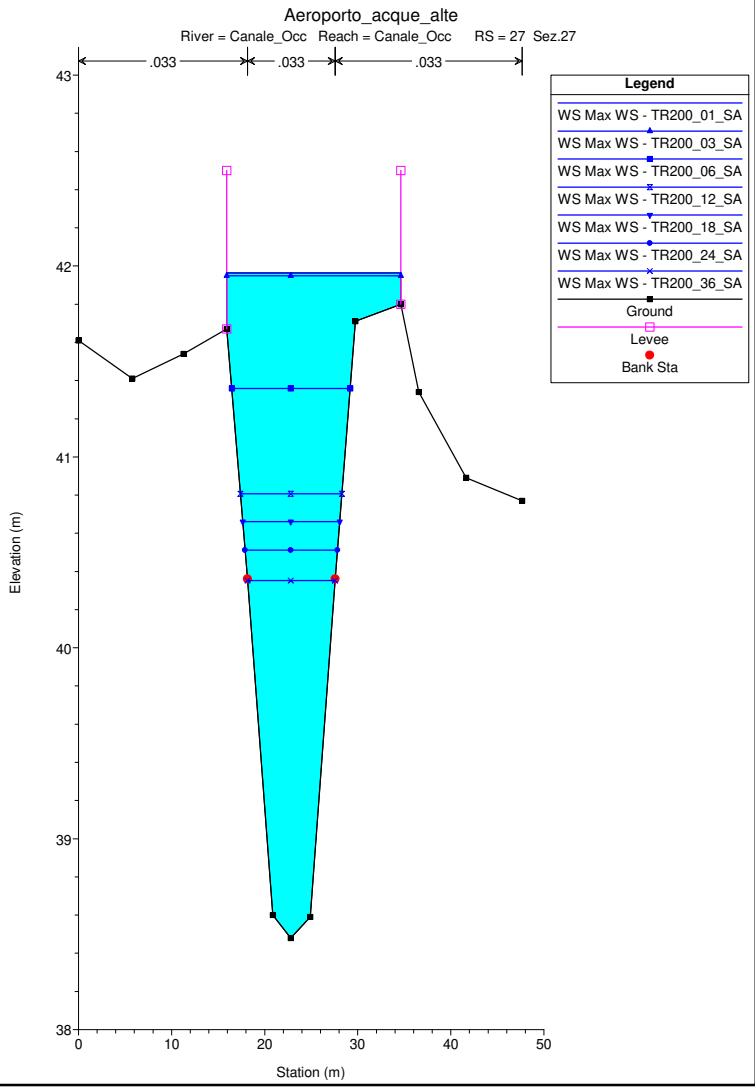
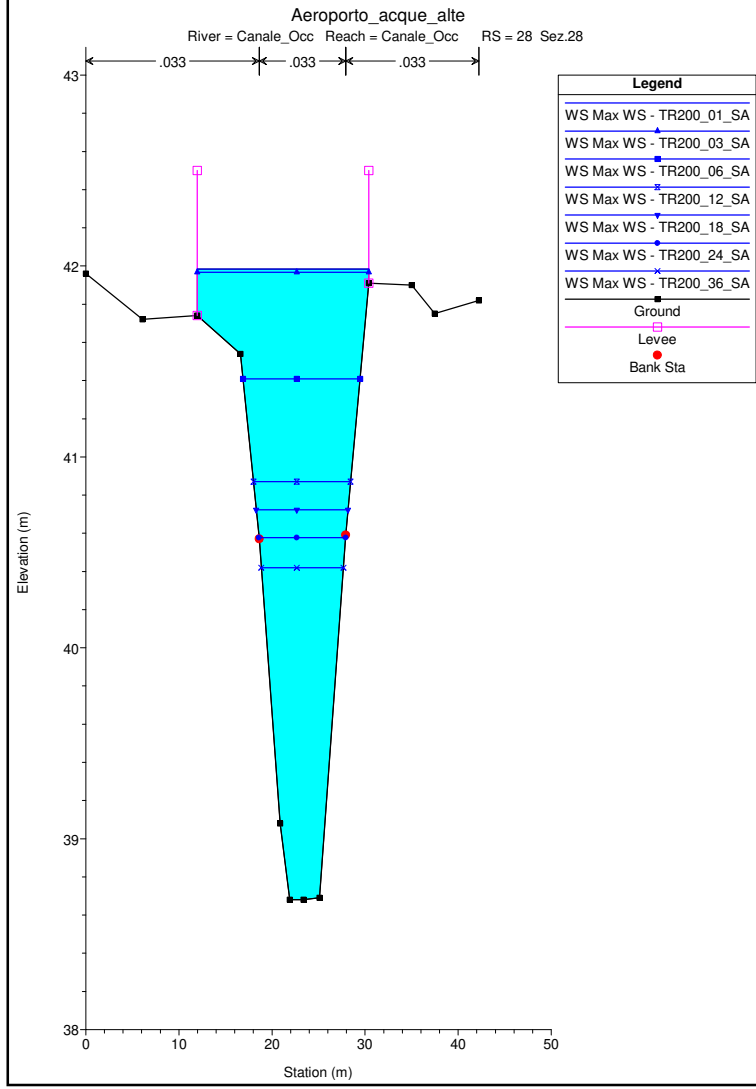
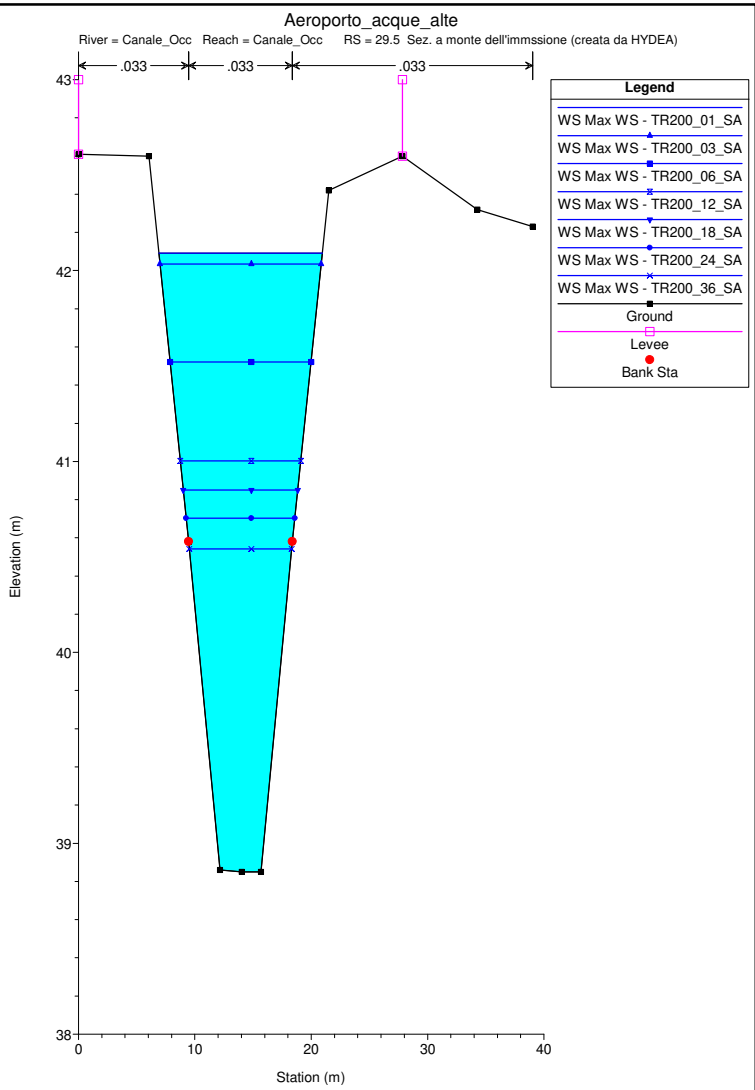
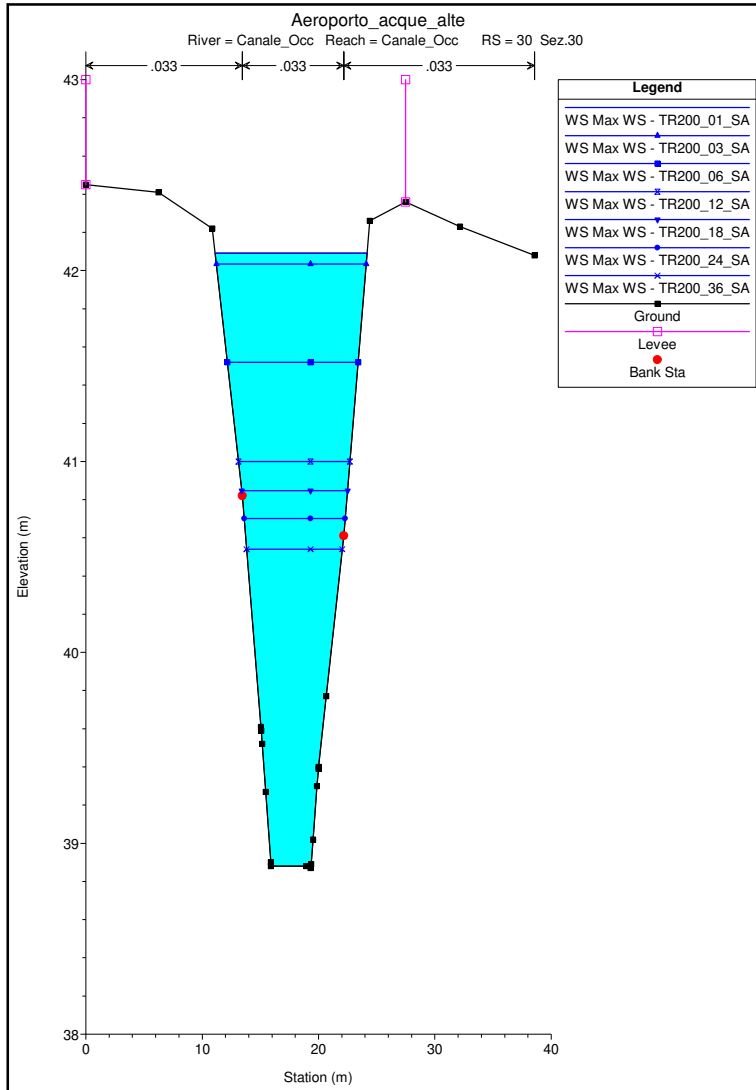


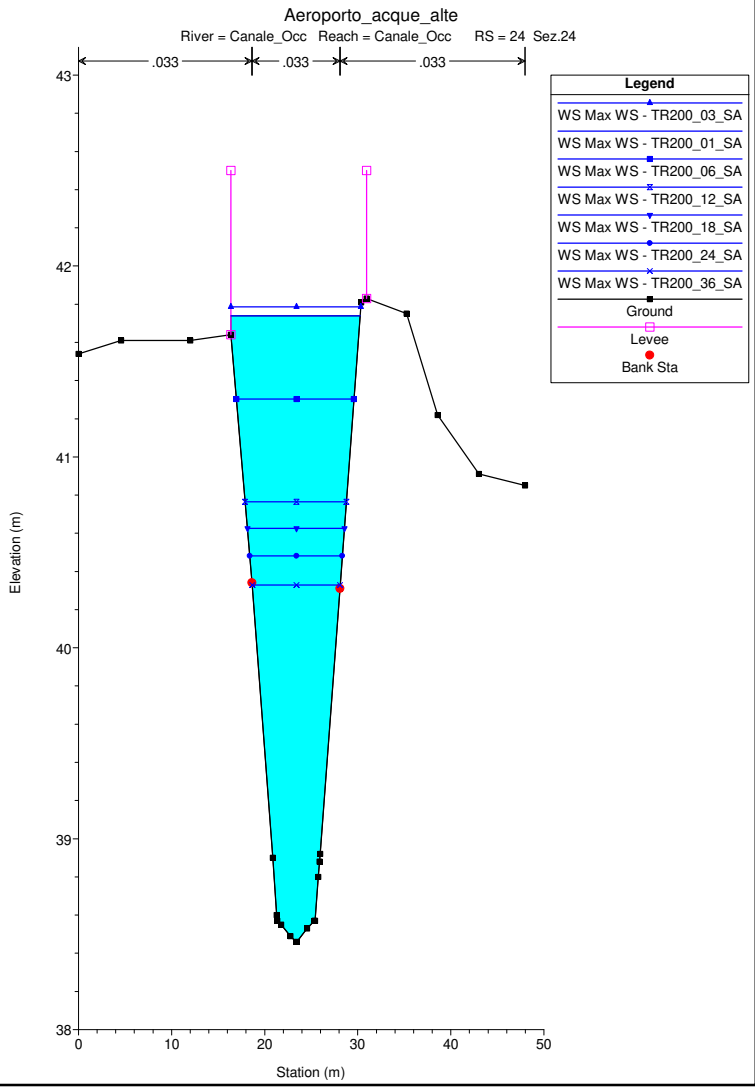
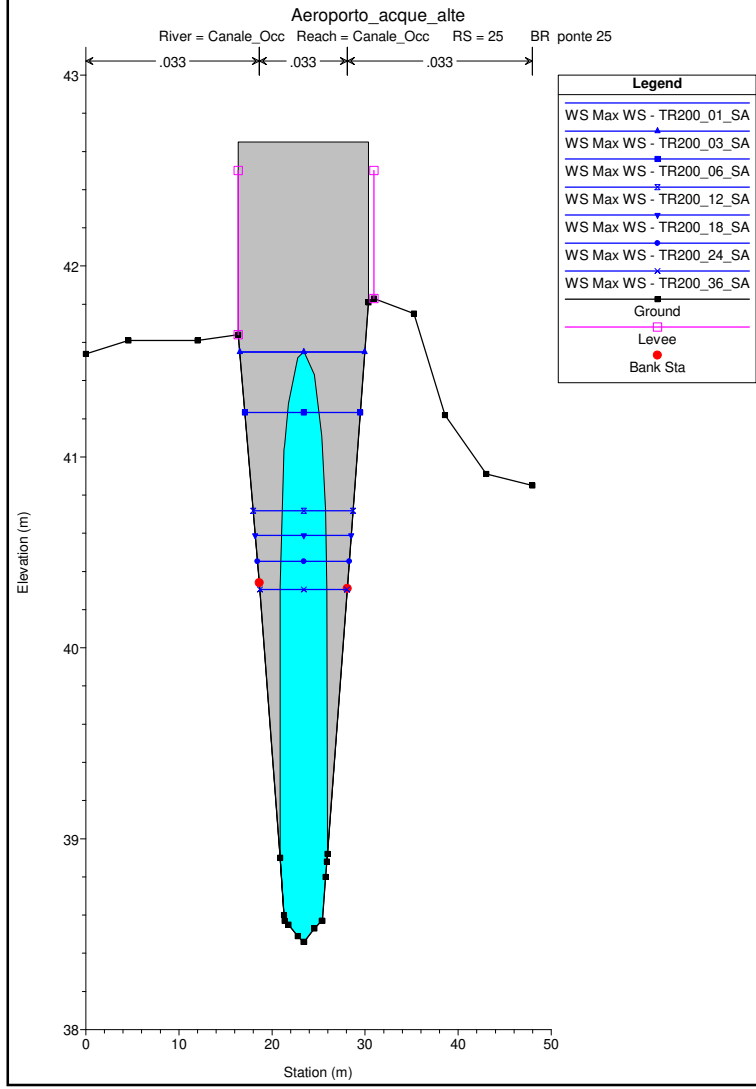
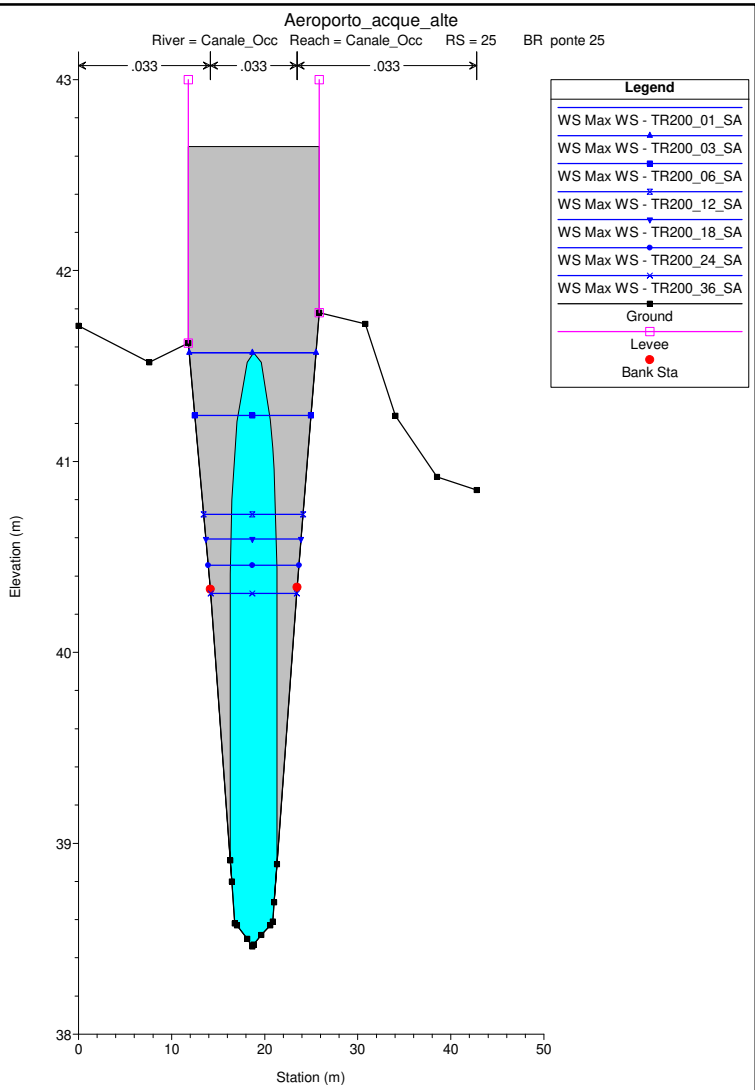
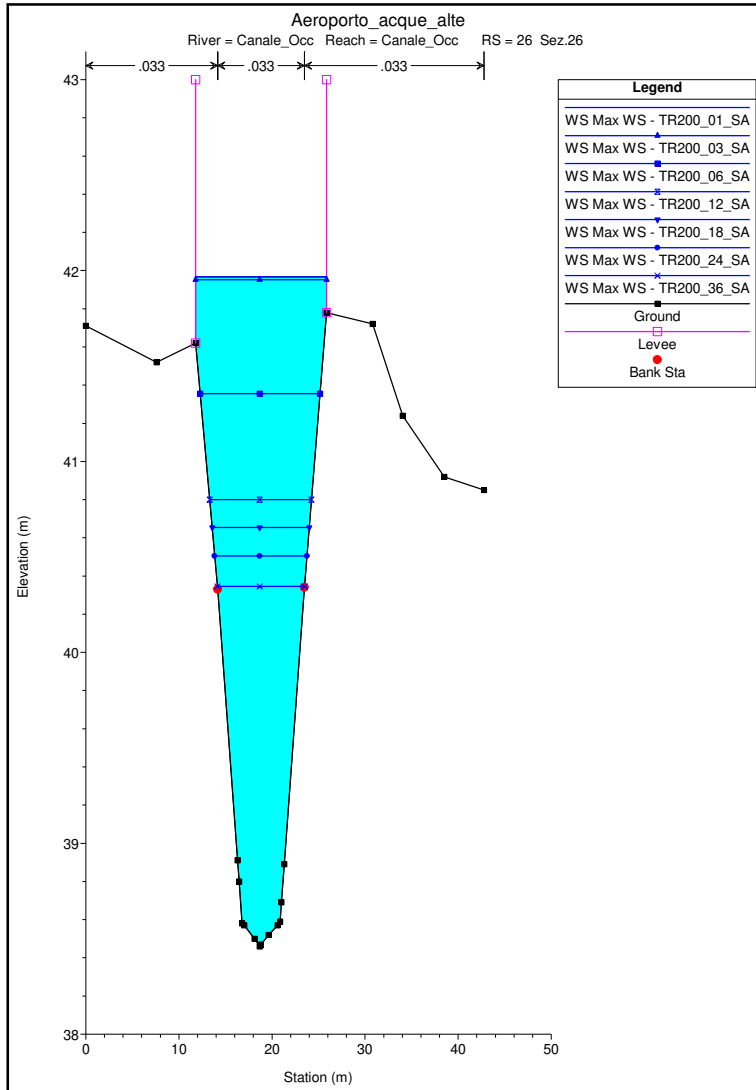


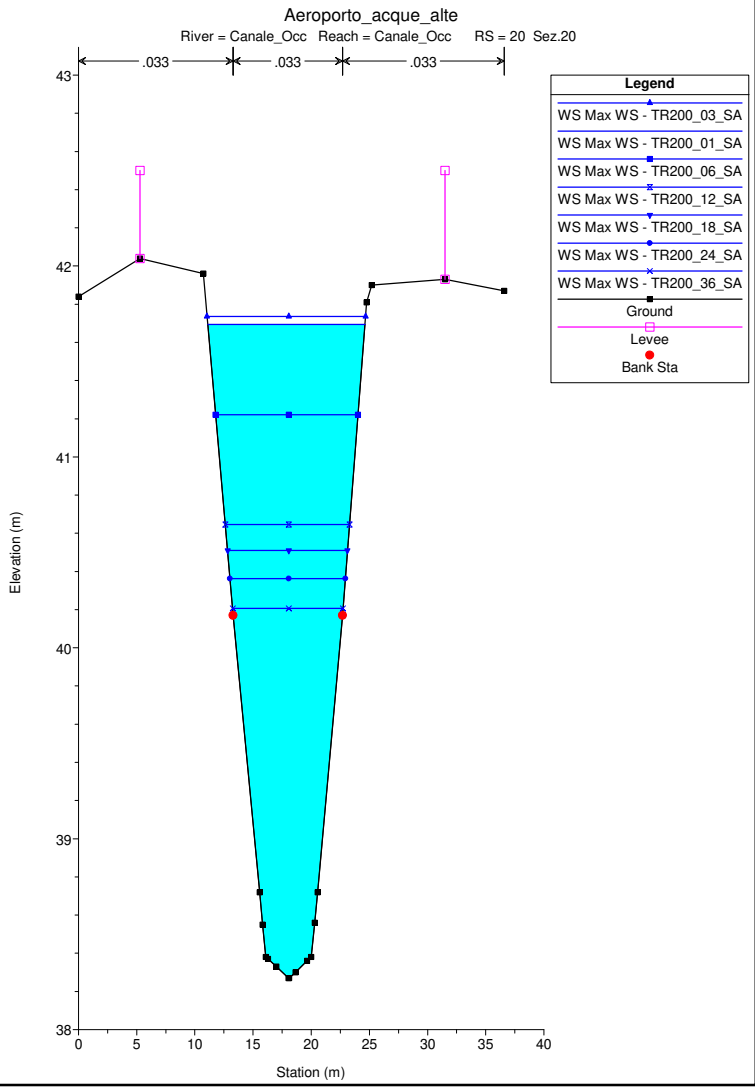
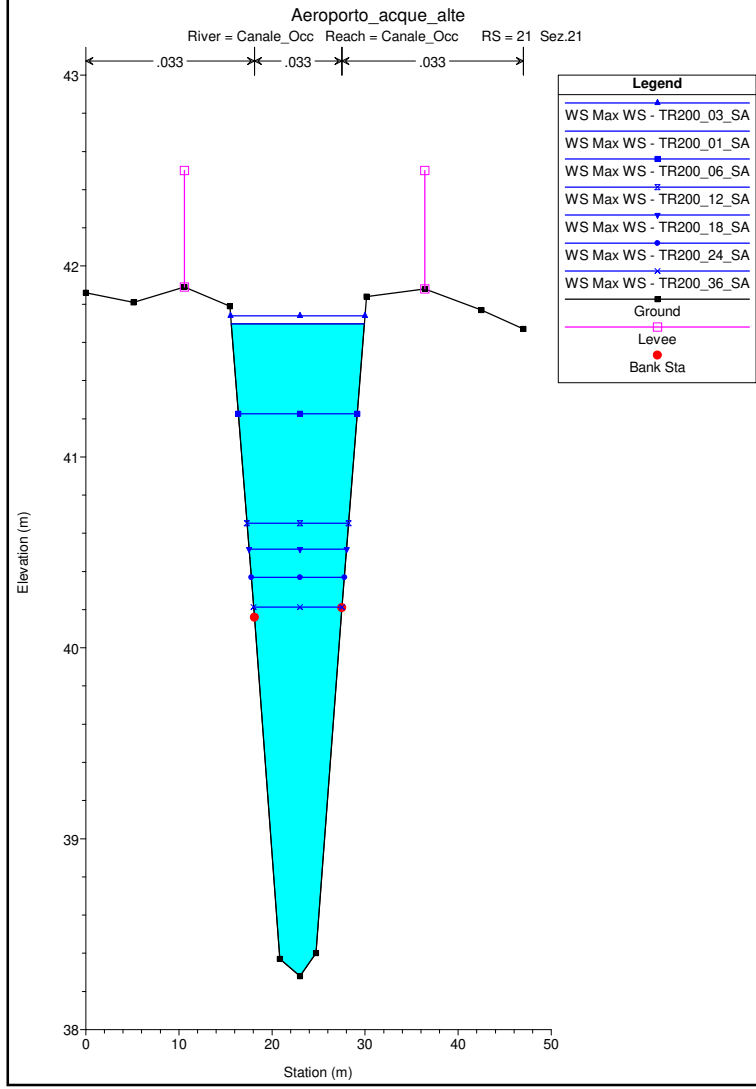
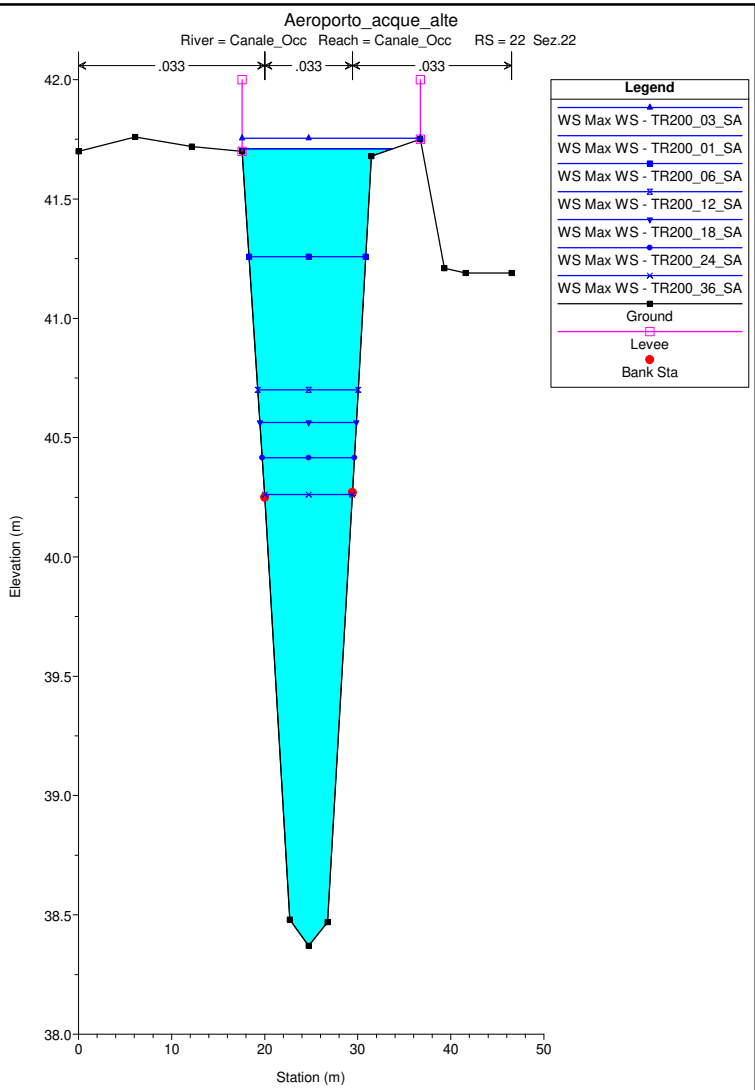
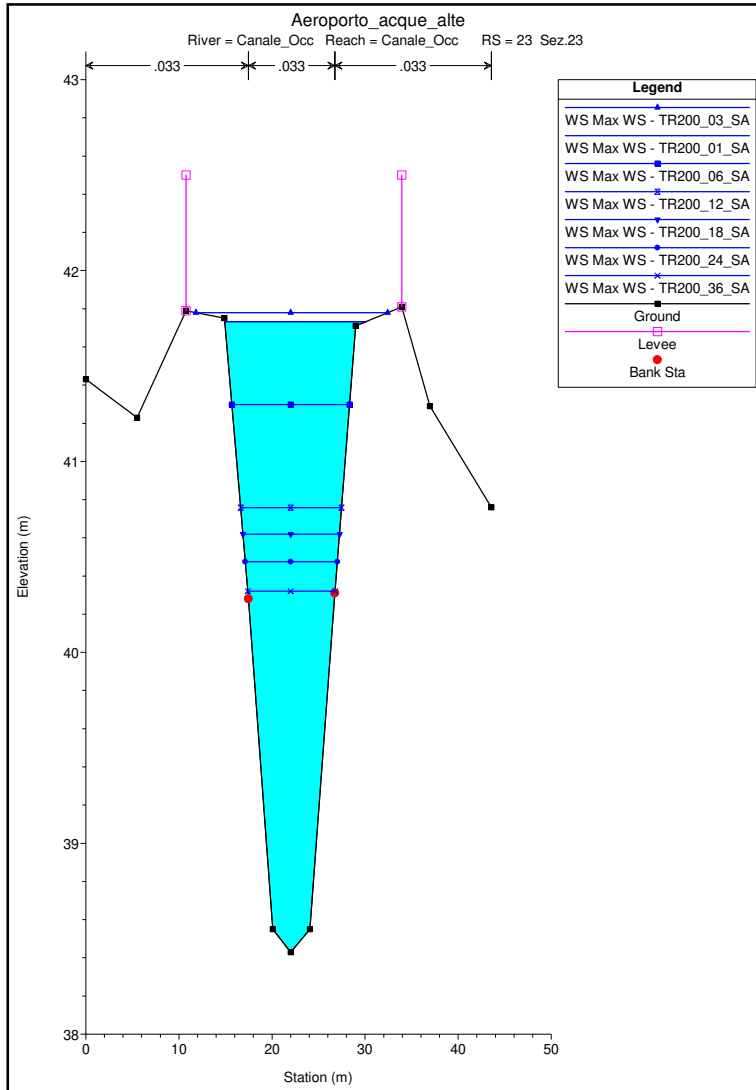


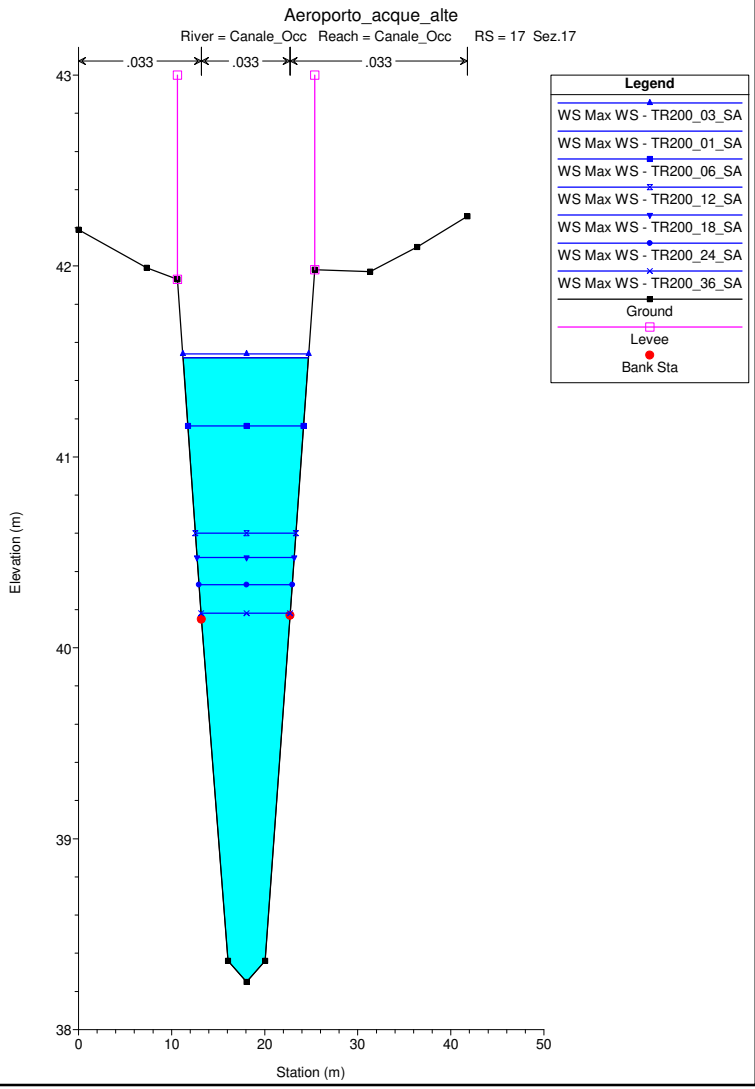
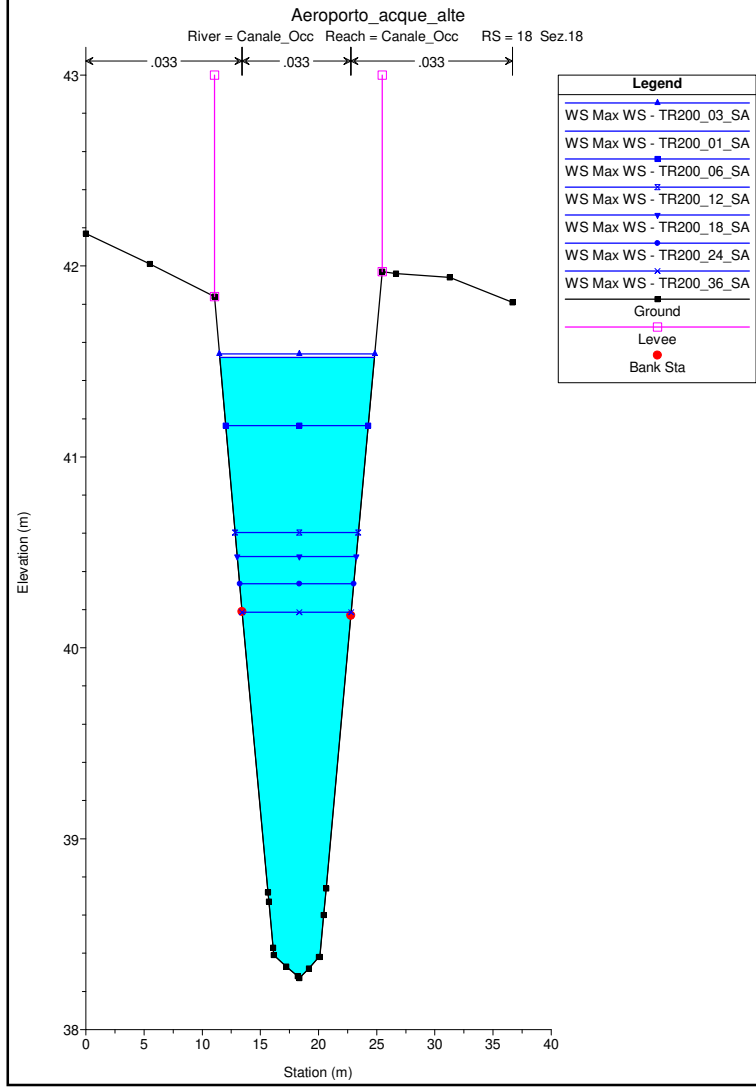
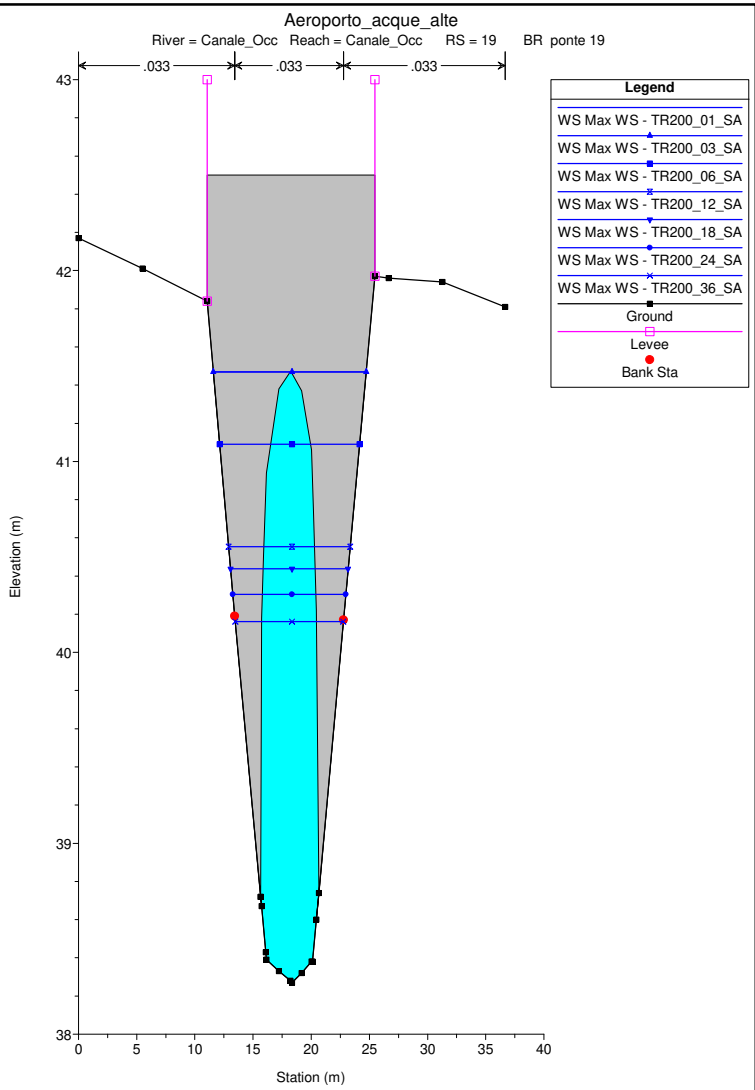
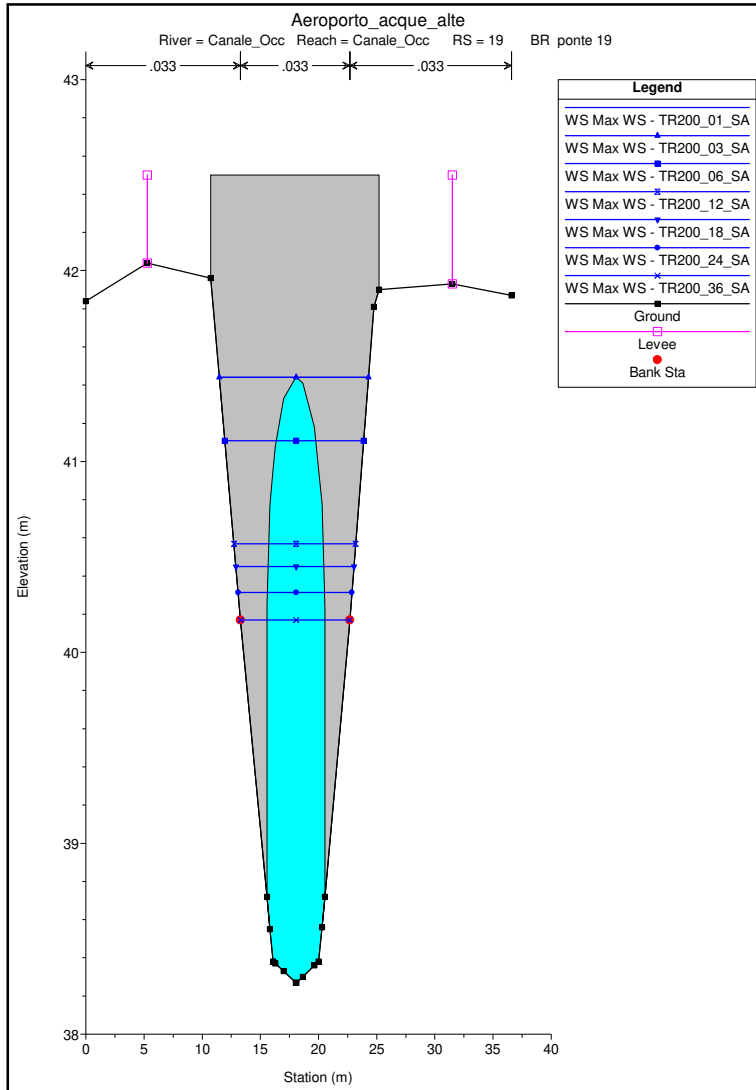


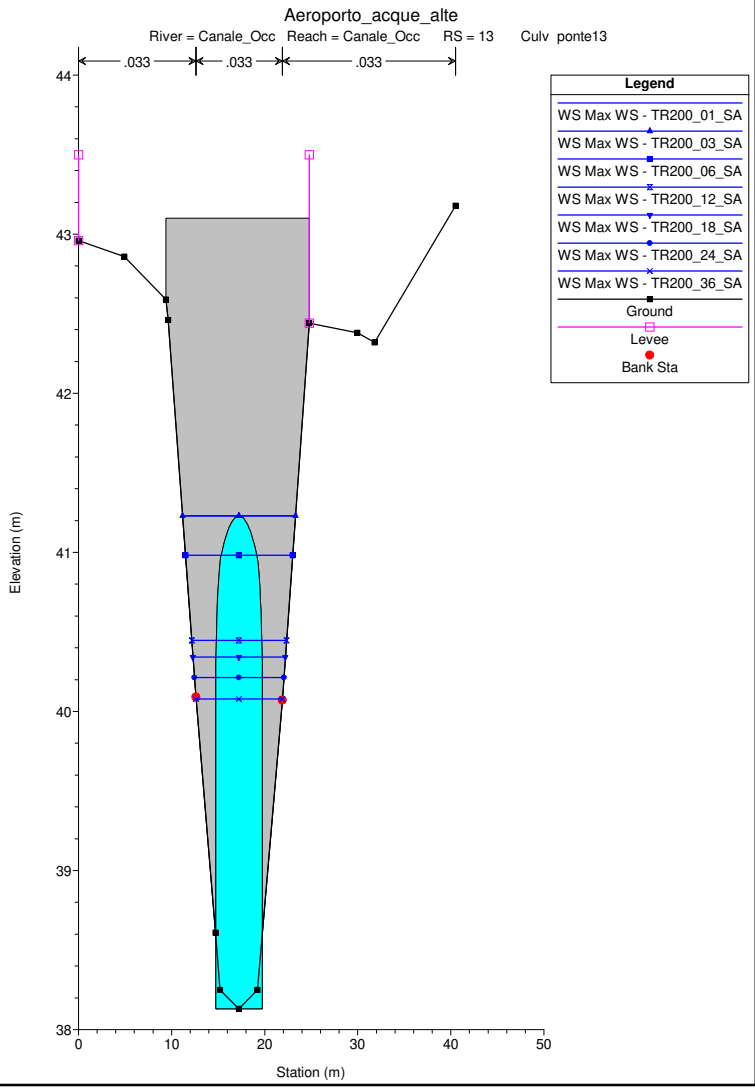
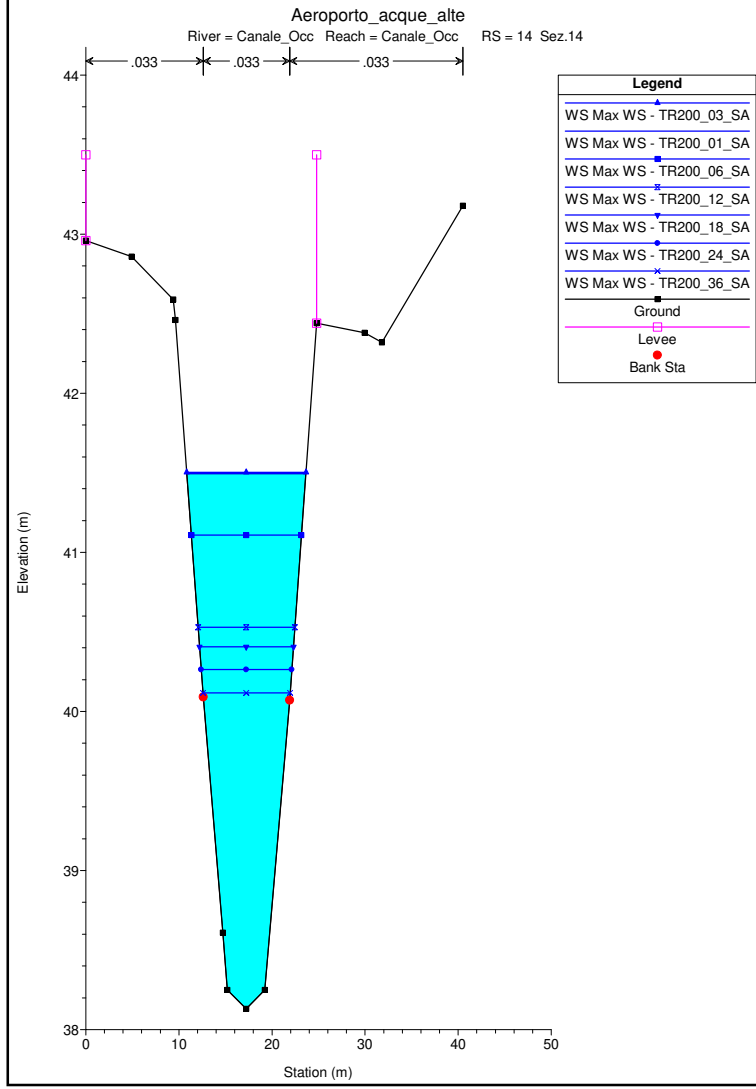
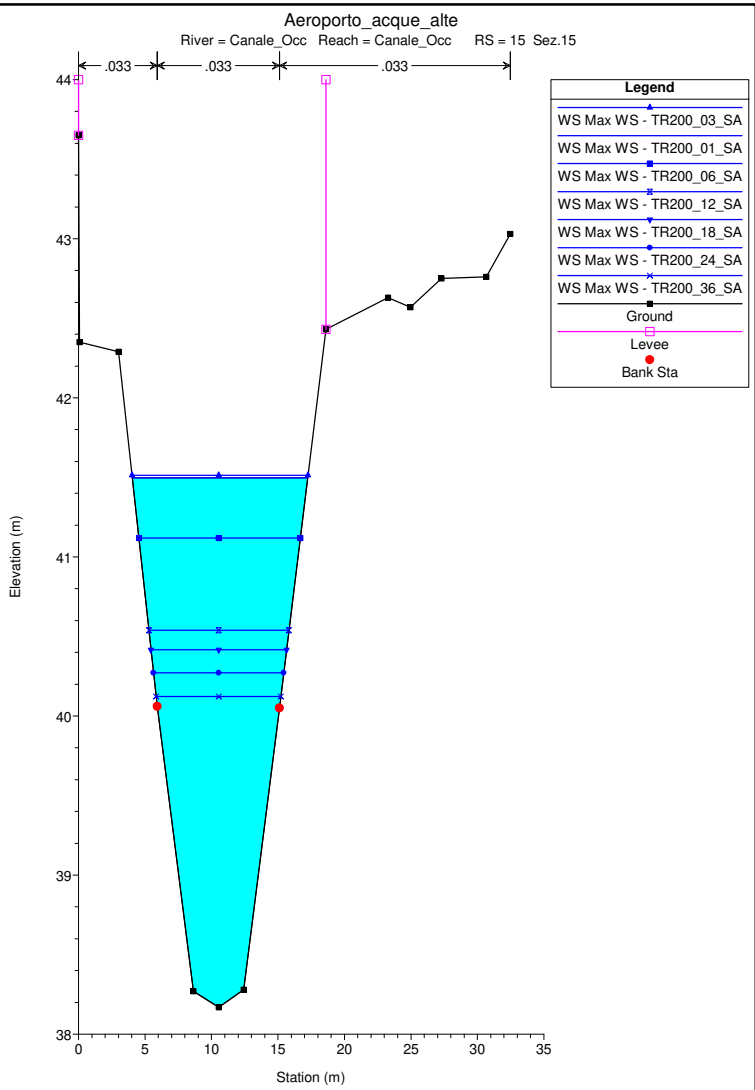
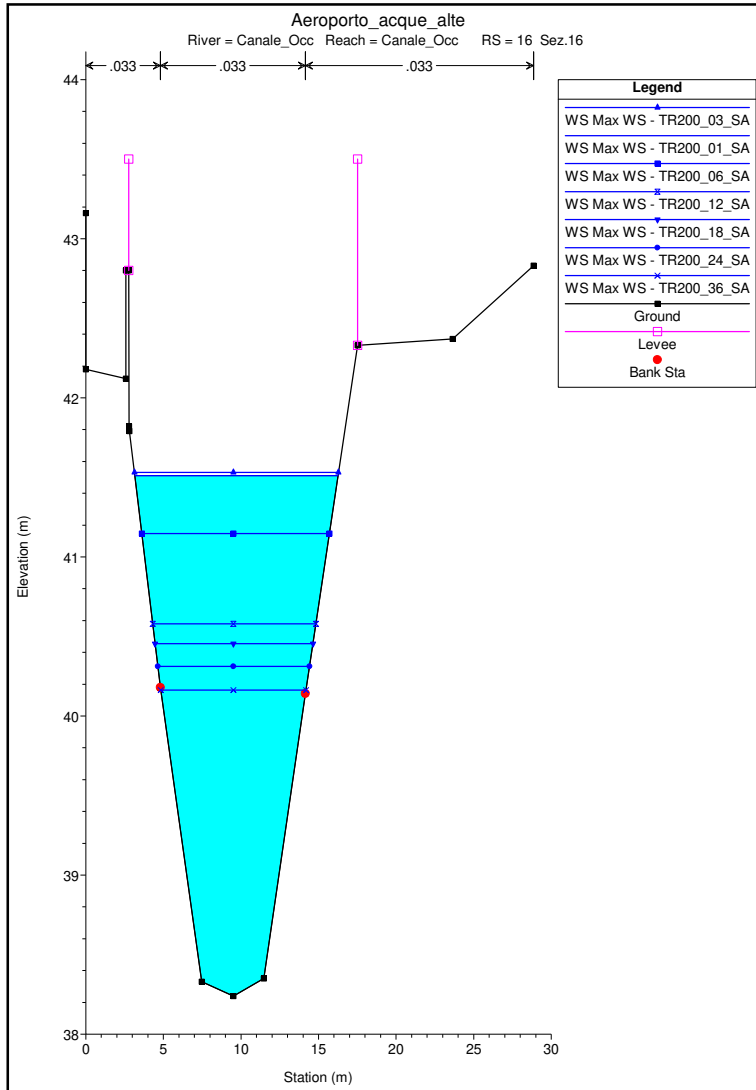


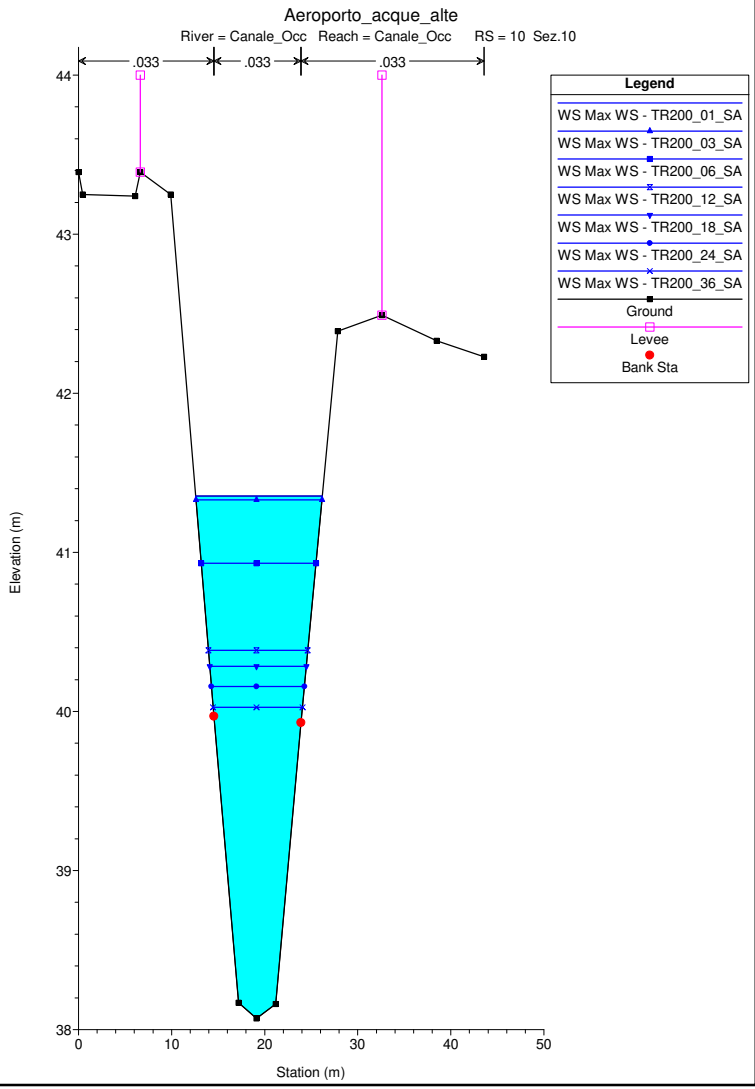
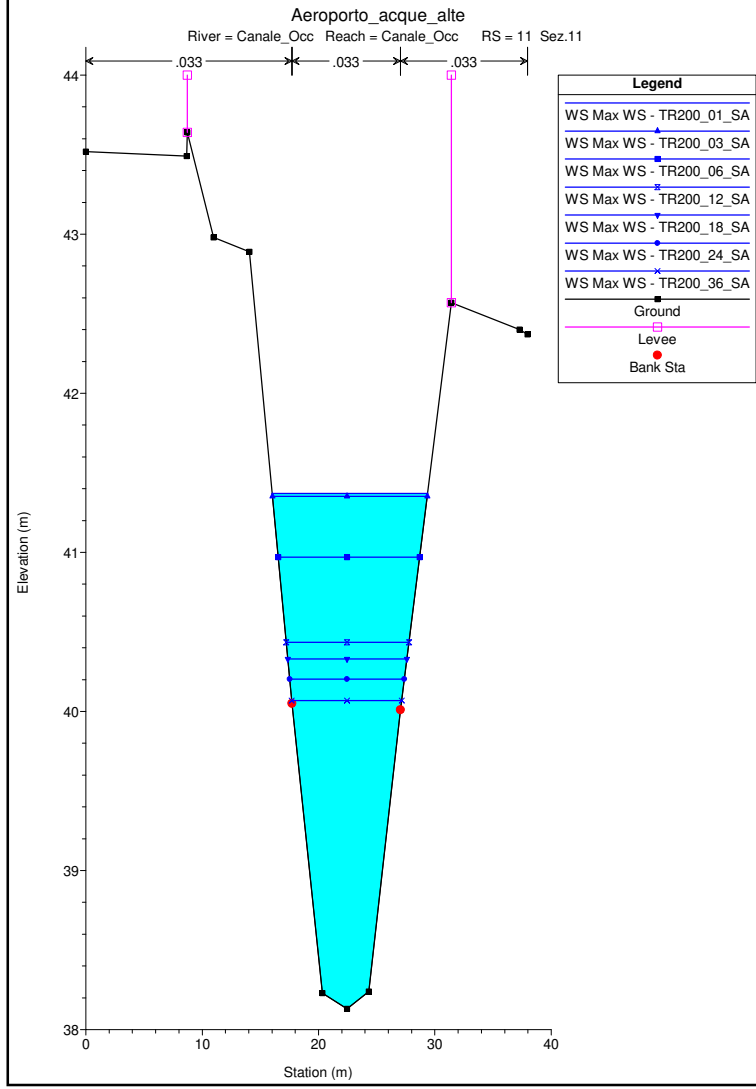
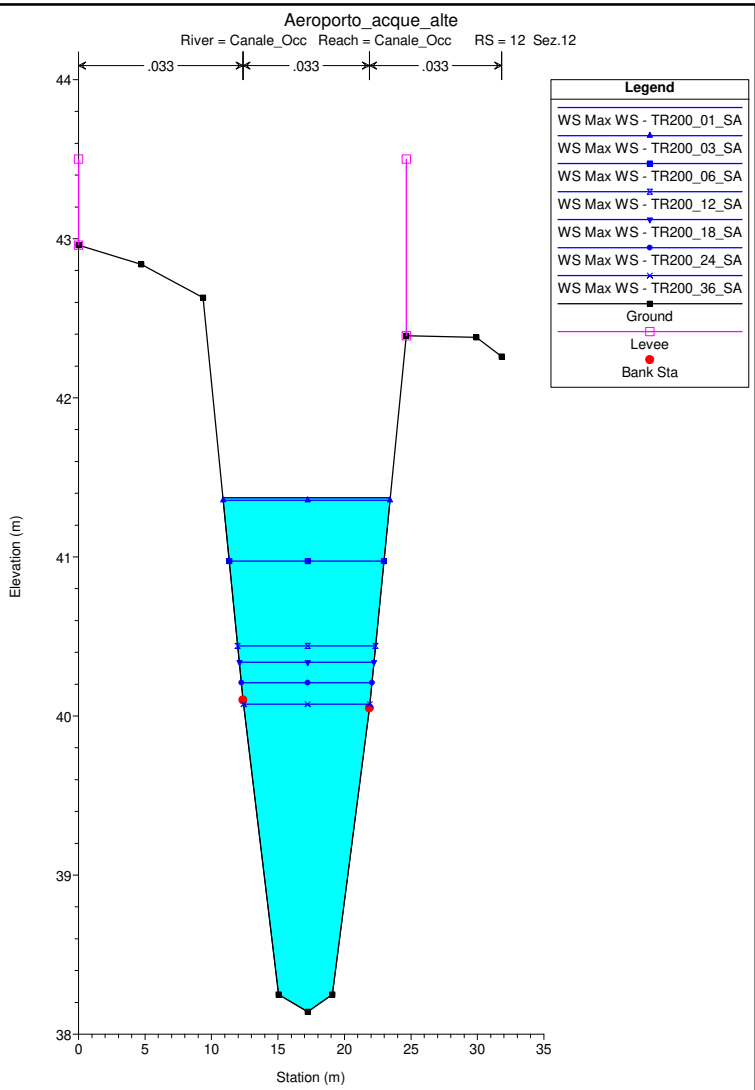
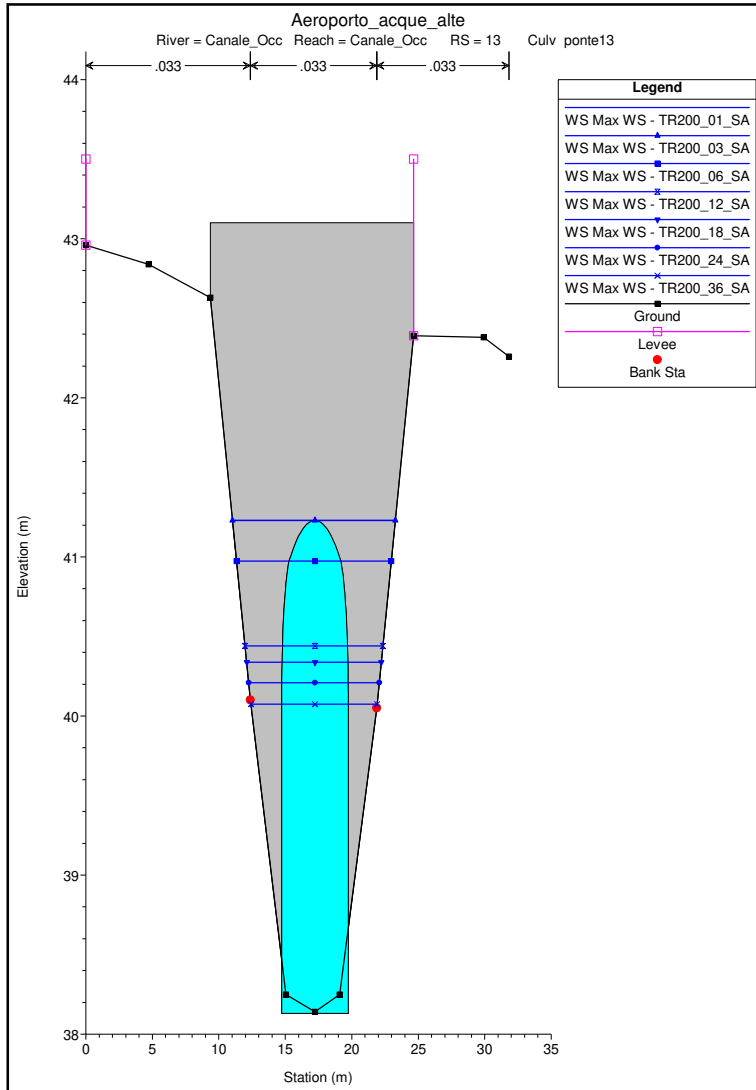


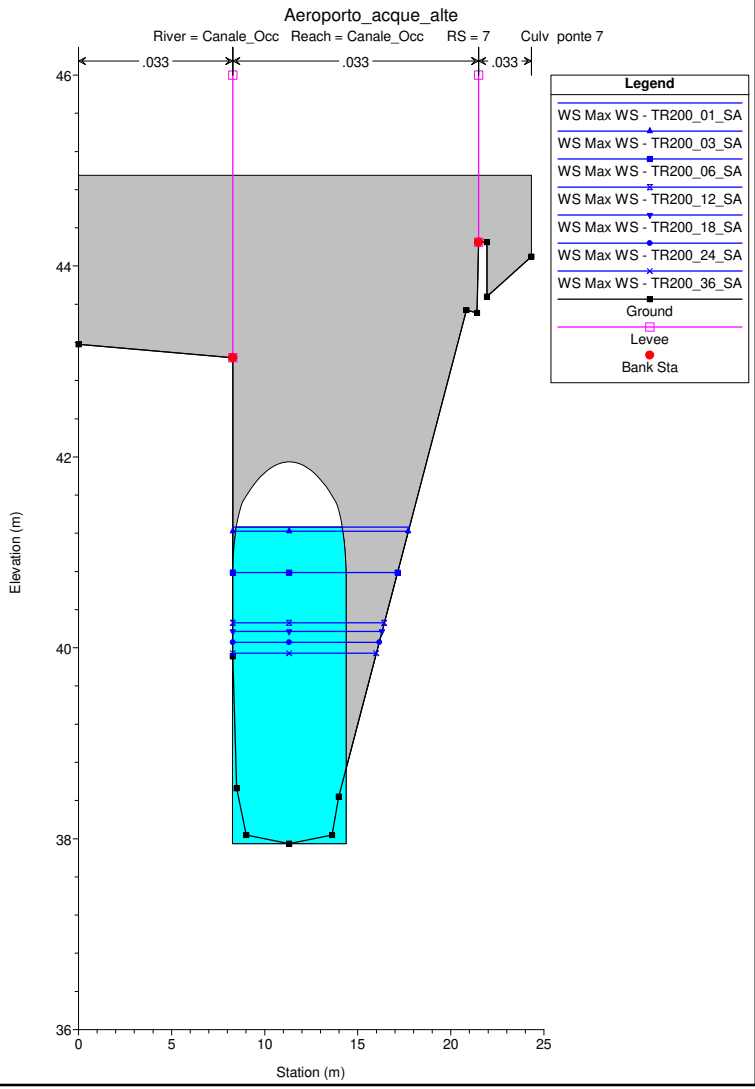
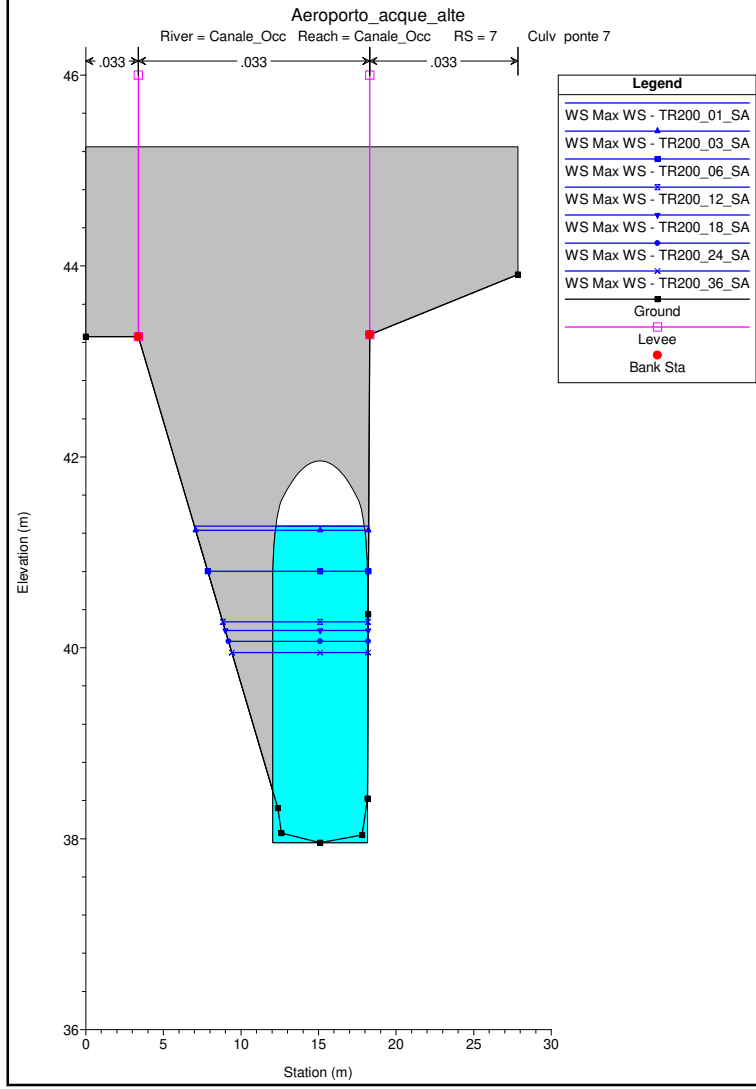
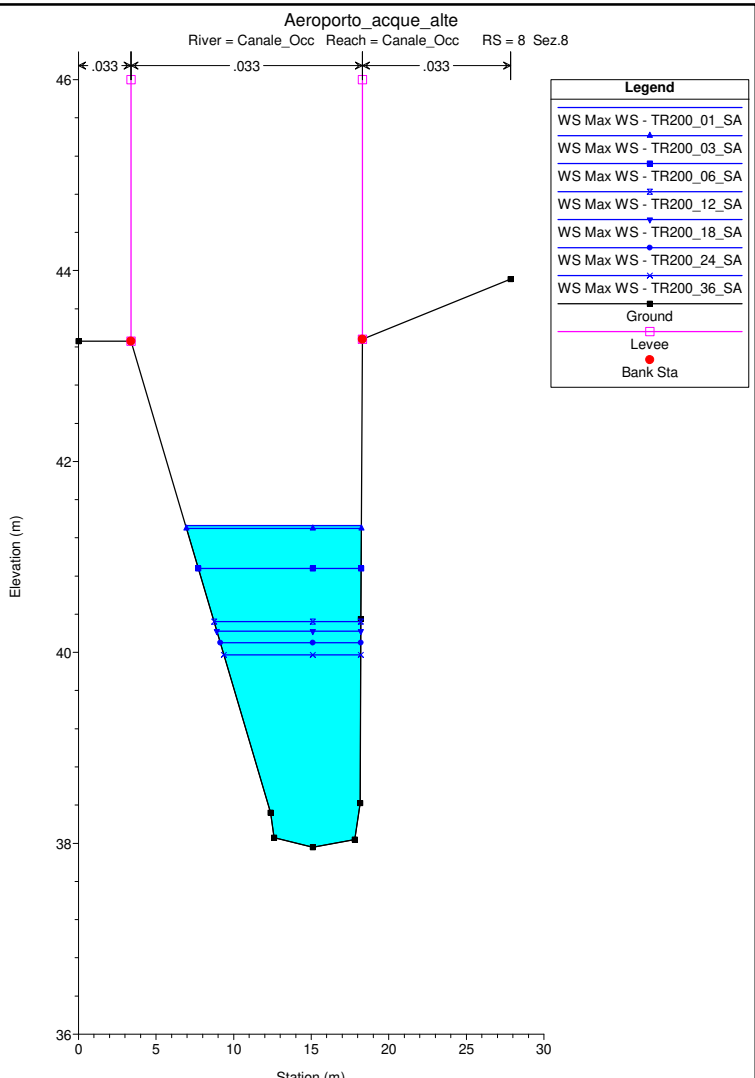
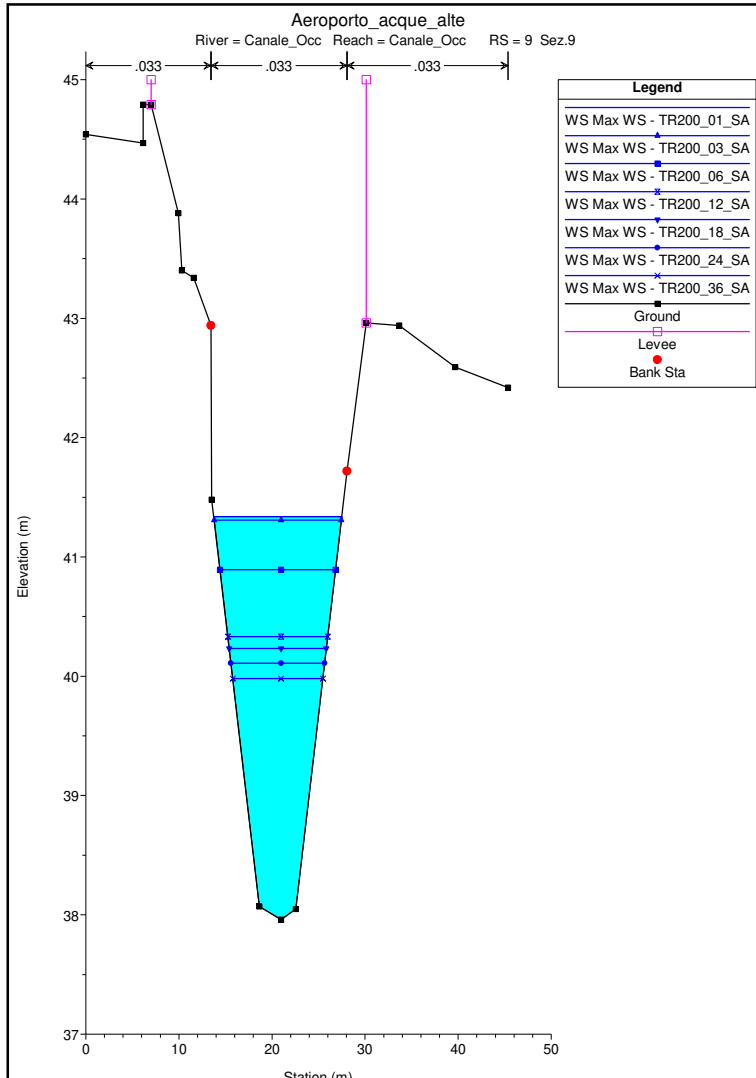


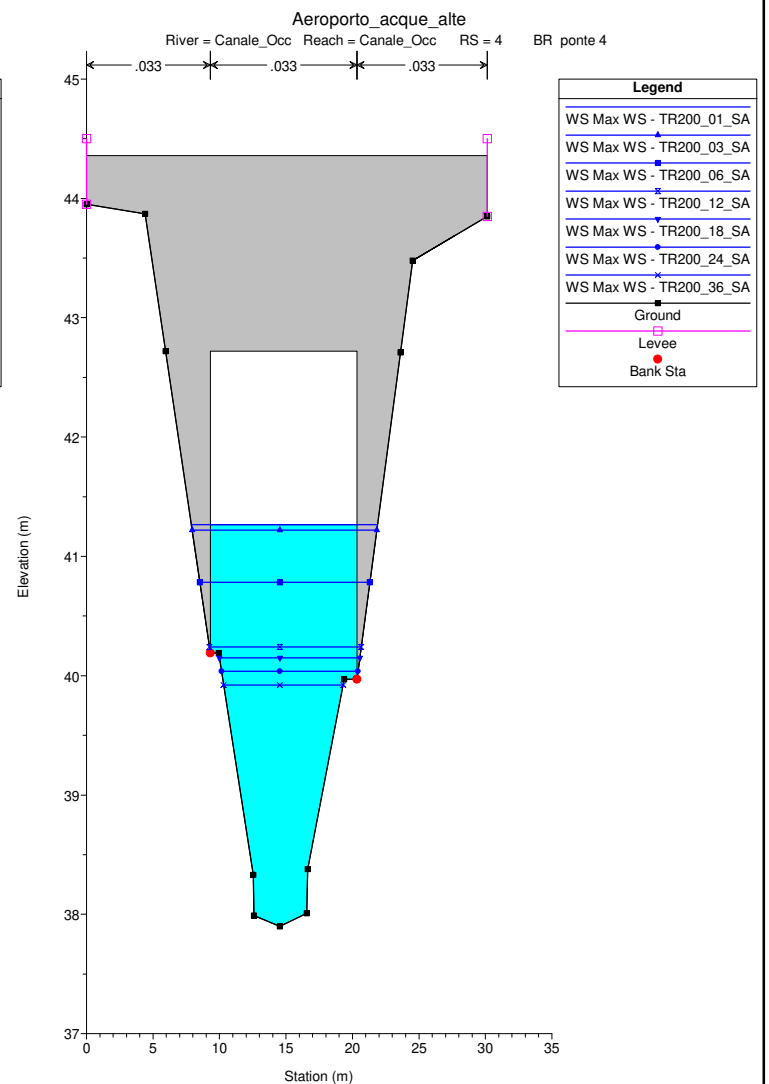
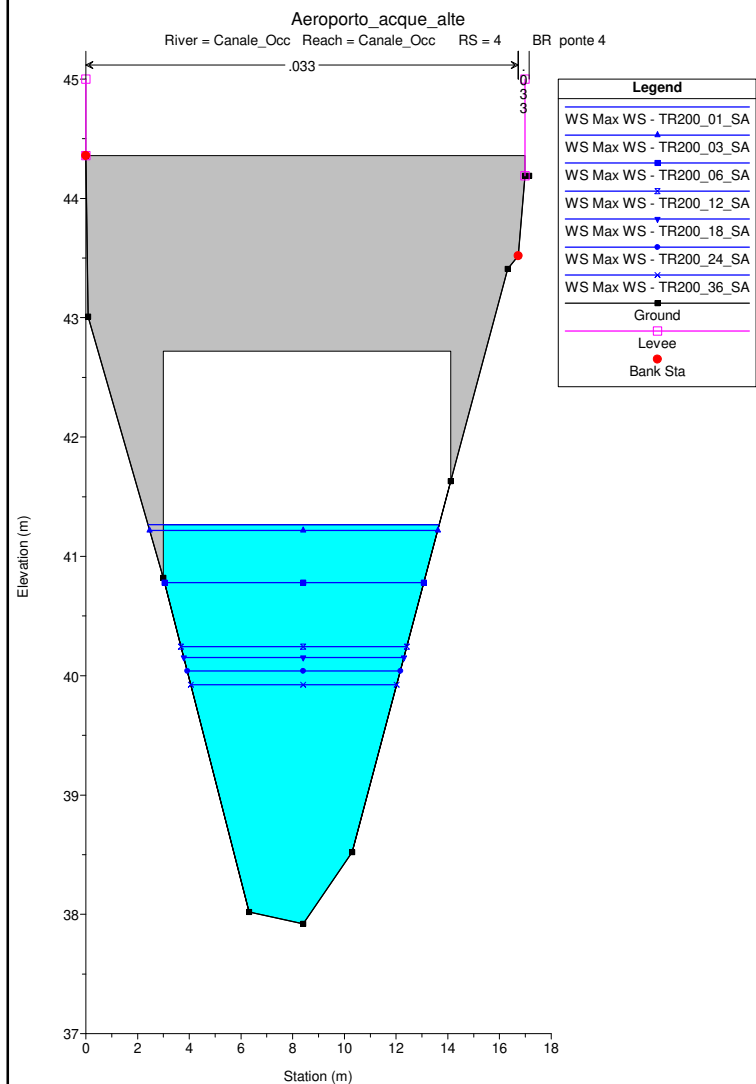
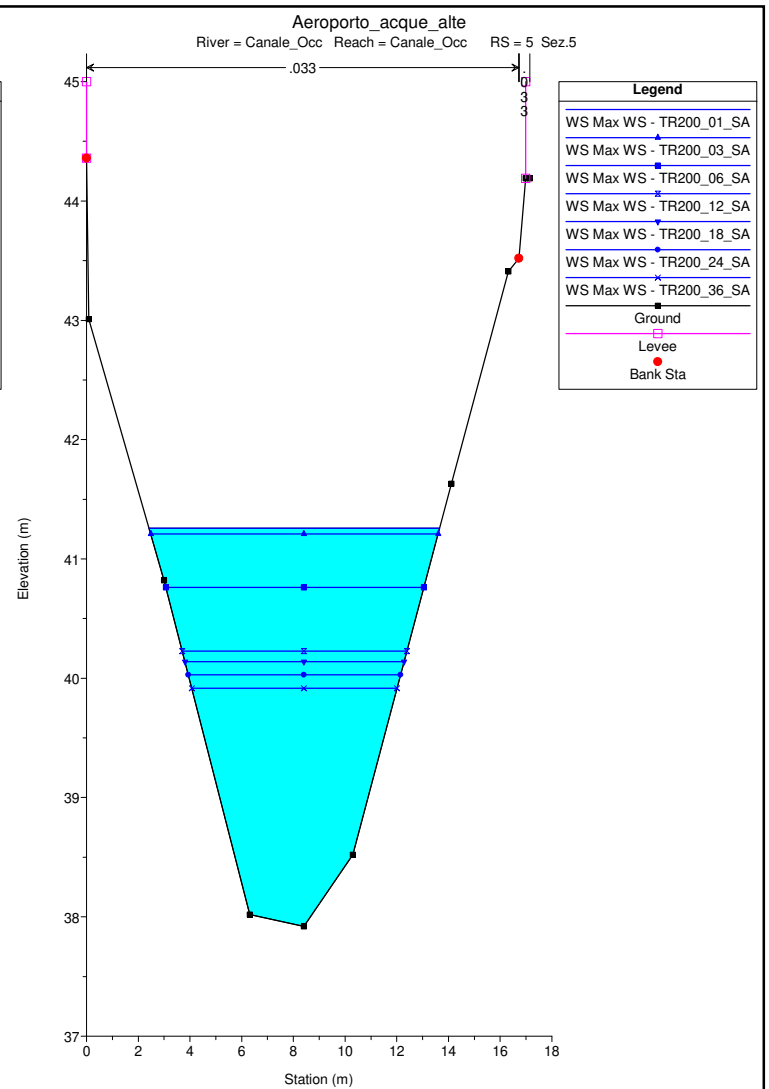
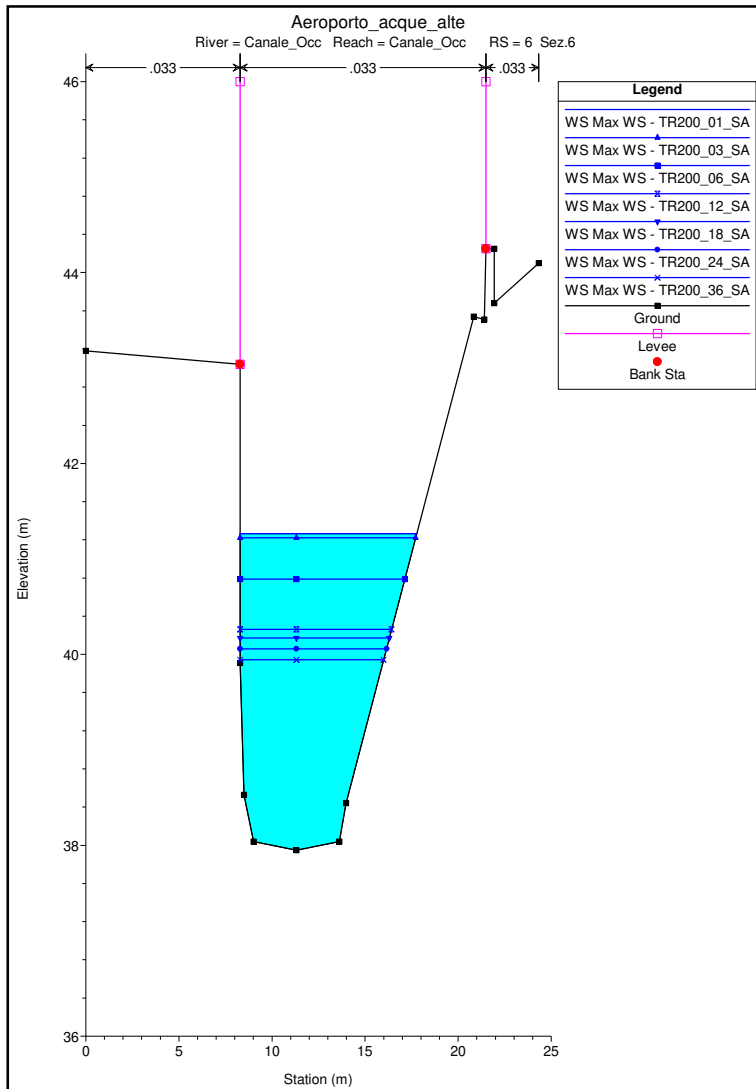




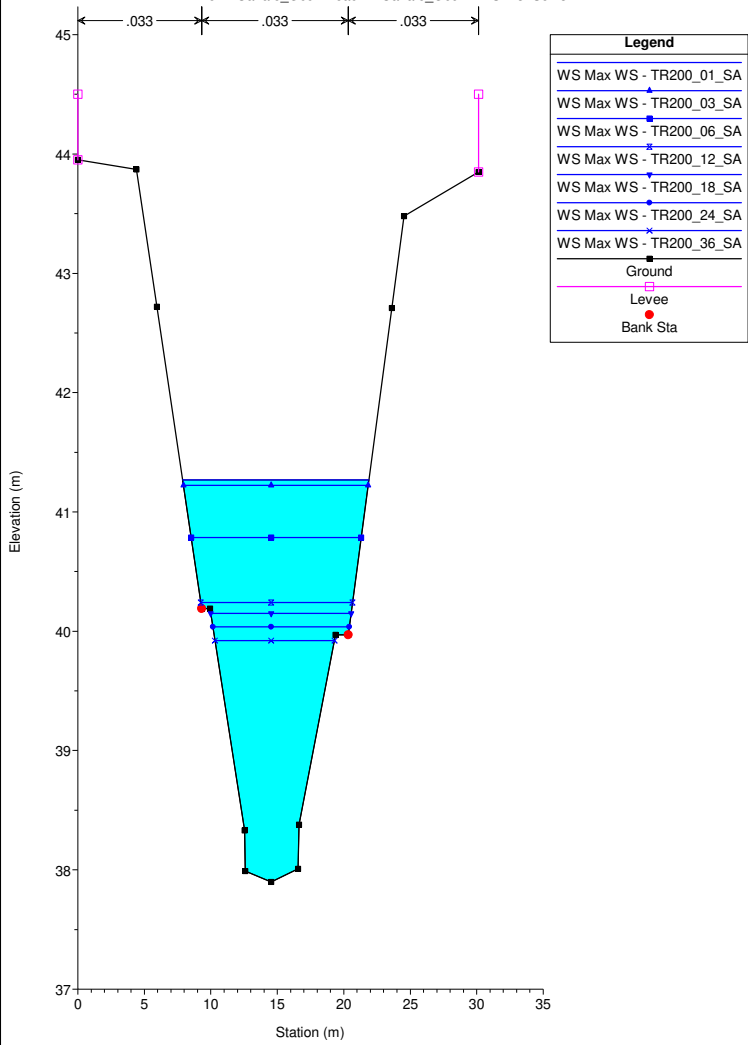




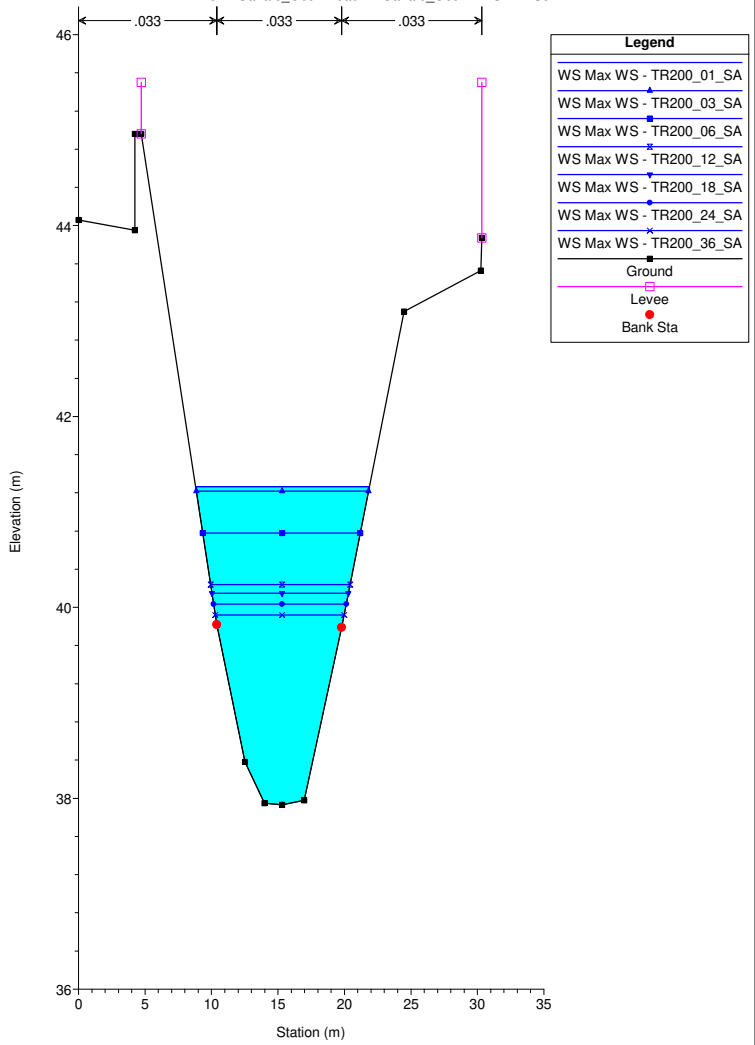




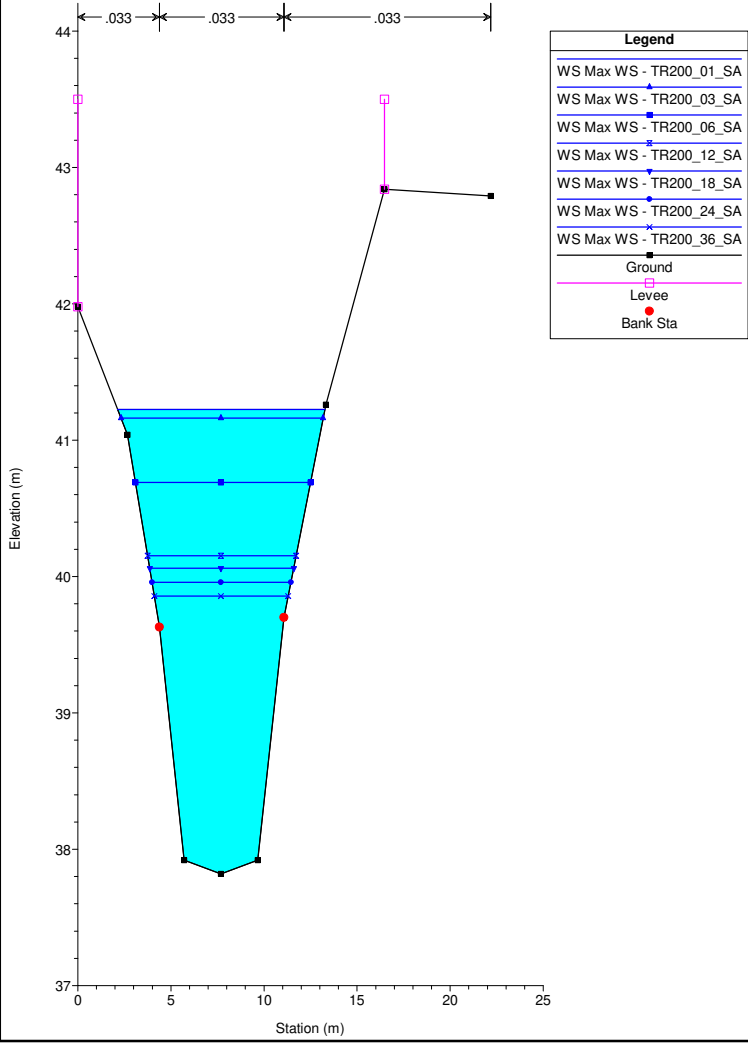
Aeroporto_acque_alte
River = Canale_Occ Reach = Canale_Occ RS = 3 Sez.3



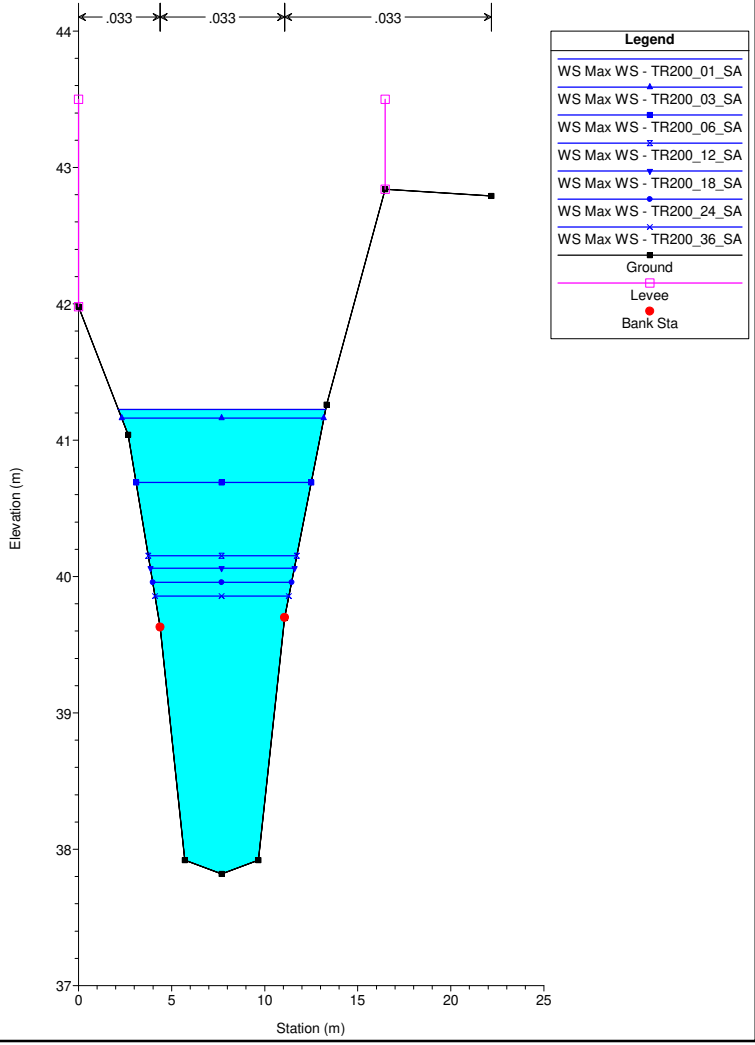
Aeroporto_acque_alte
River = Canale_Occ Reach = Canale_Occ RS = 2 Sez.2

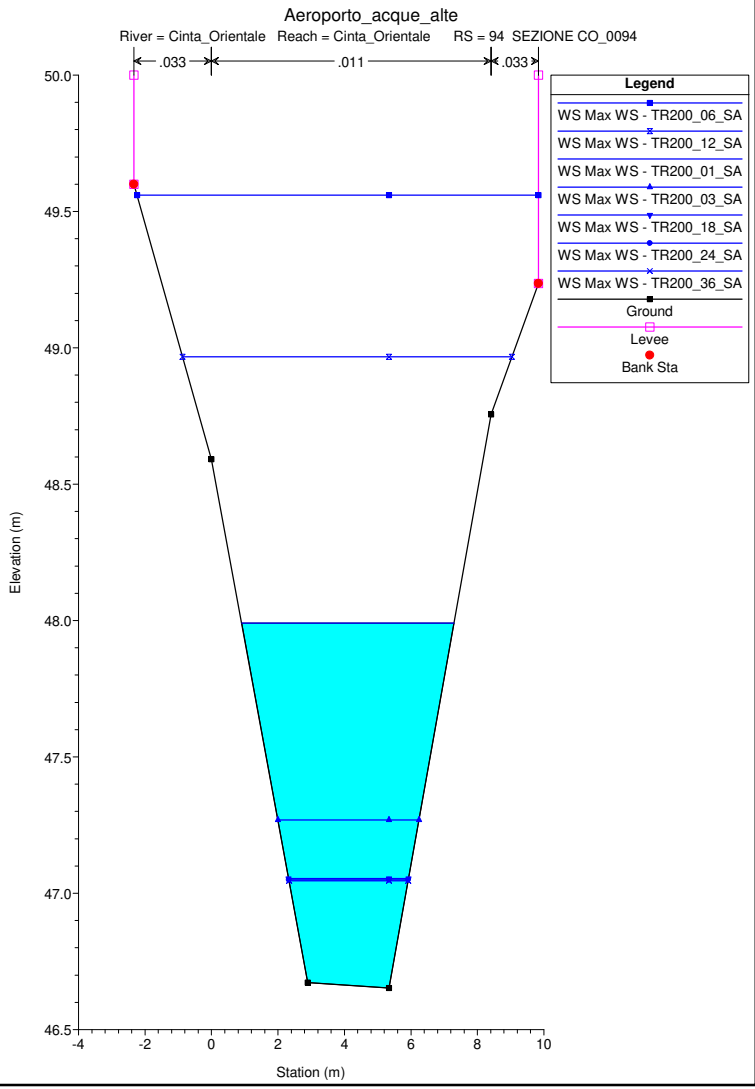
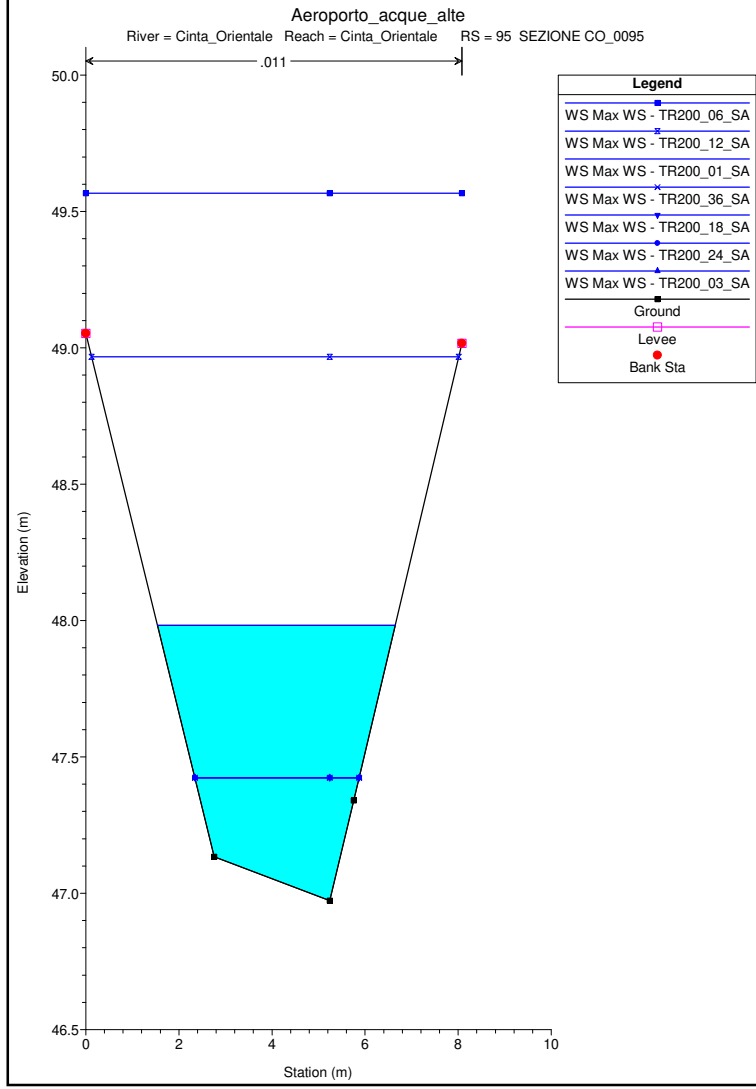
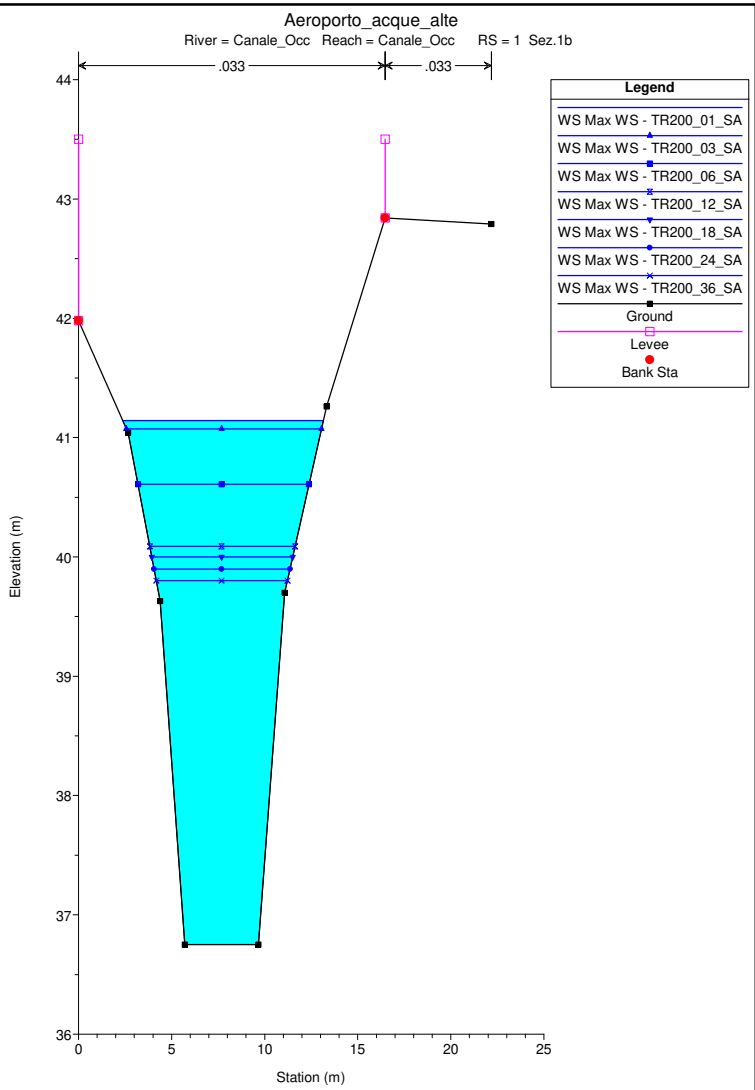
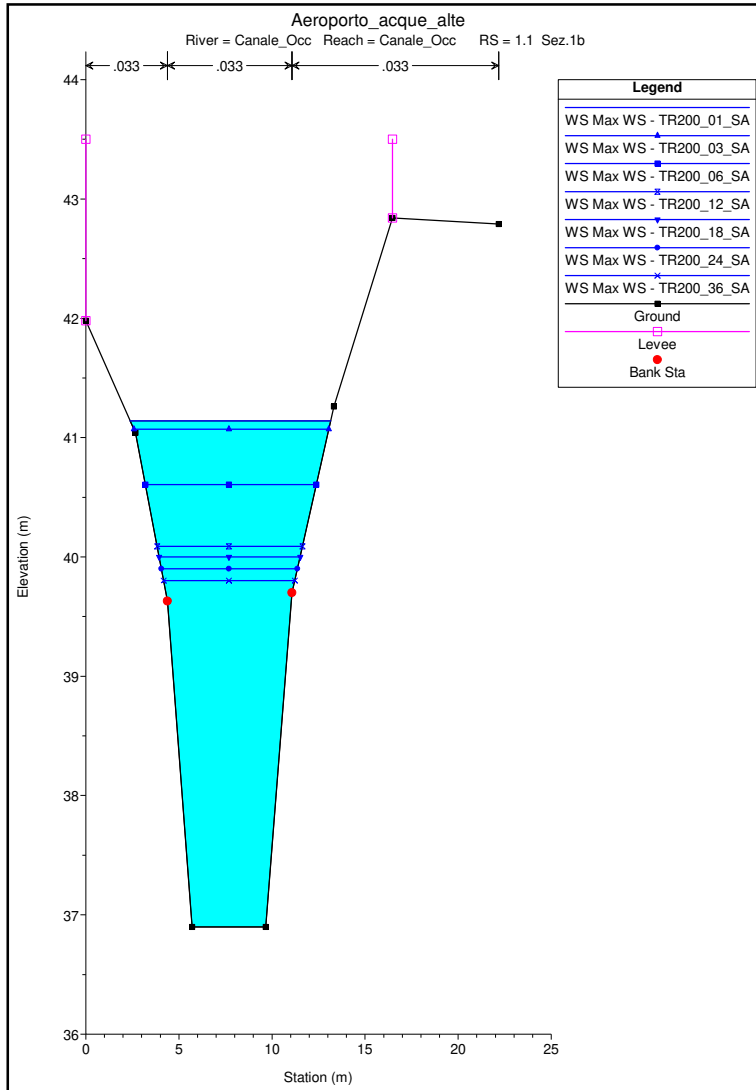


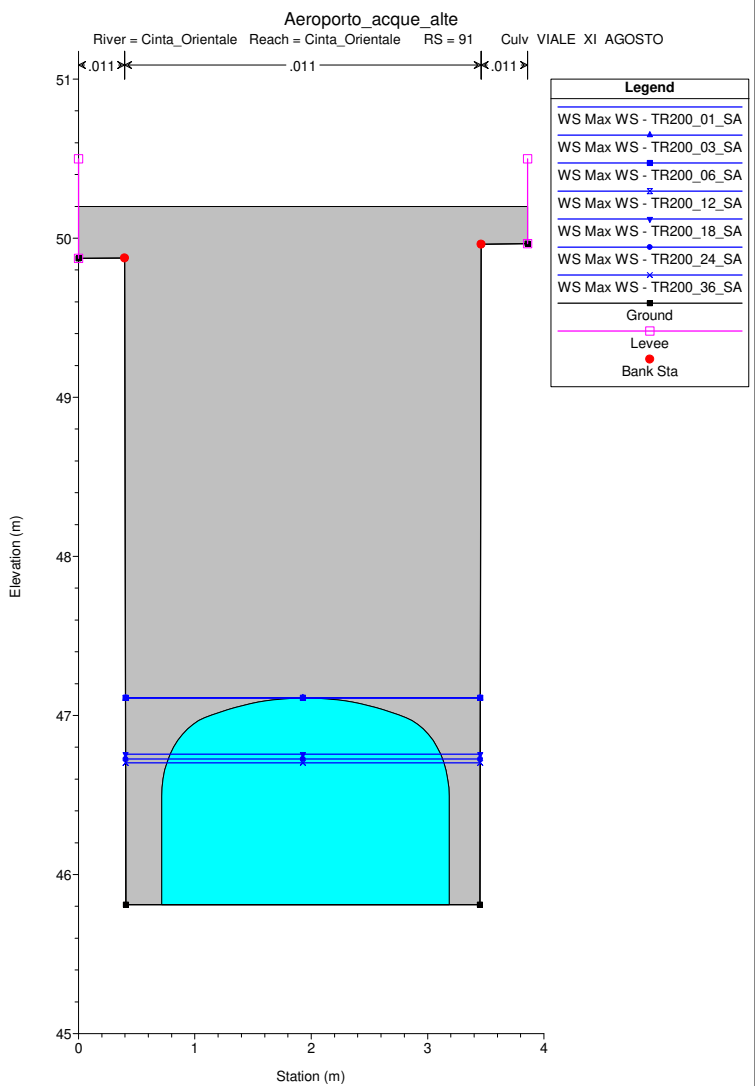
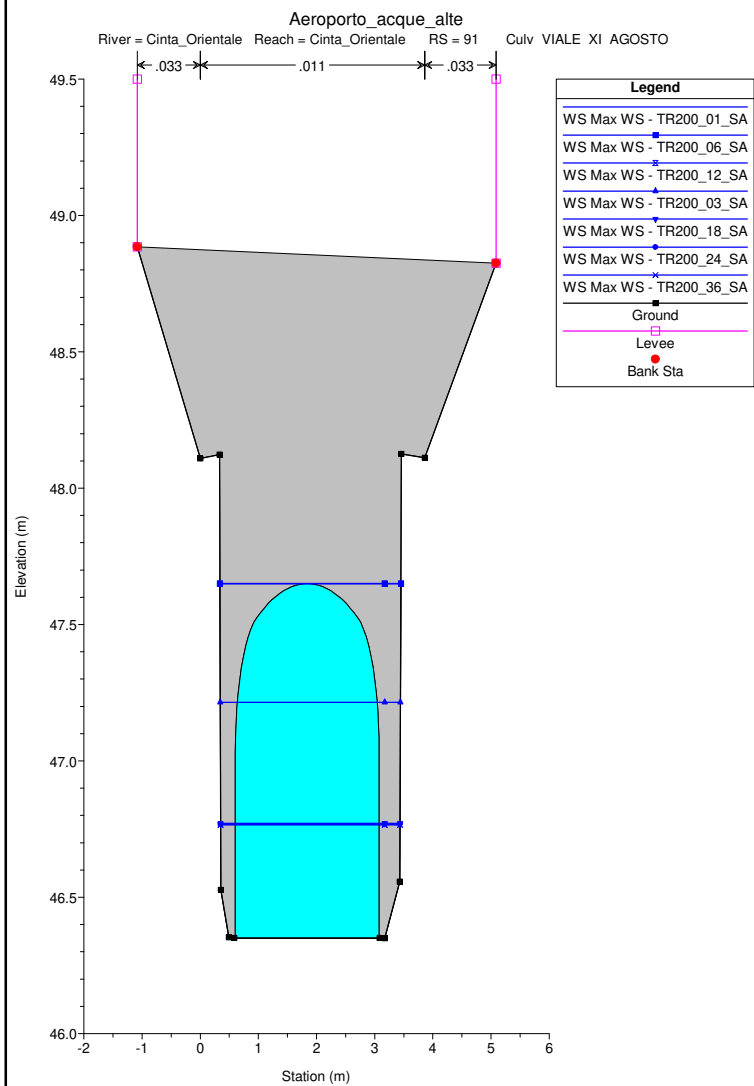
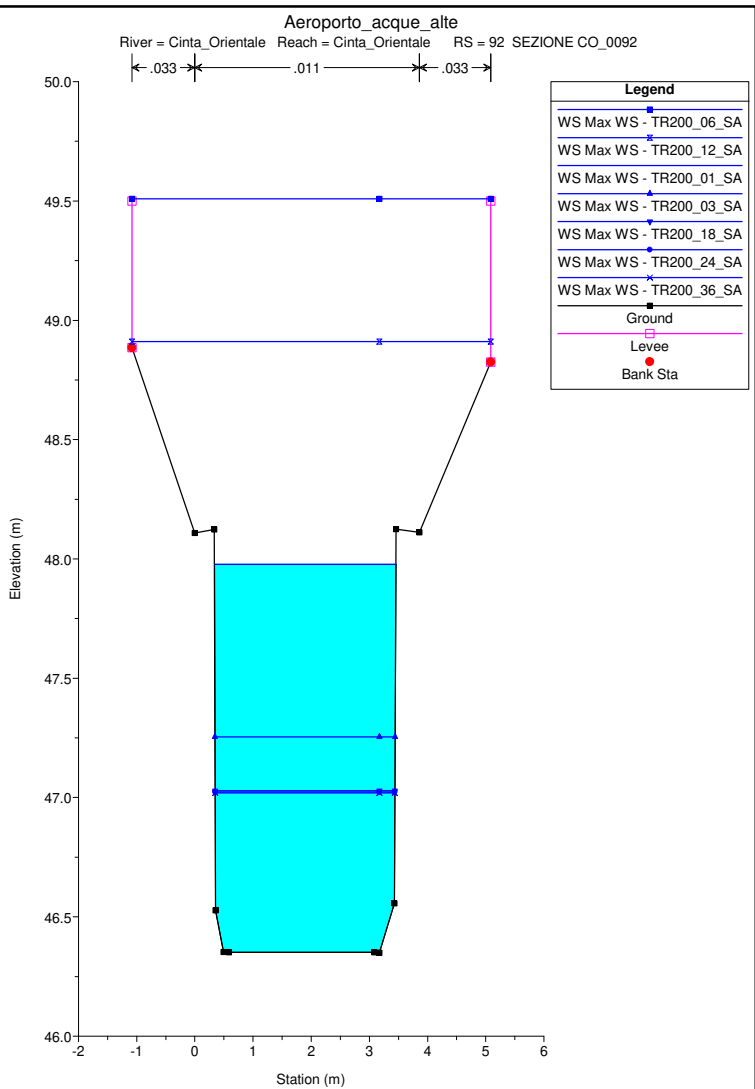
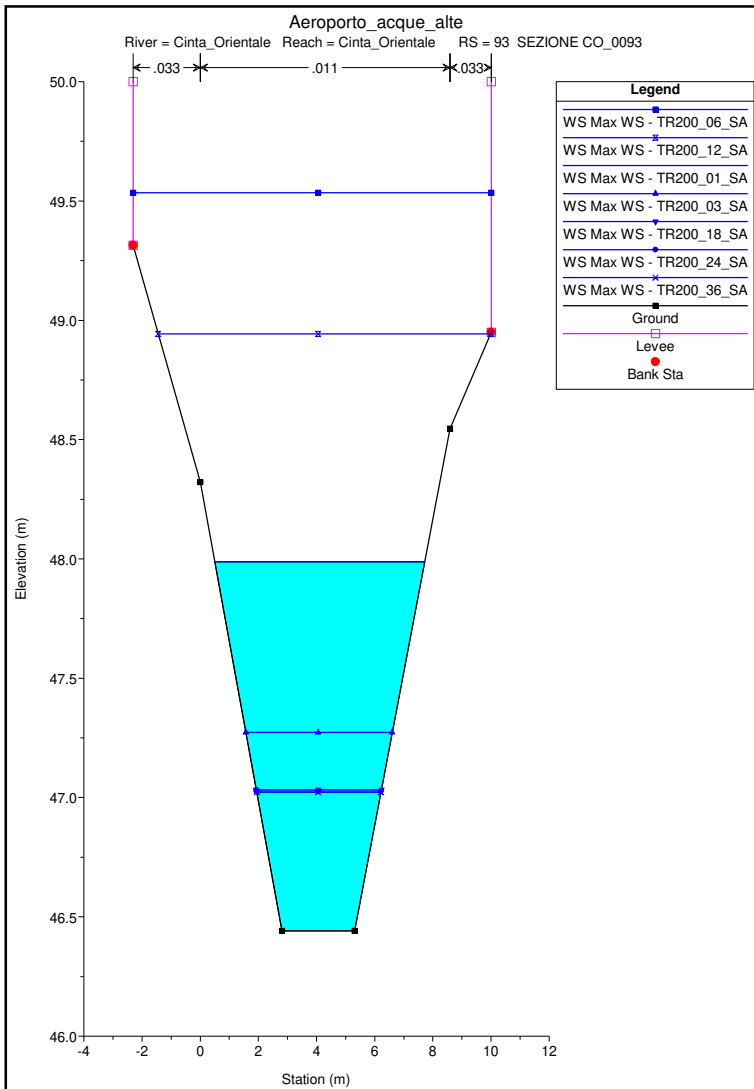
Aeroporto_acque_alte
River = Canale_Occ Reach = Canale_Occ RS = 1.2 Sez.1b

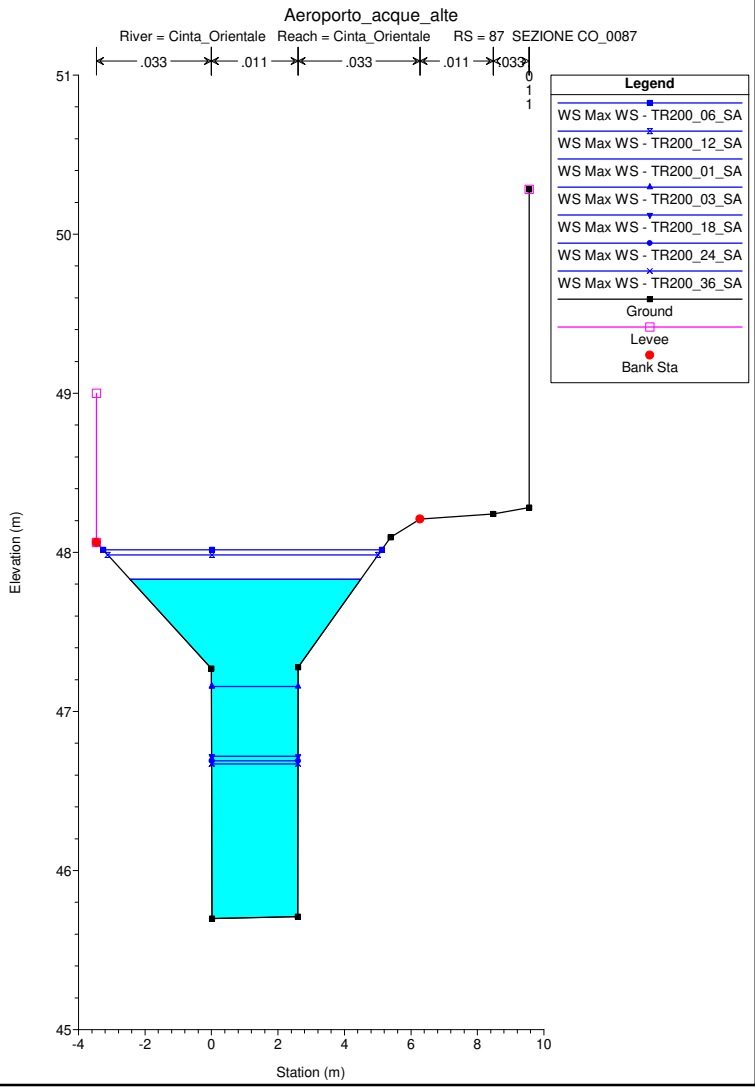
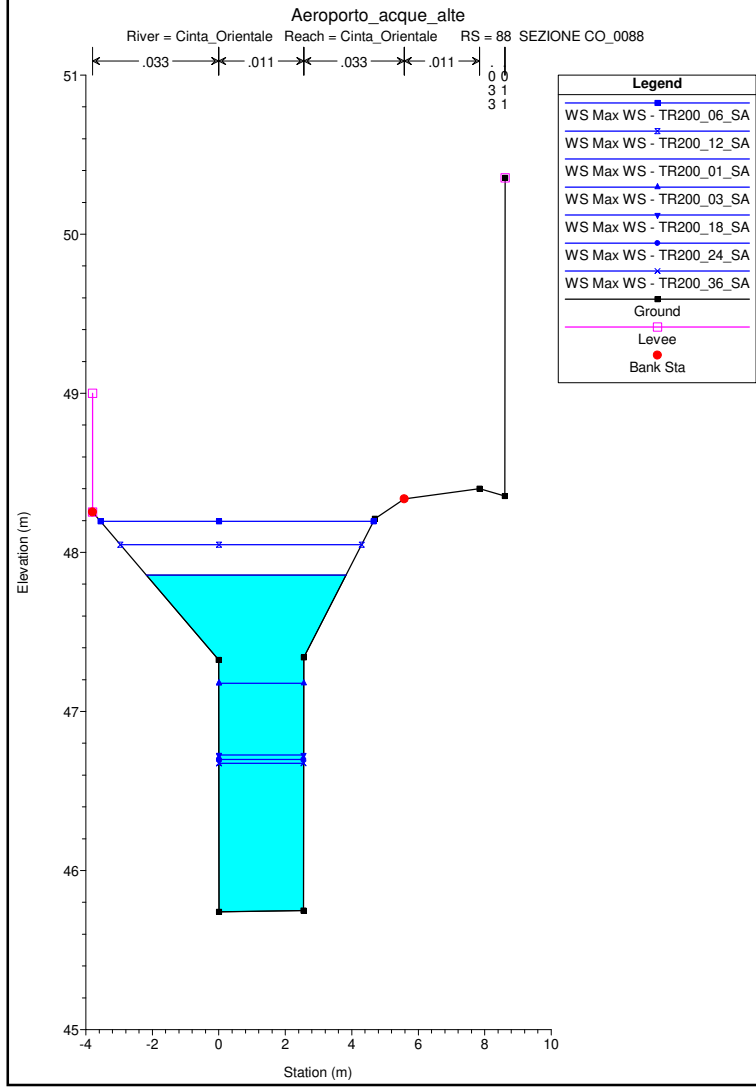
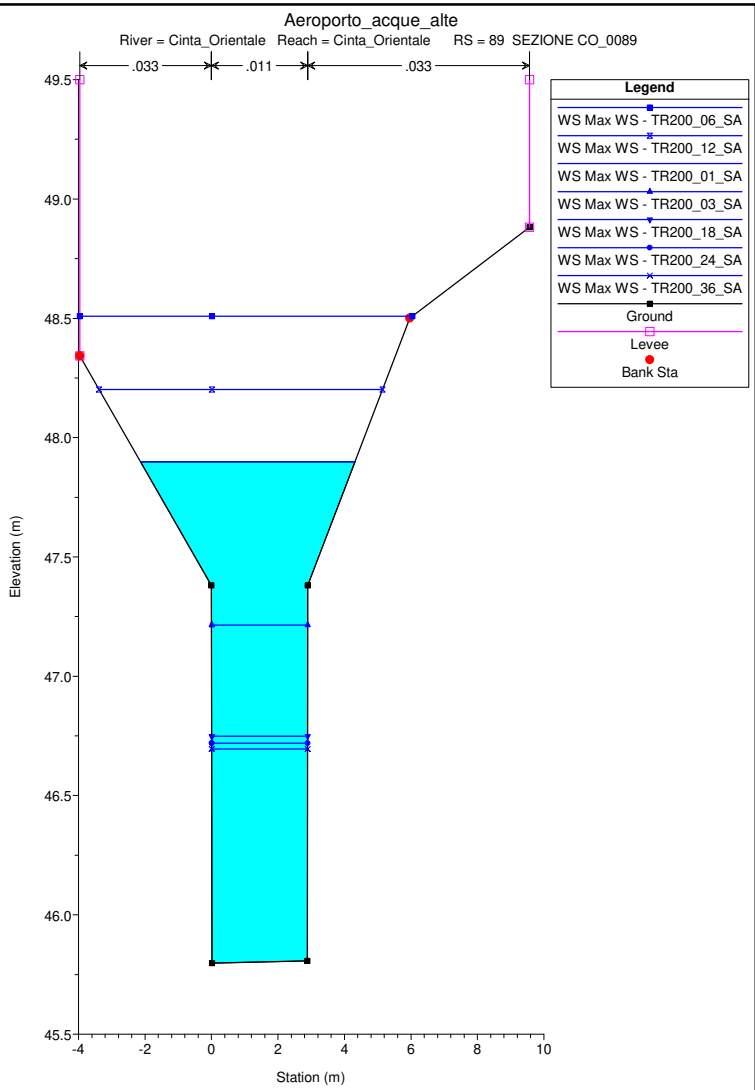
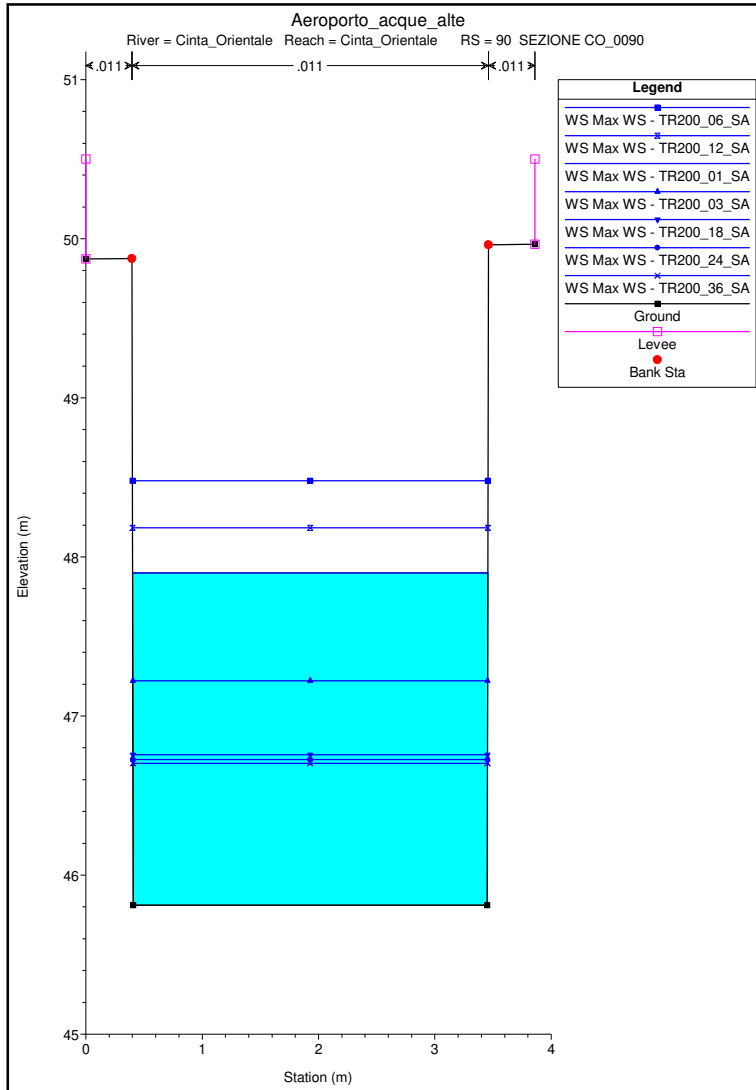


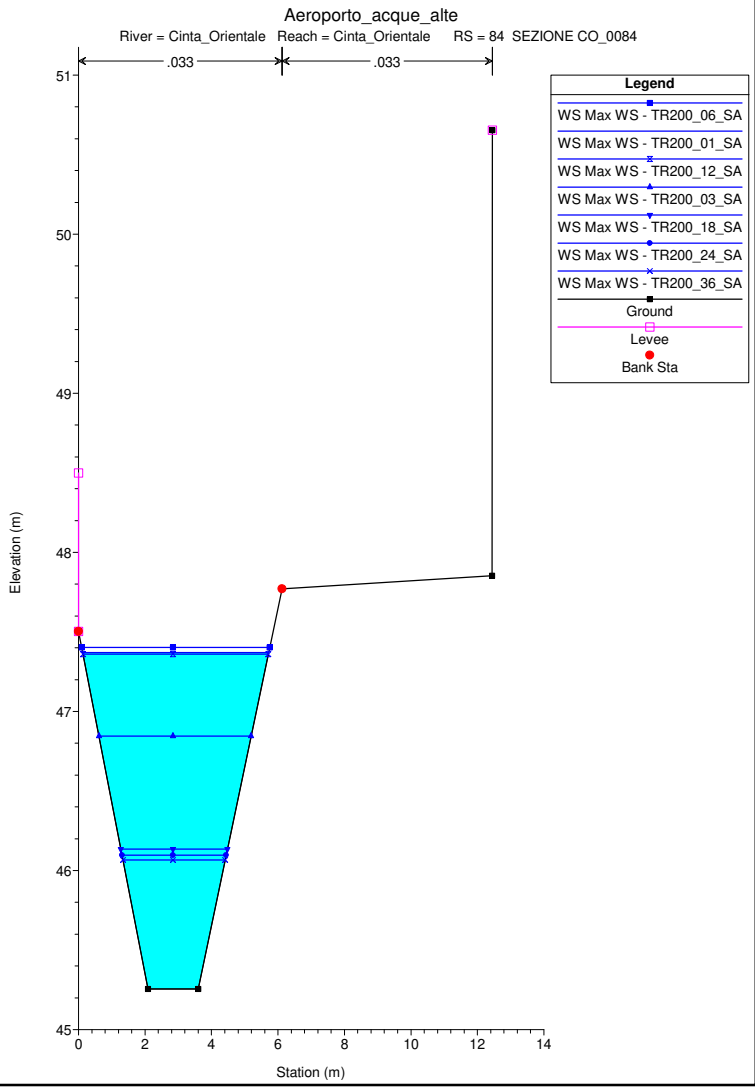
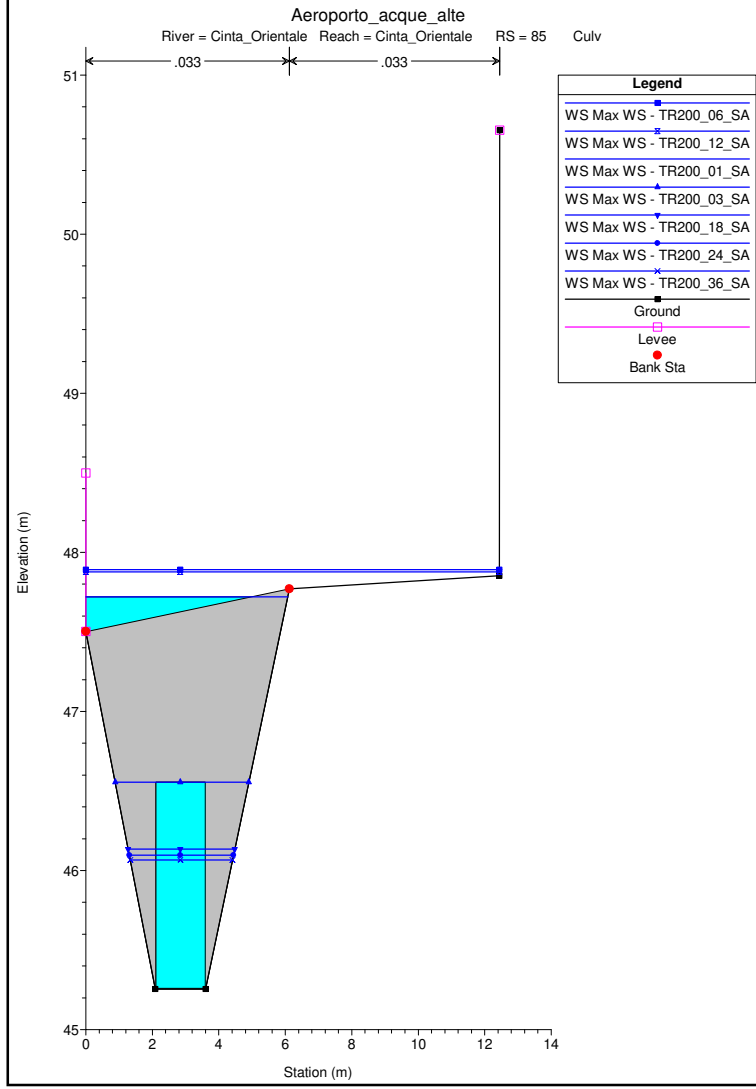

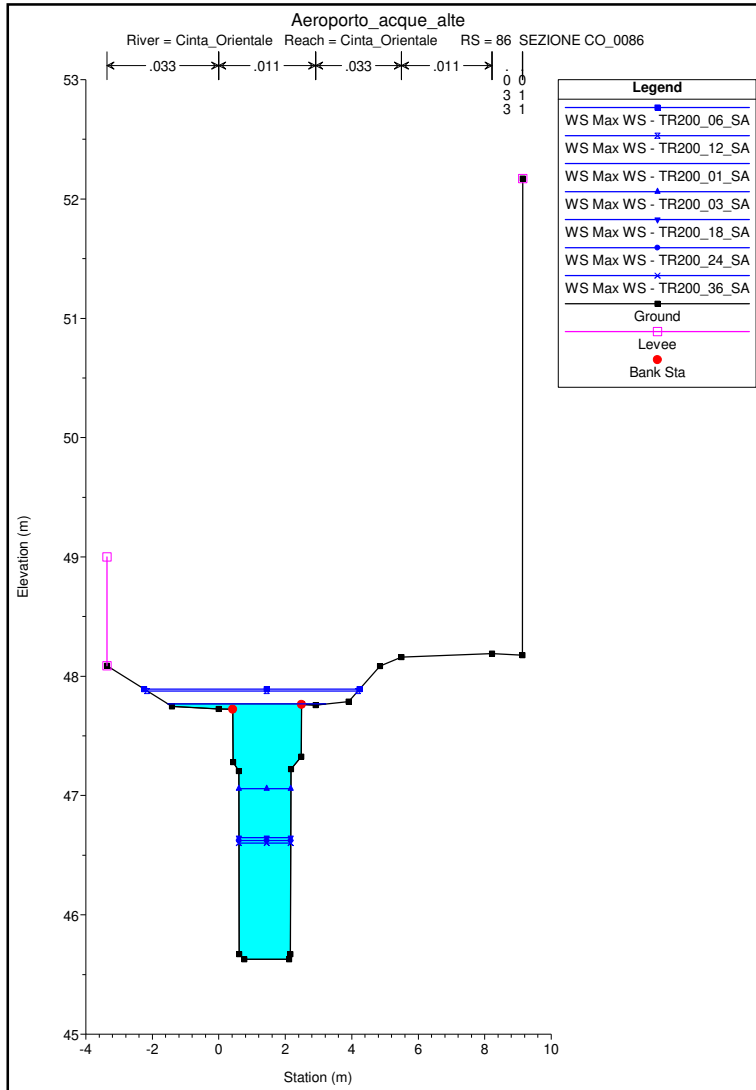
Aeroporto_acque_alte
River = Canale_Occ Reach = Canale_Occ RS = 1.15 IS

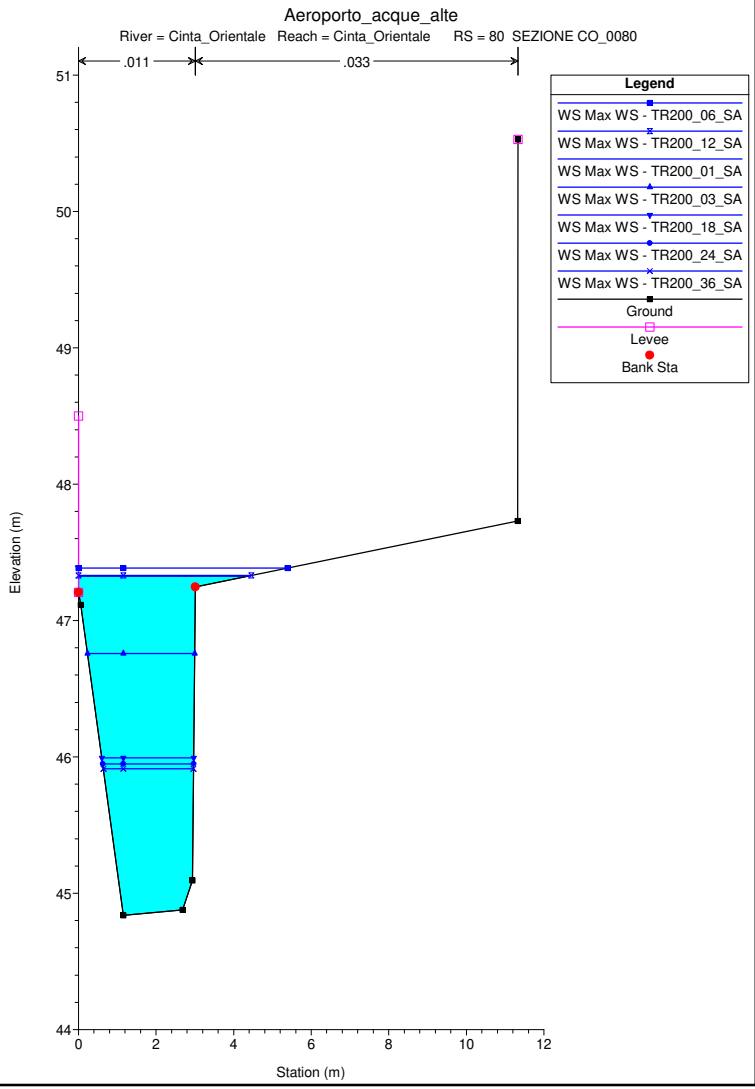
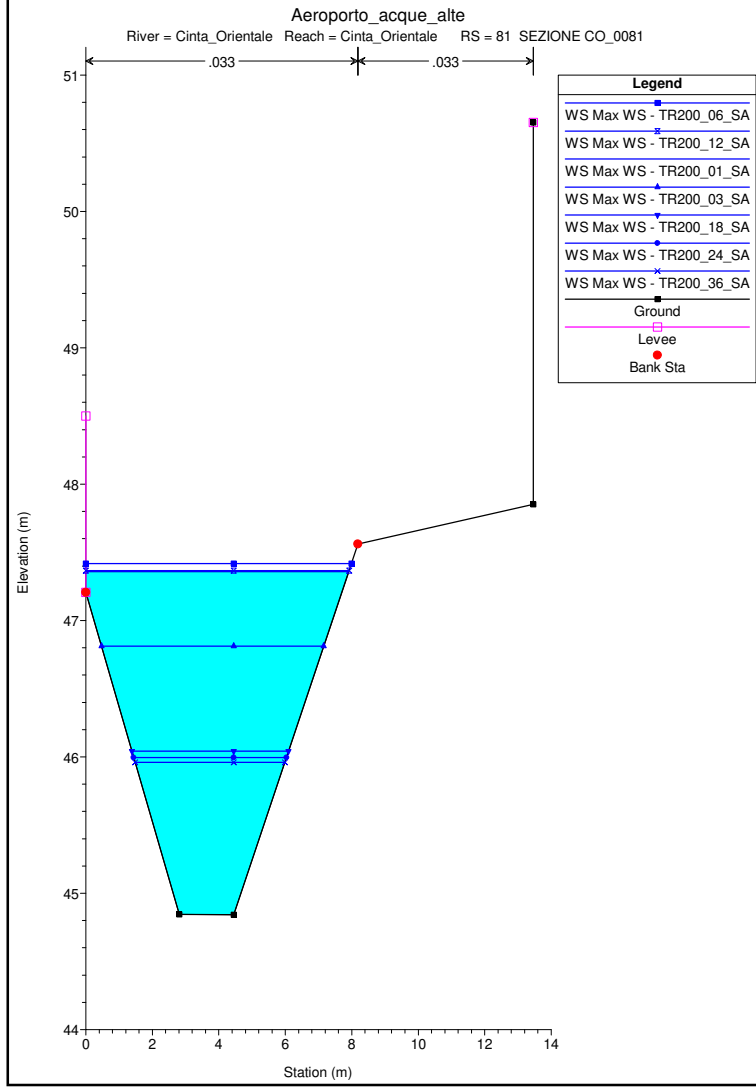
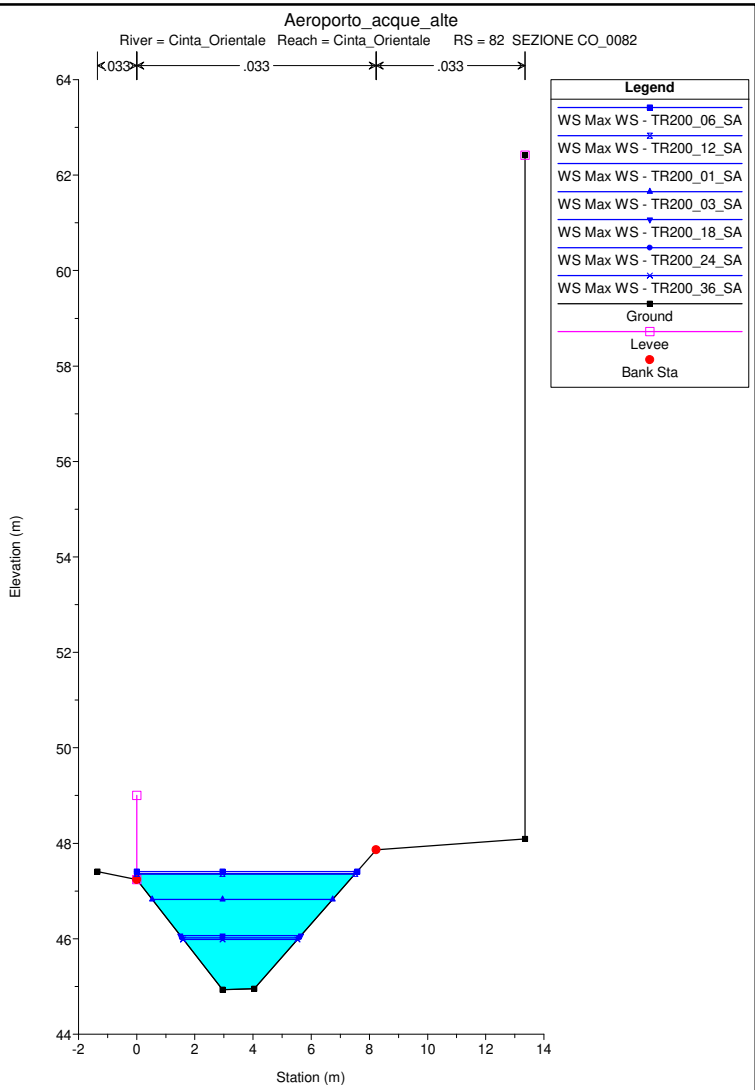
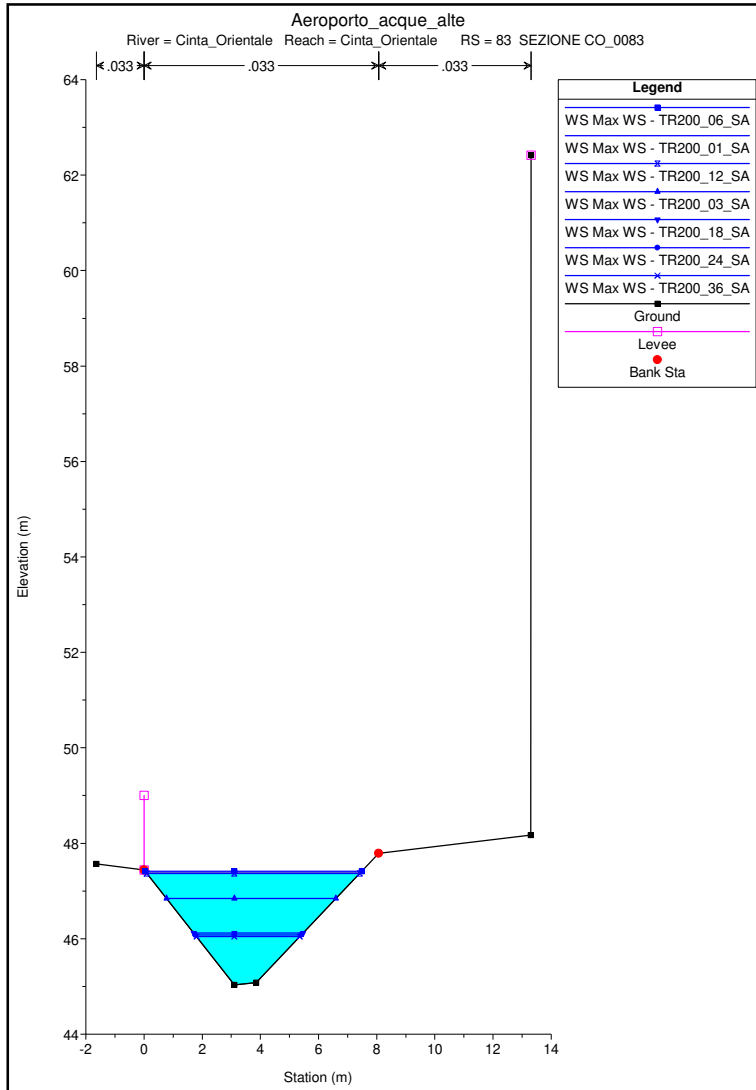


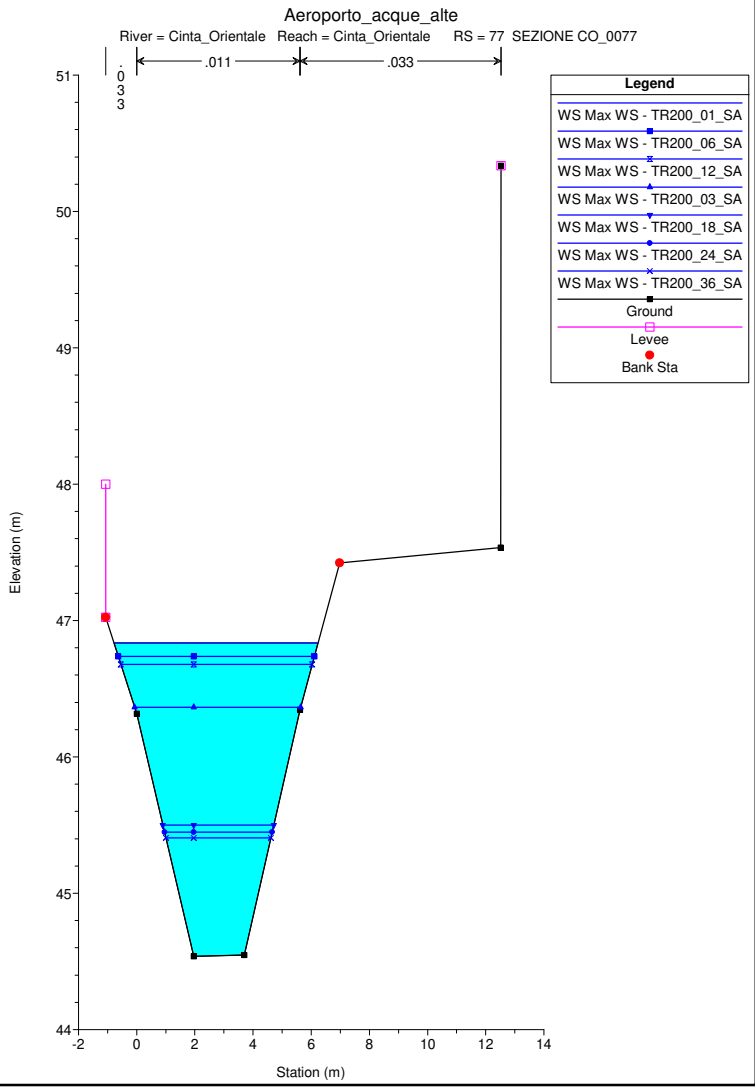
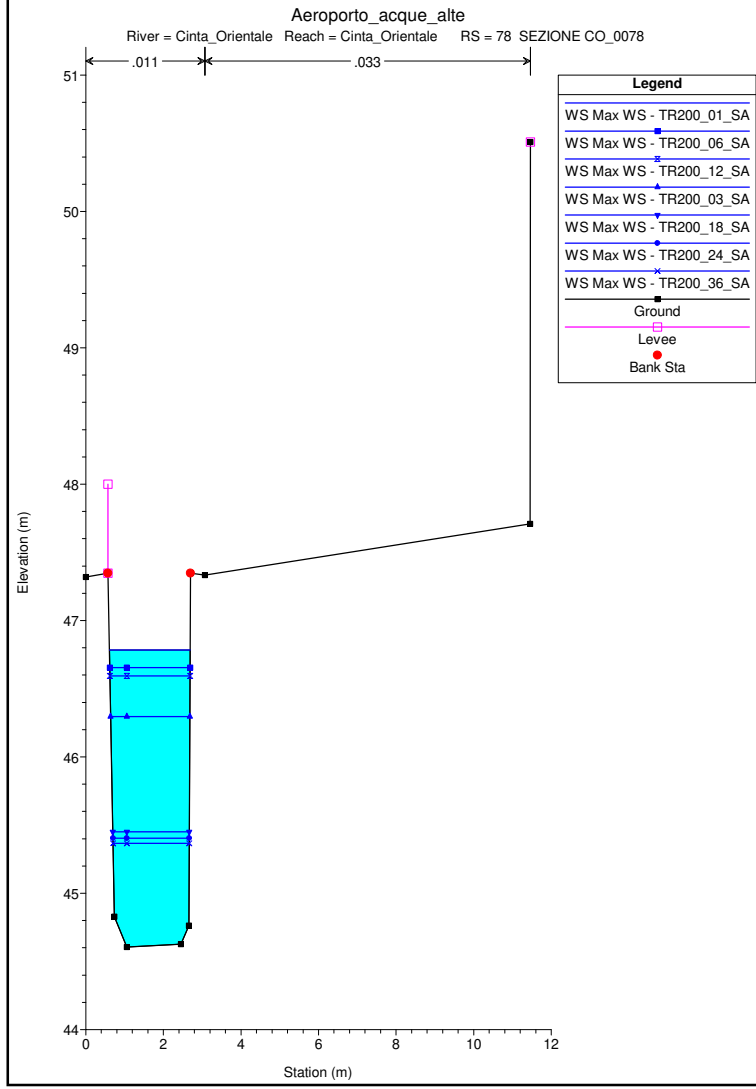
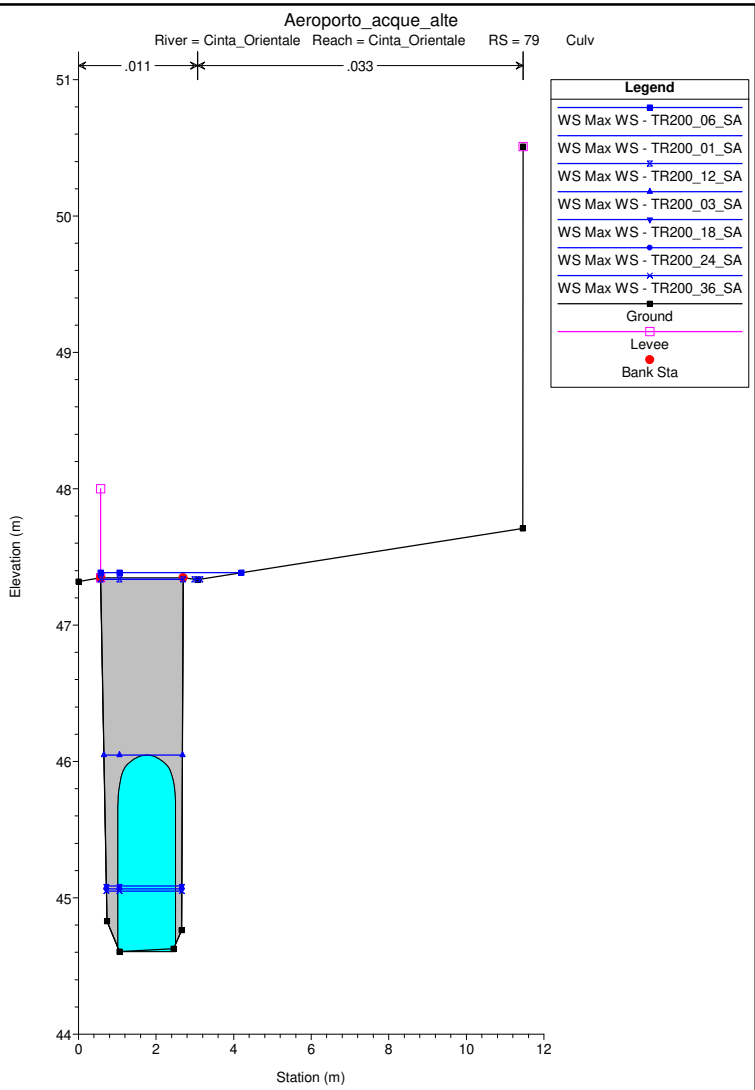
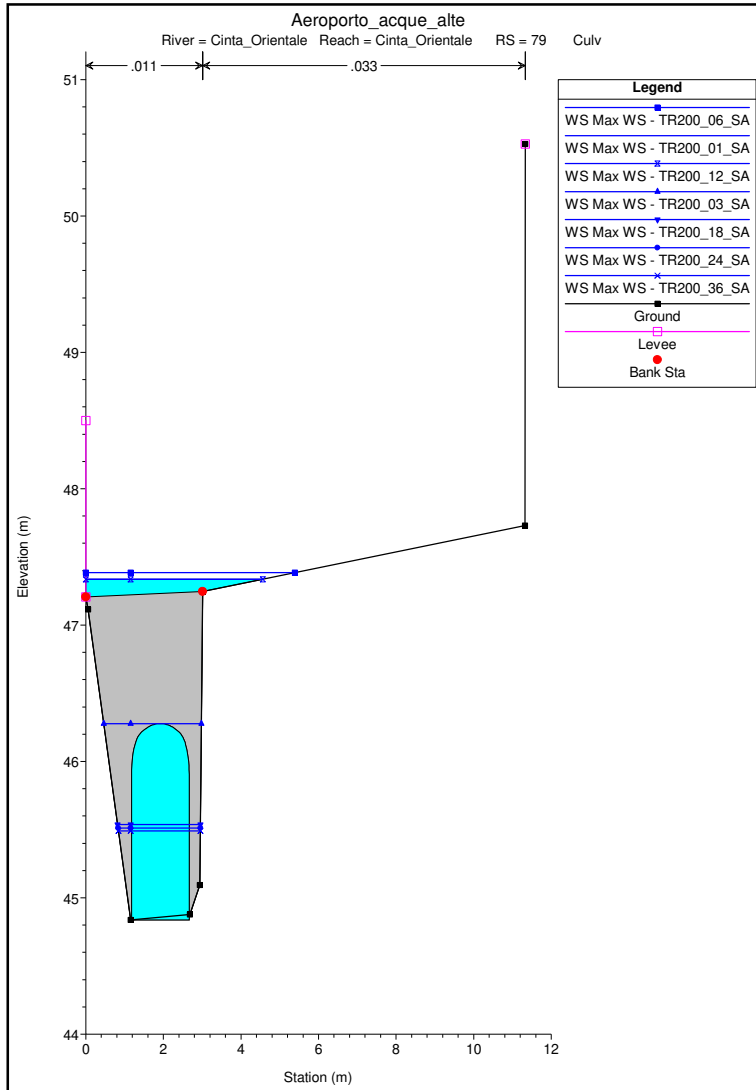


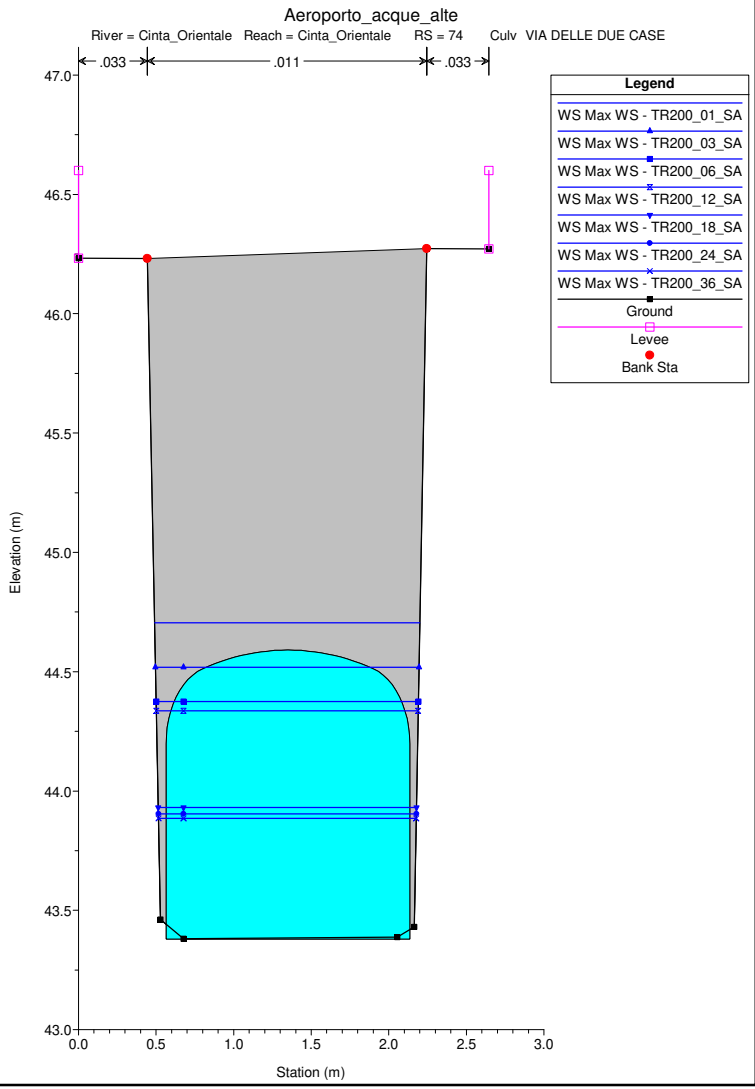
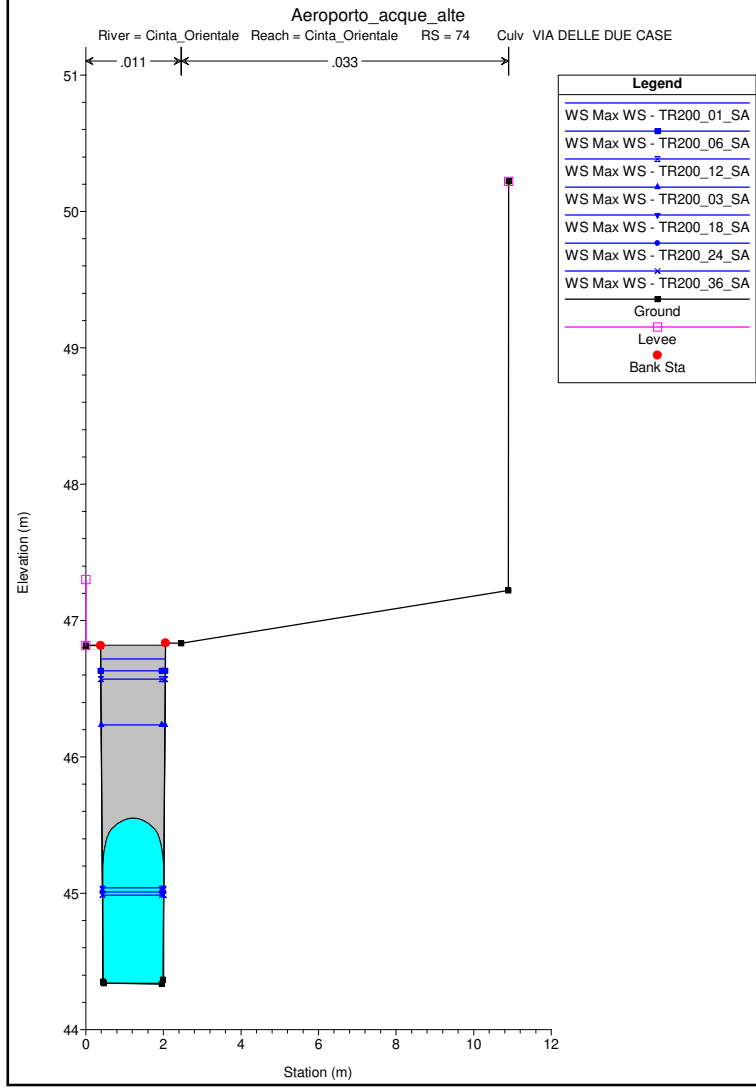
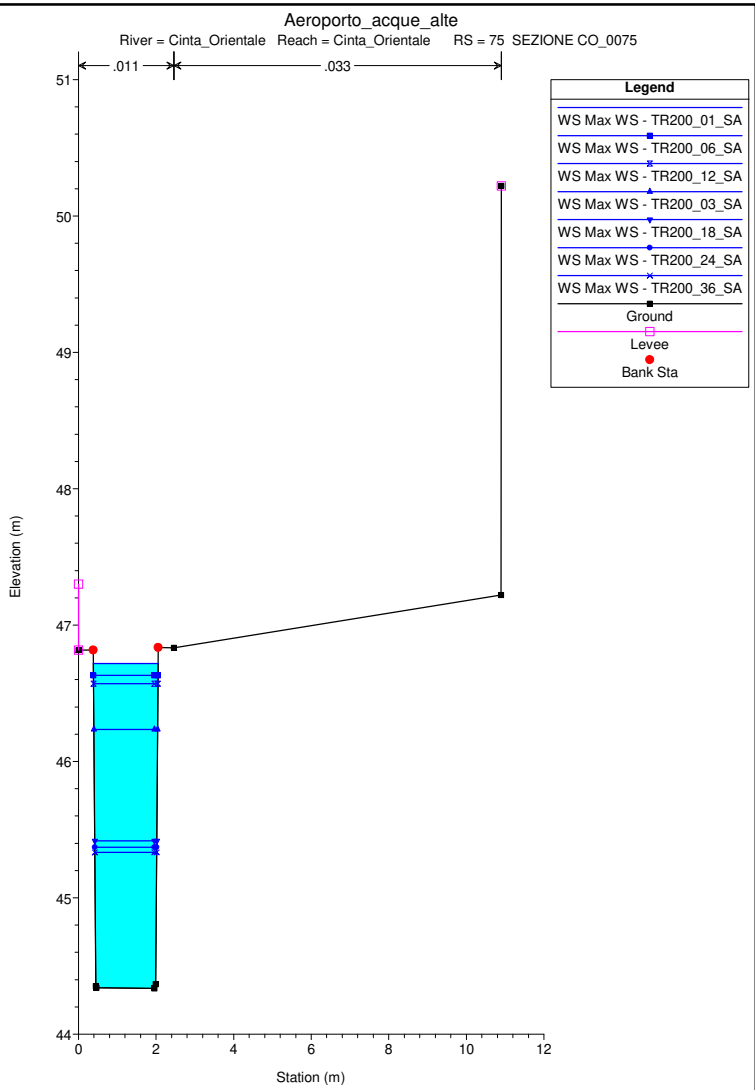
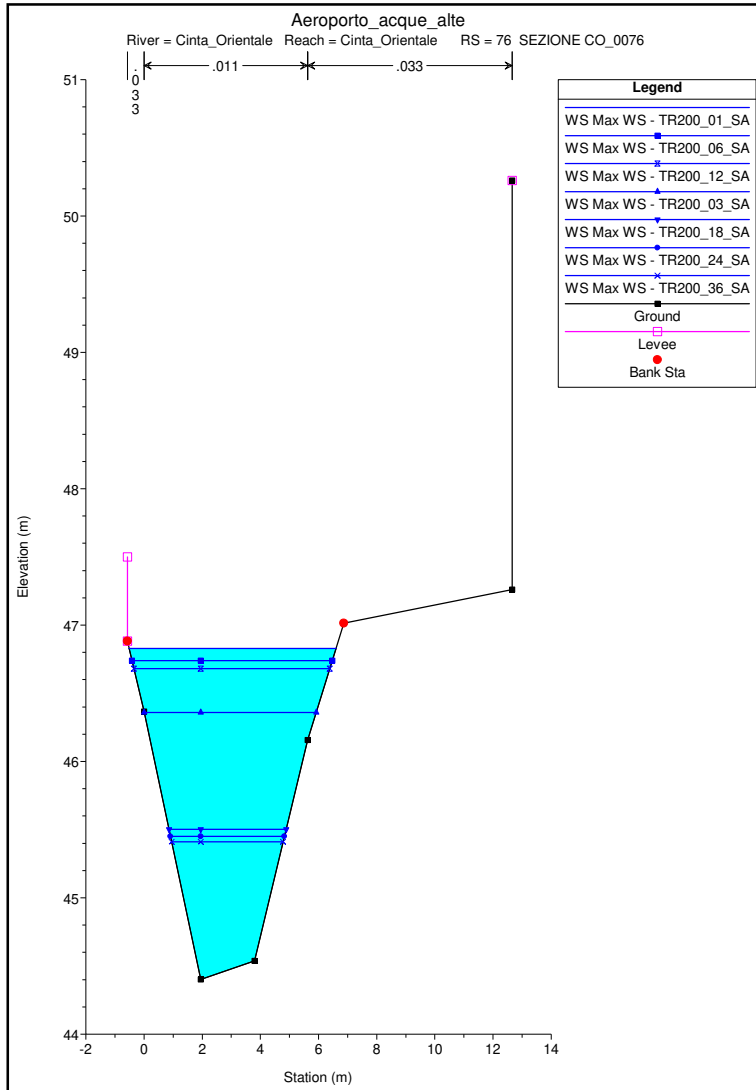


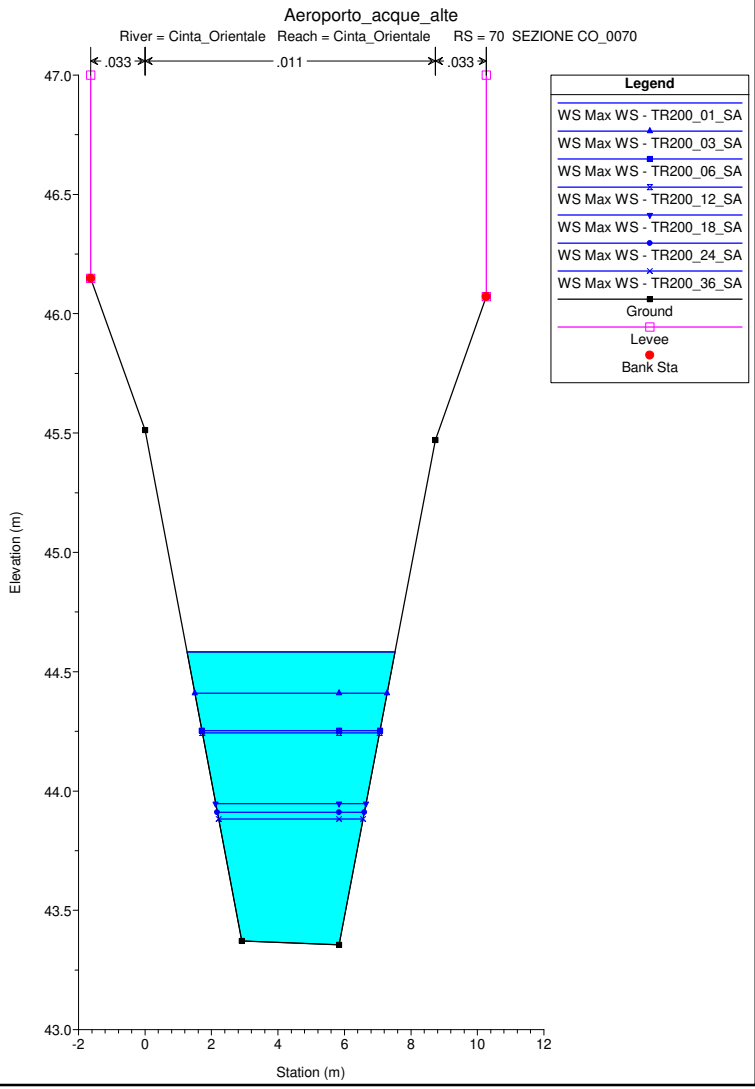
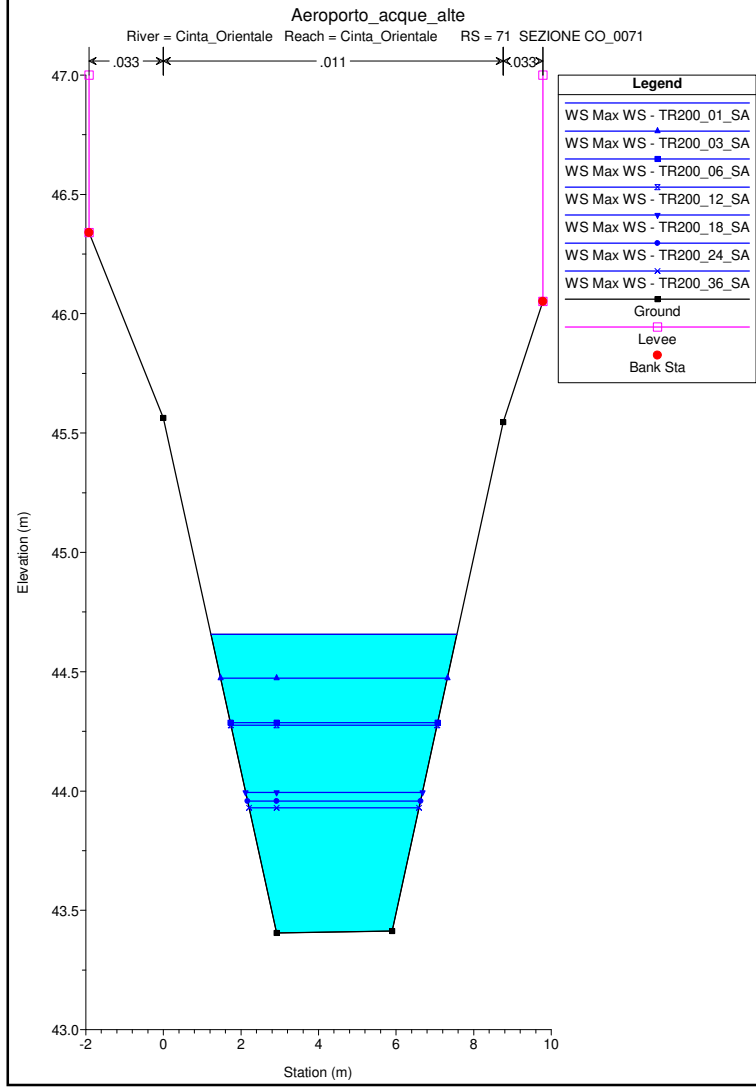
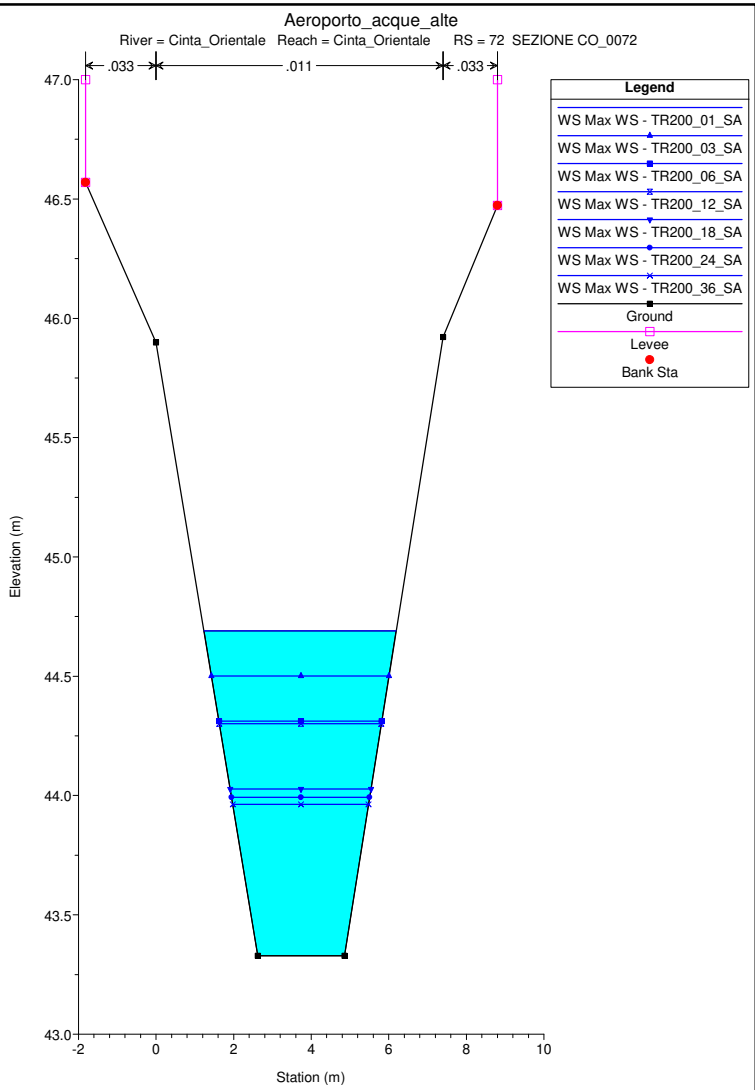
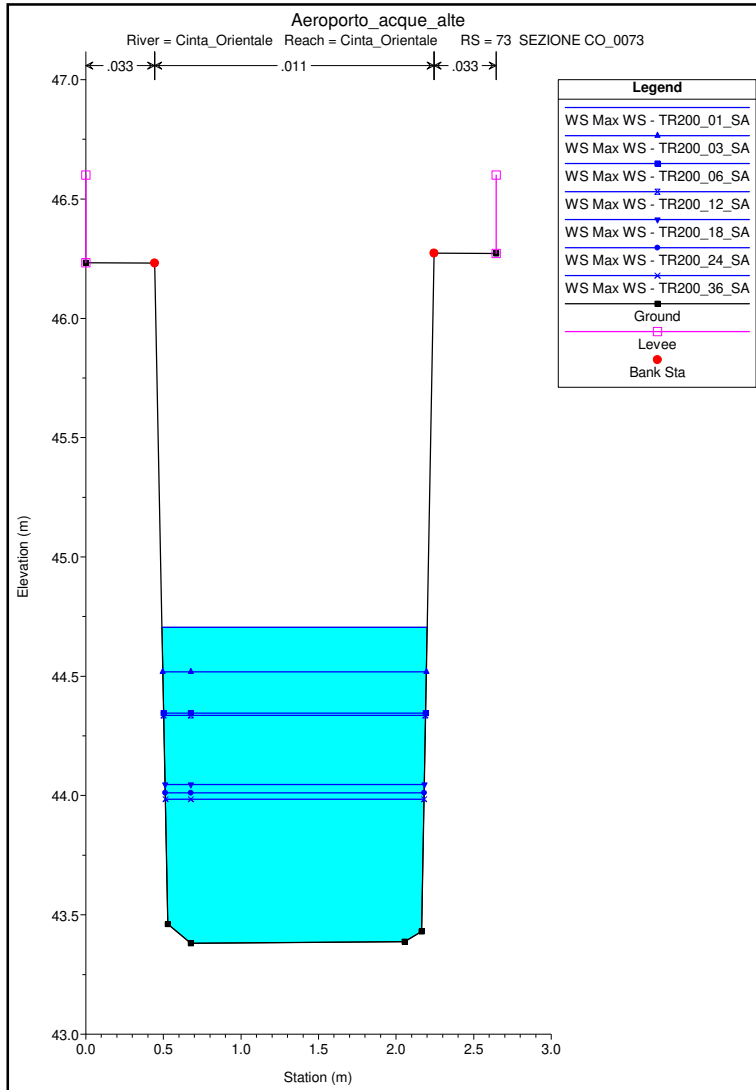


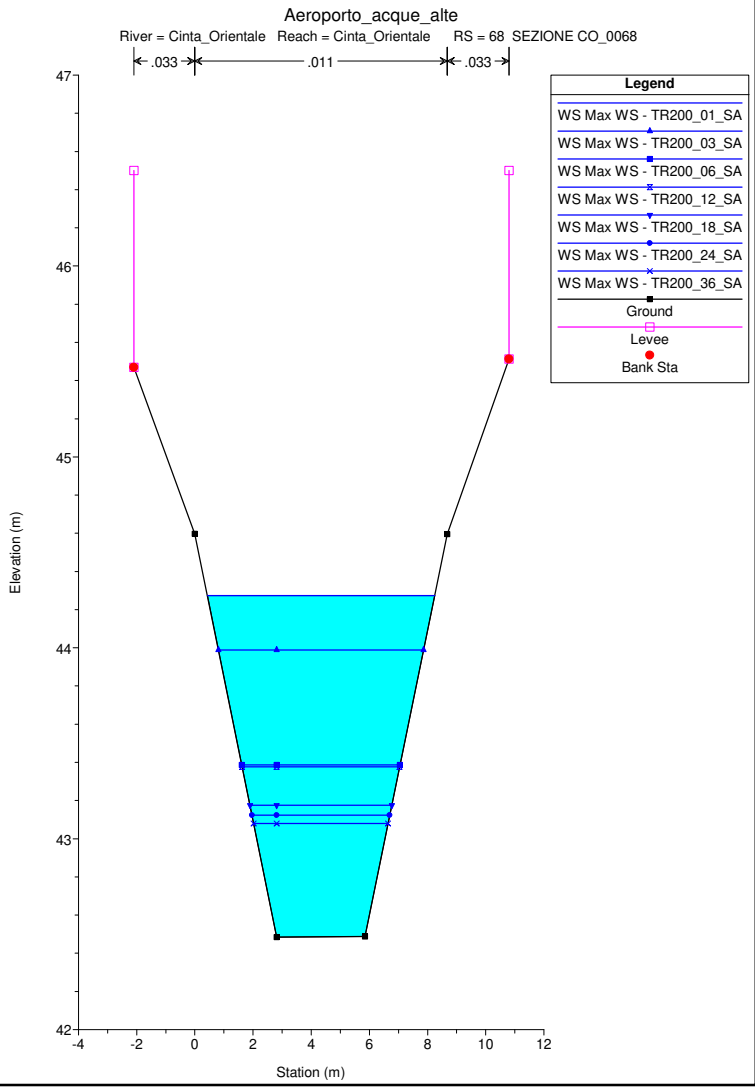
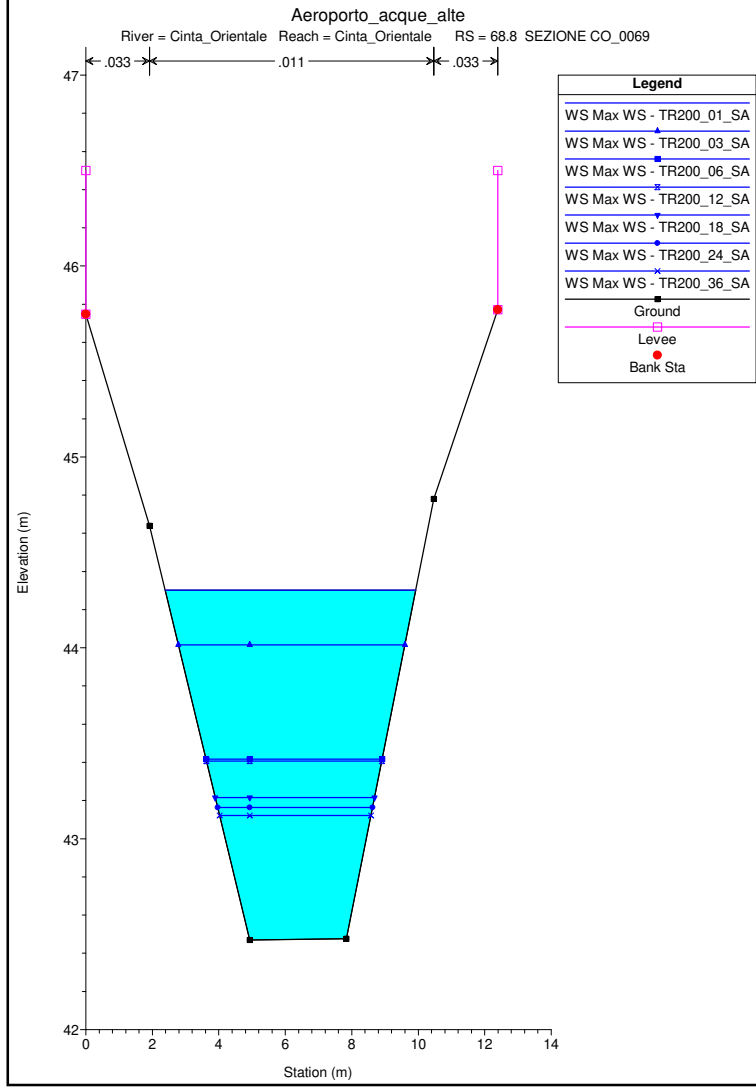
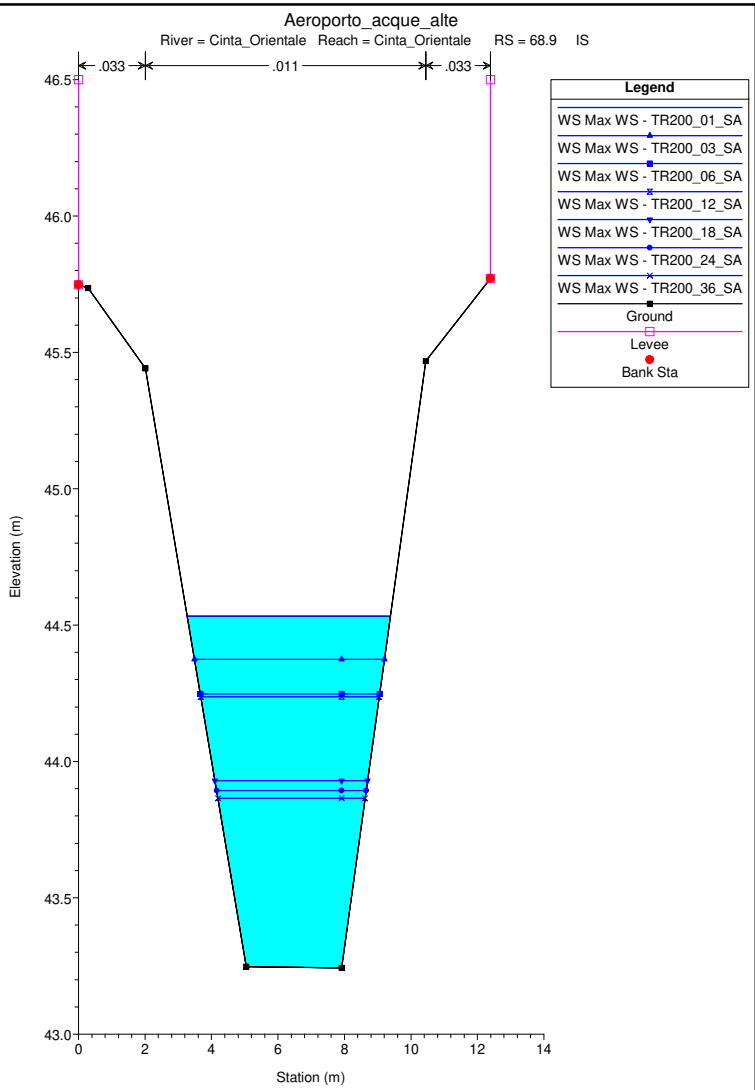
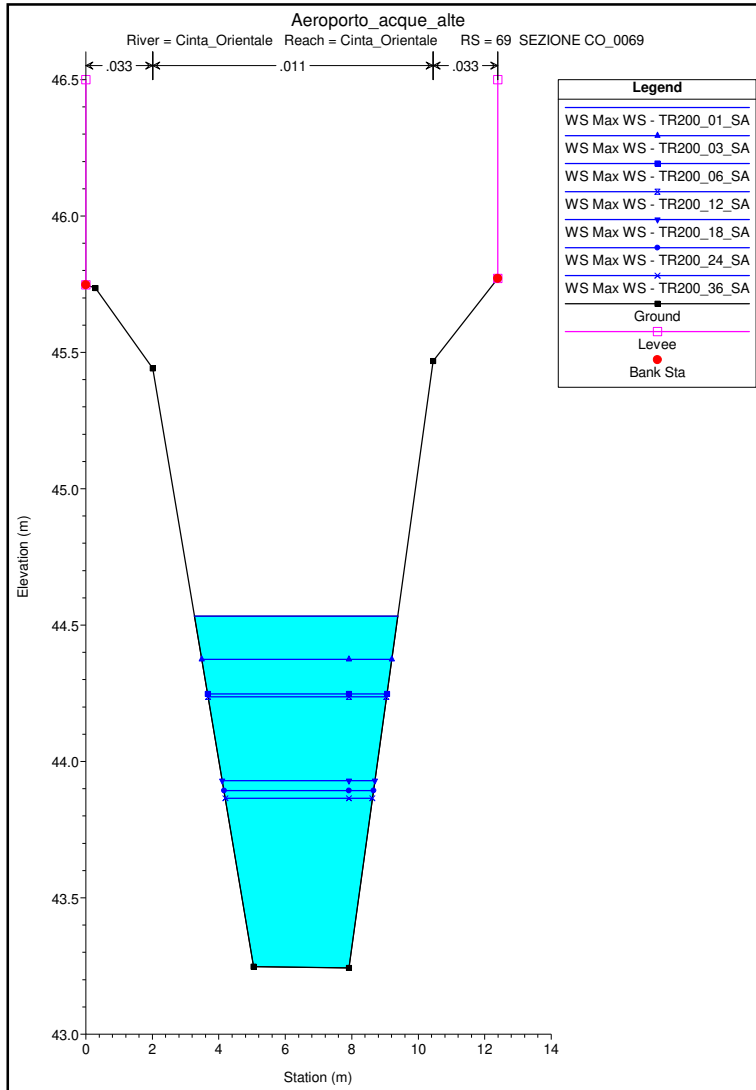


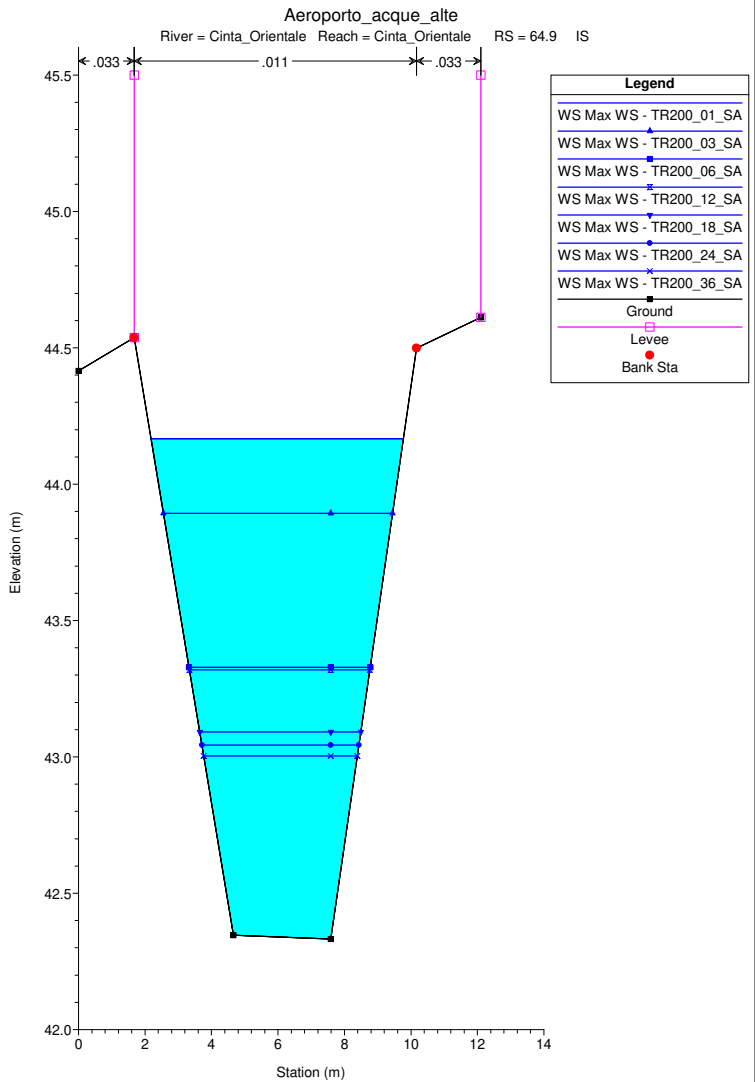
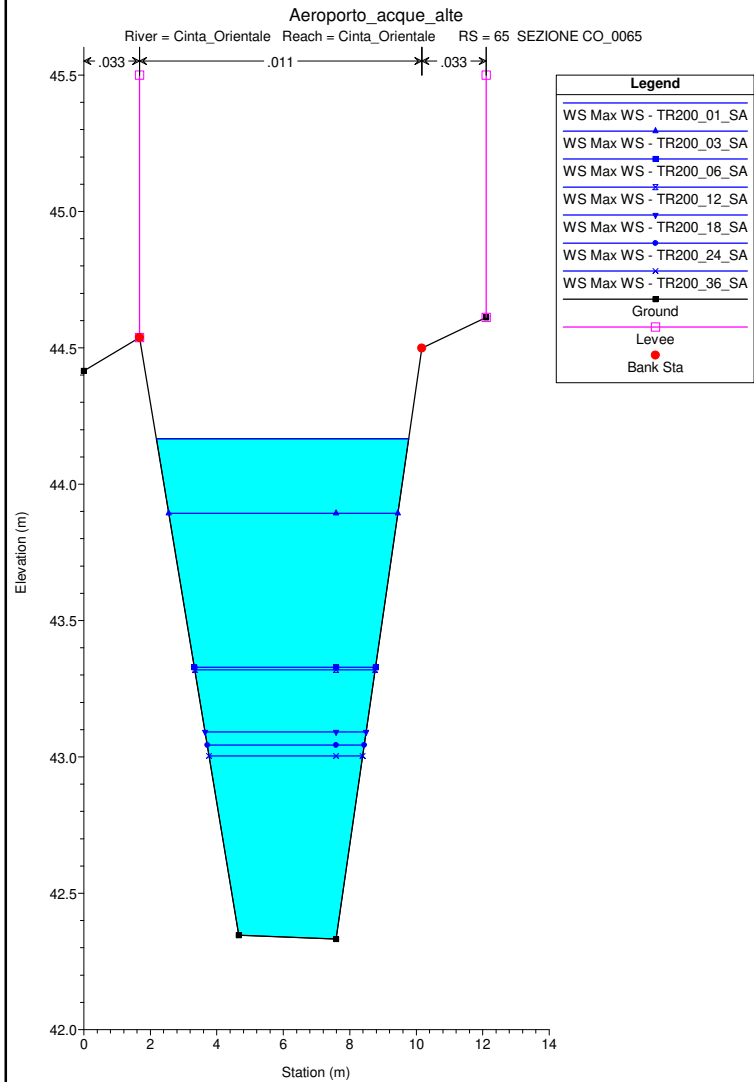
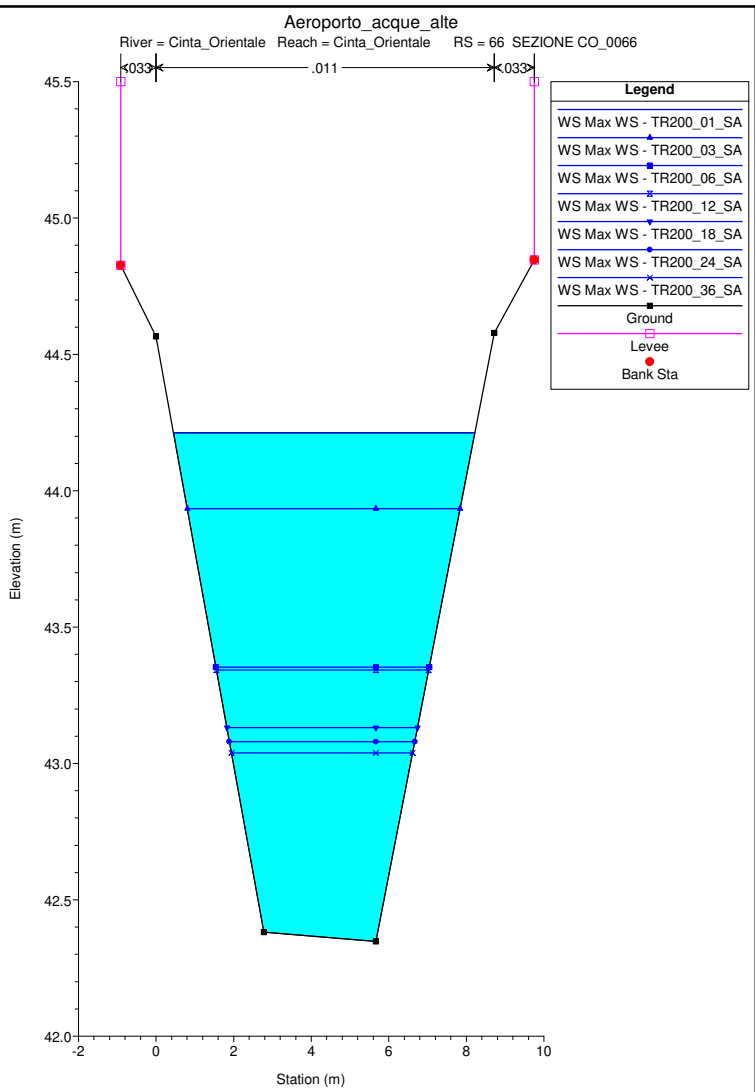
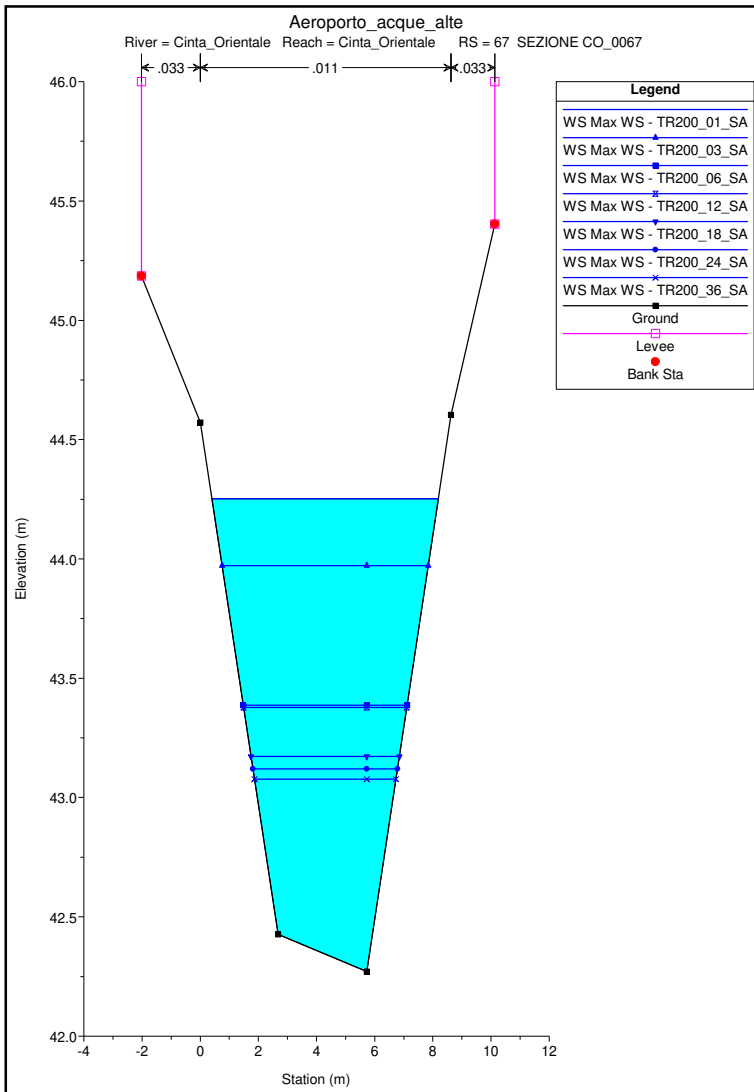


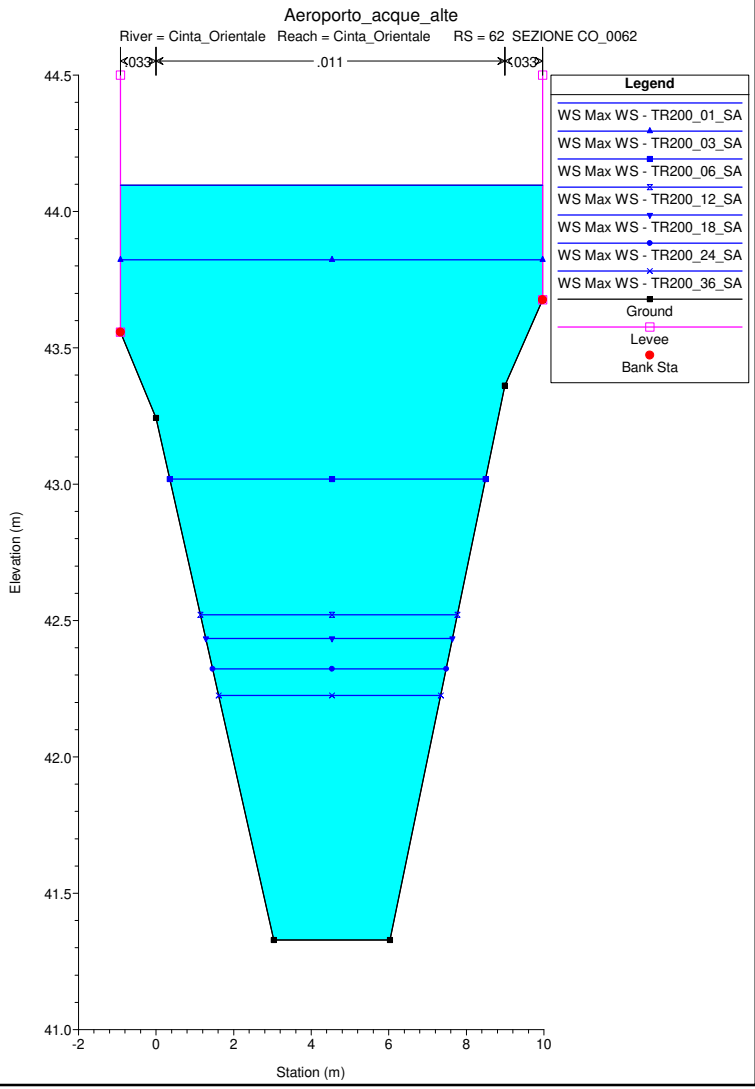
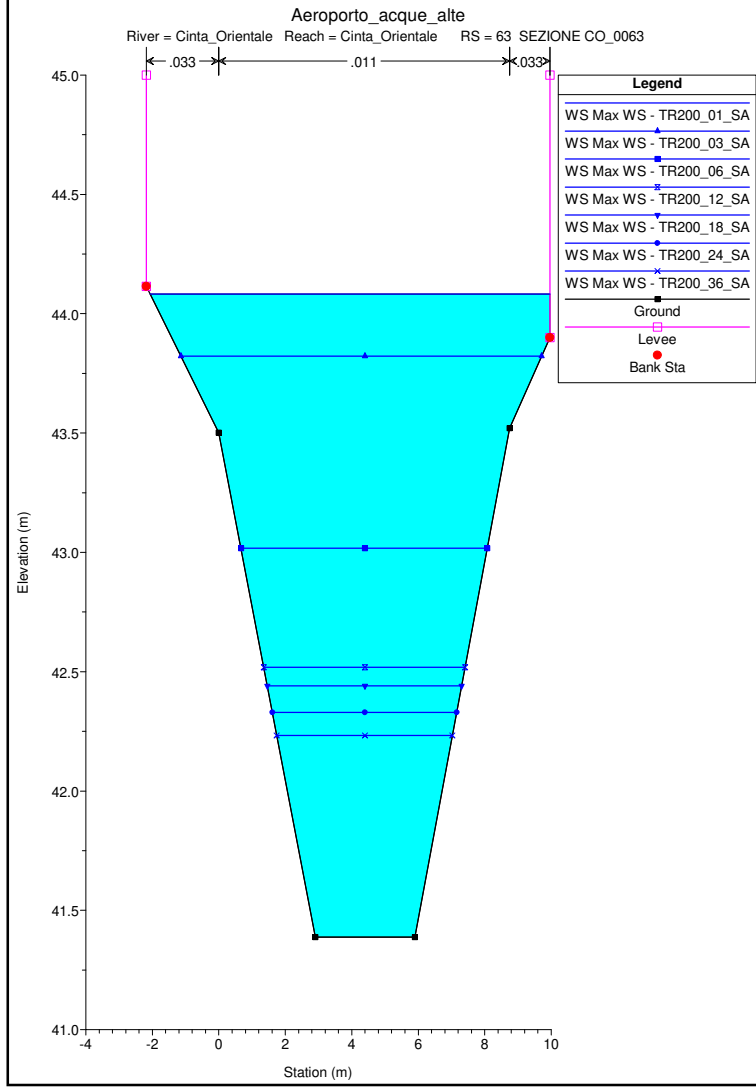
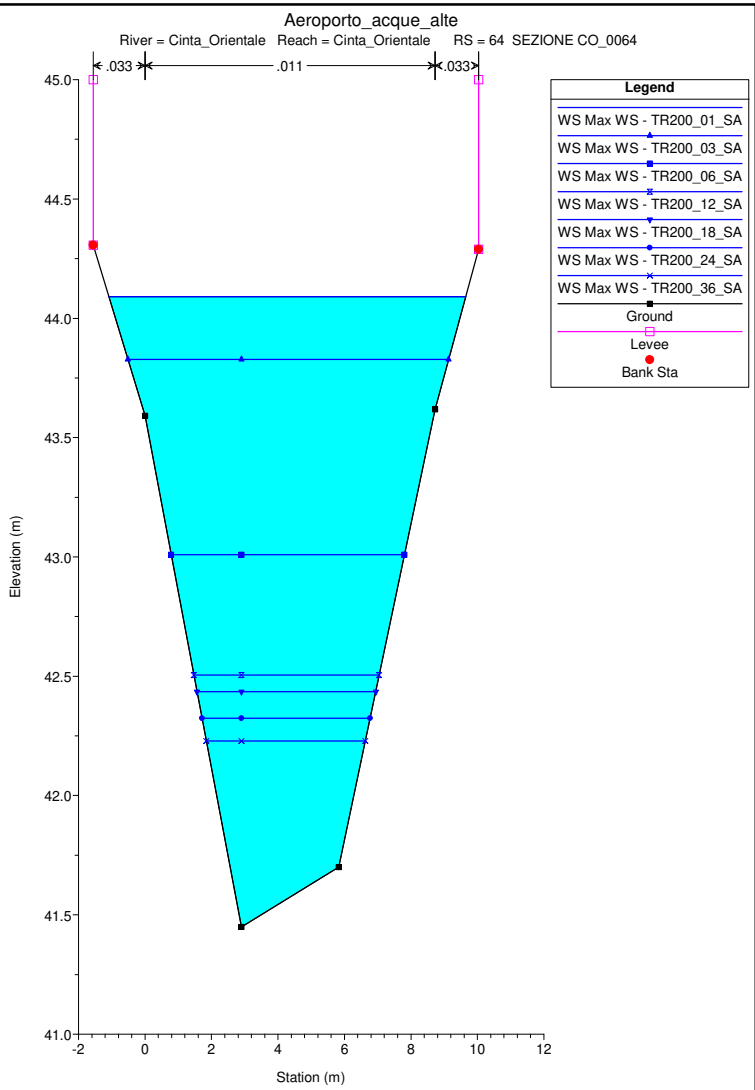
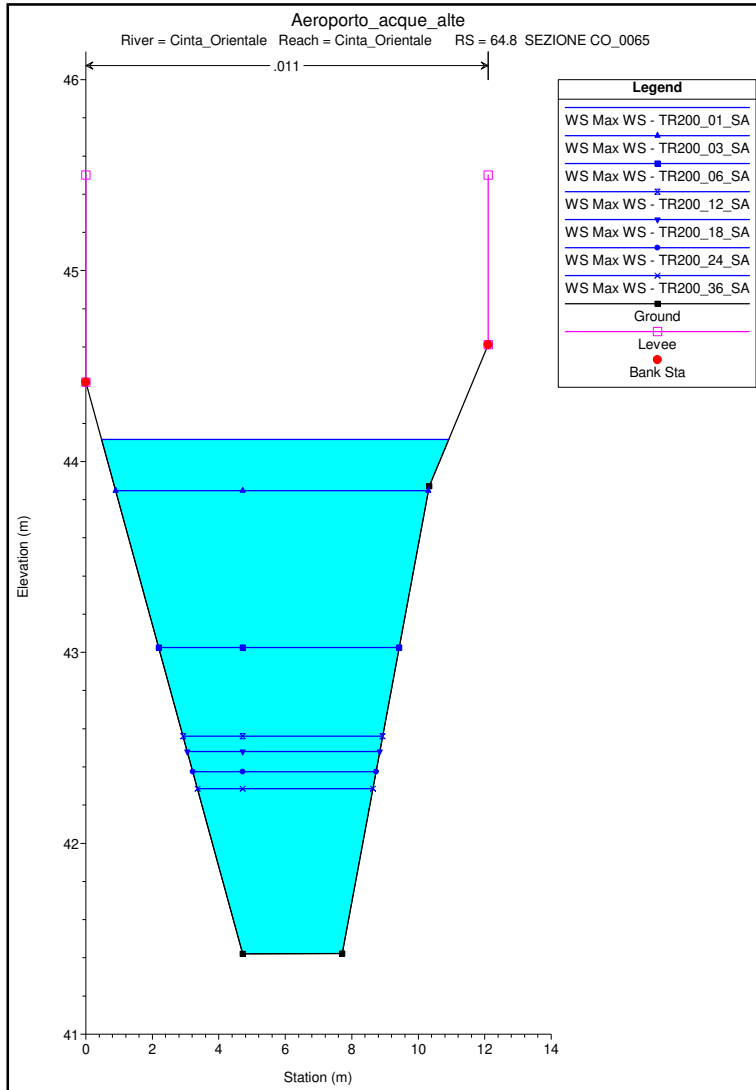


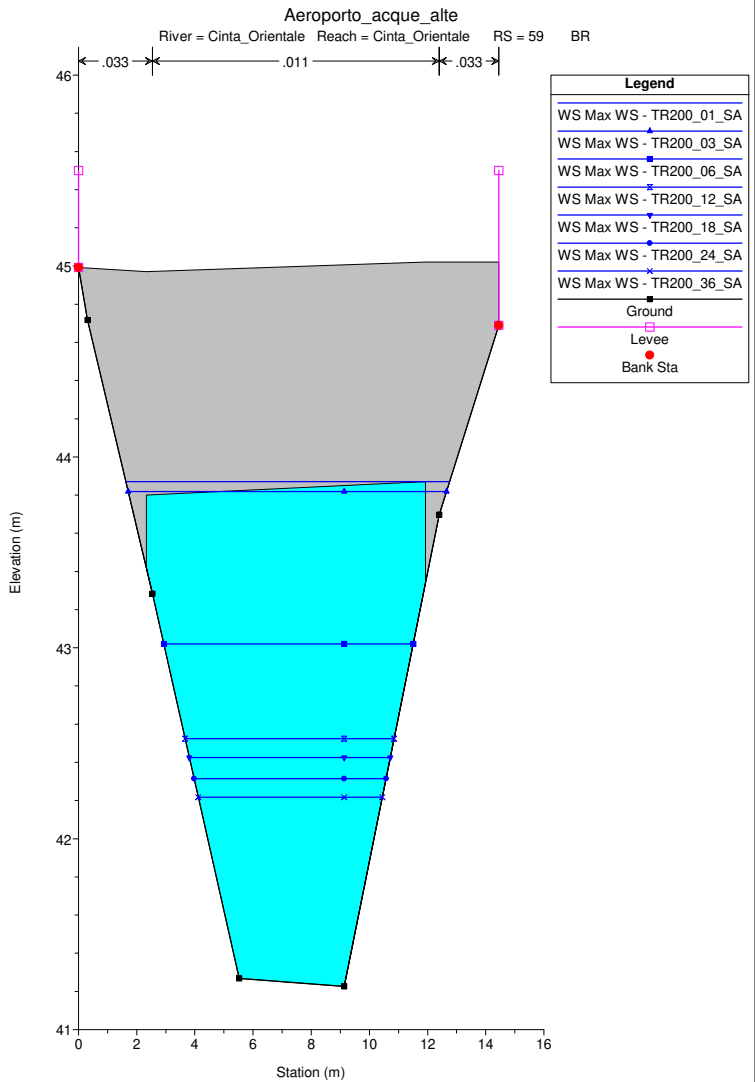
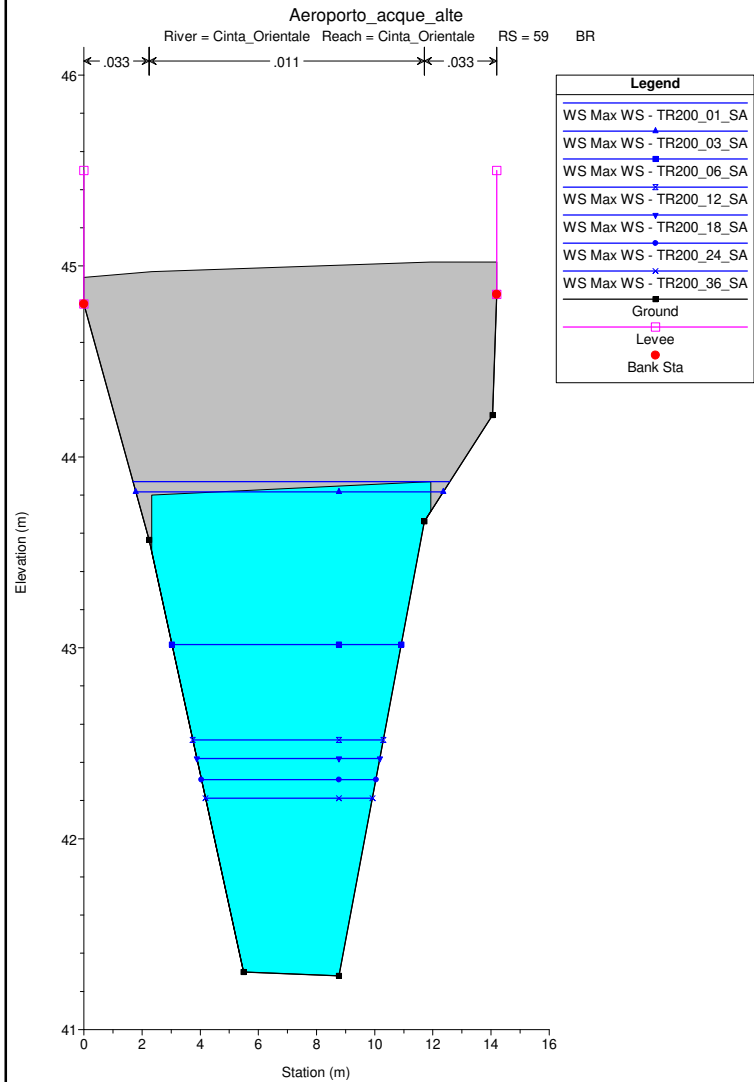
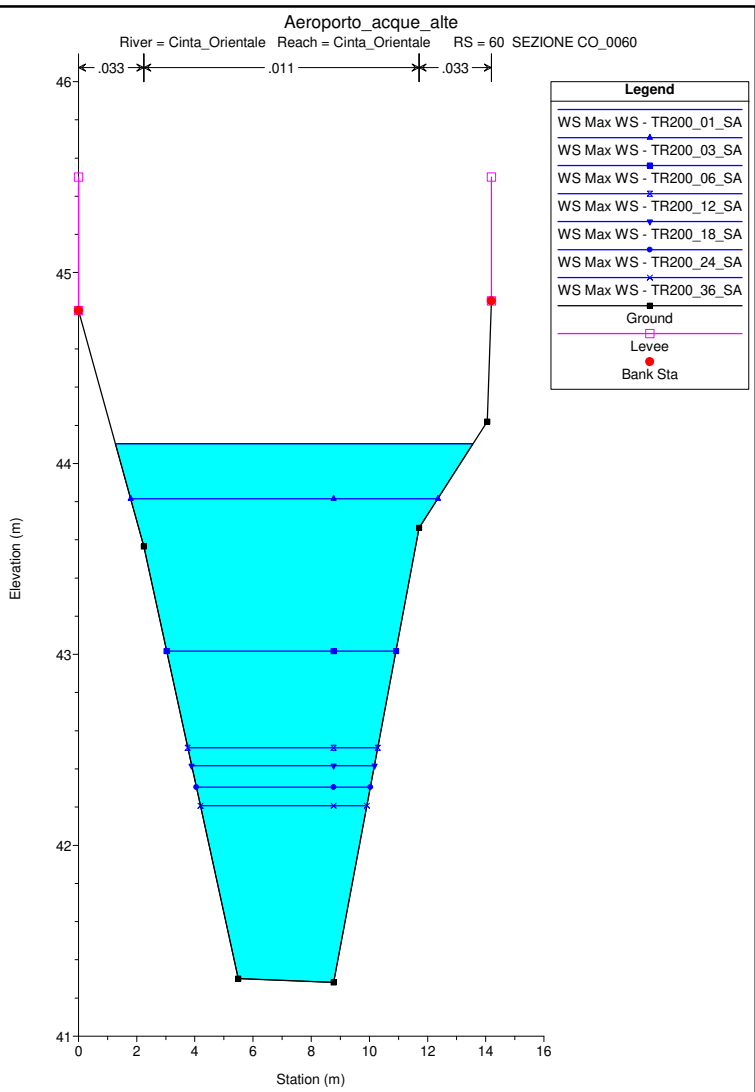
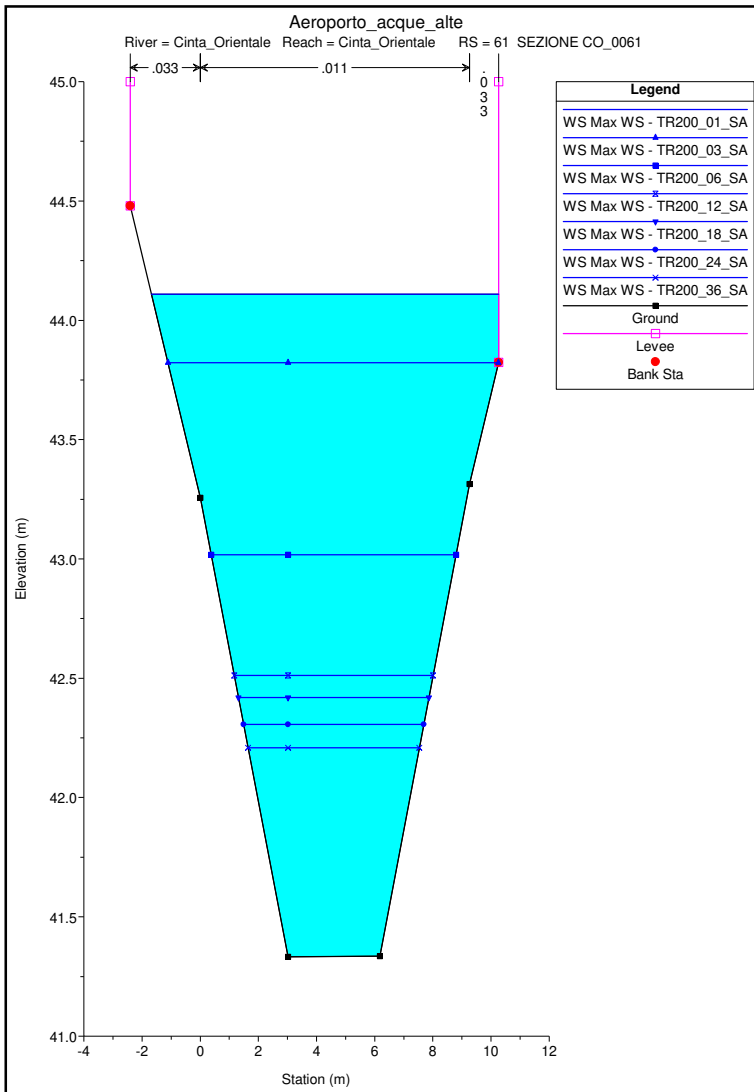


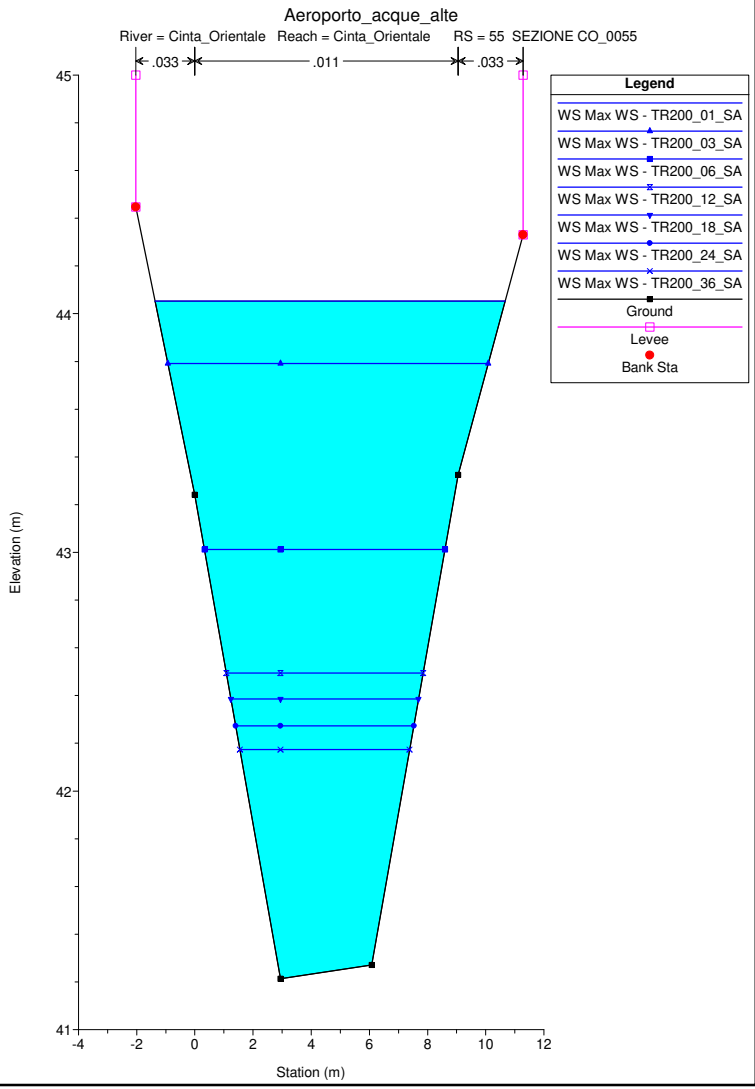
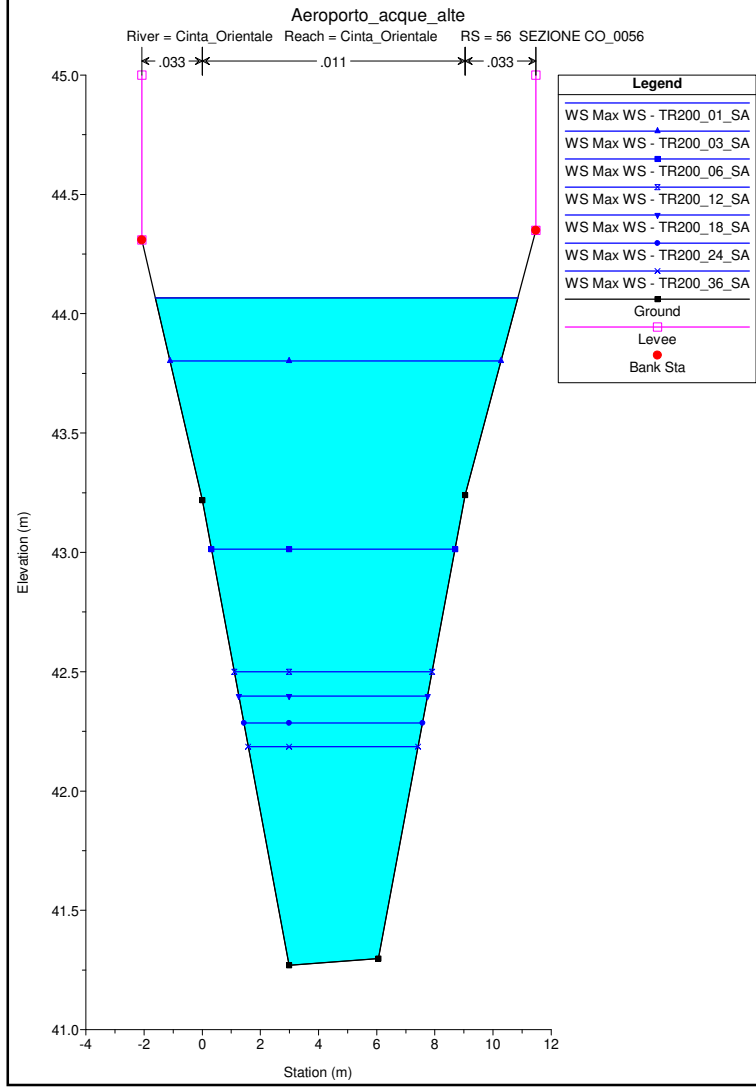
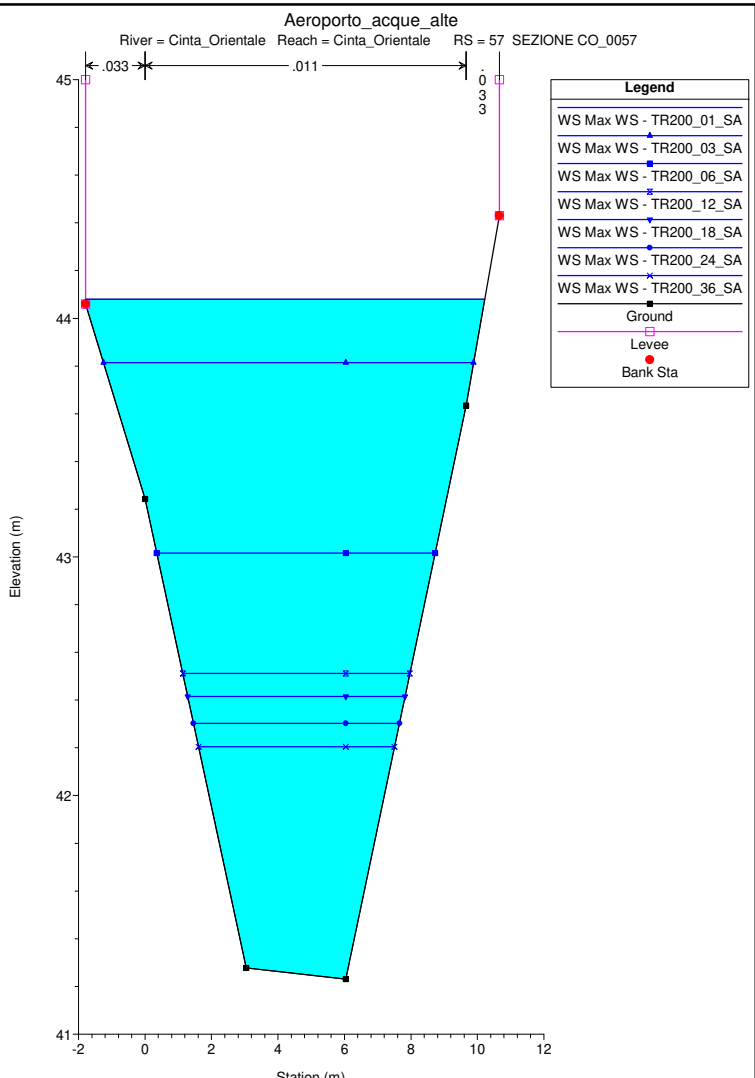
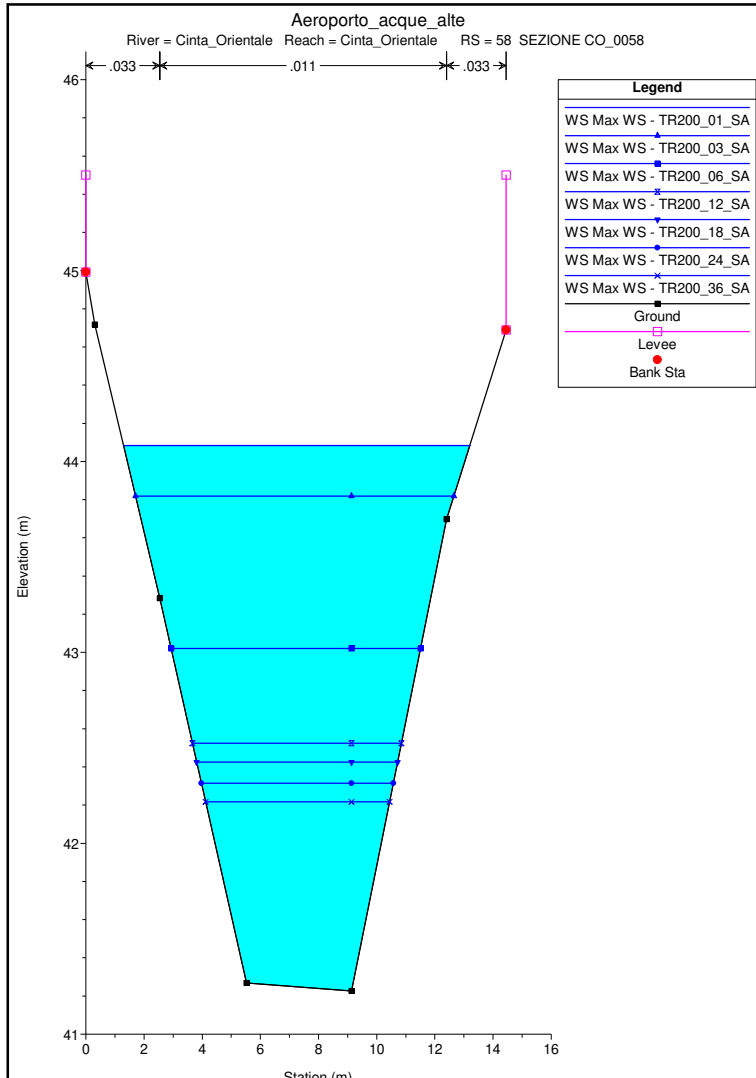


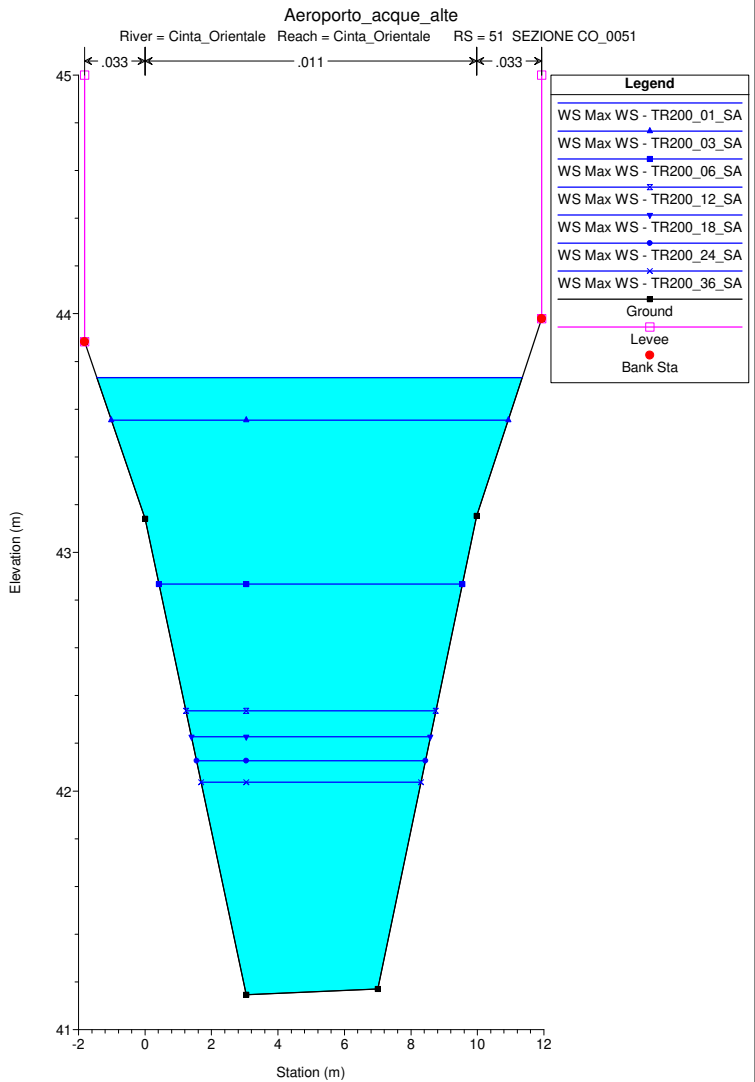
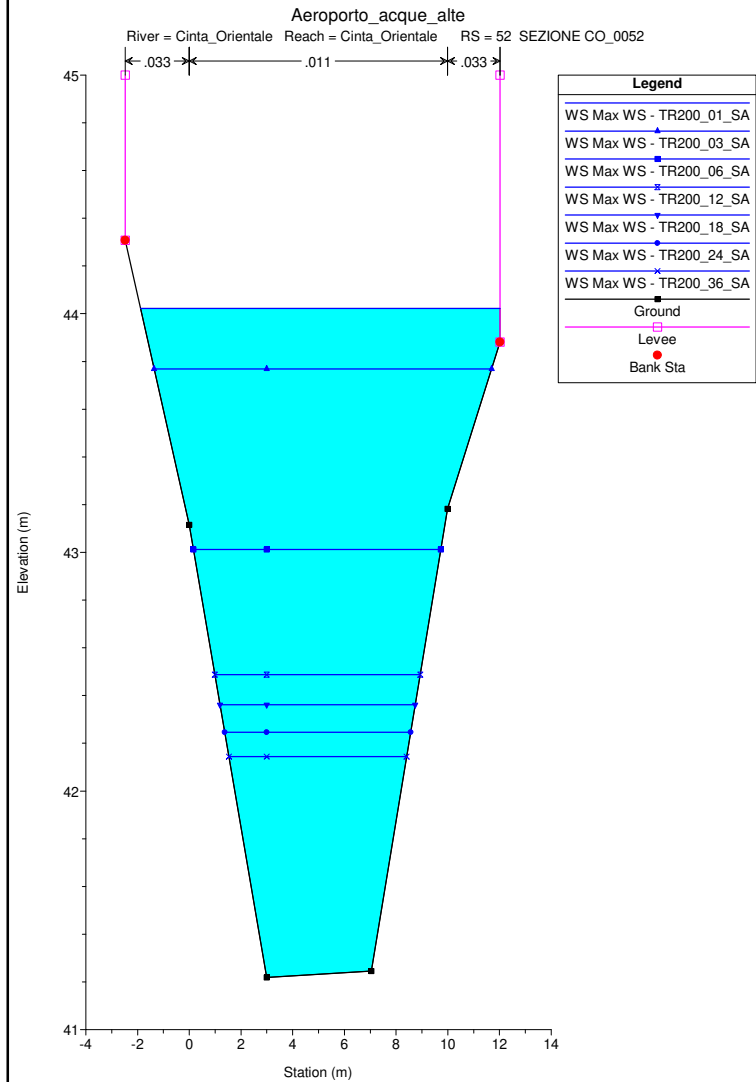
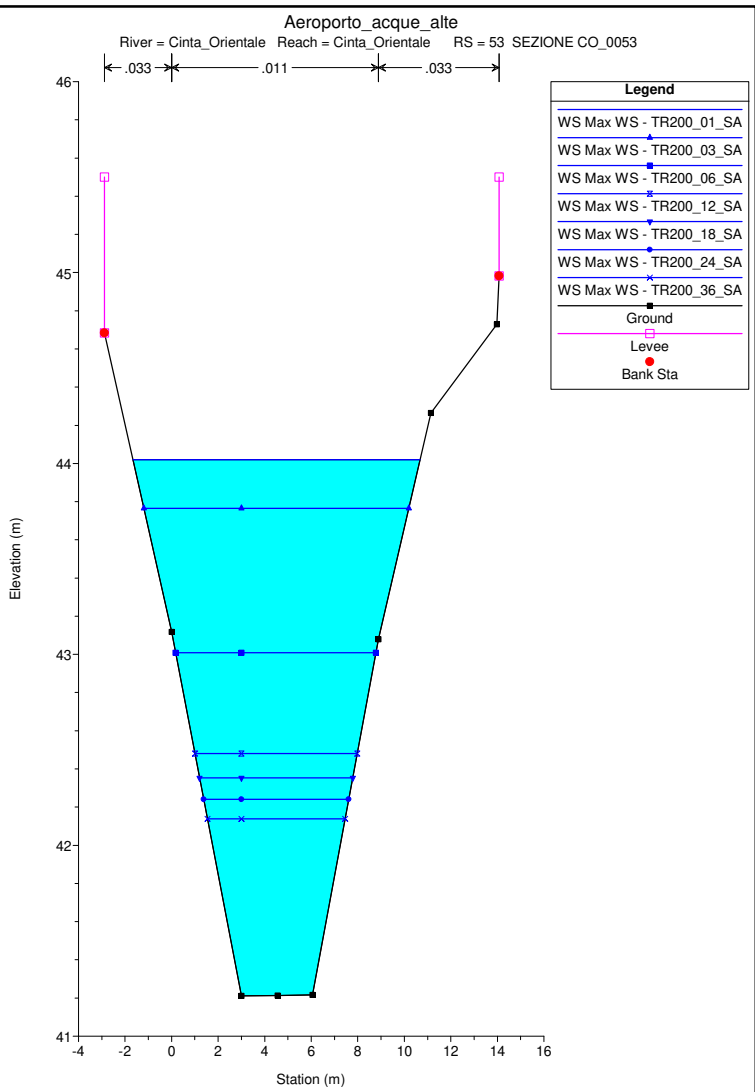
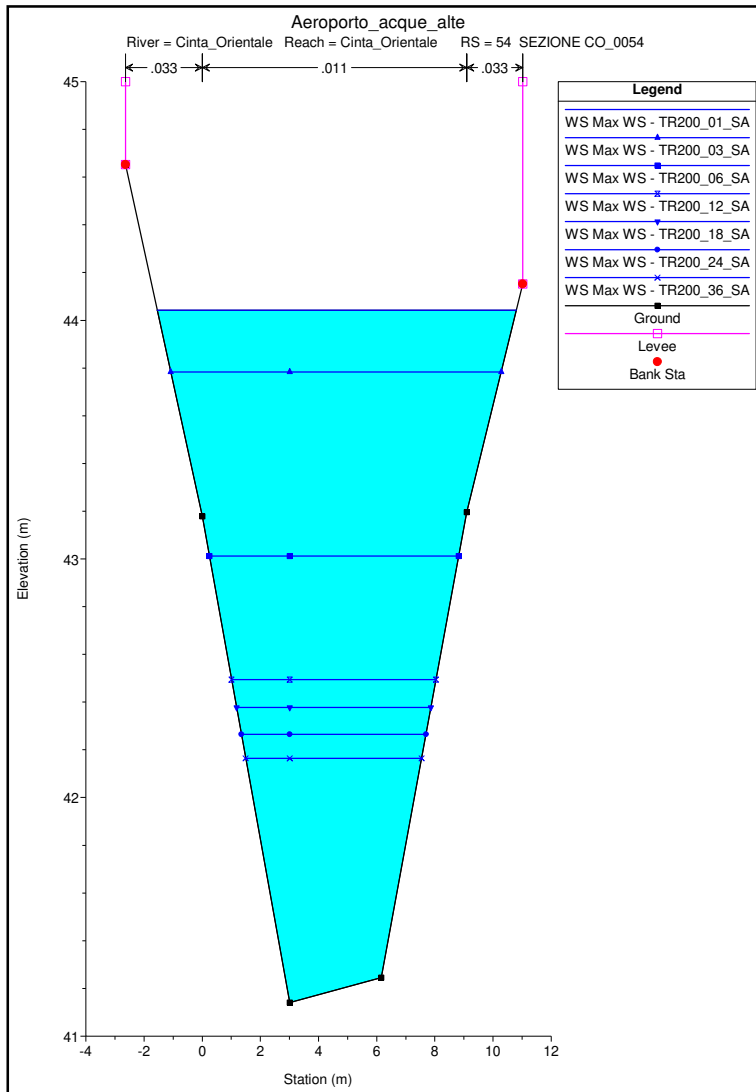


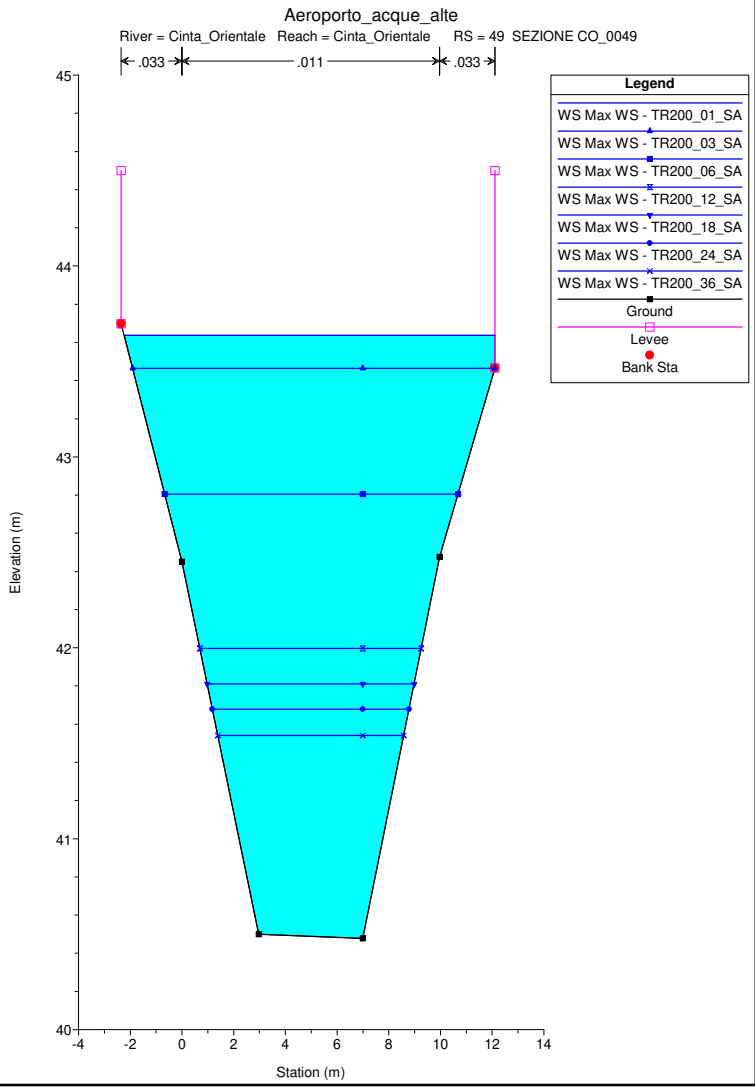
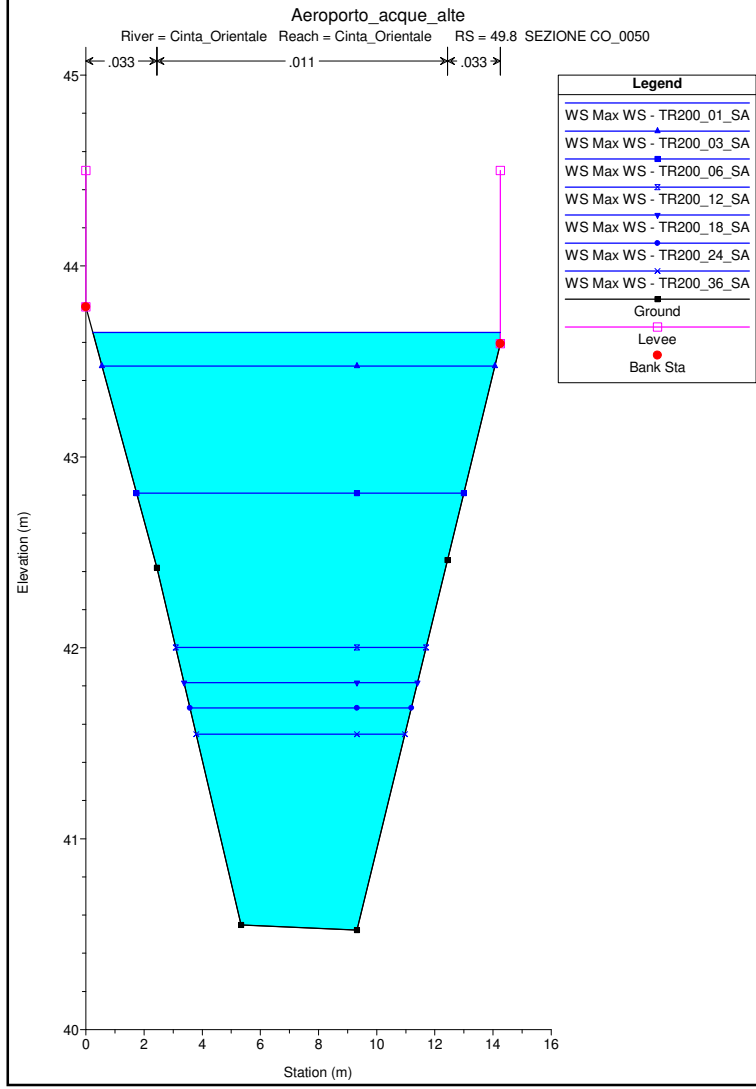
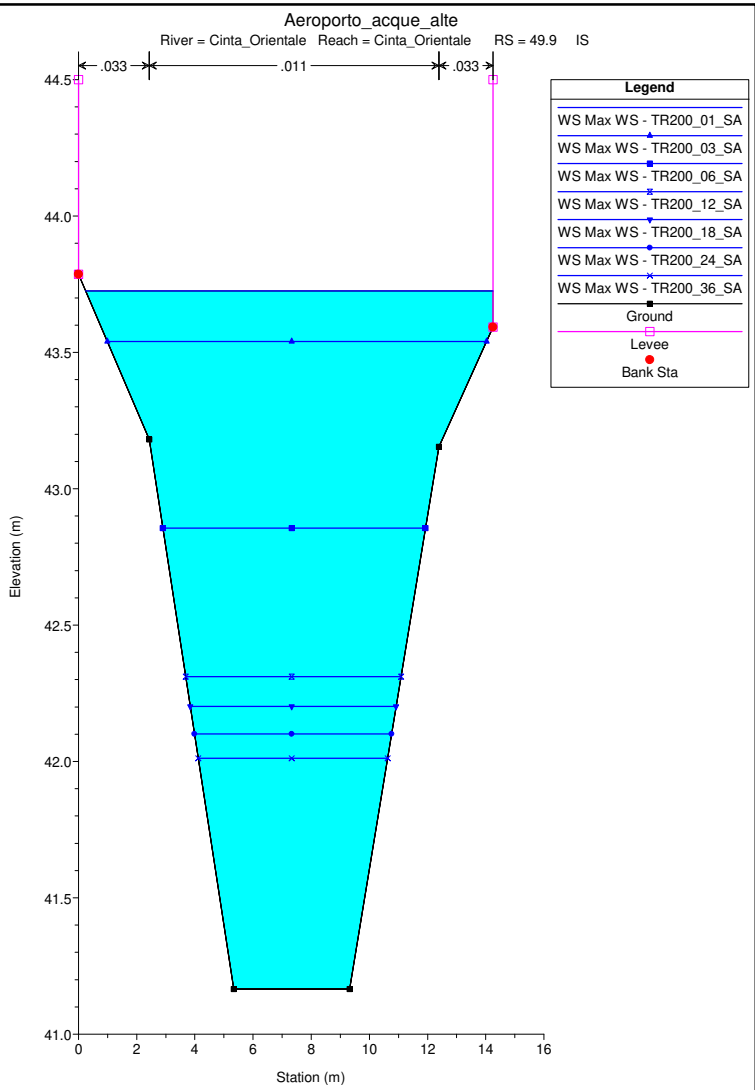
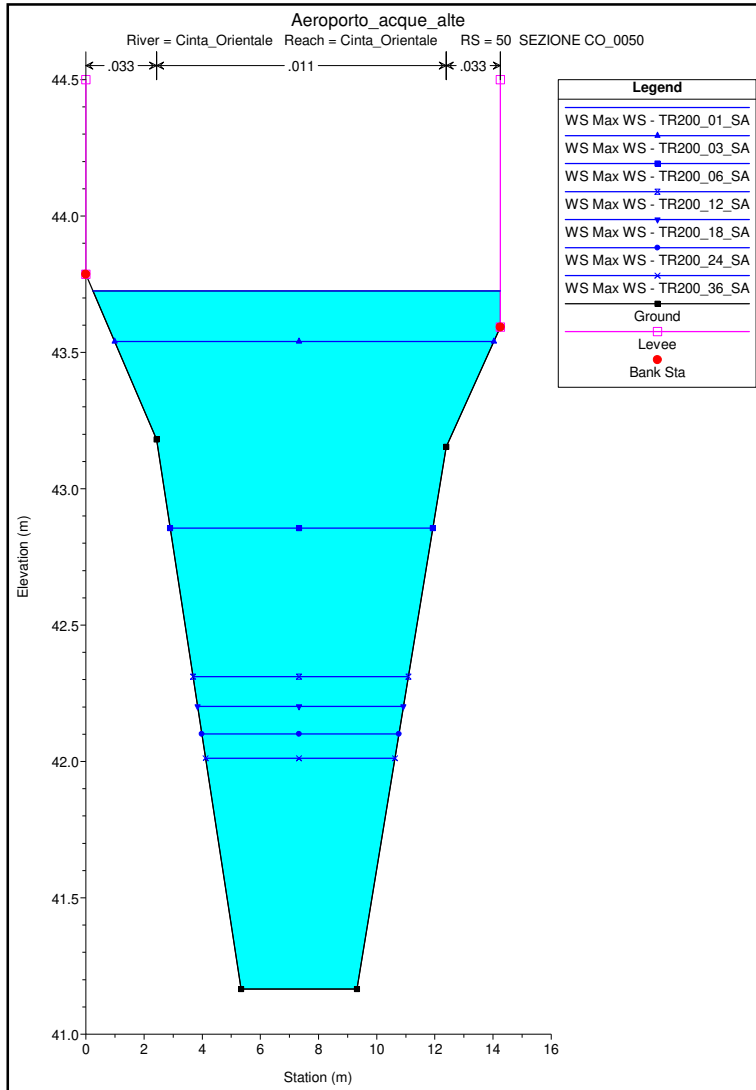


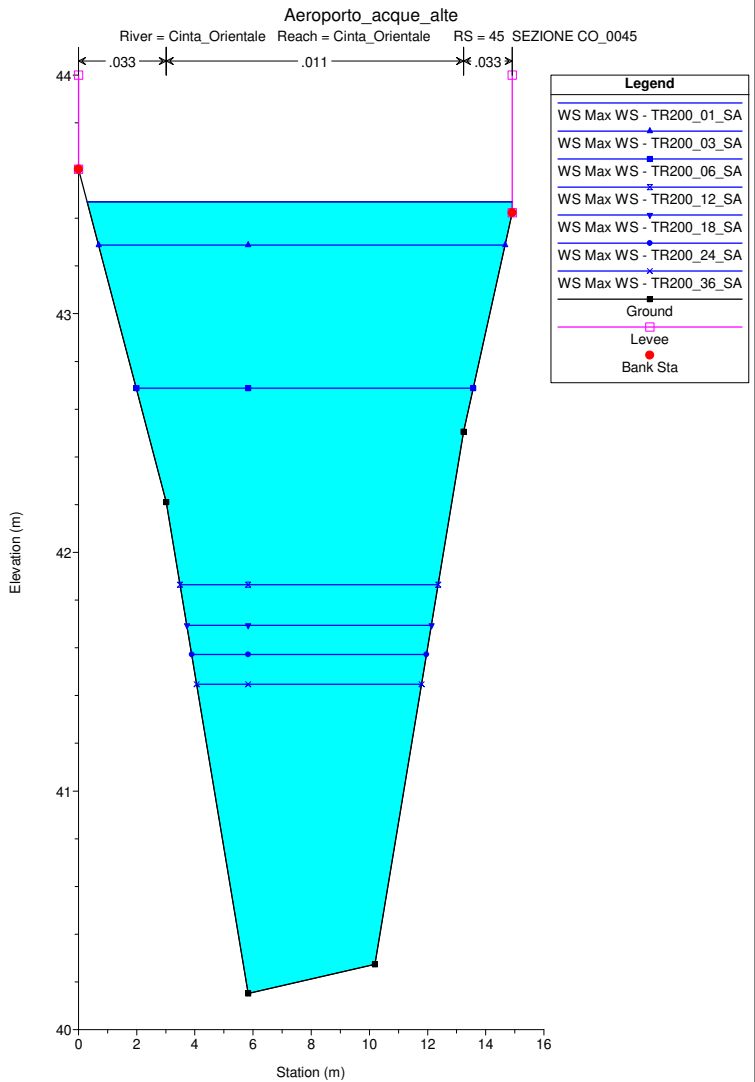
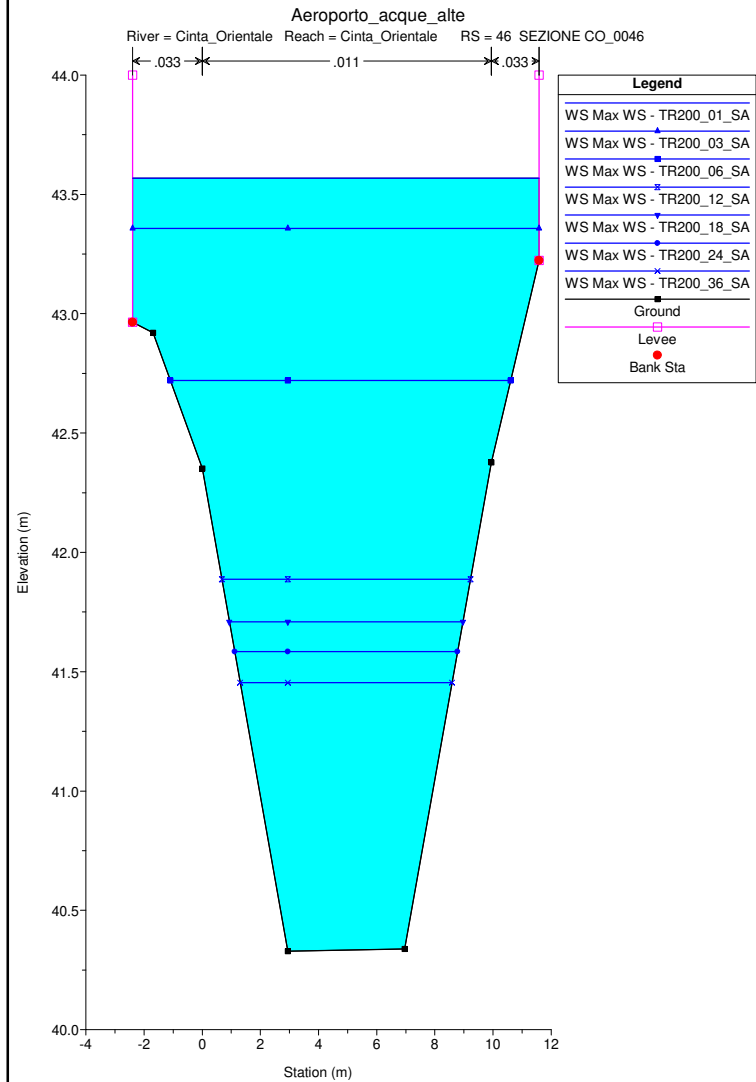
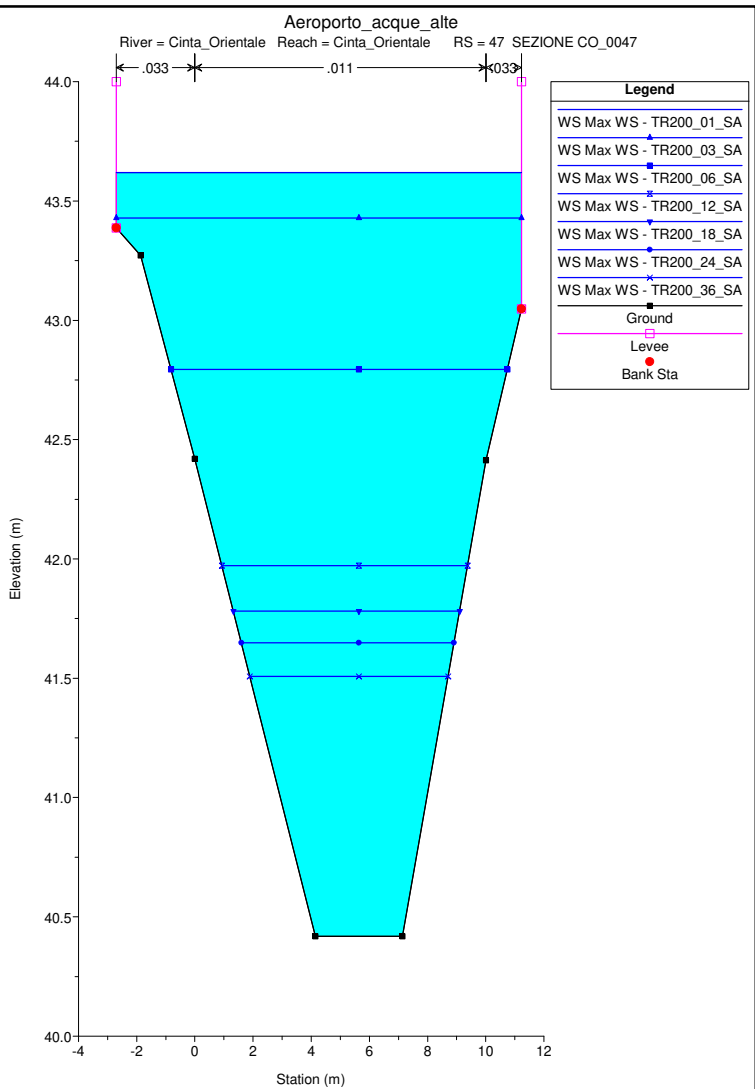
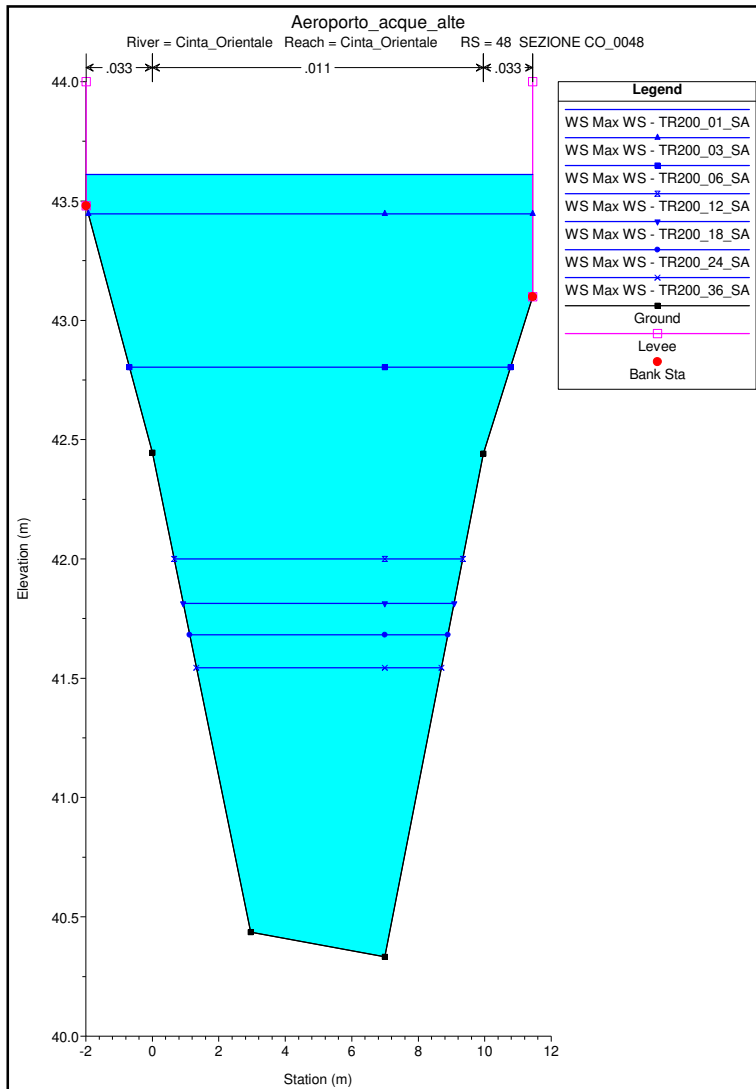


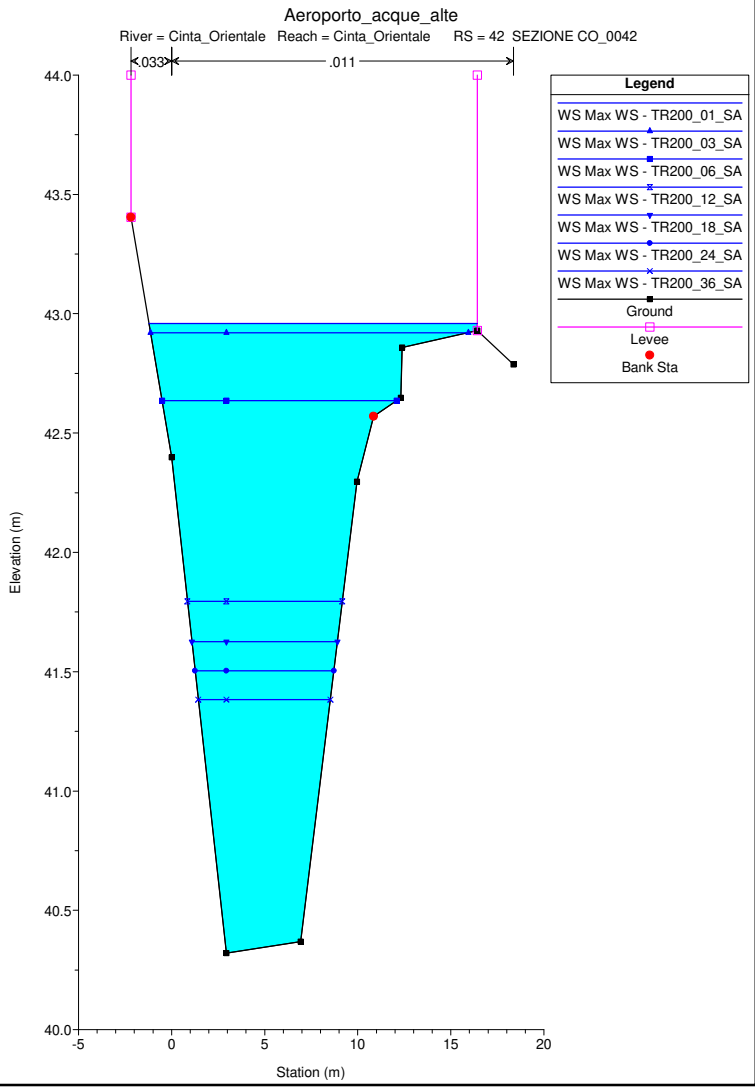
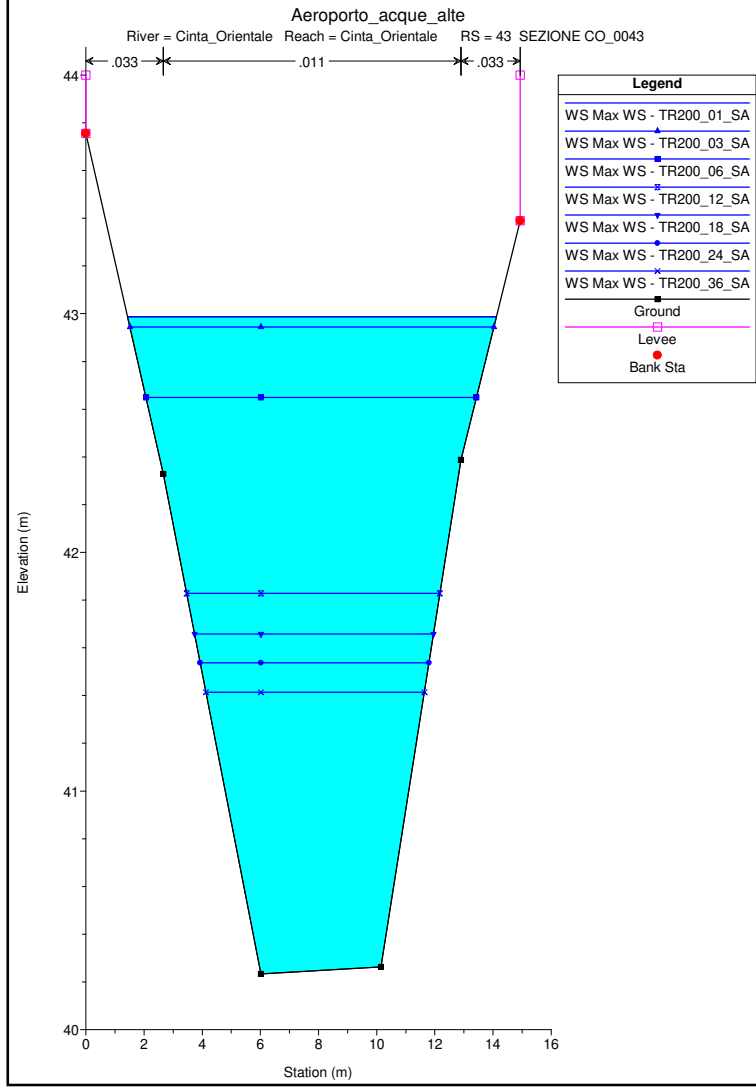
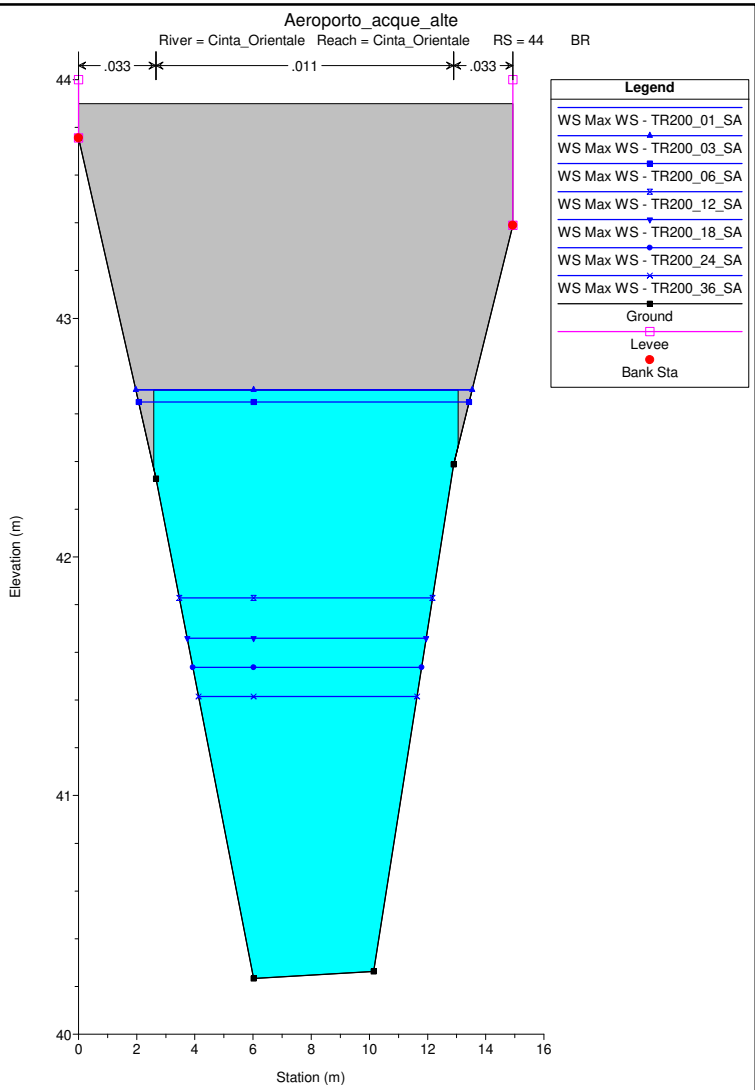
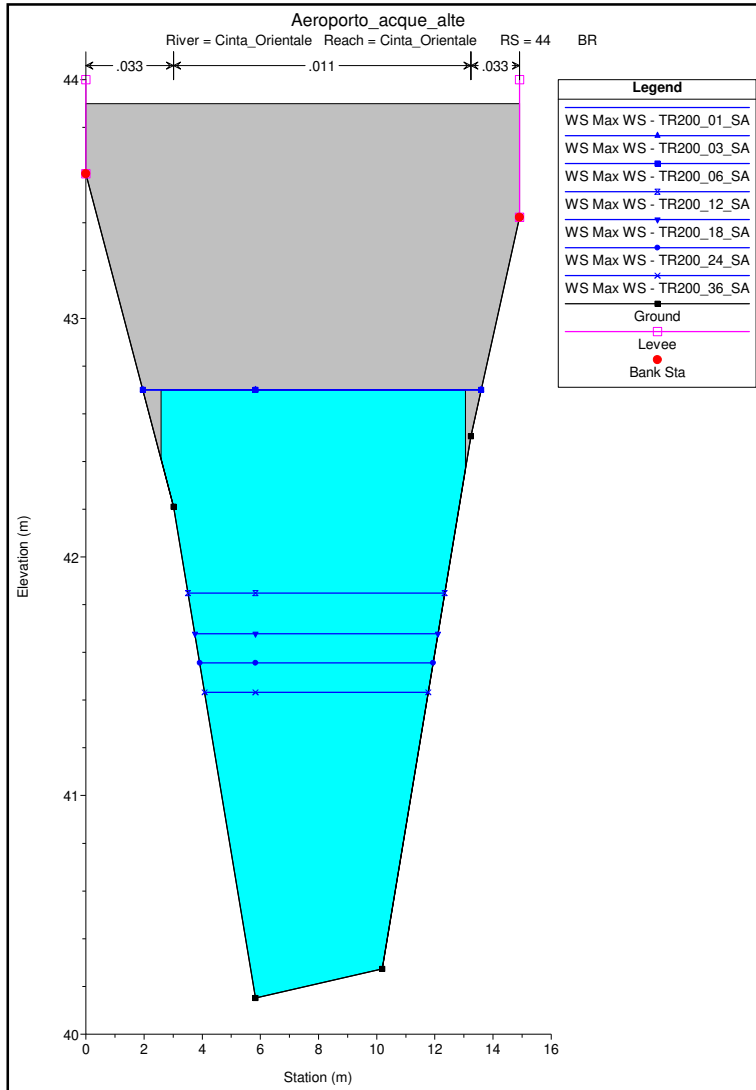


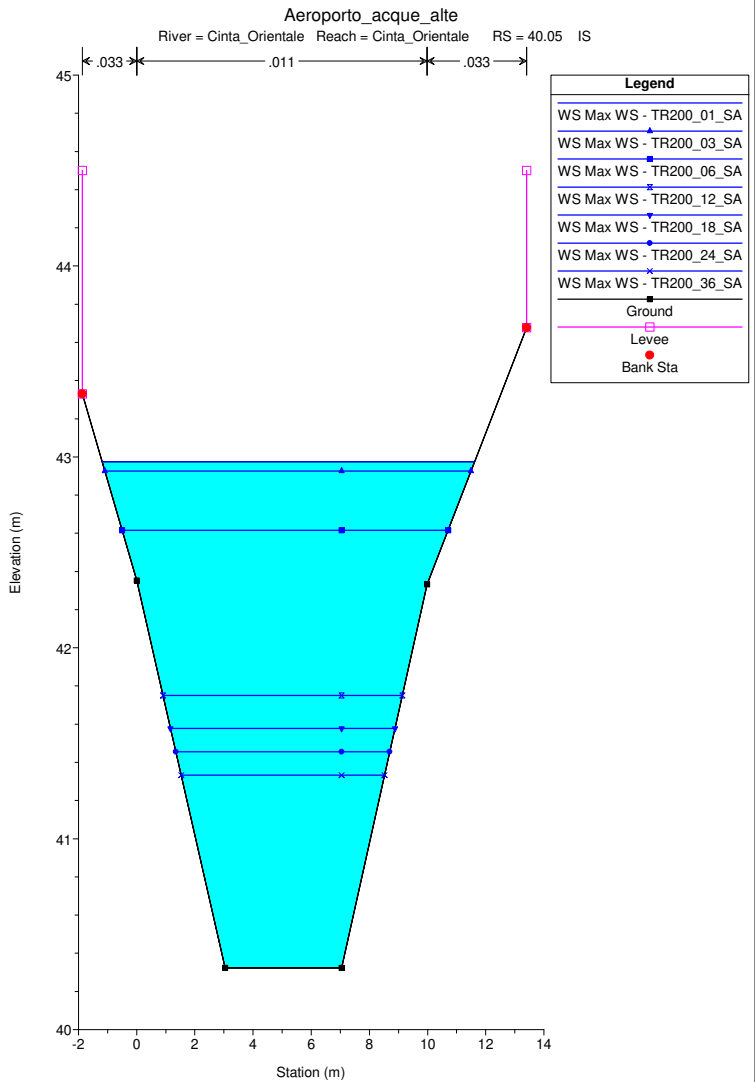
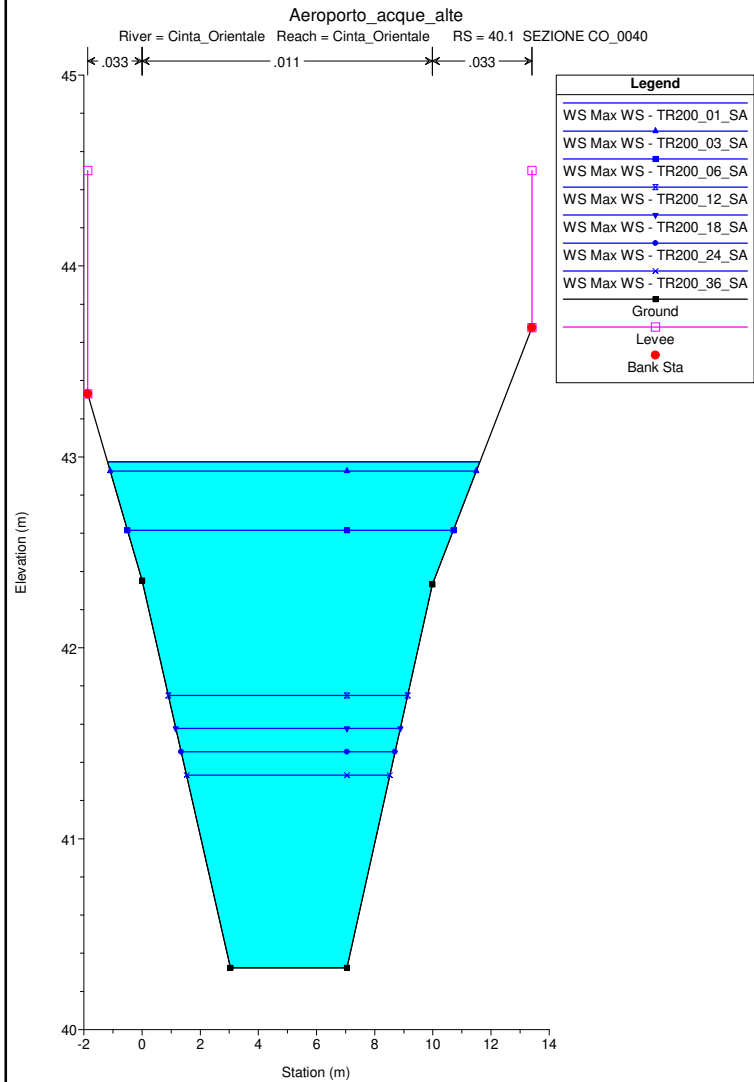
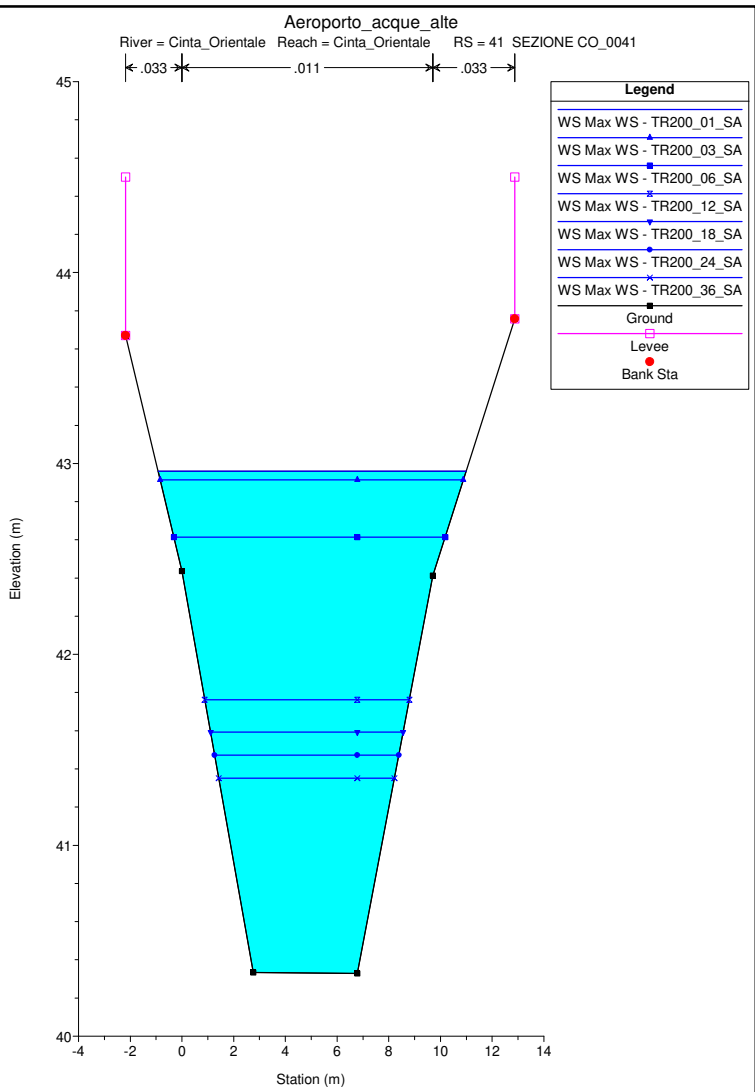
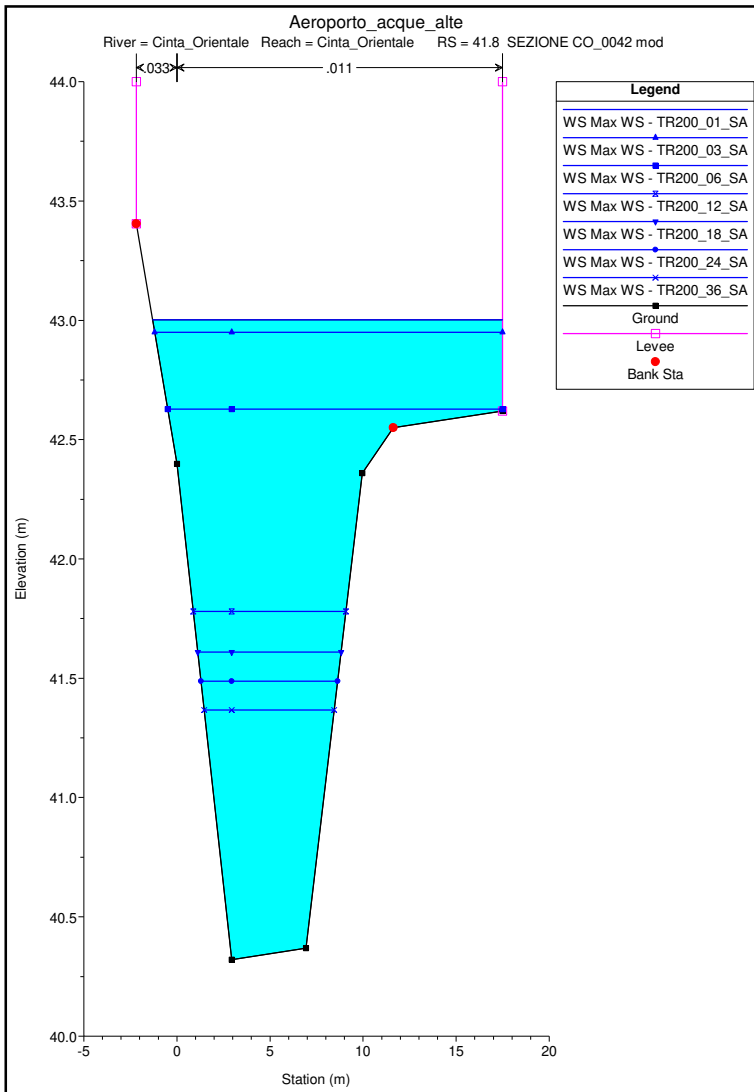


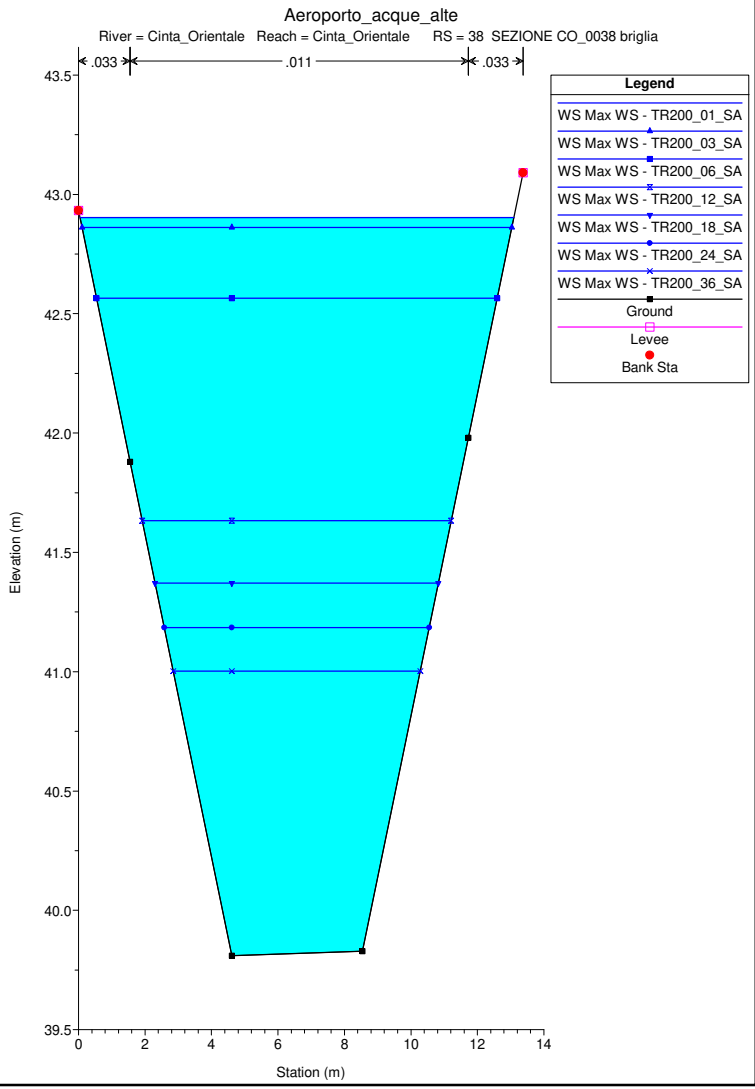
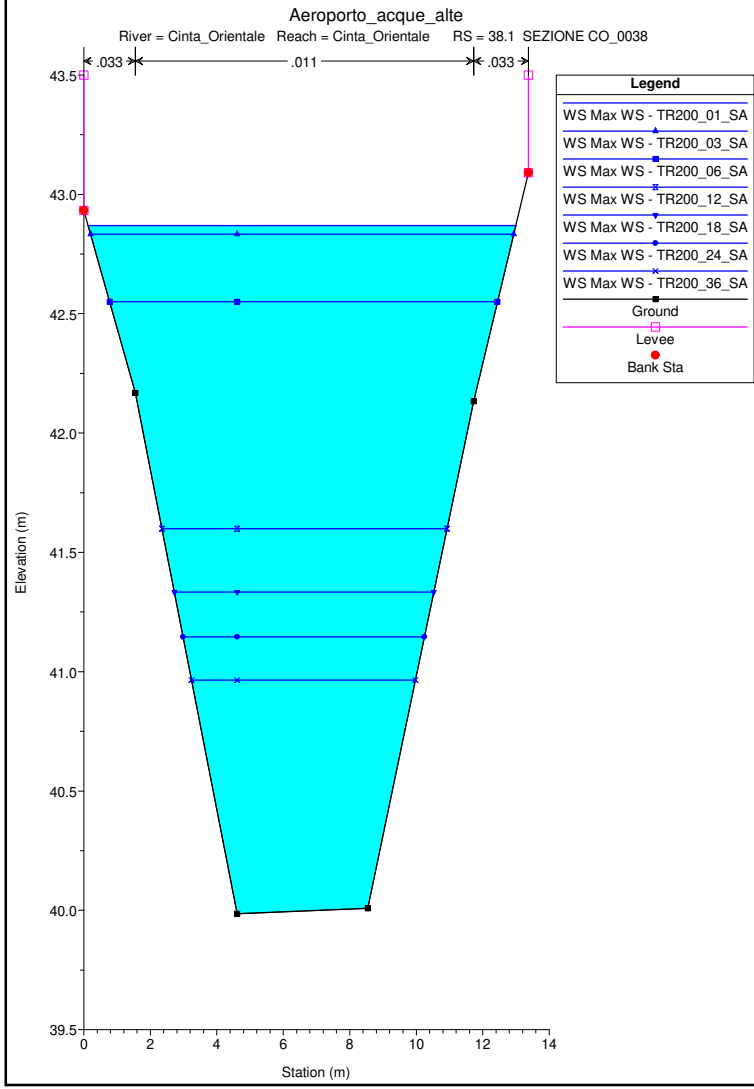
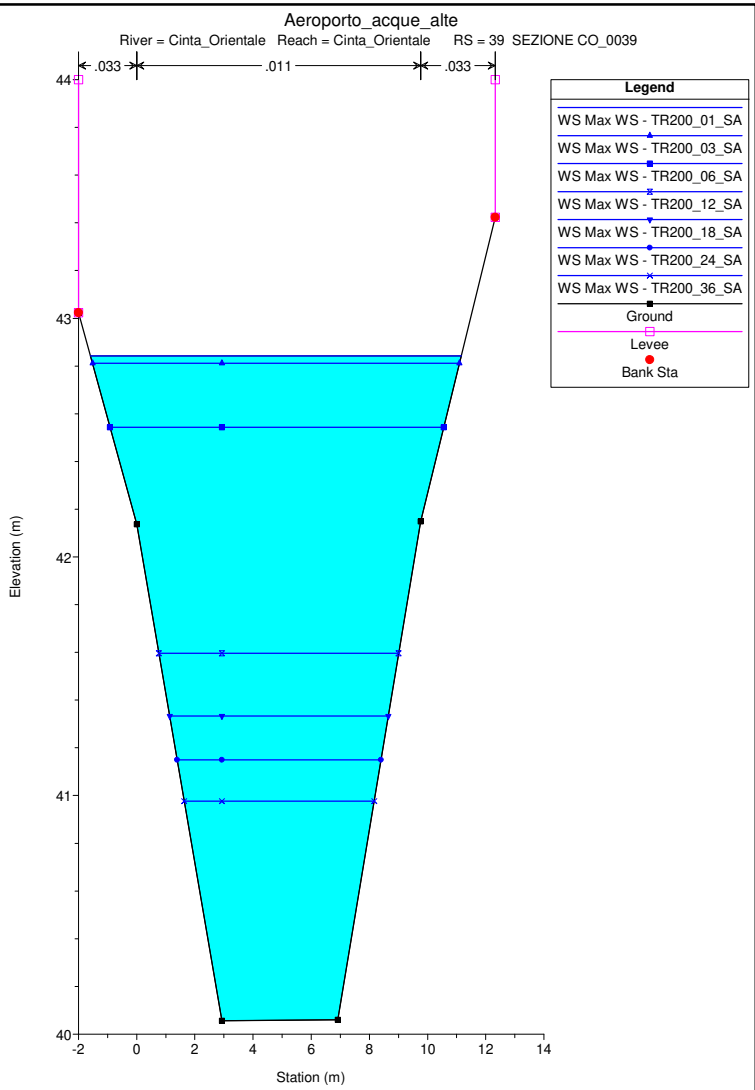
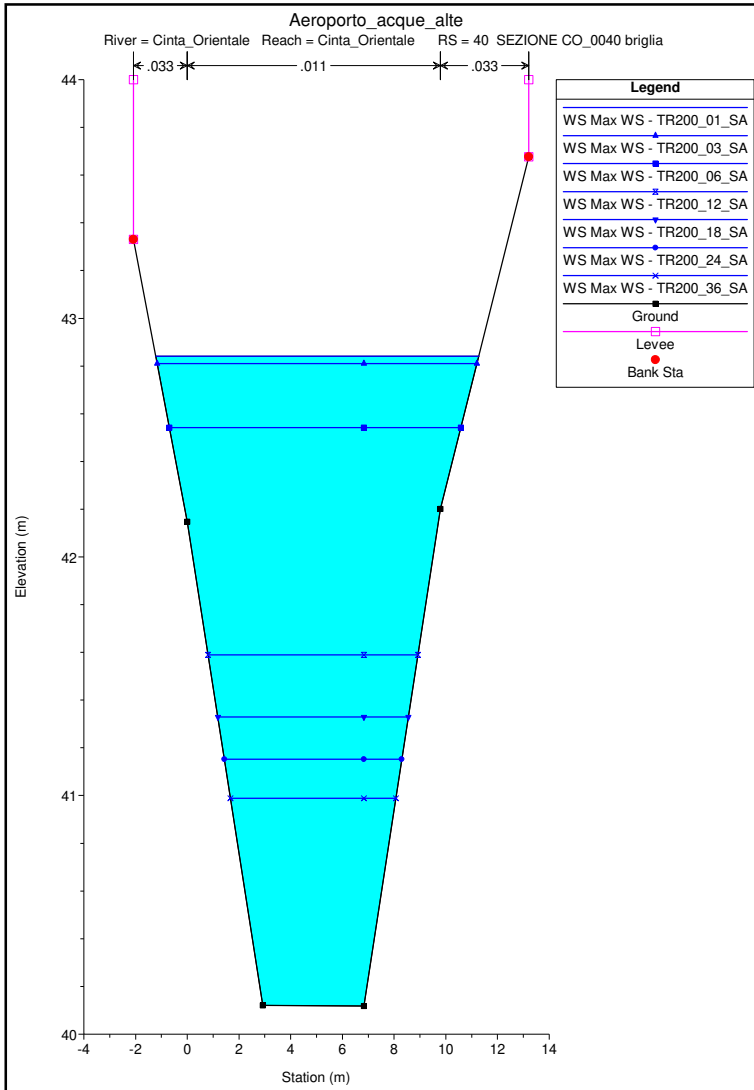


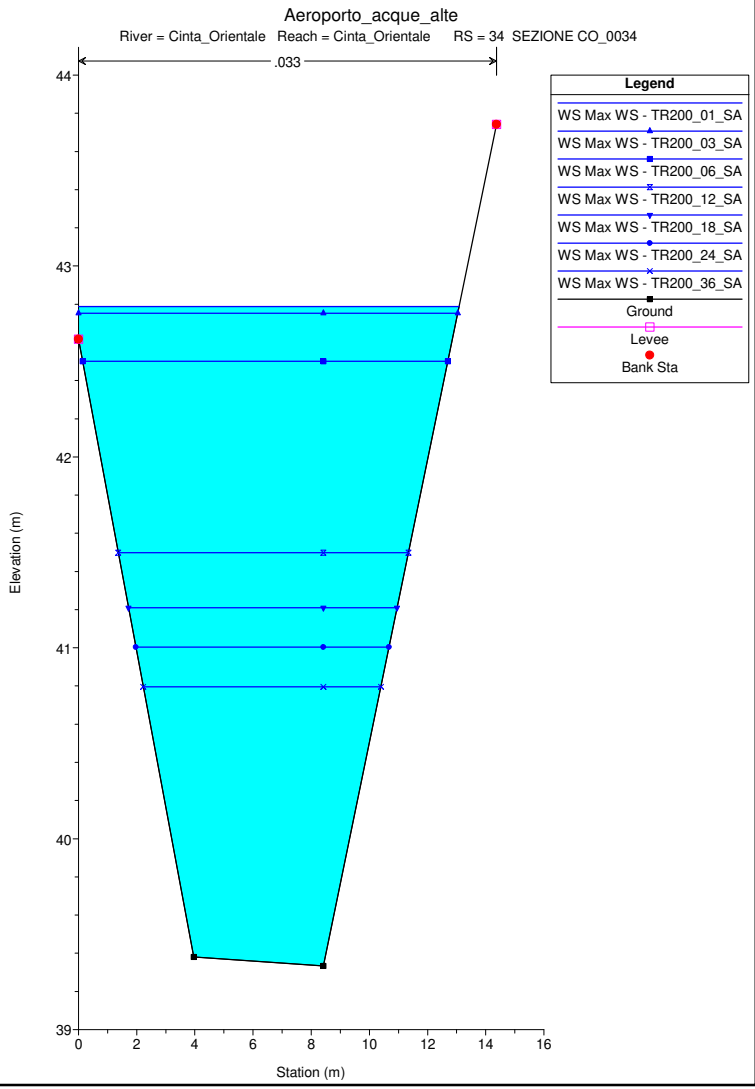
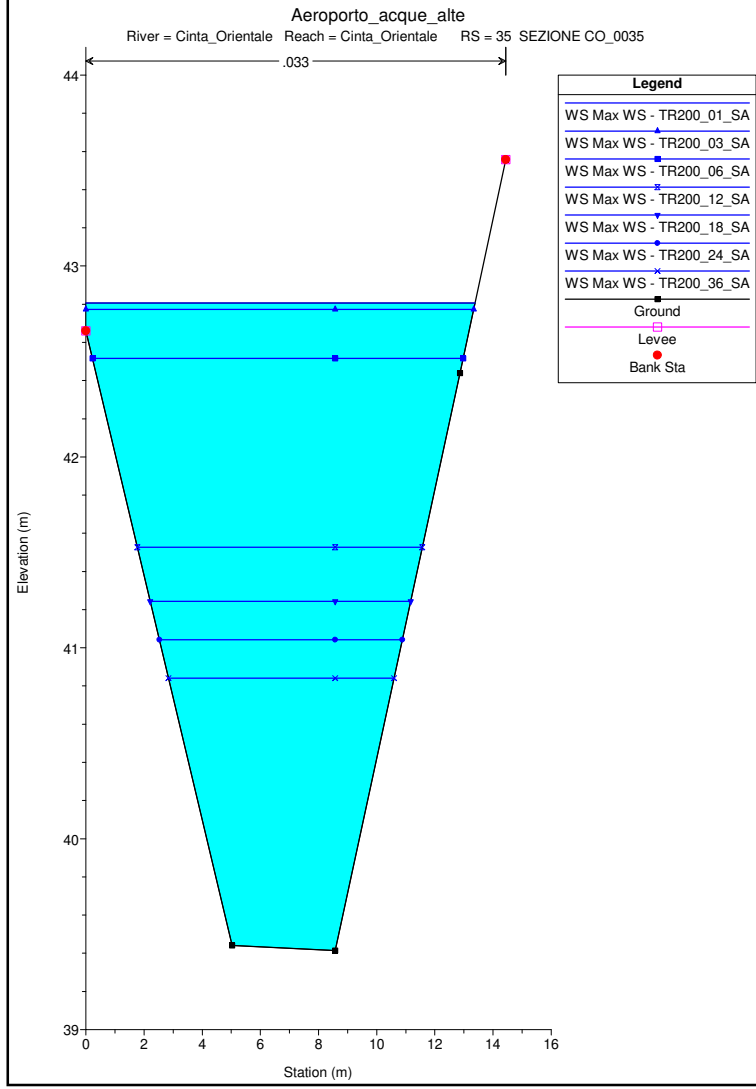
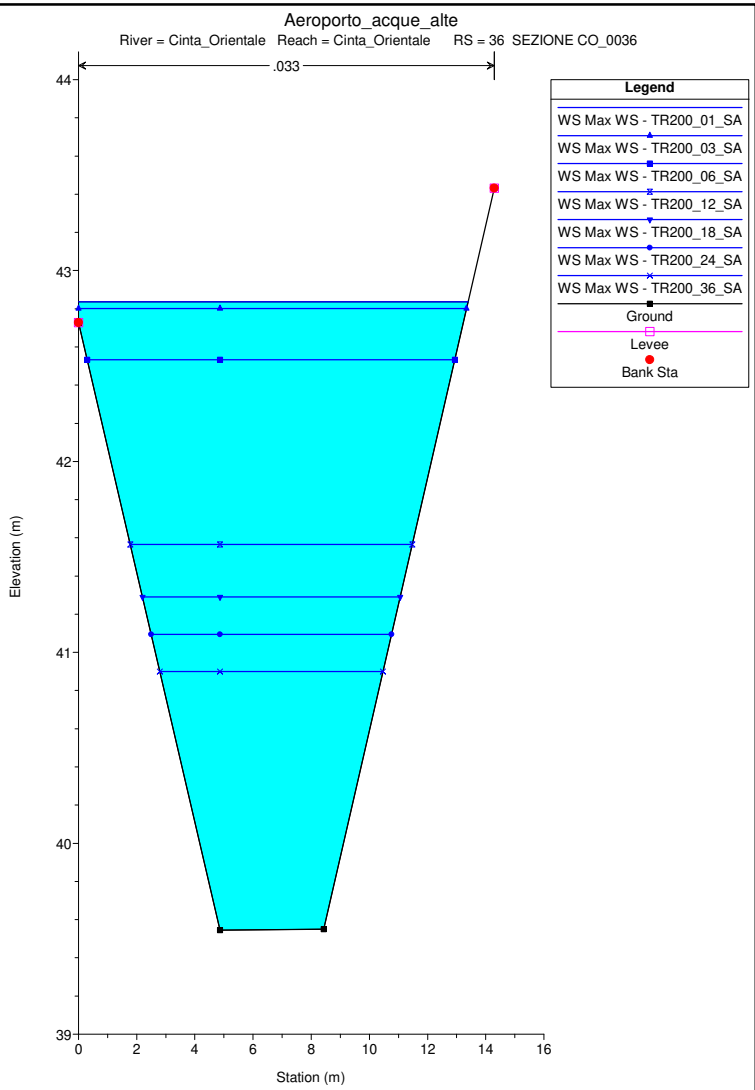
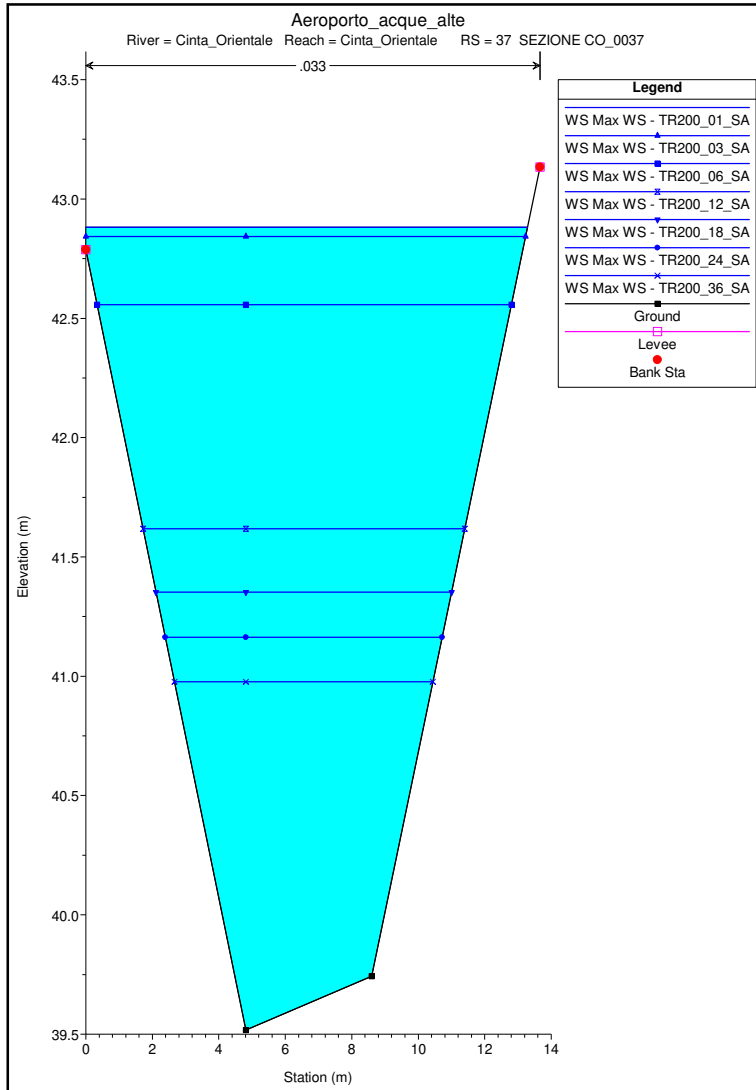


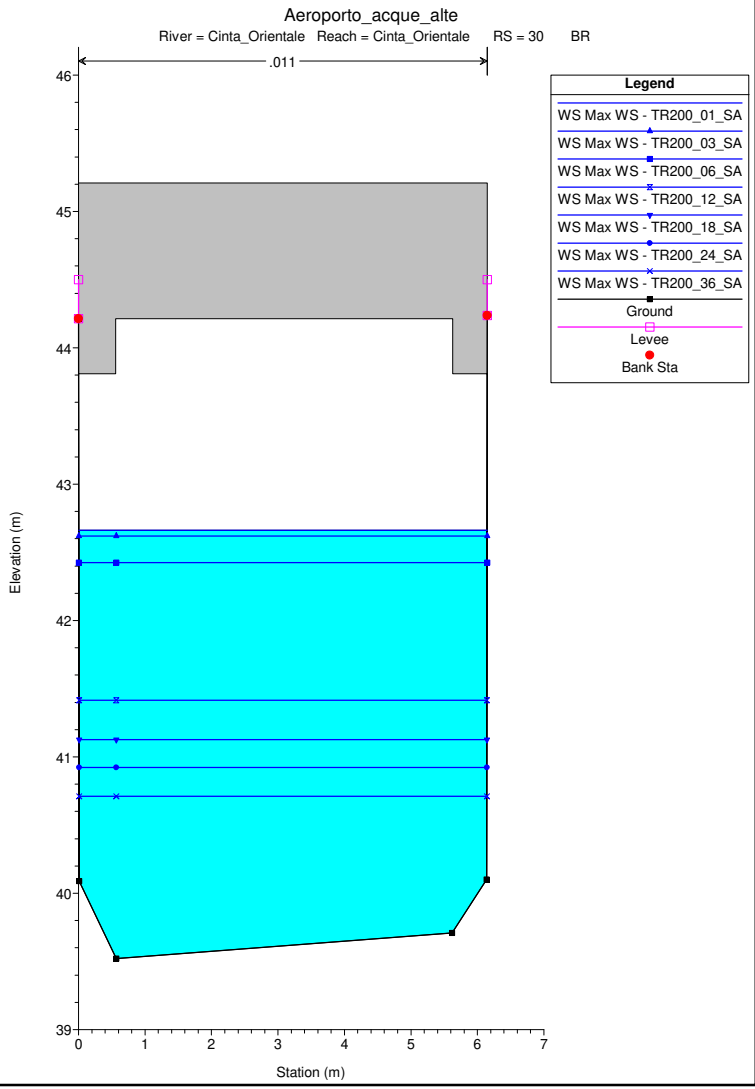
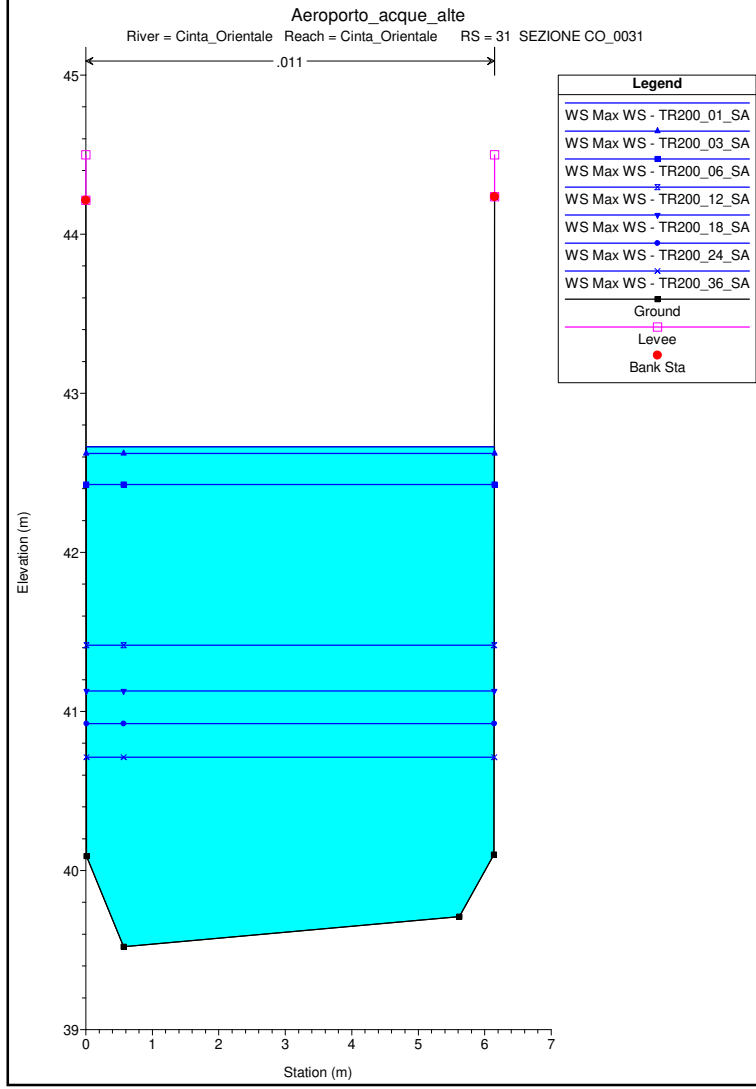
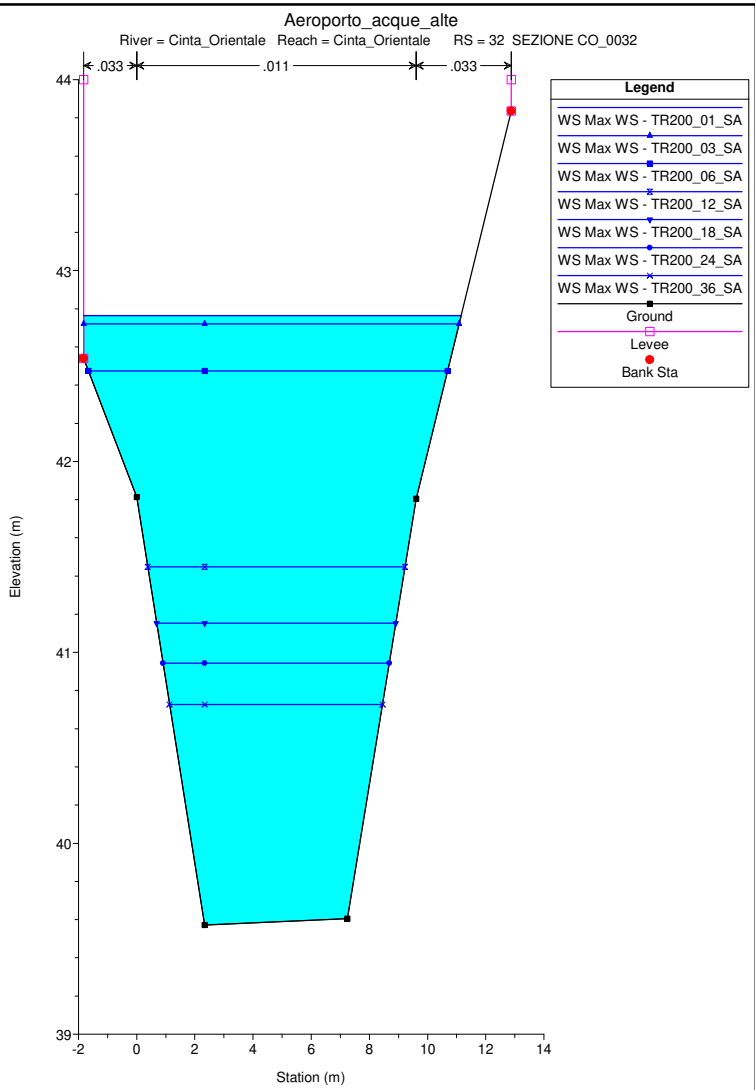
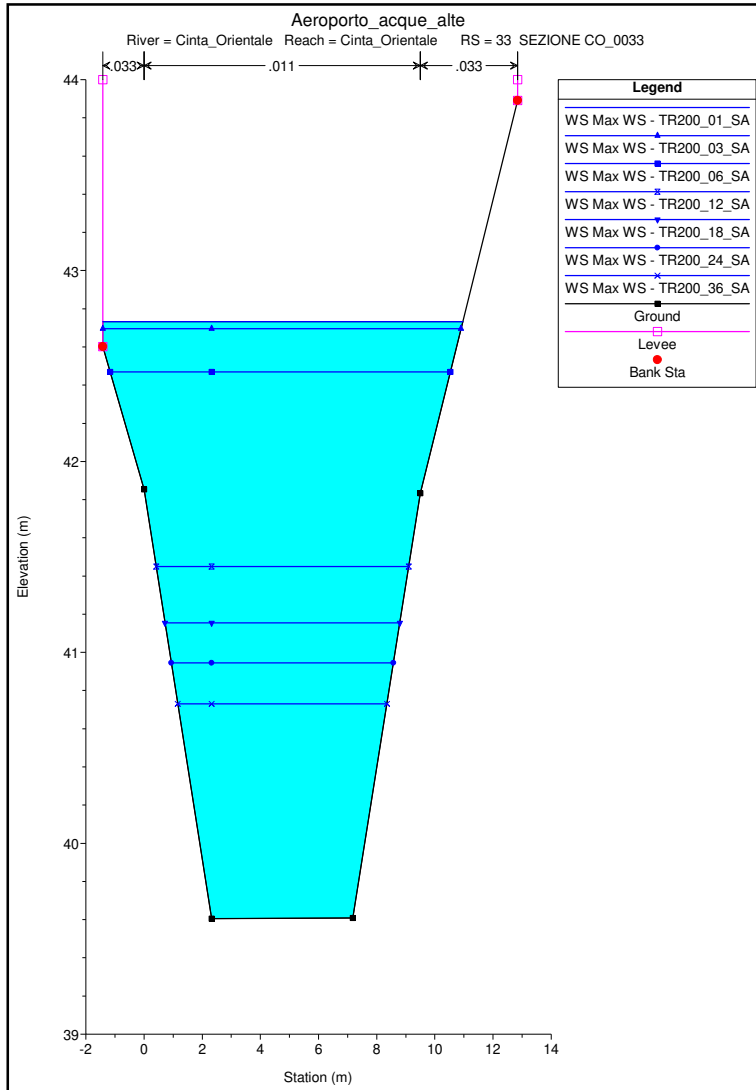


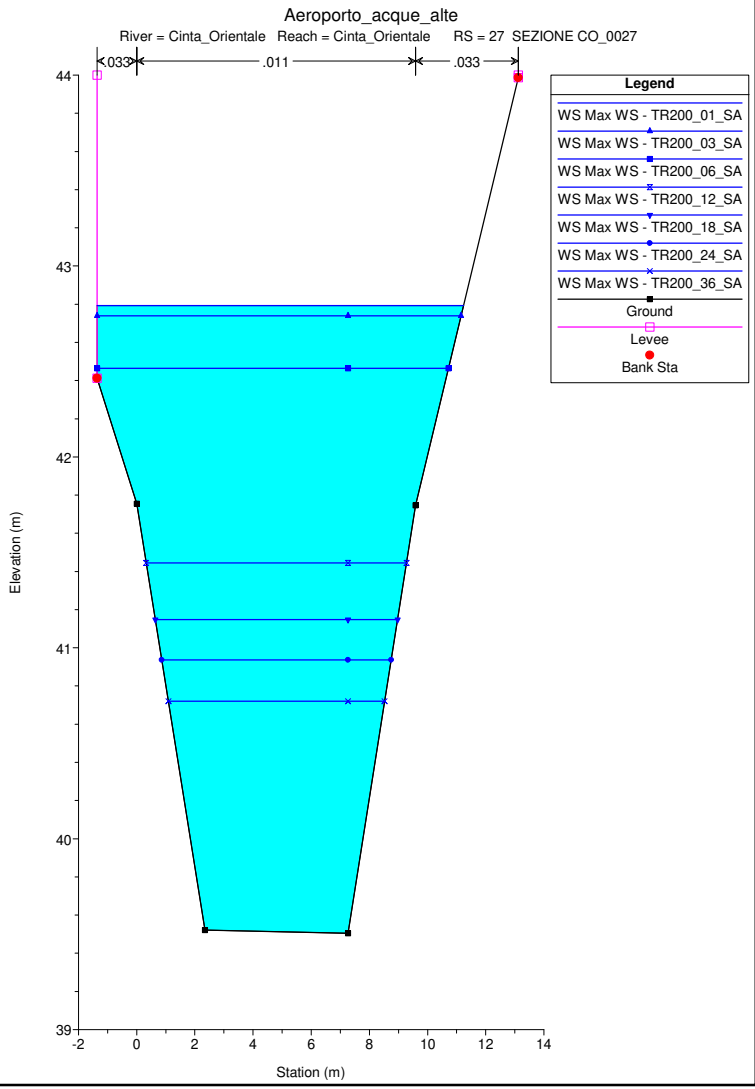
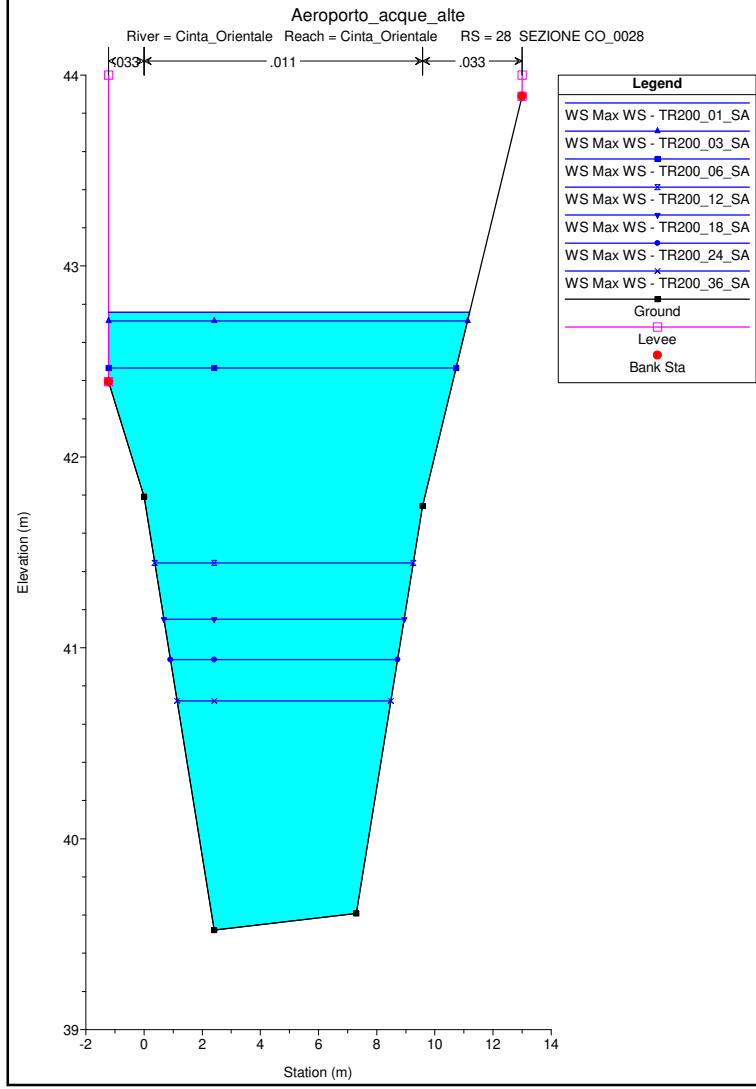
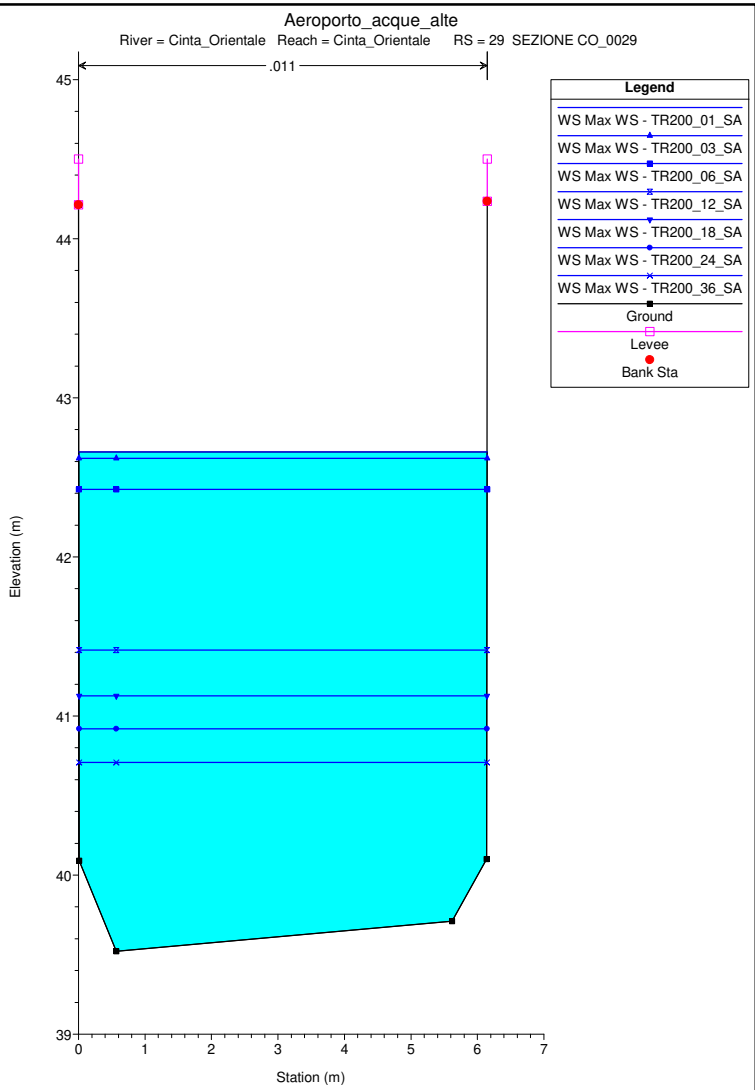
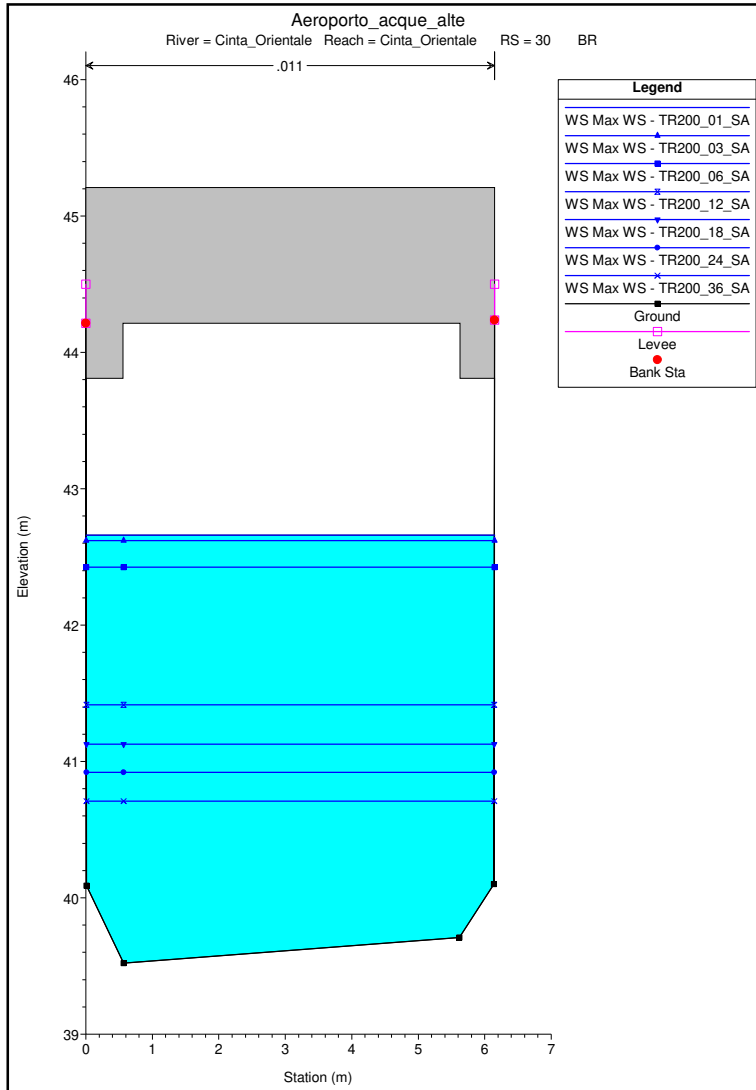


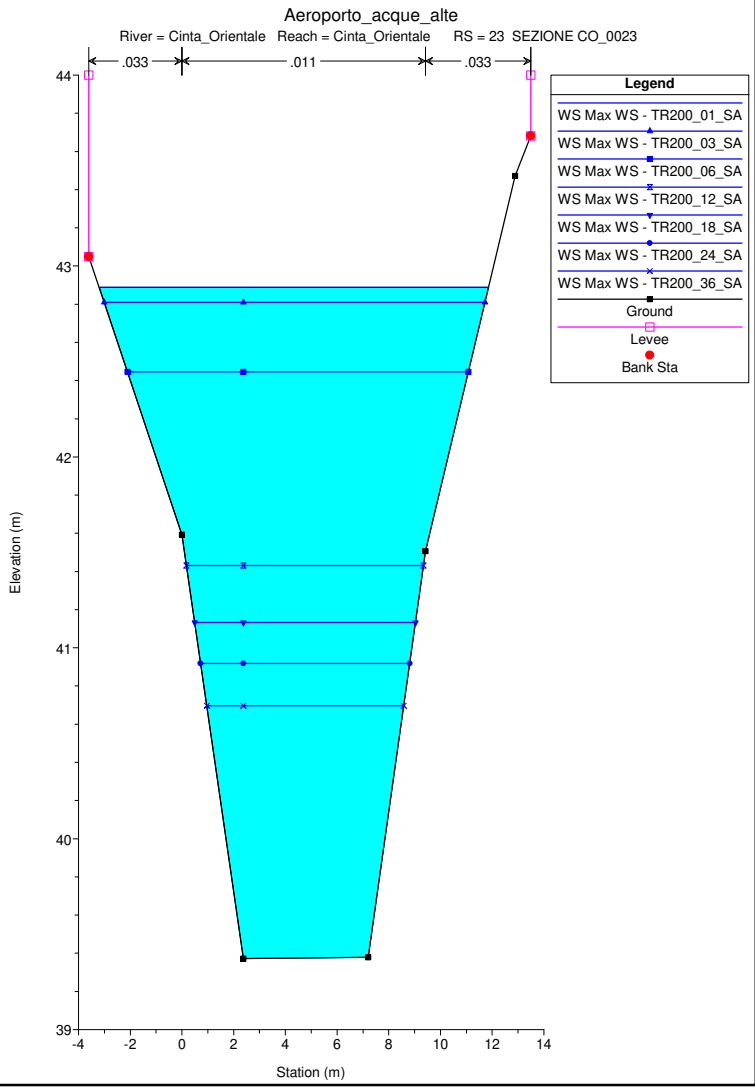
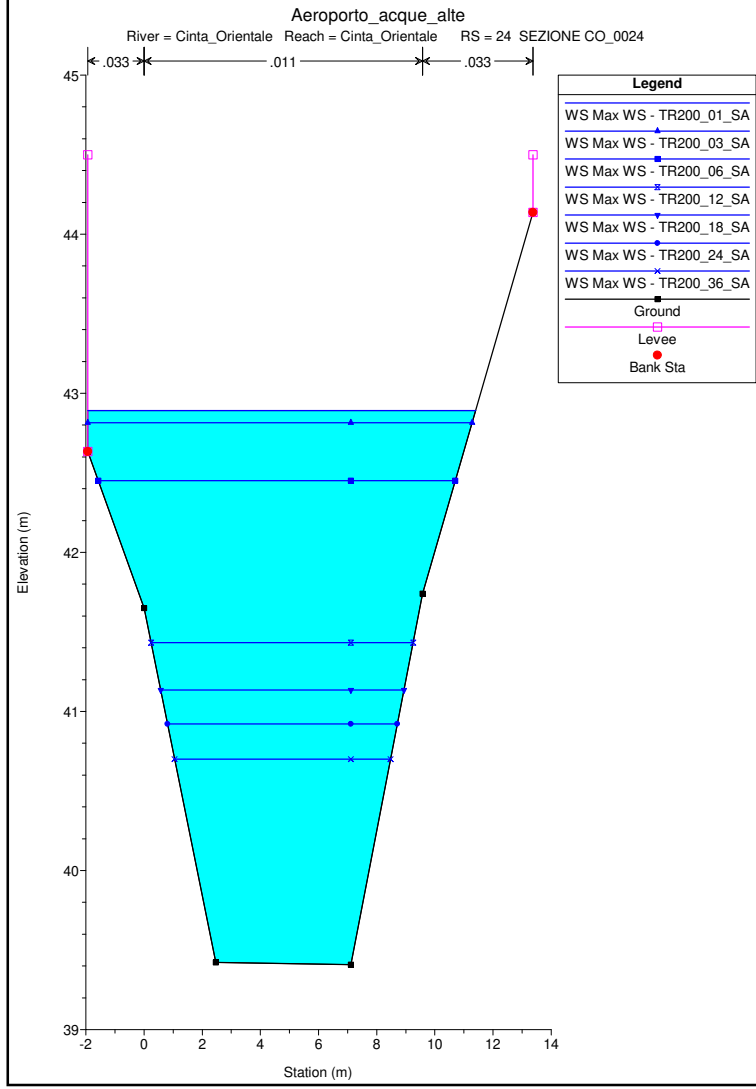
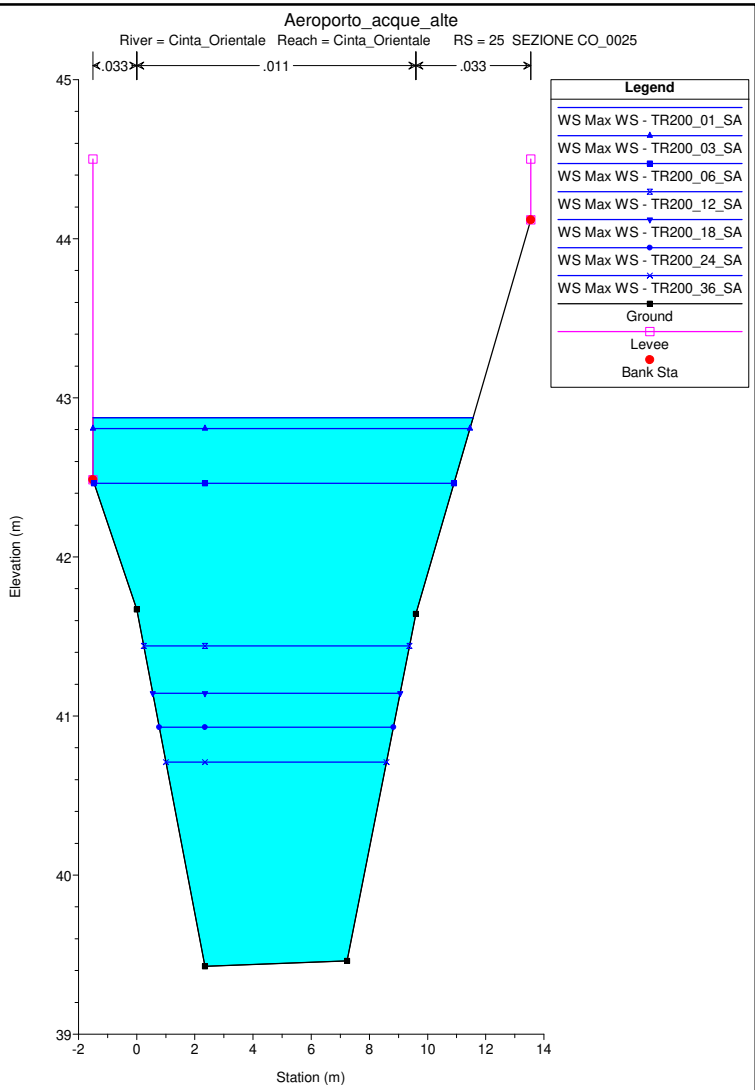
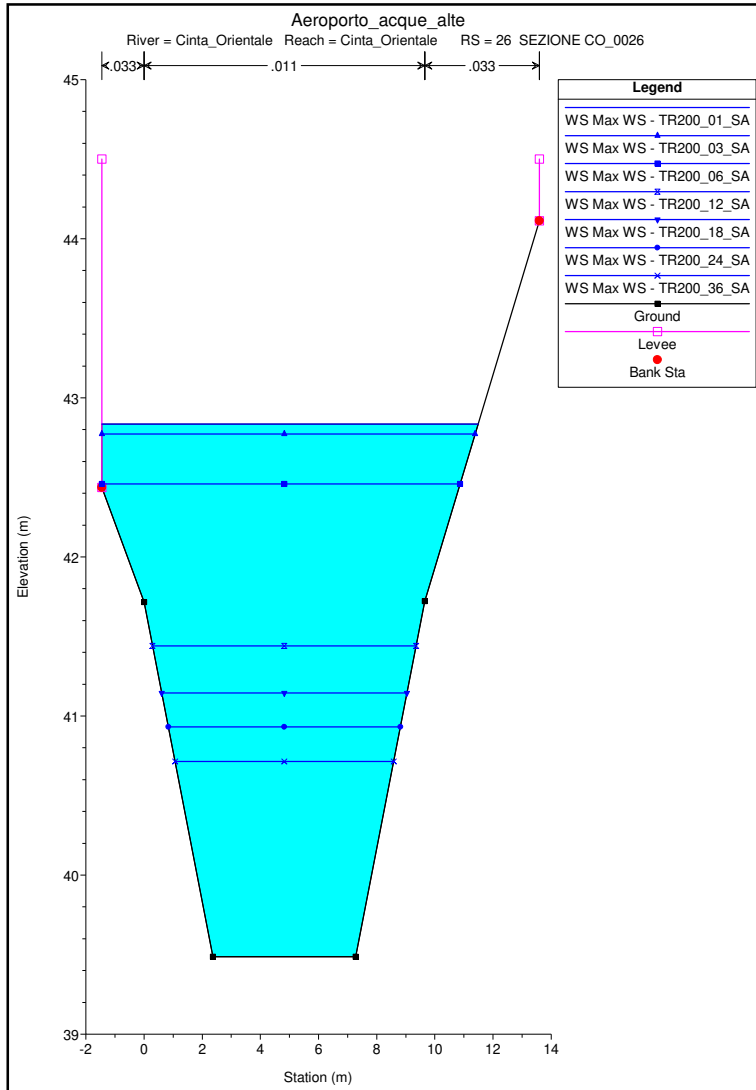


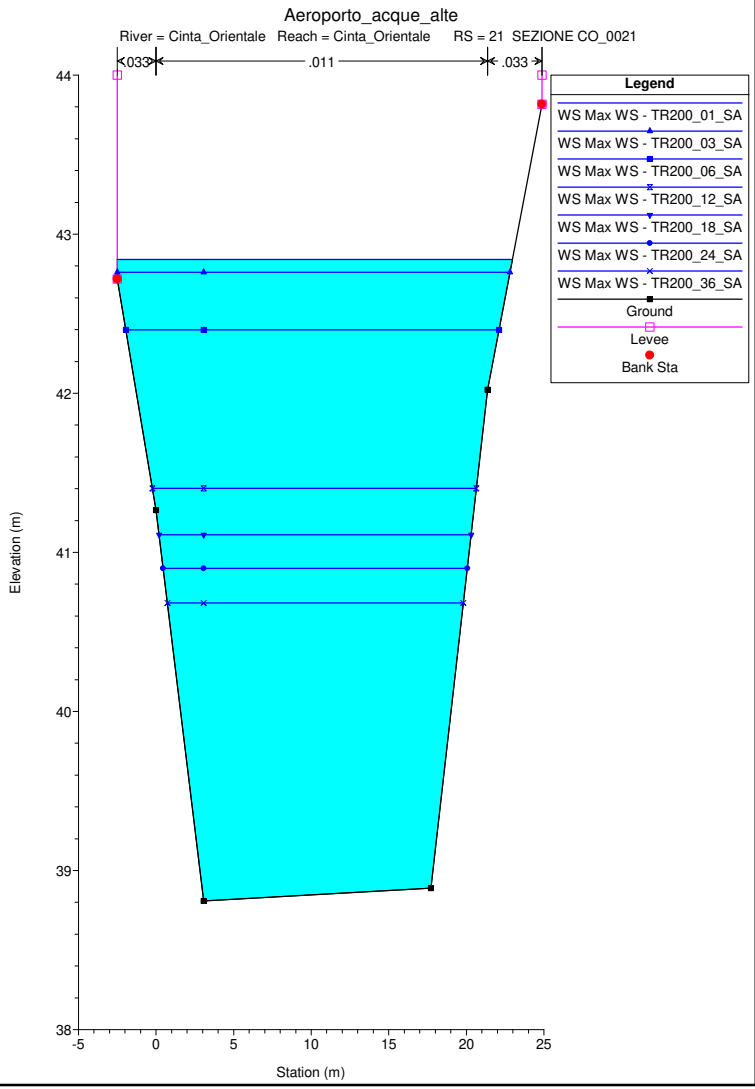
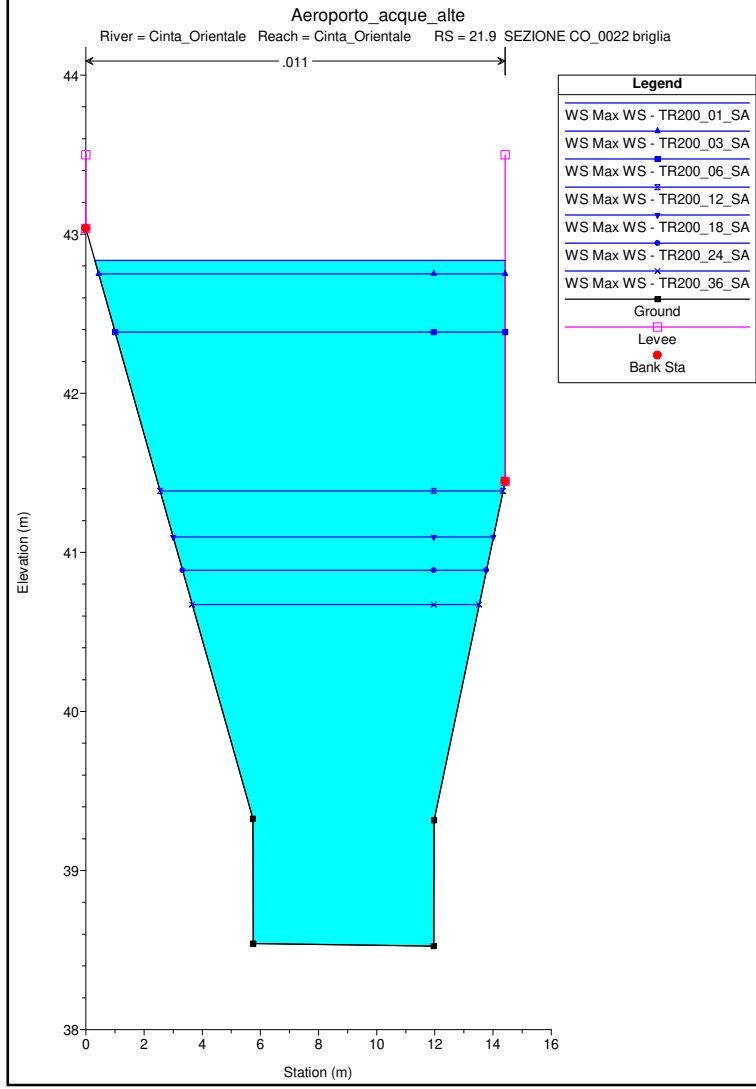
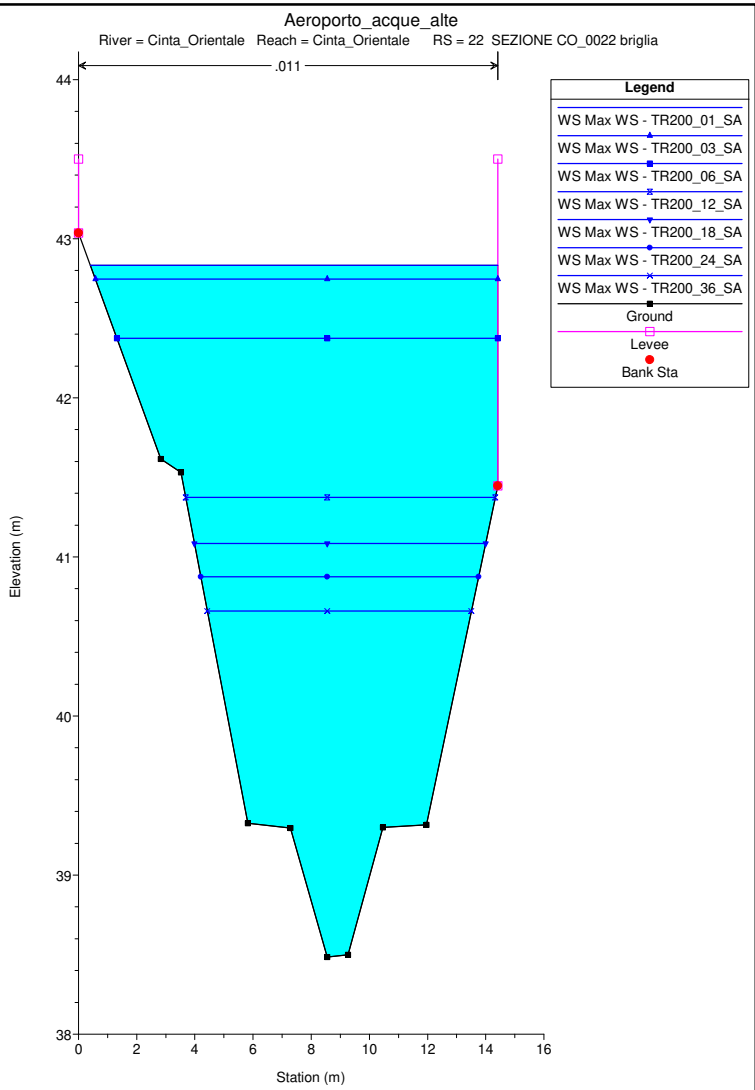
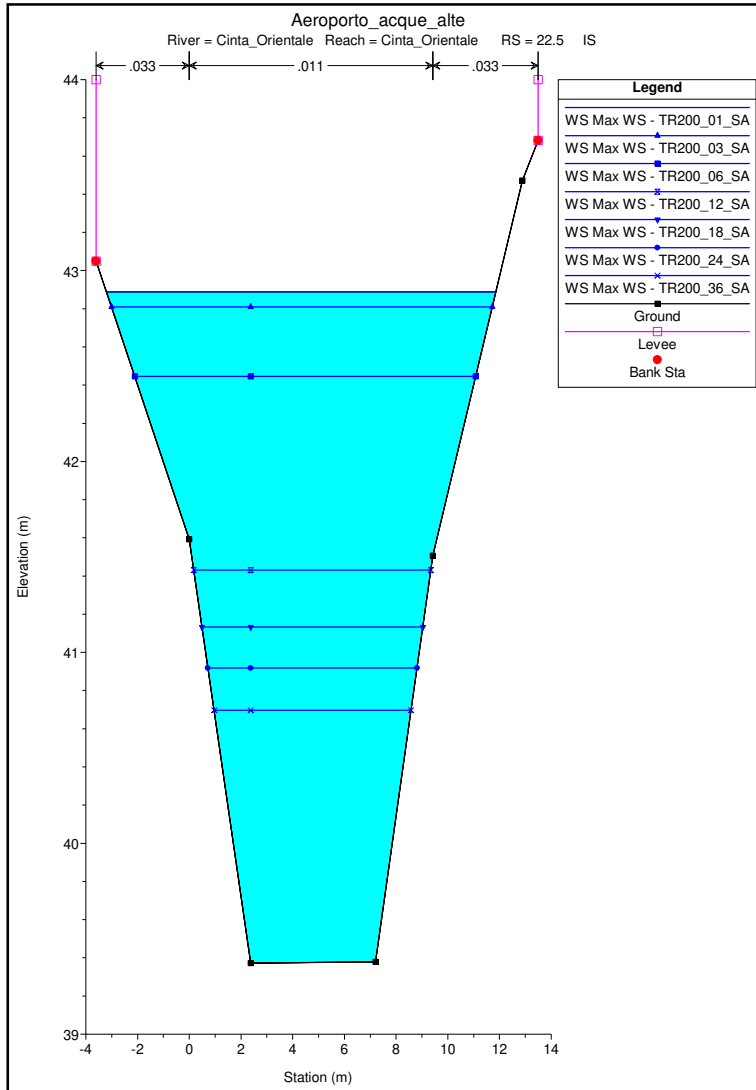


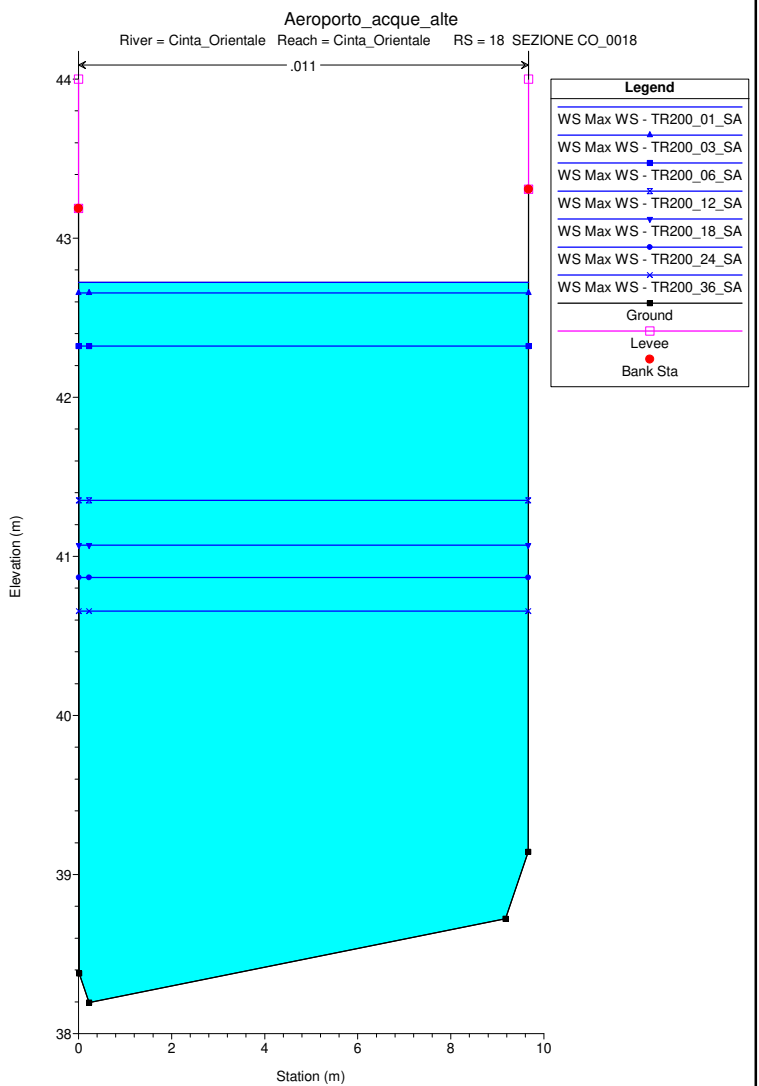
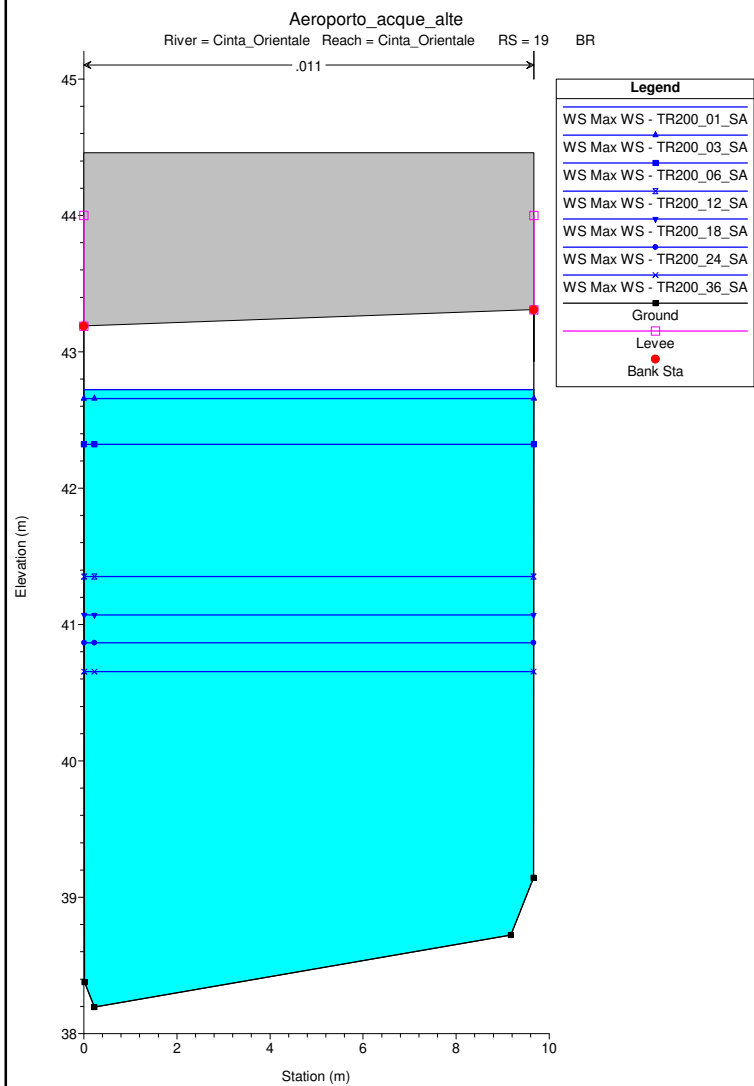

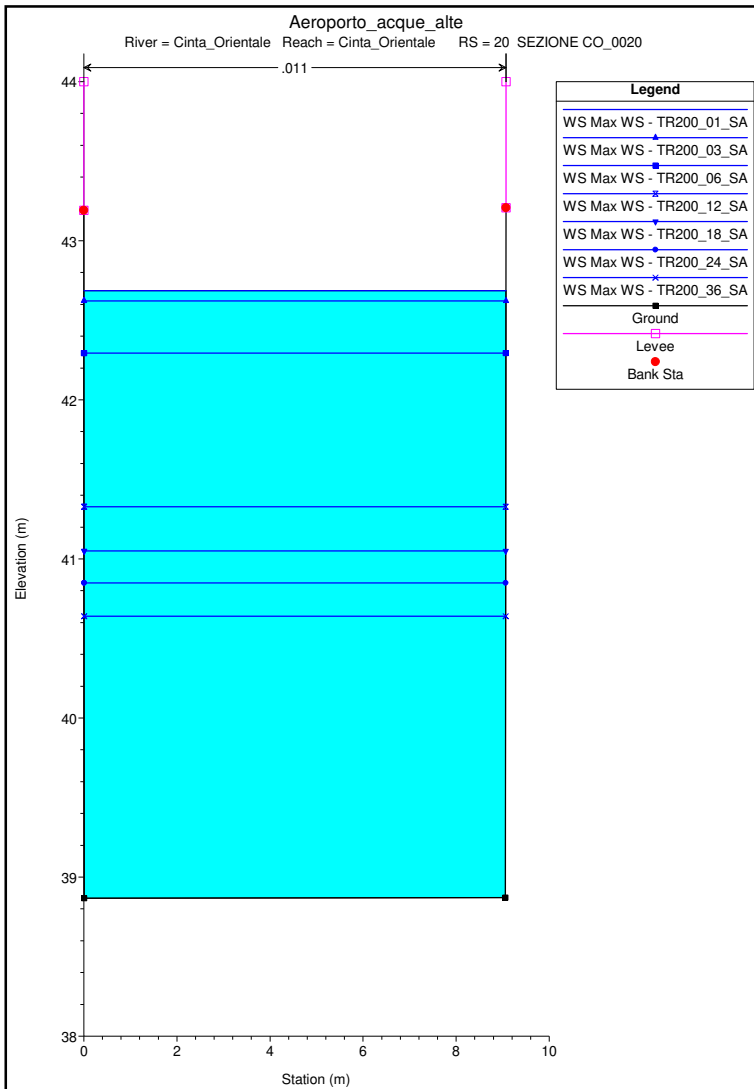


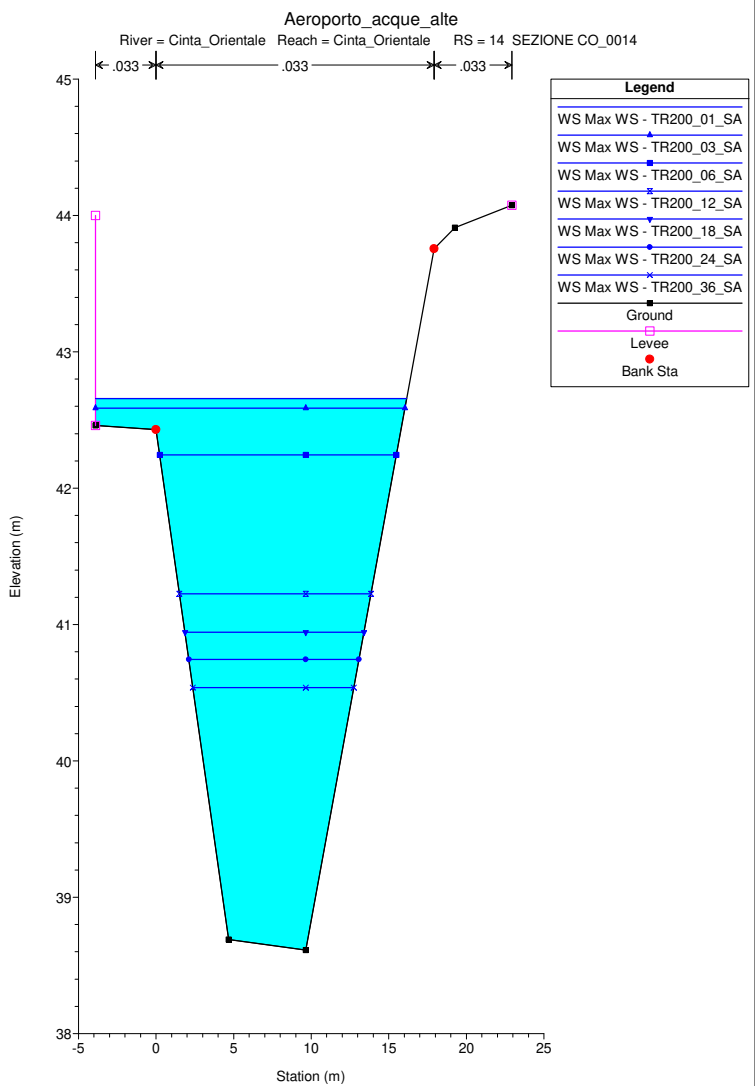
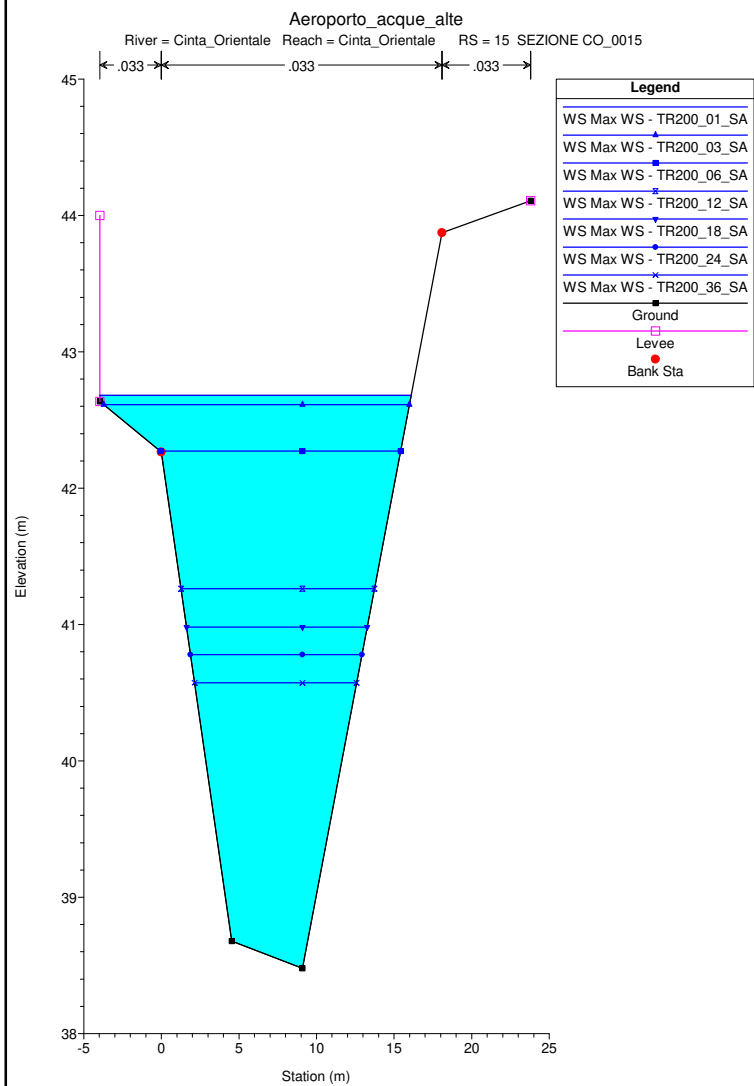
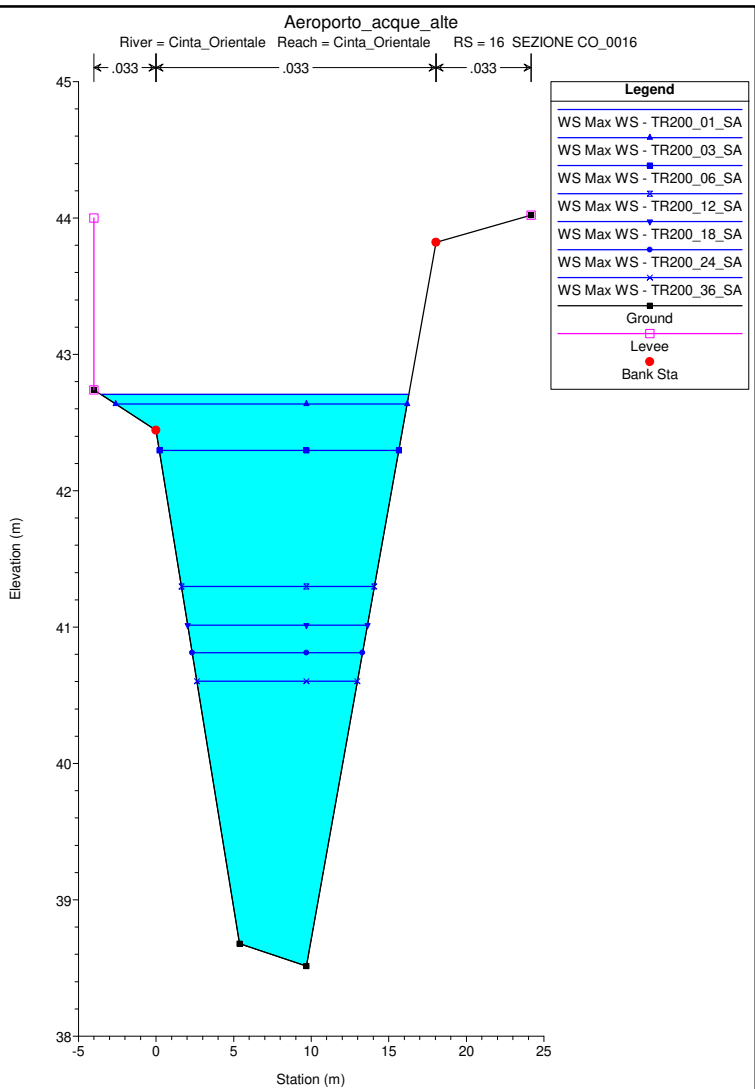
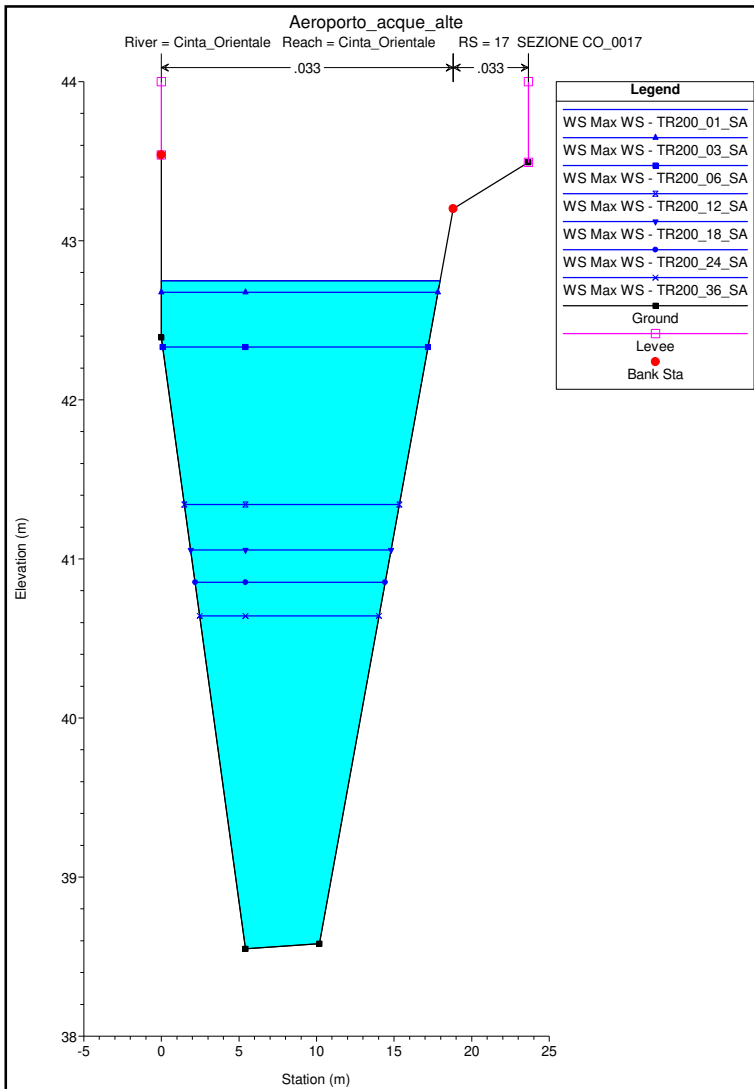


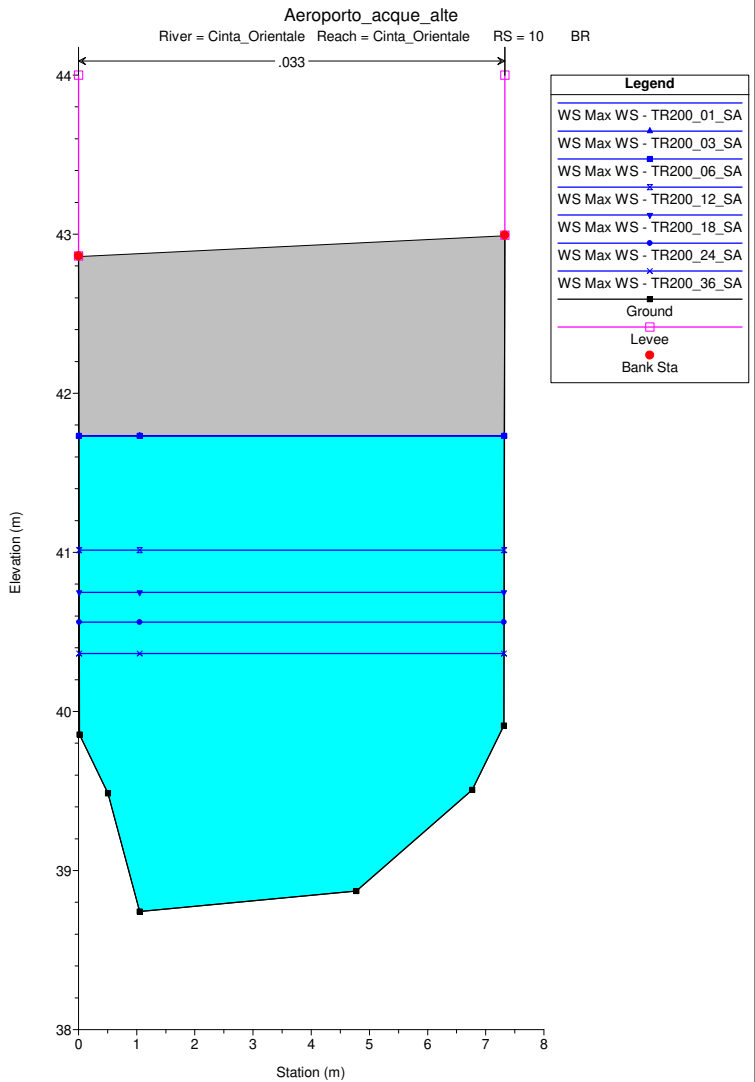
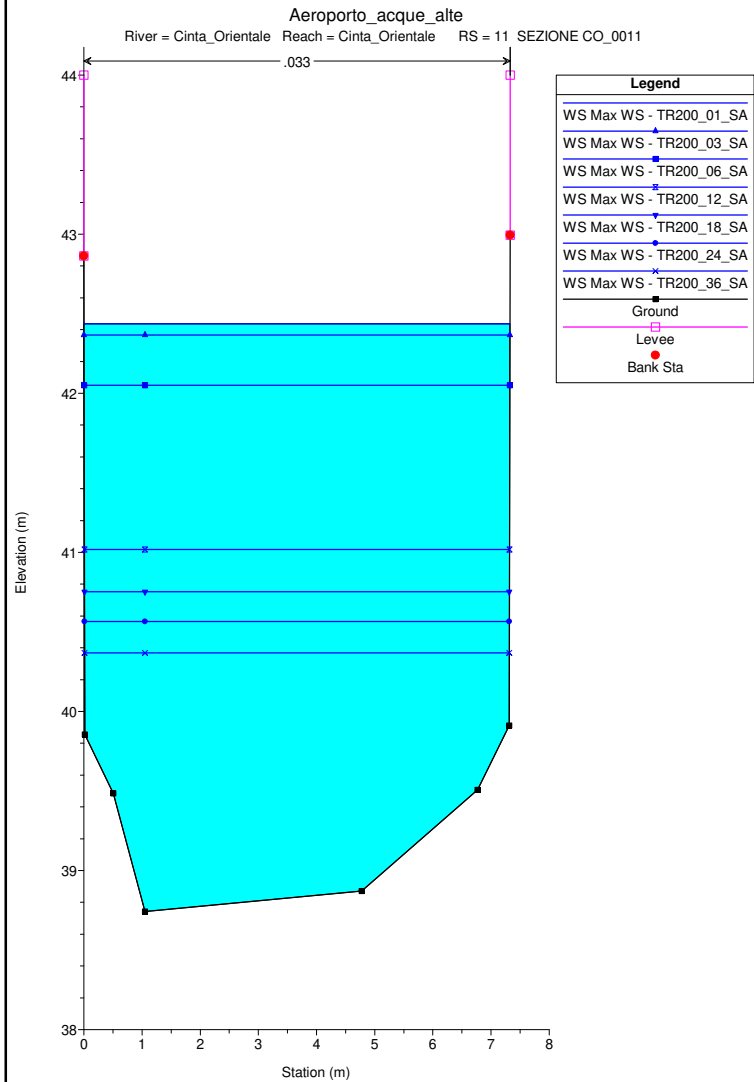
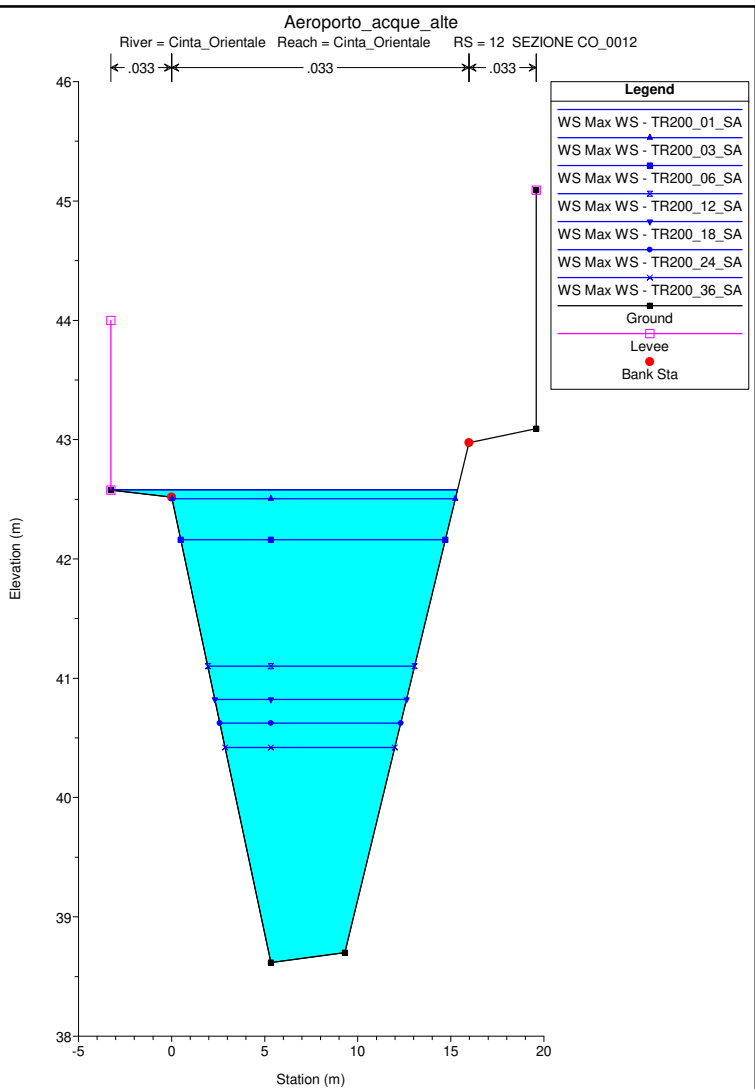
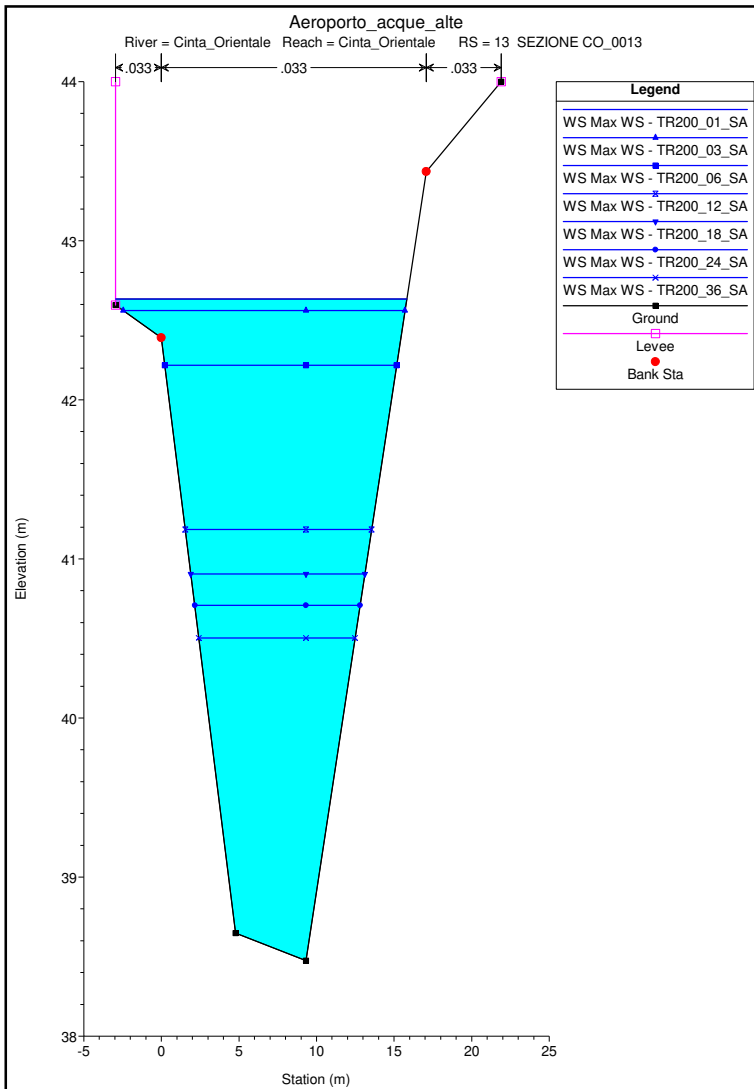


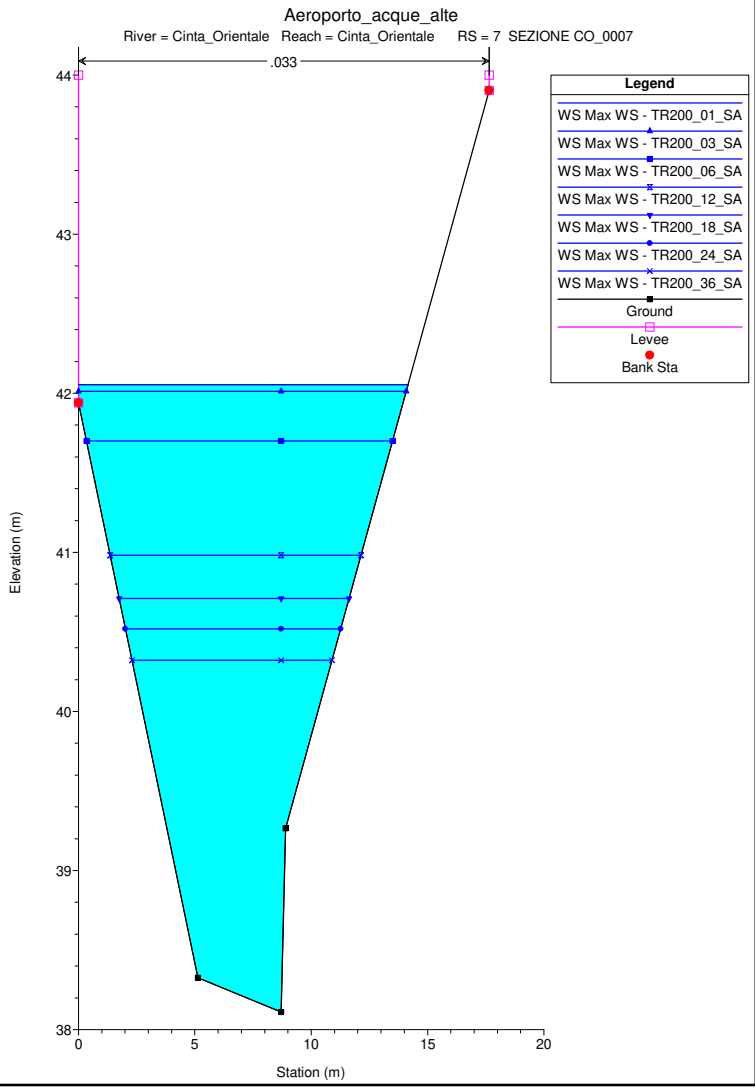
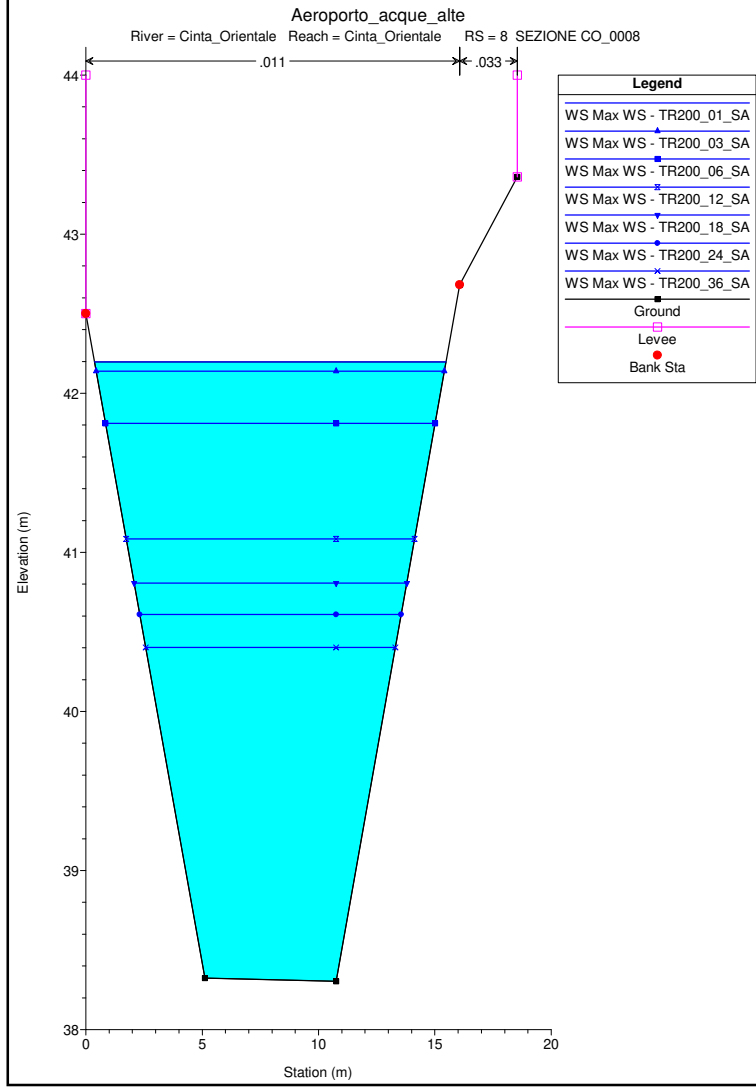
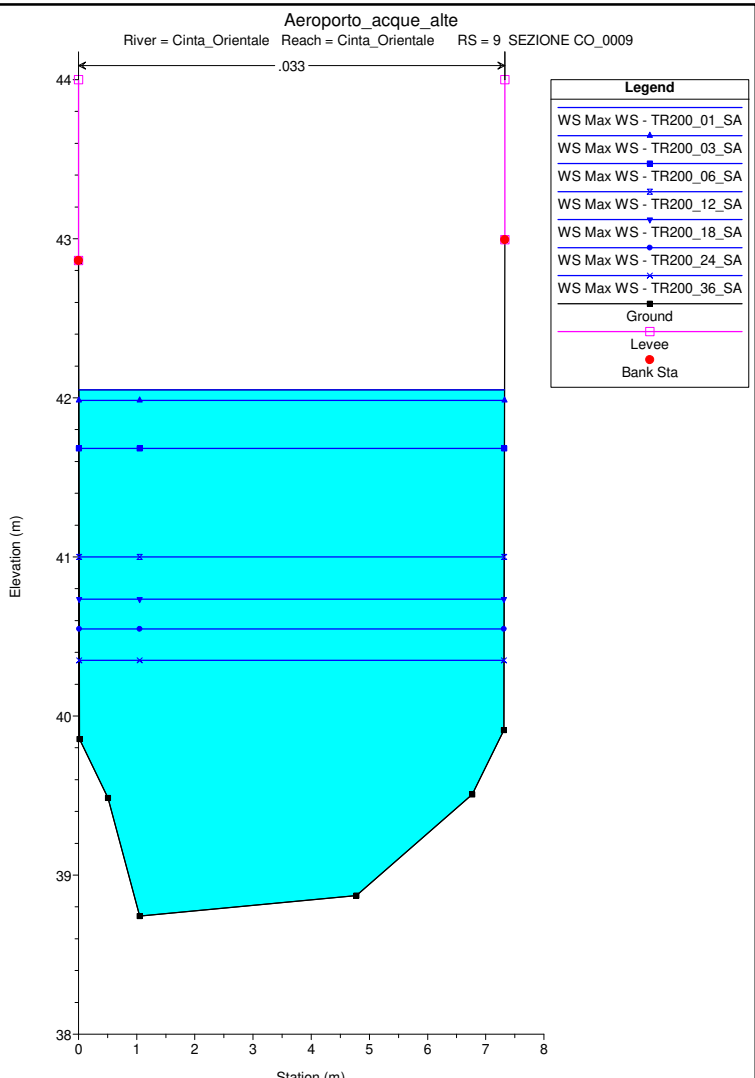
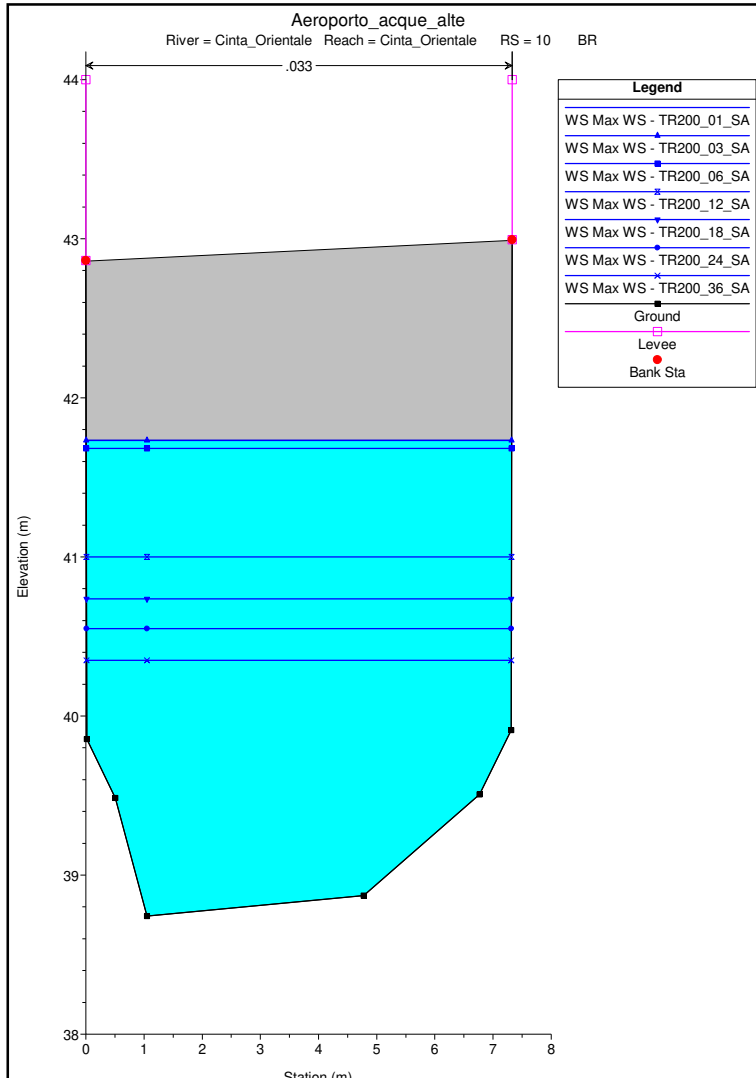


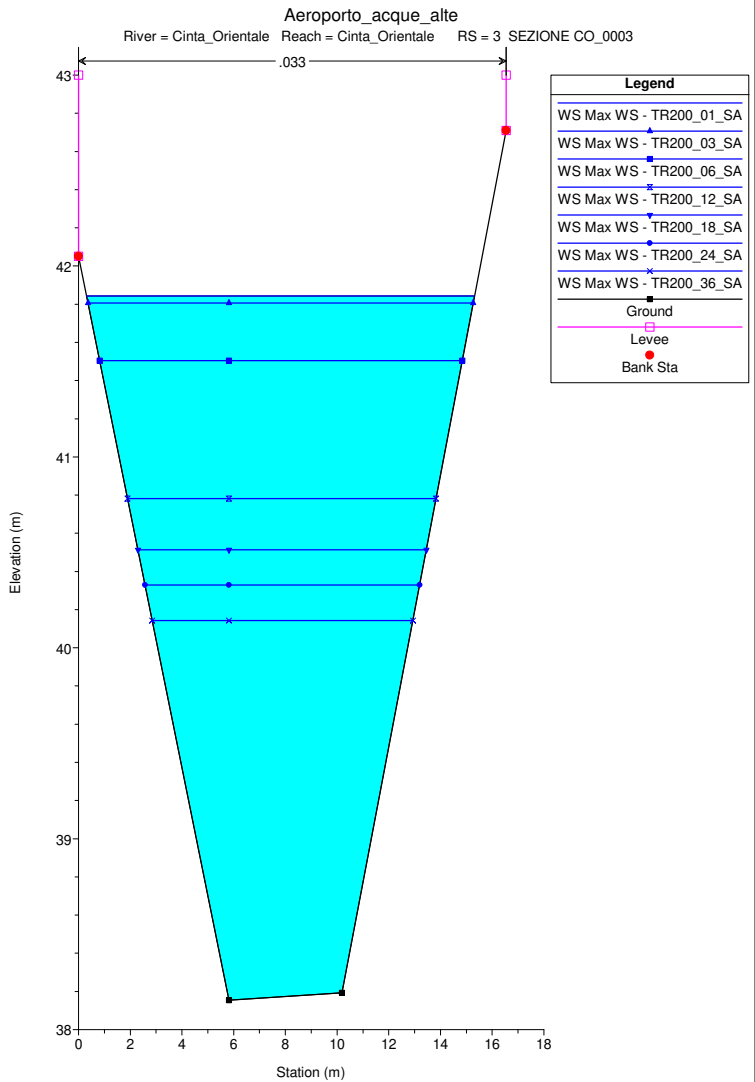
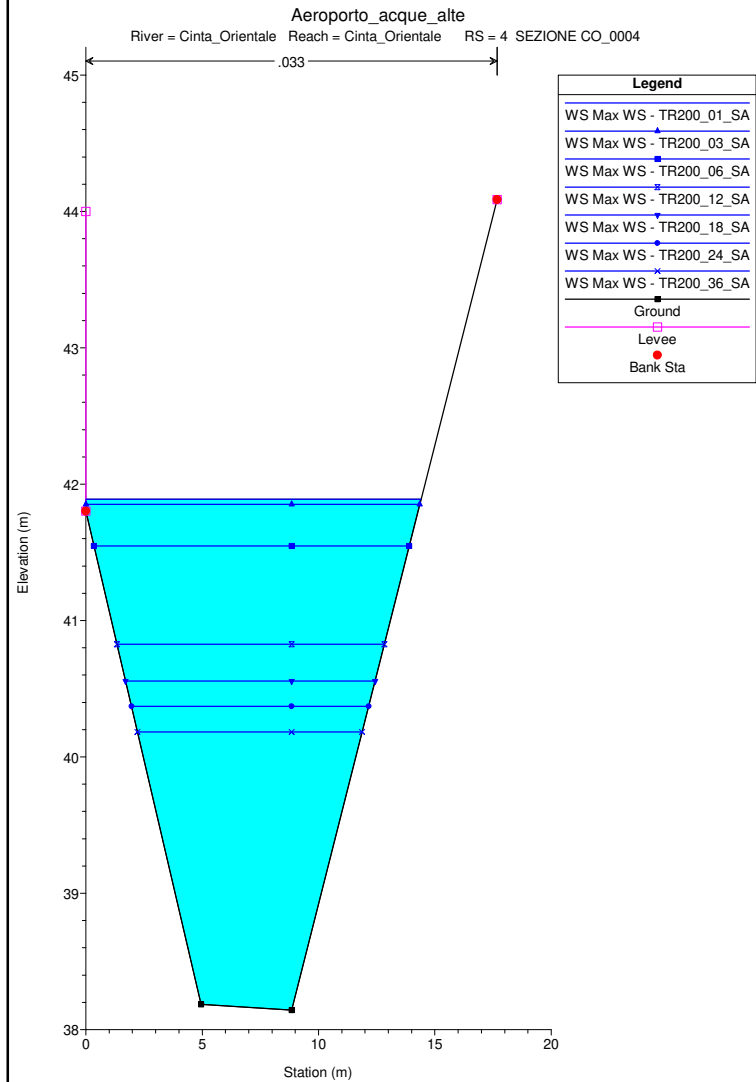
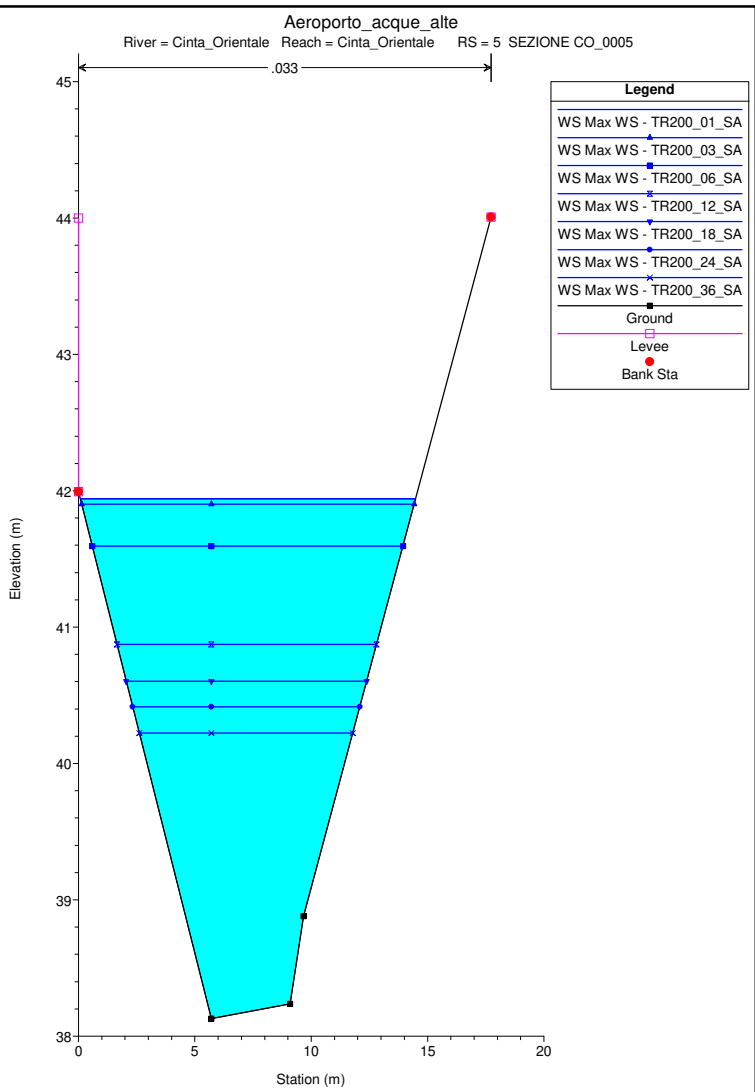
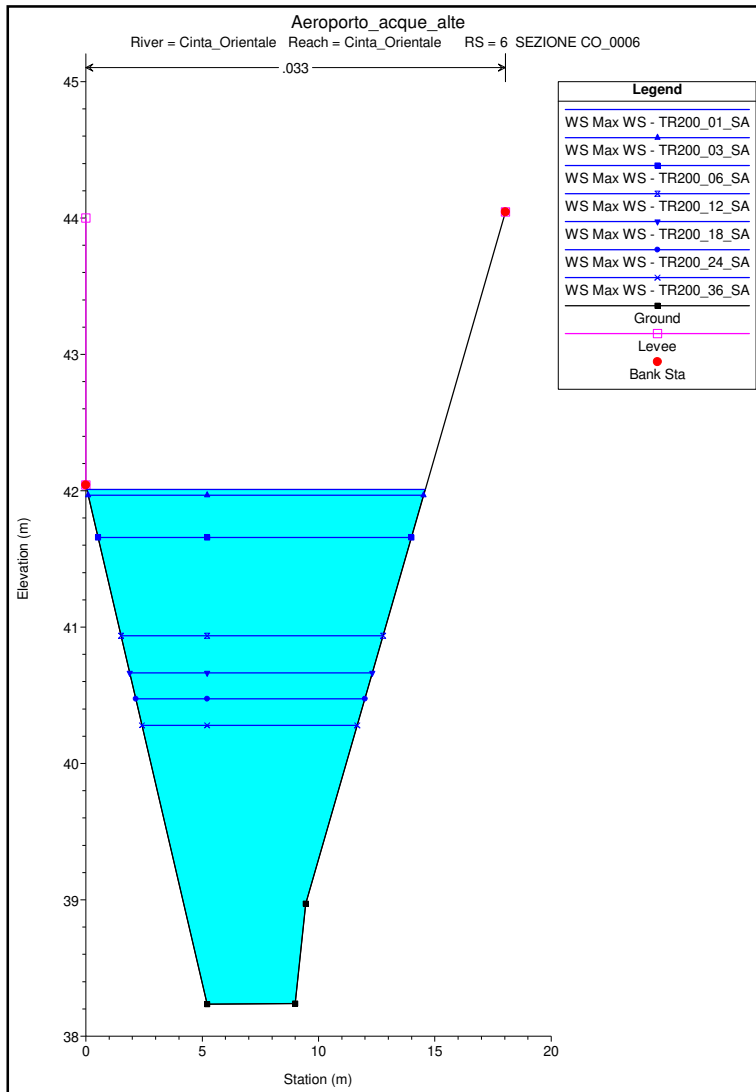


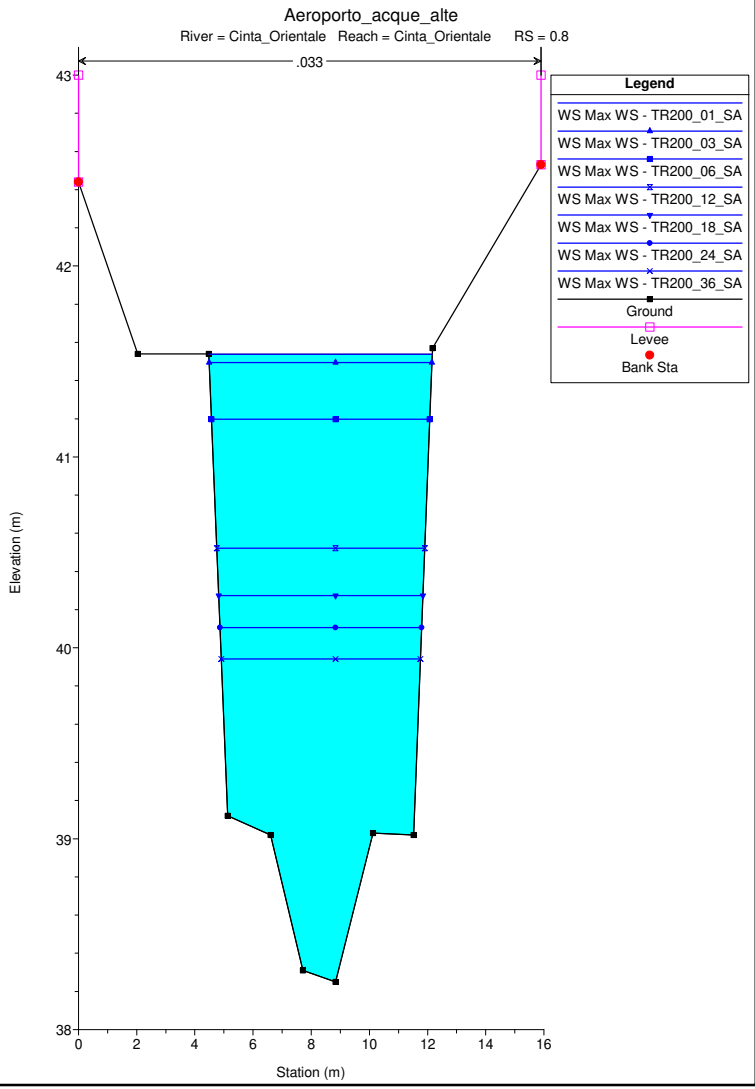
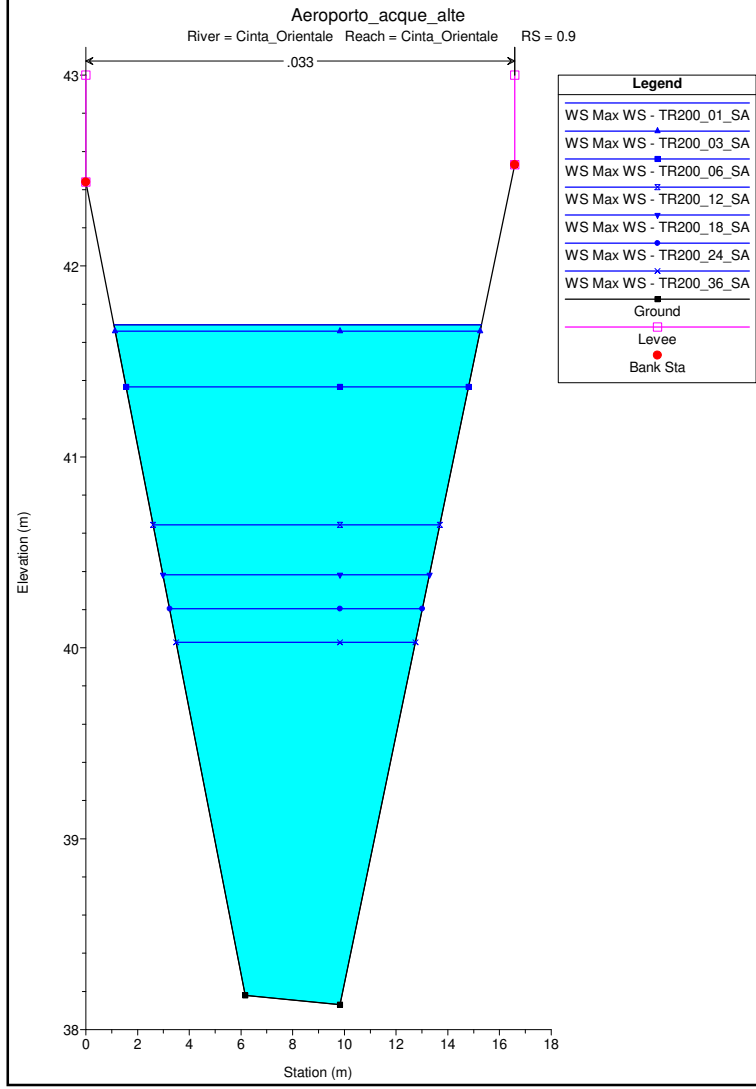
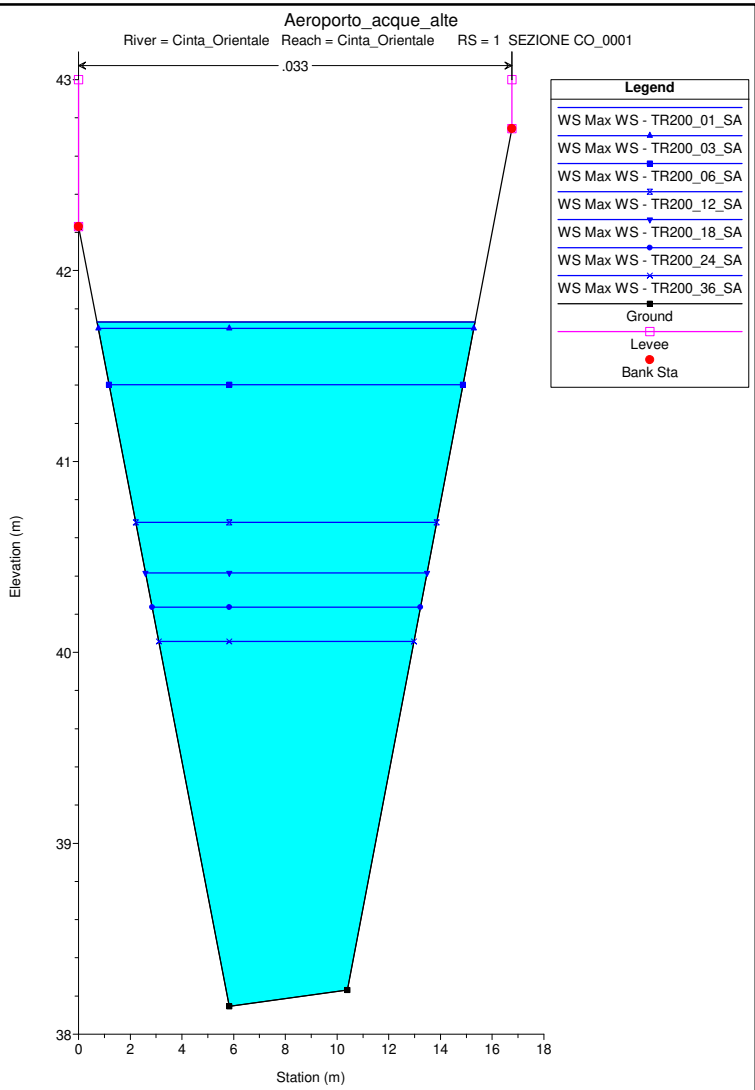
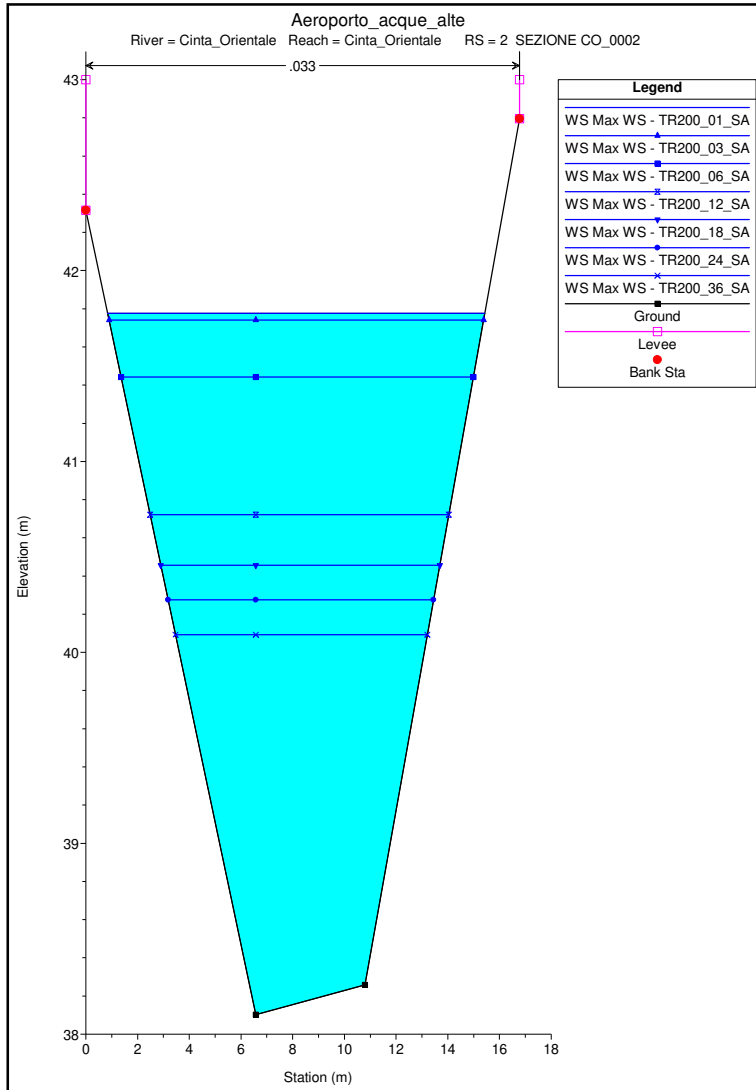


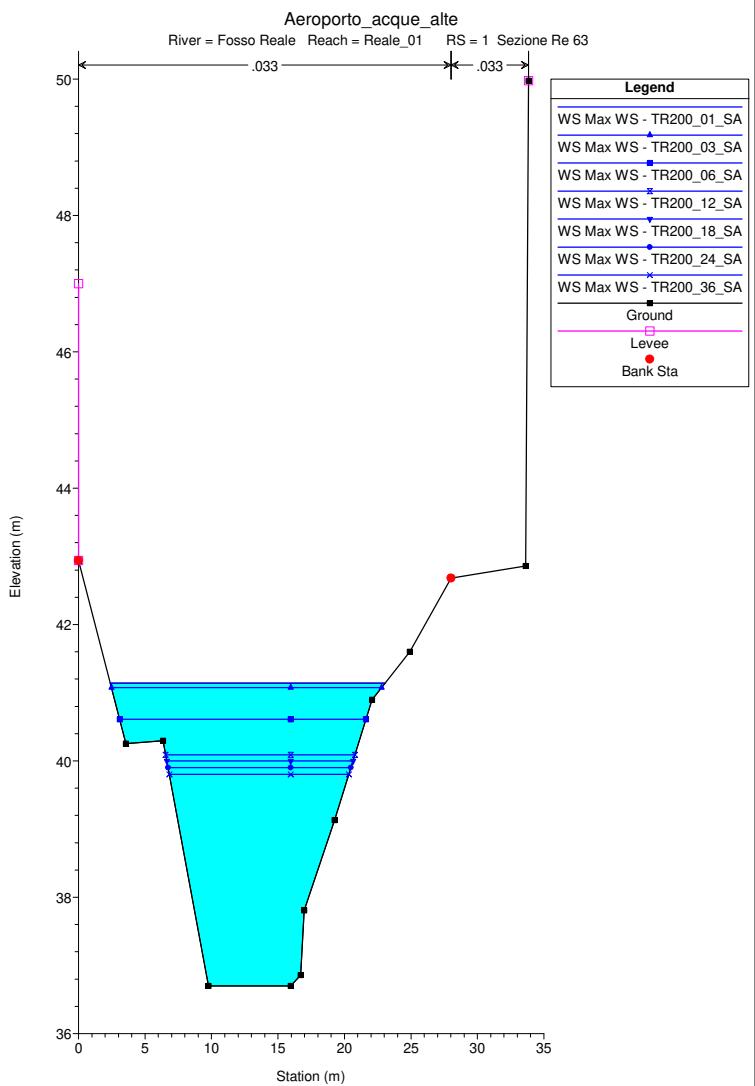
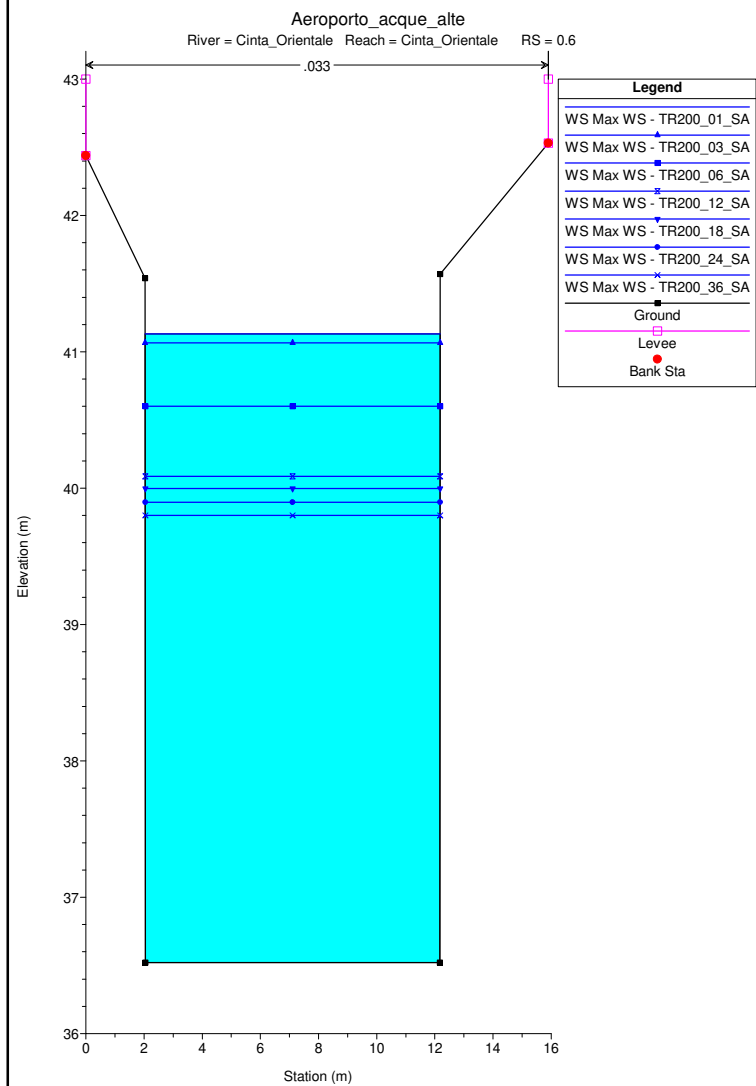
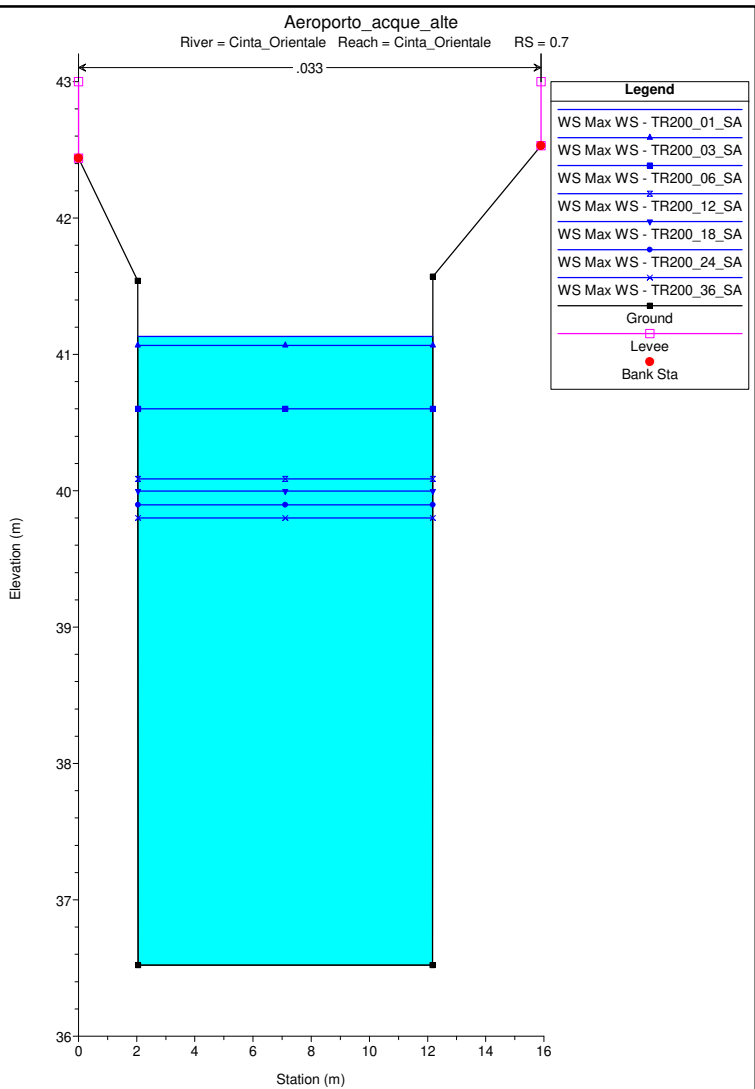
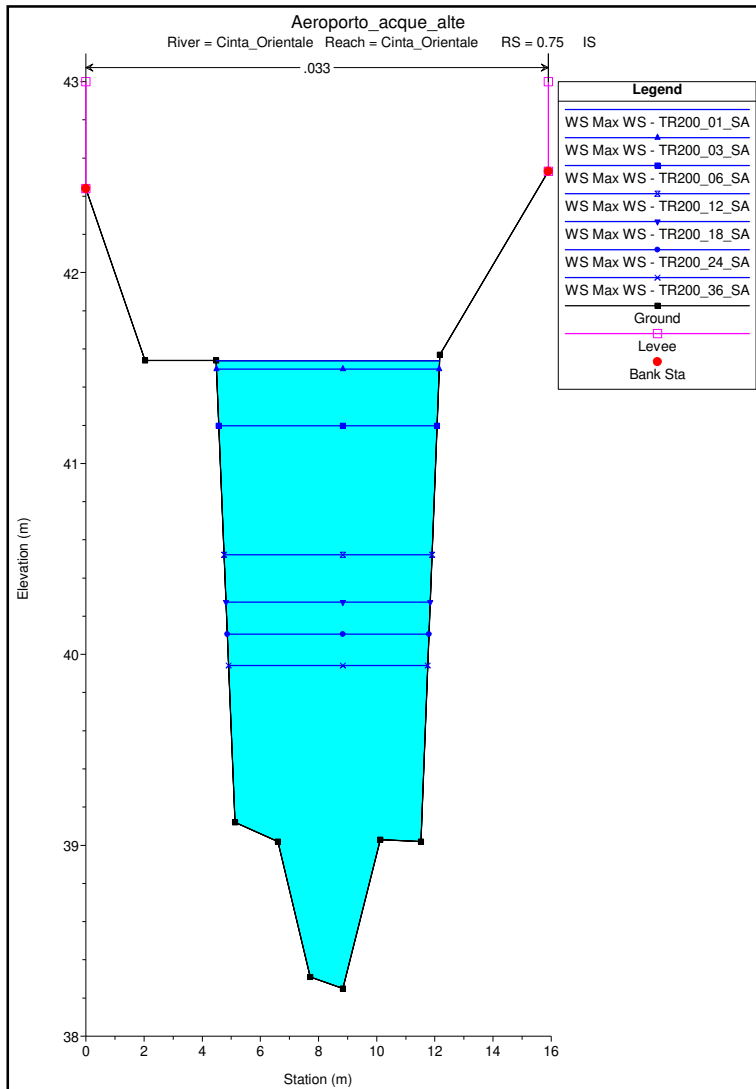


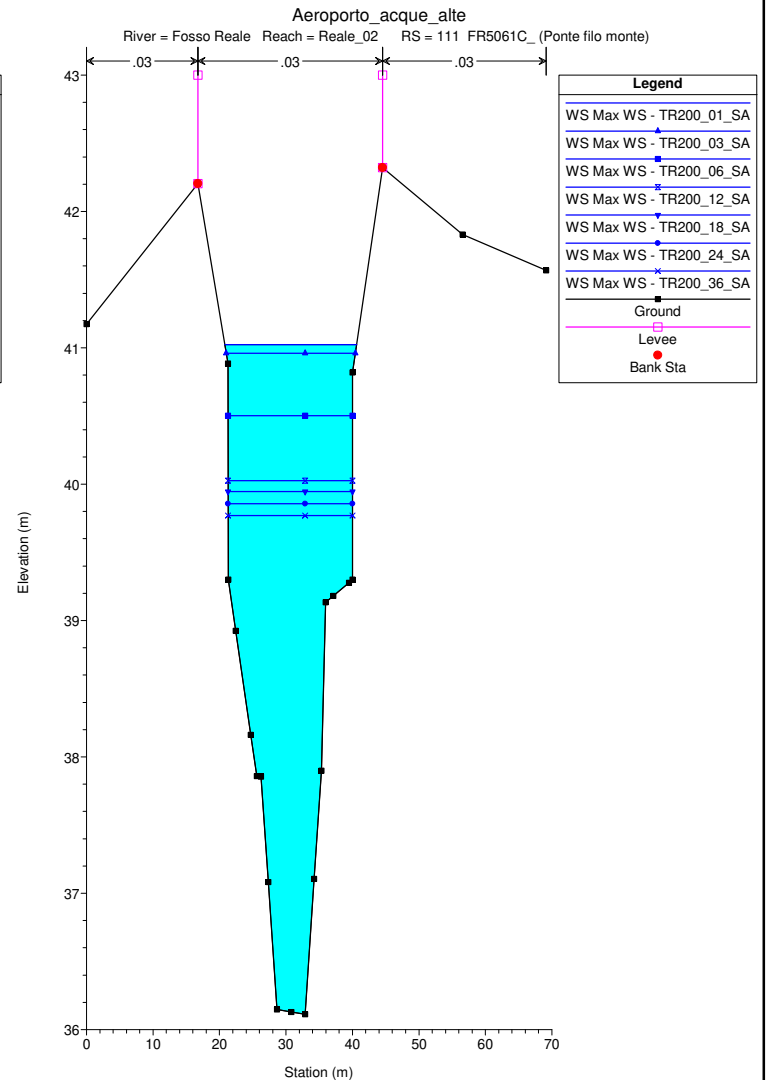
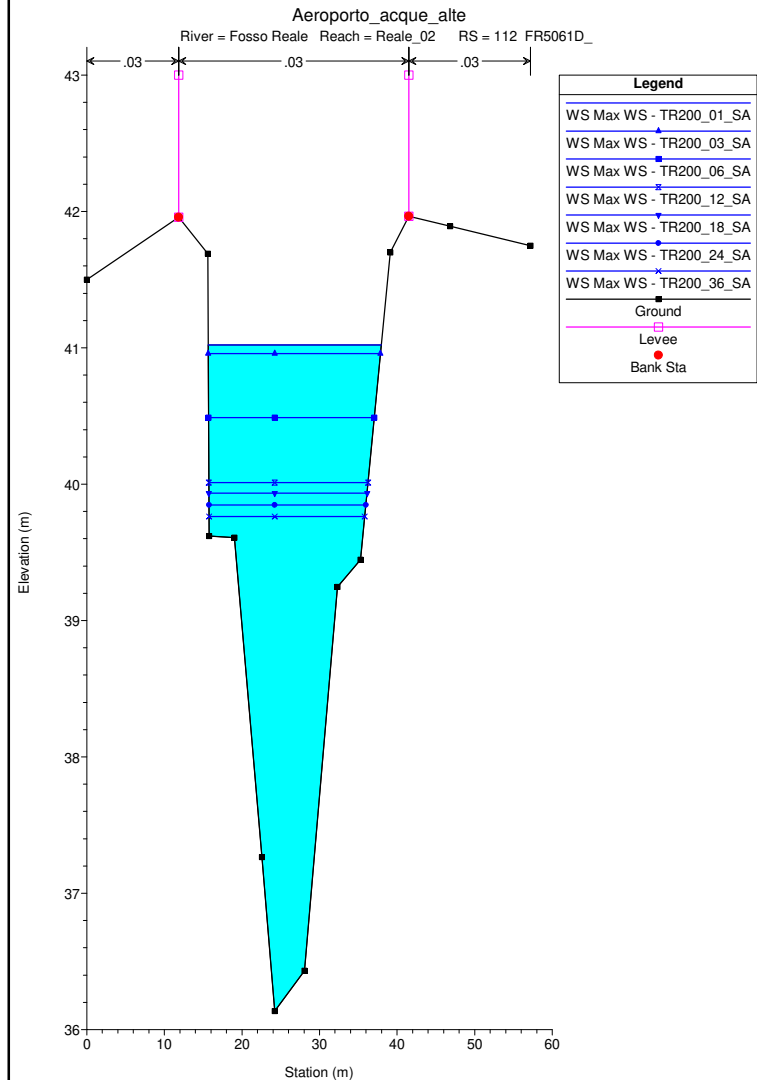
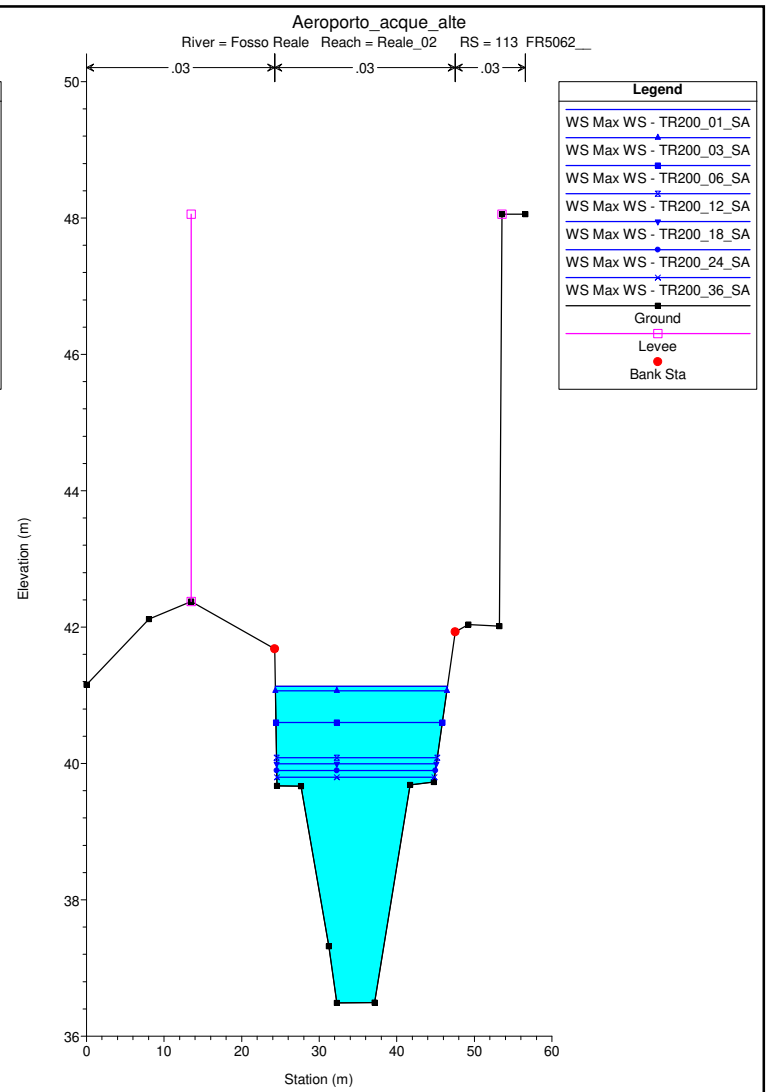
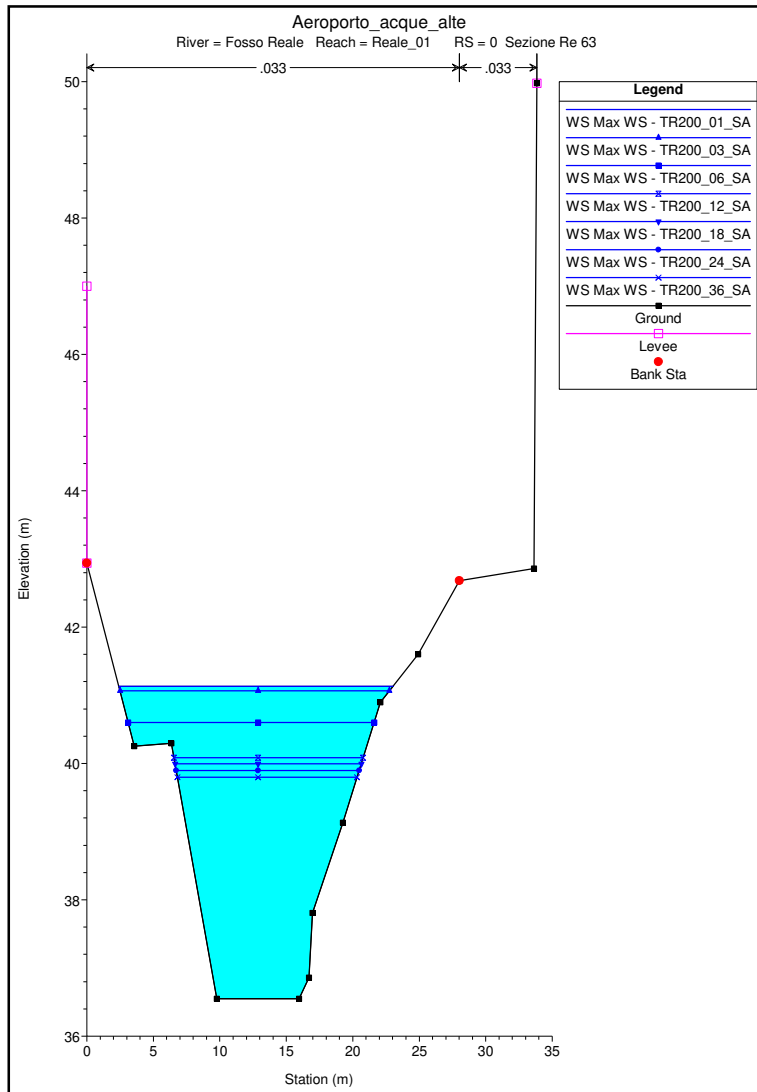


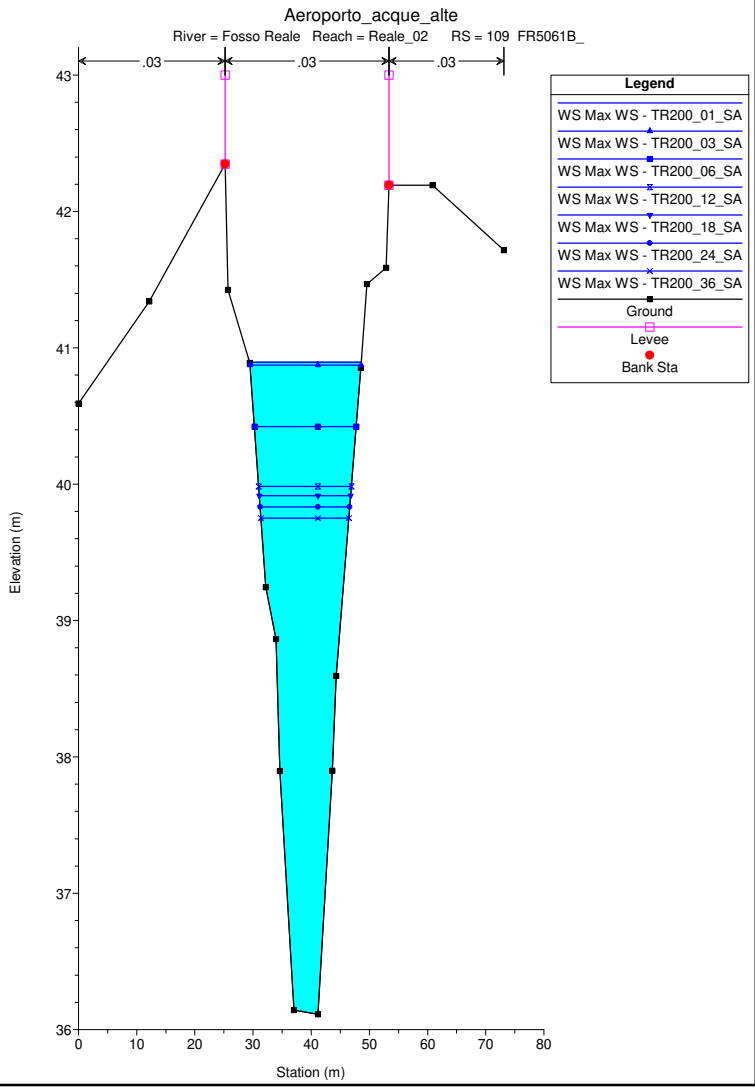
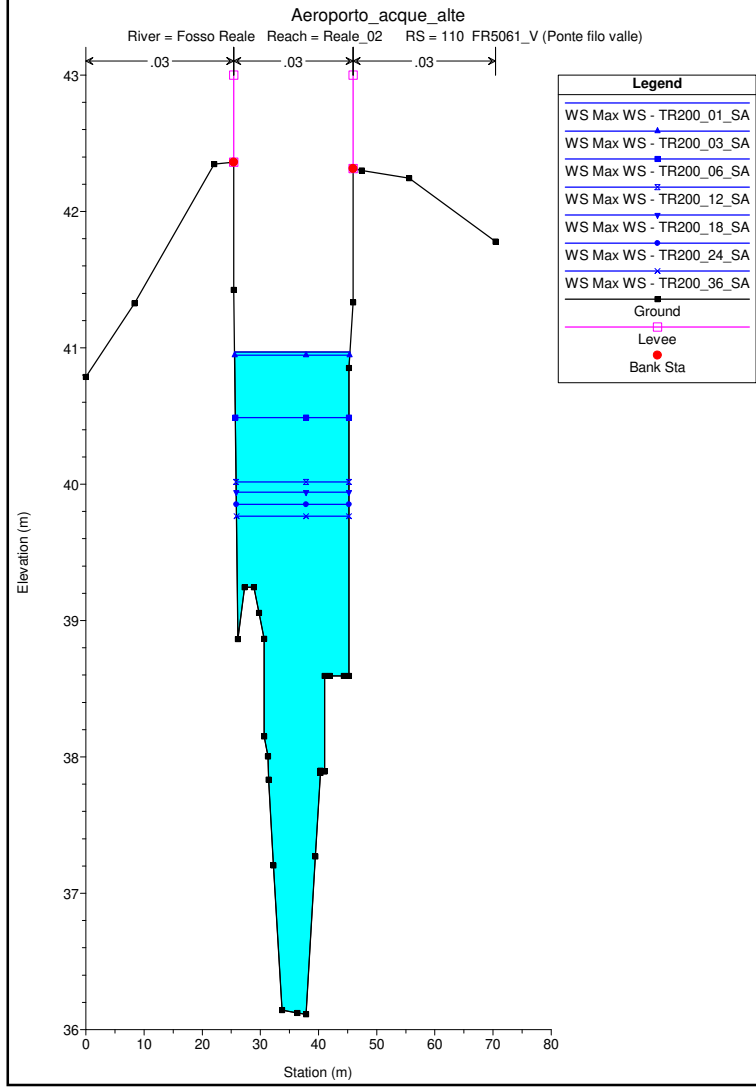
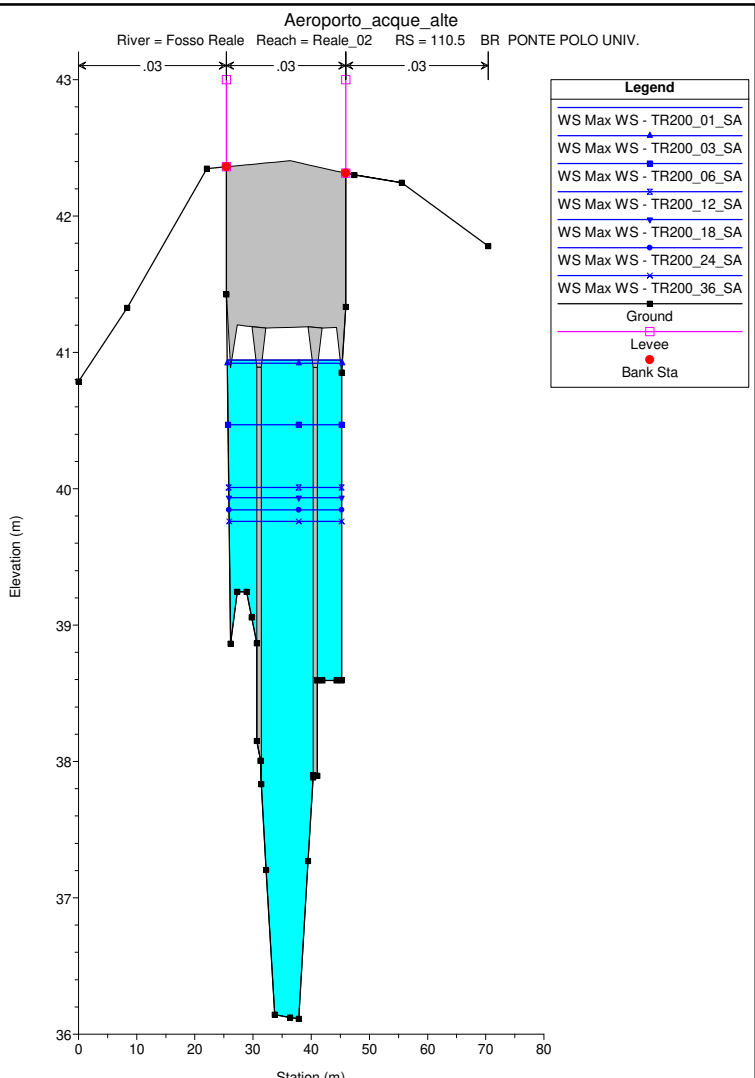
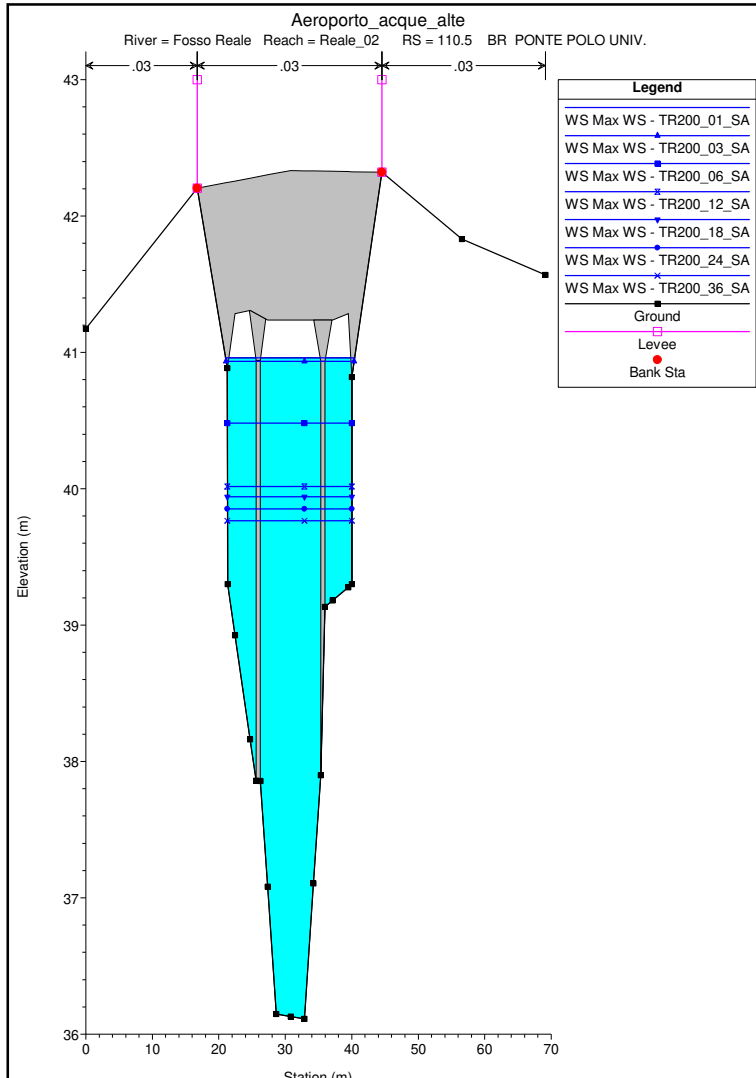


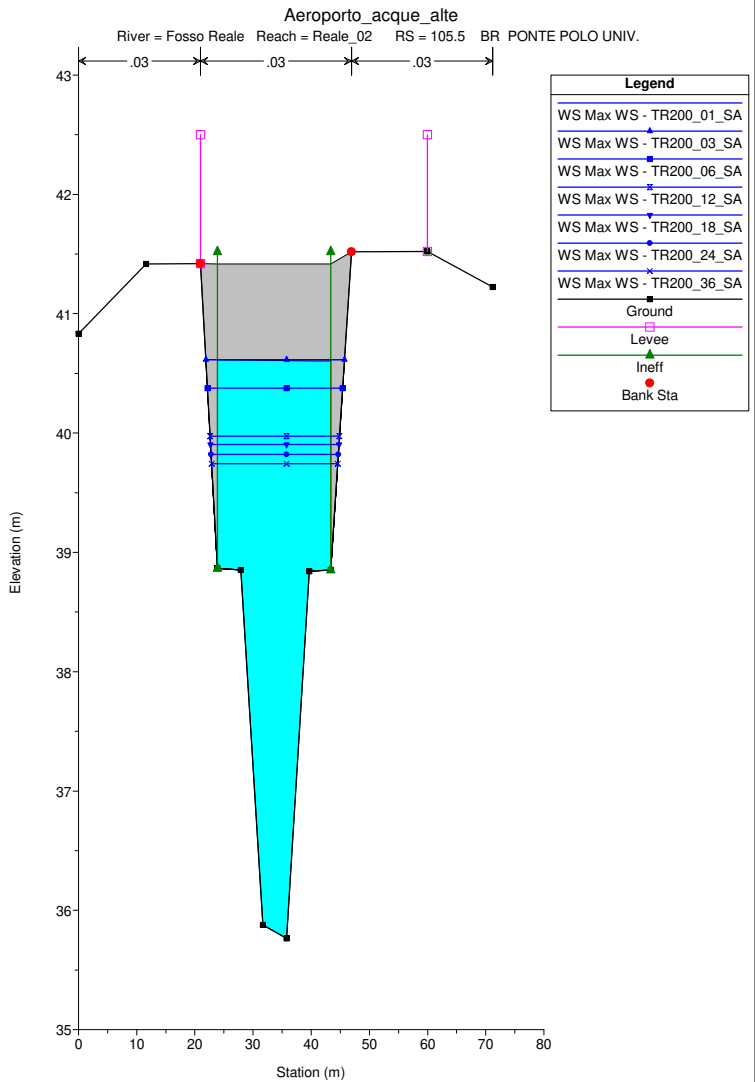
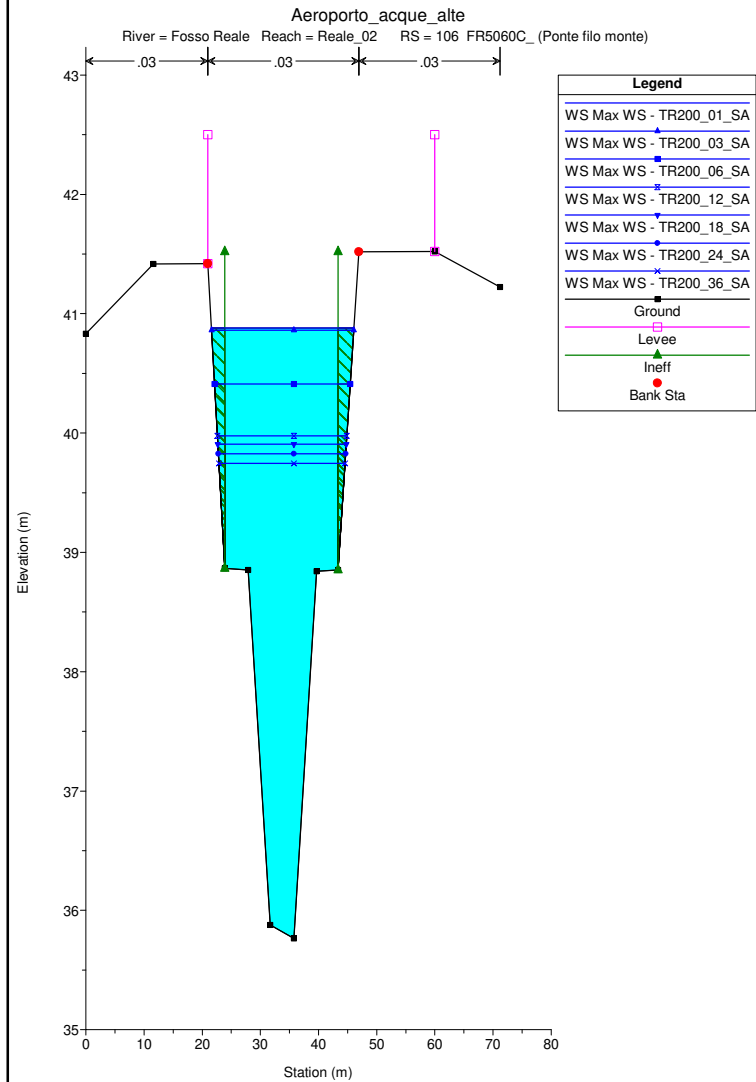
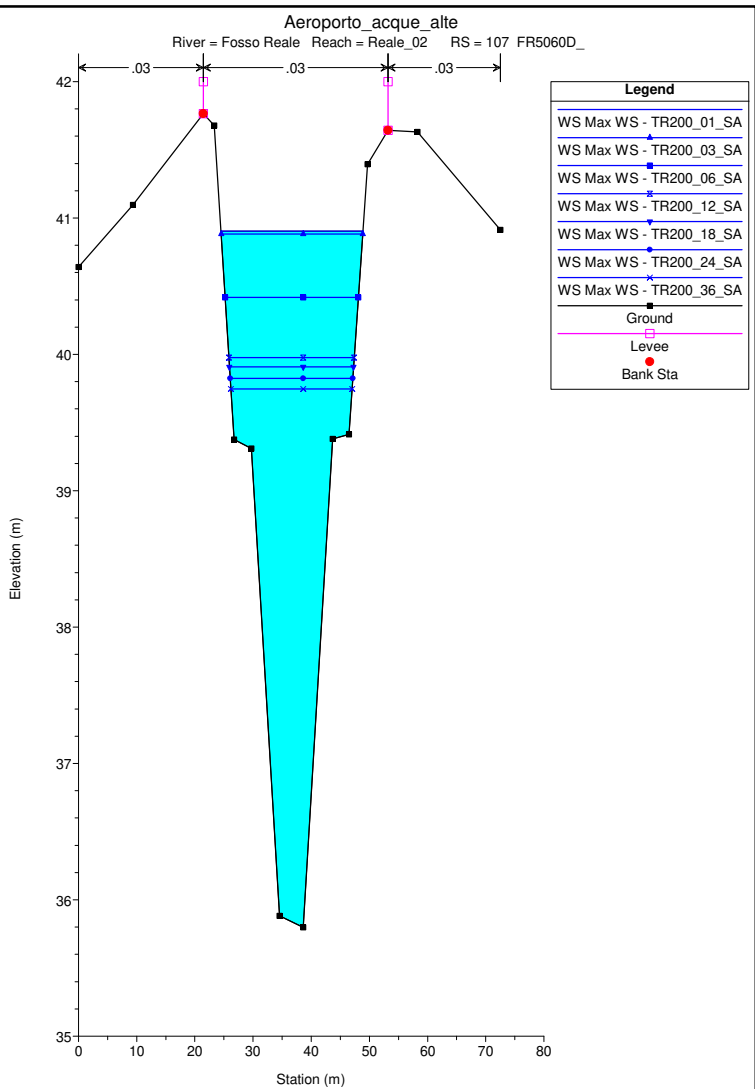
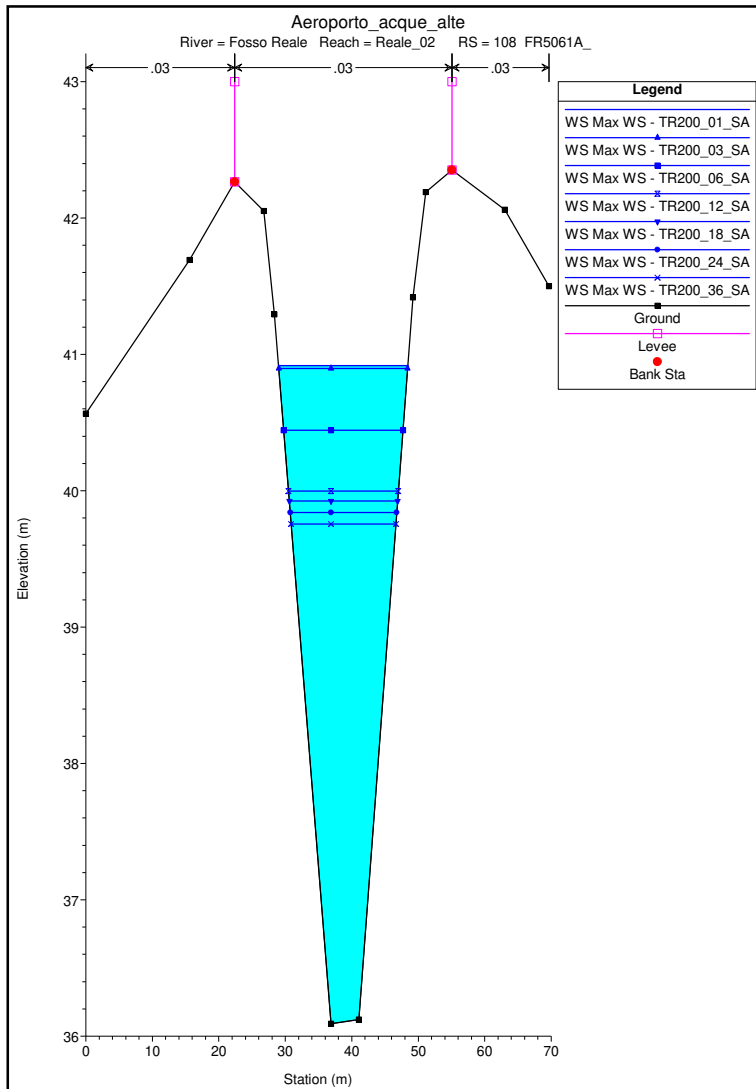


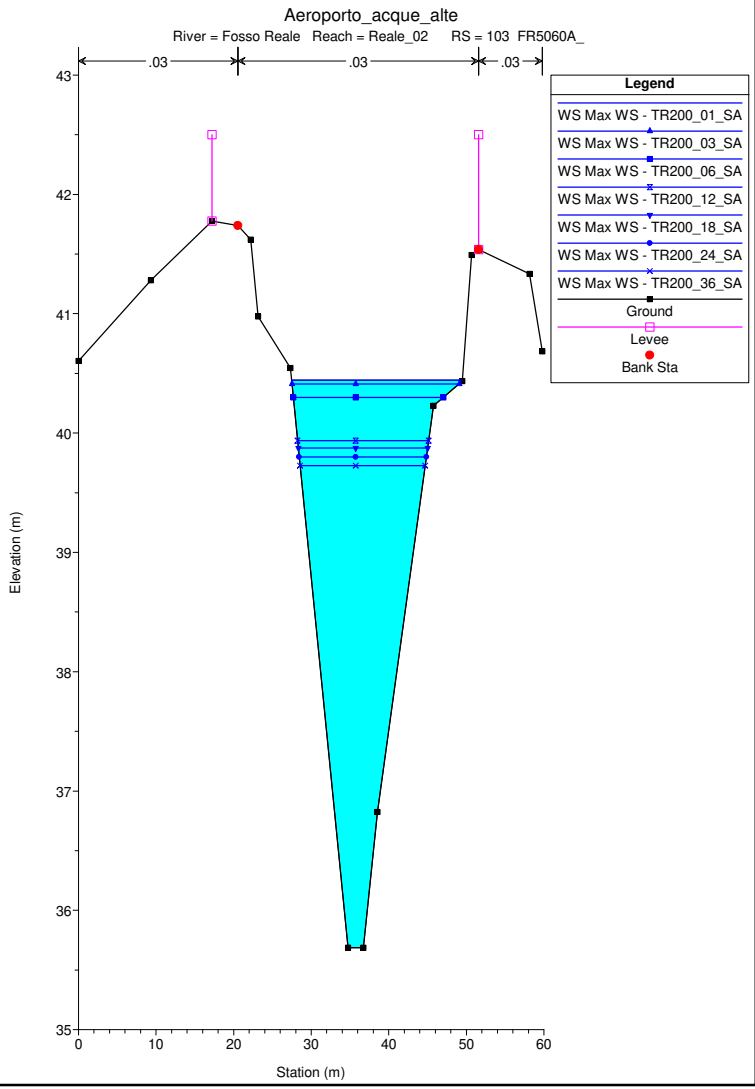
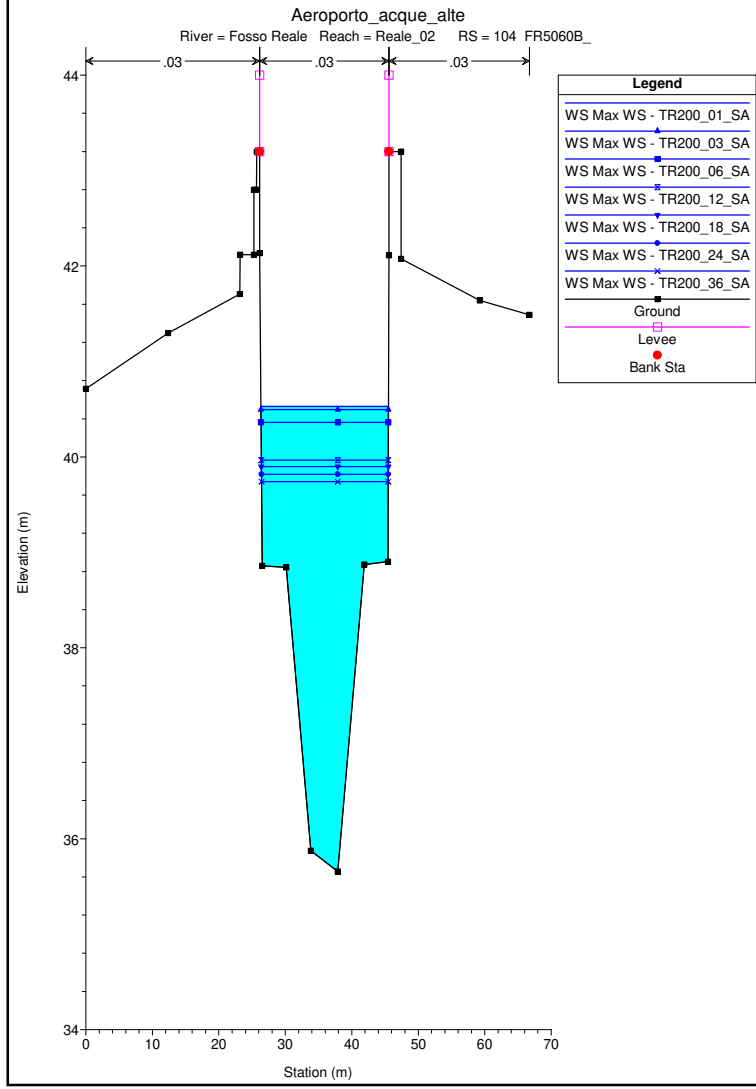
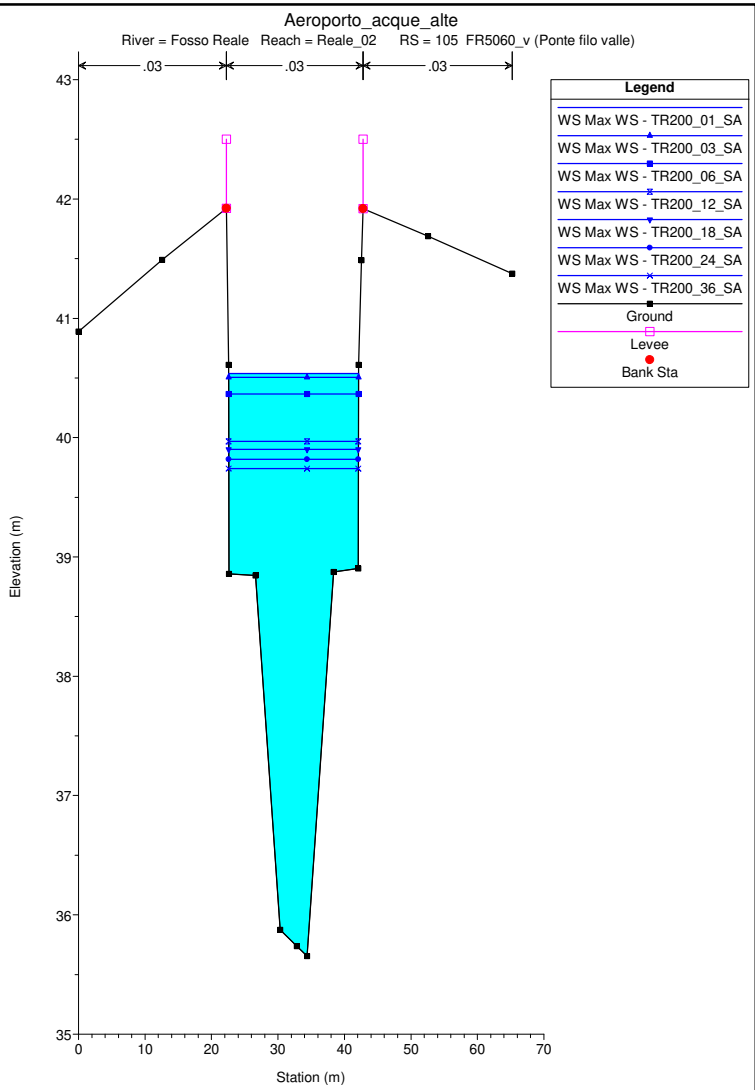
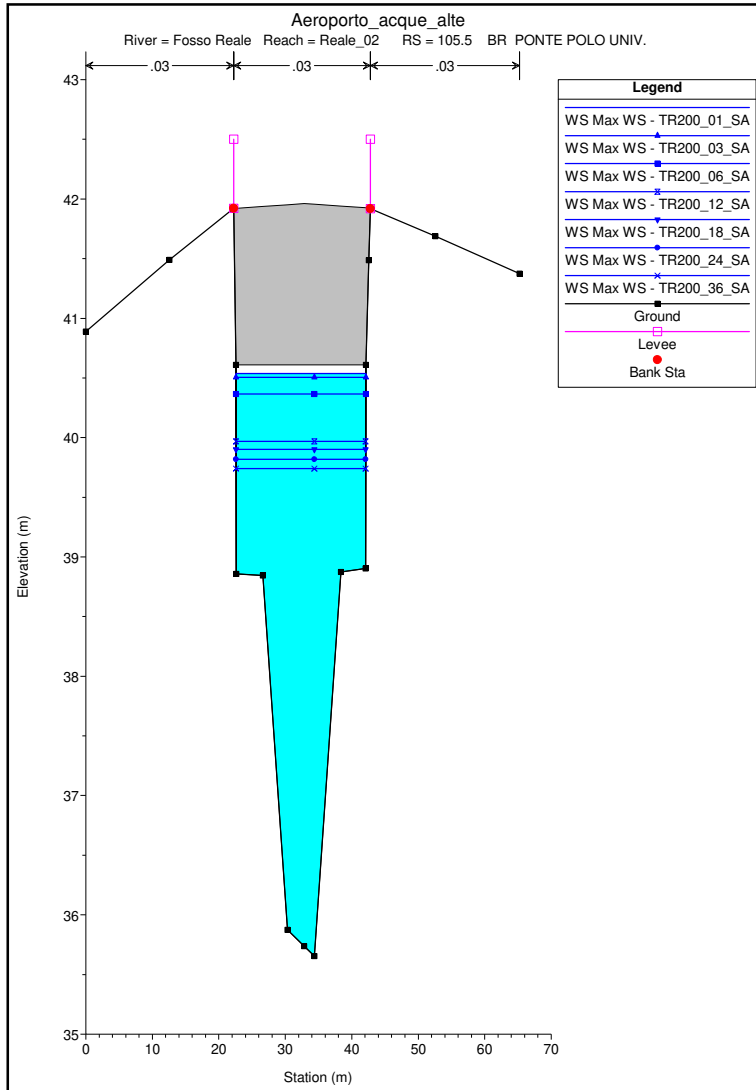


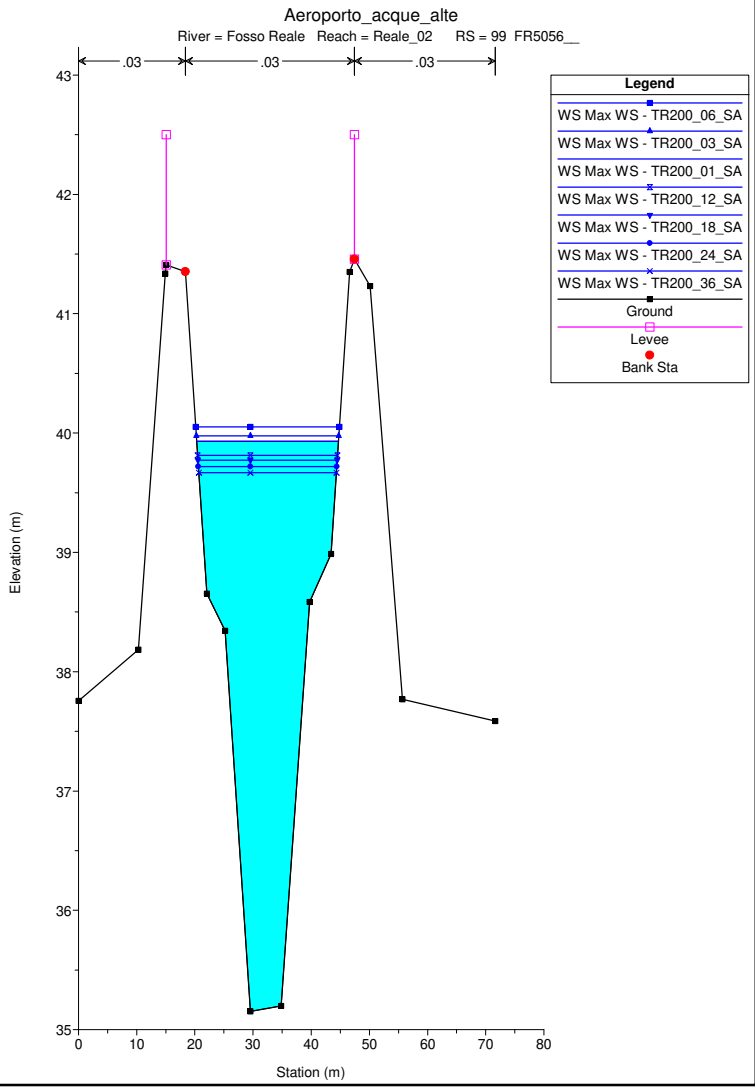
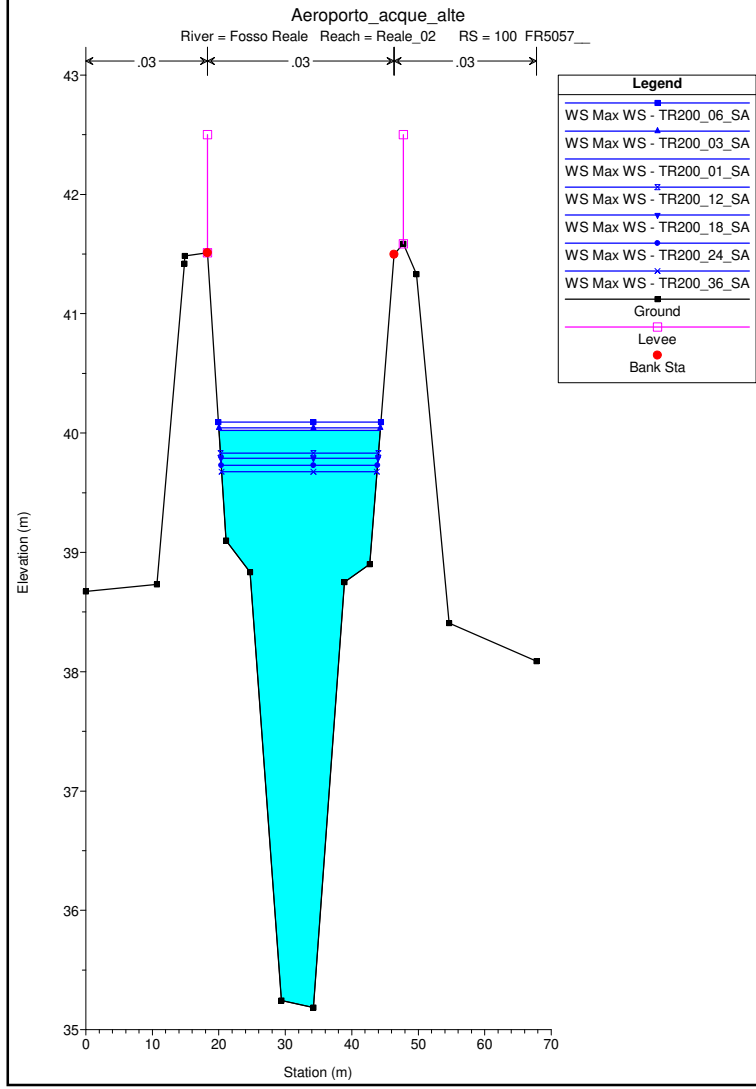
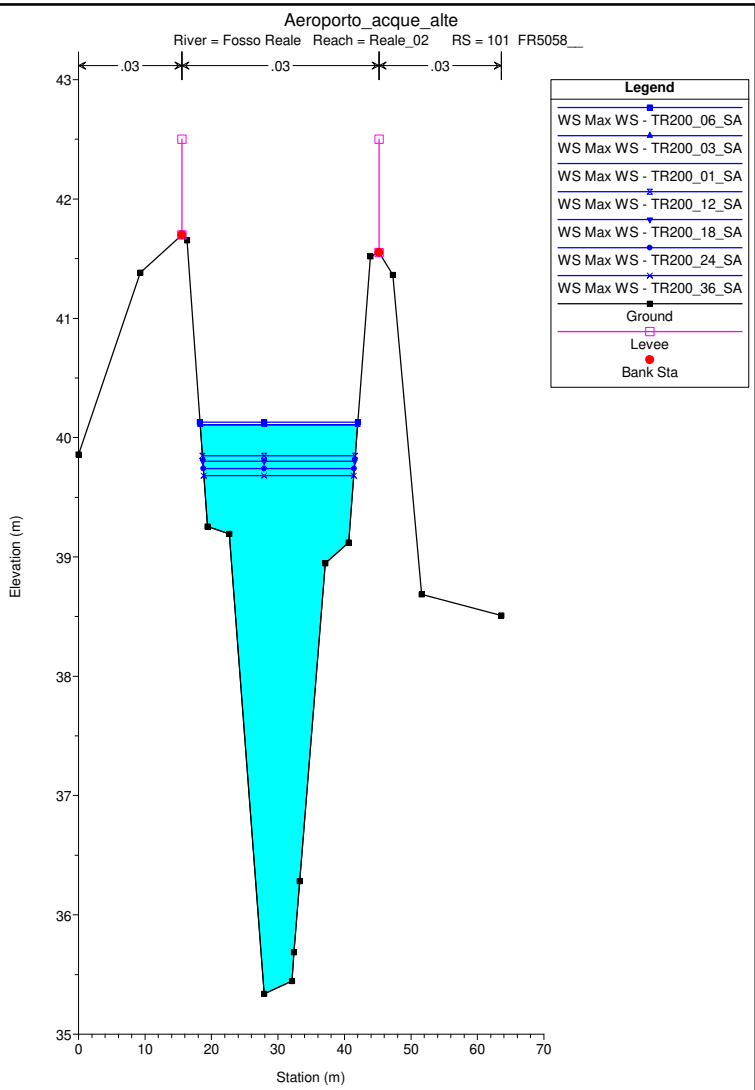
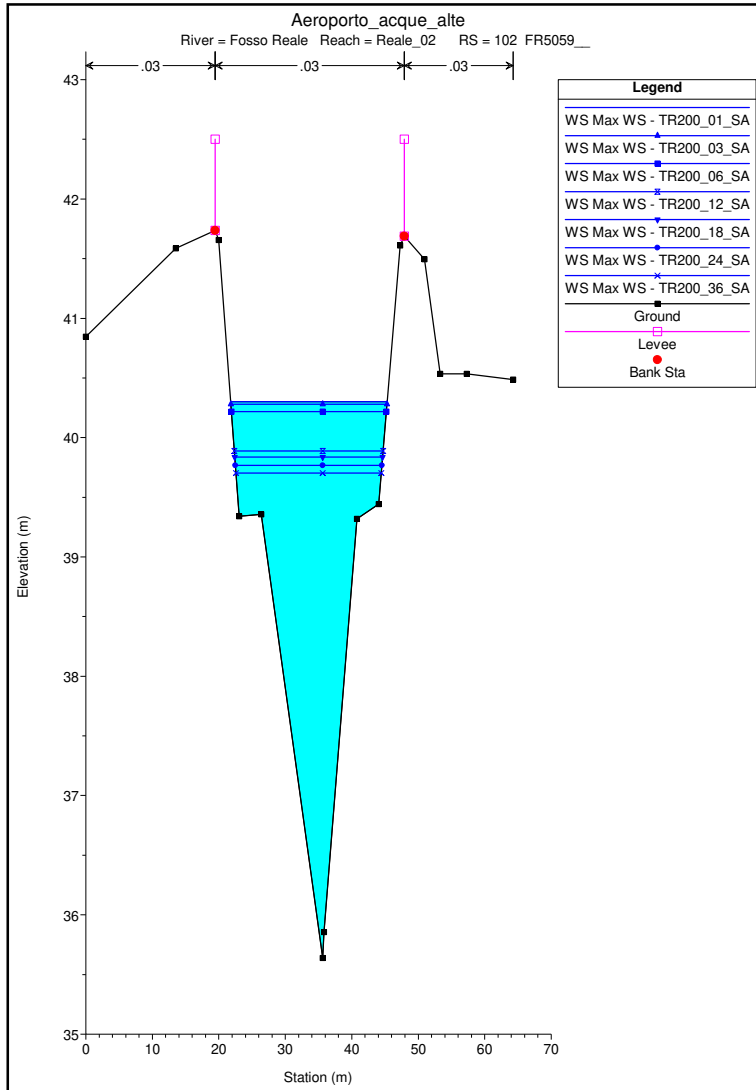


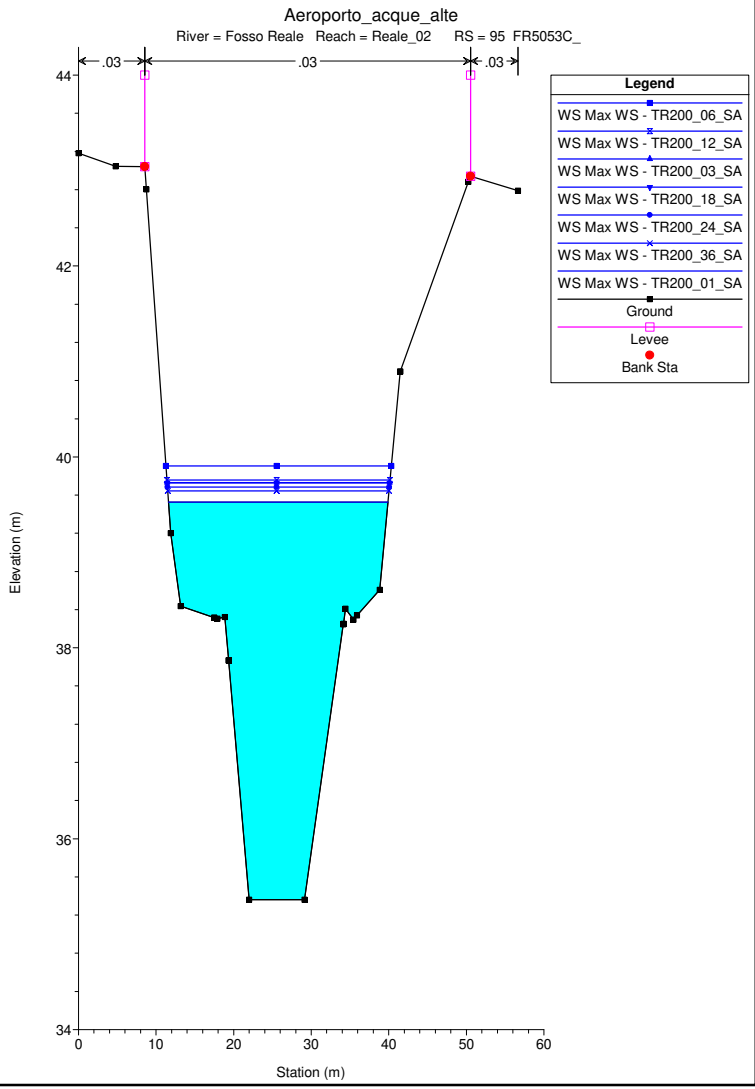
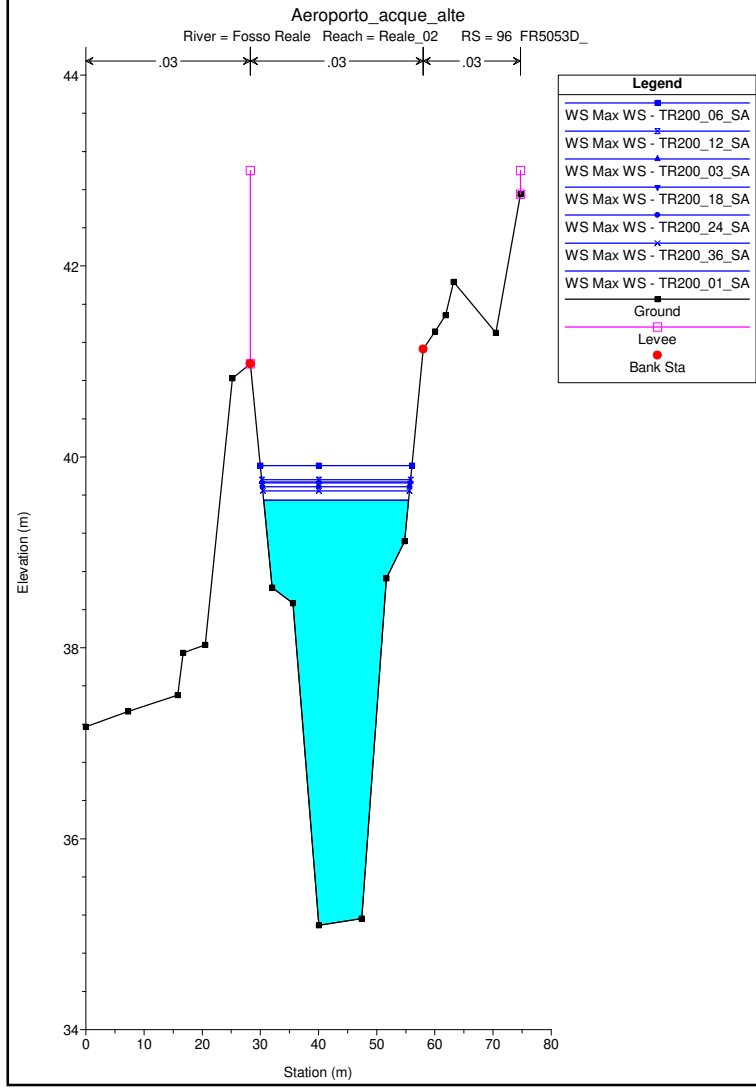
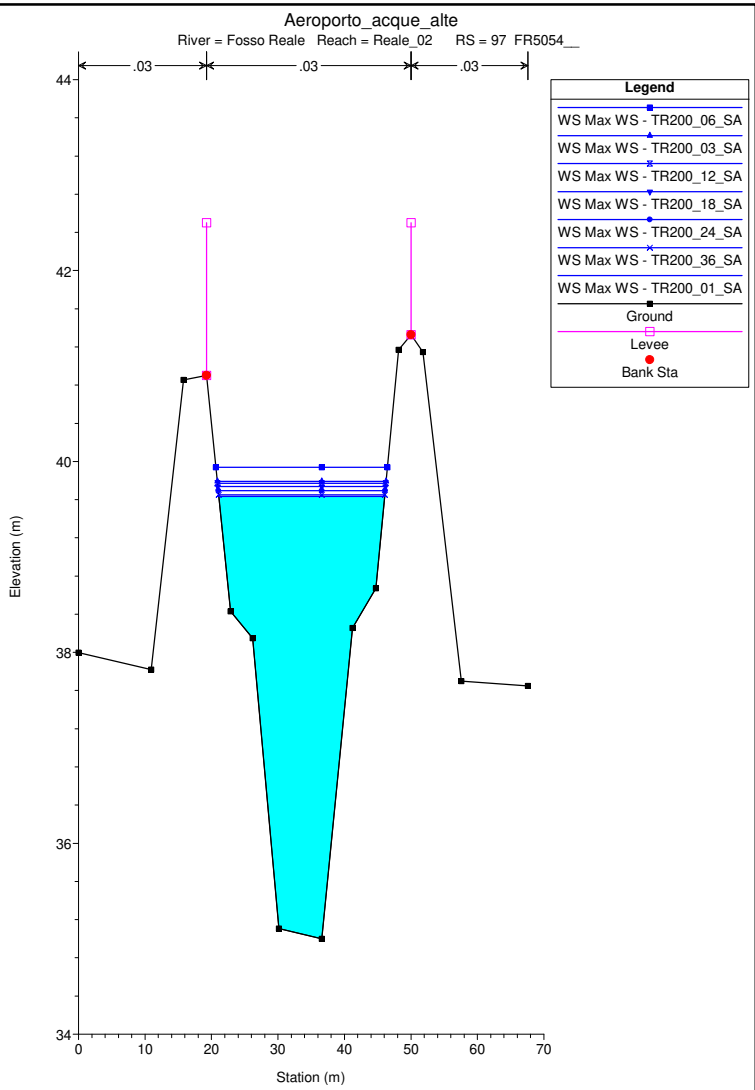
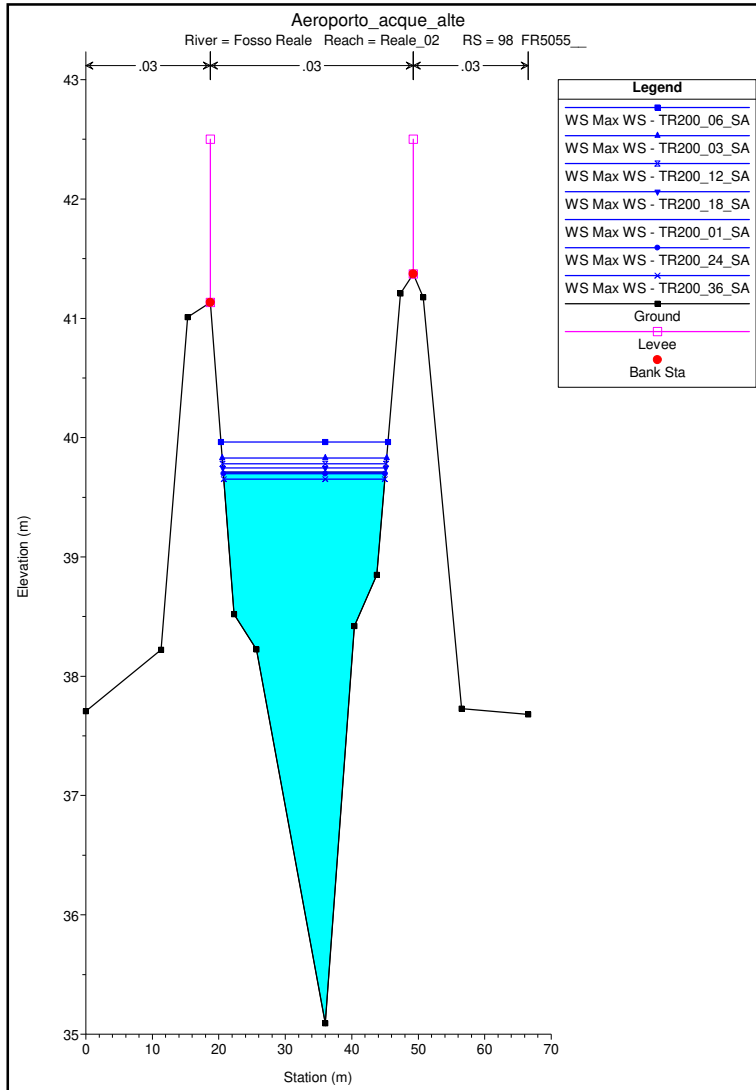


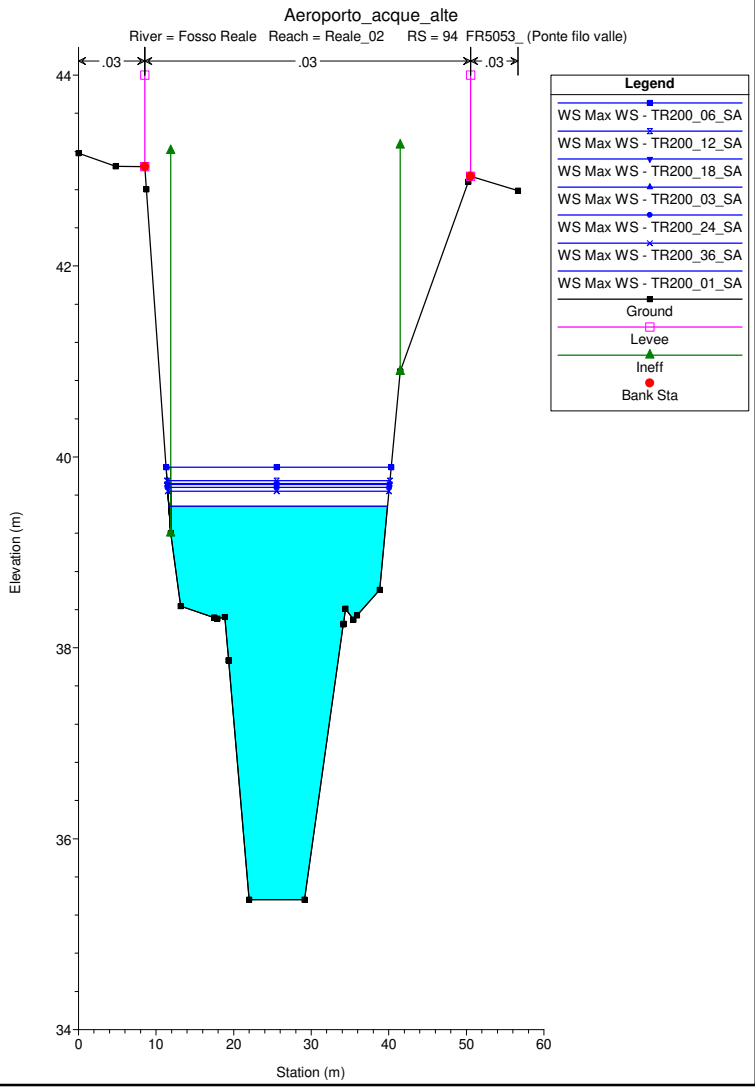
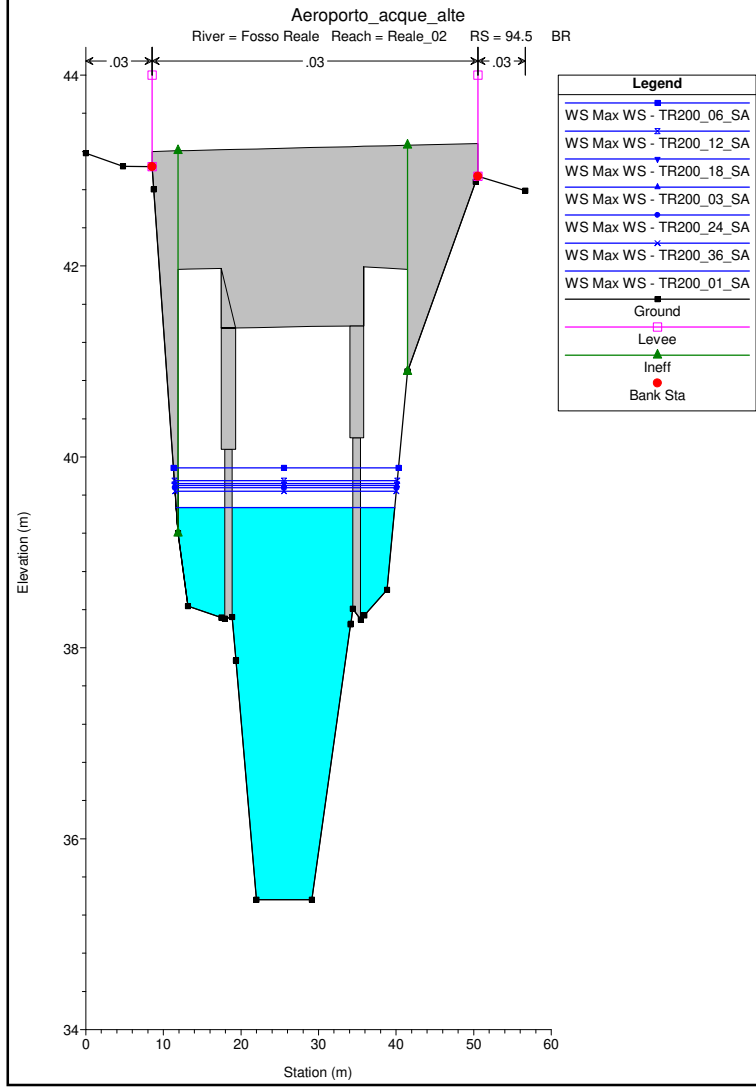
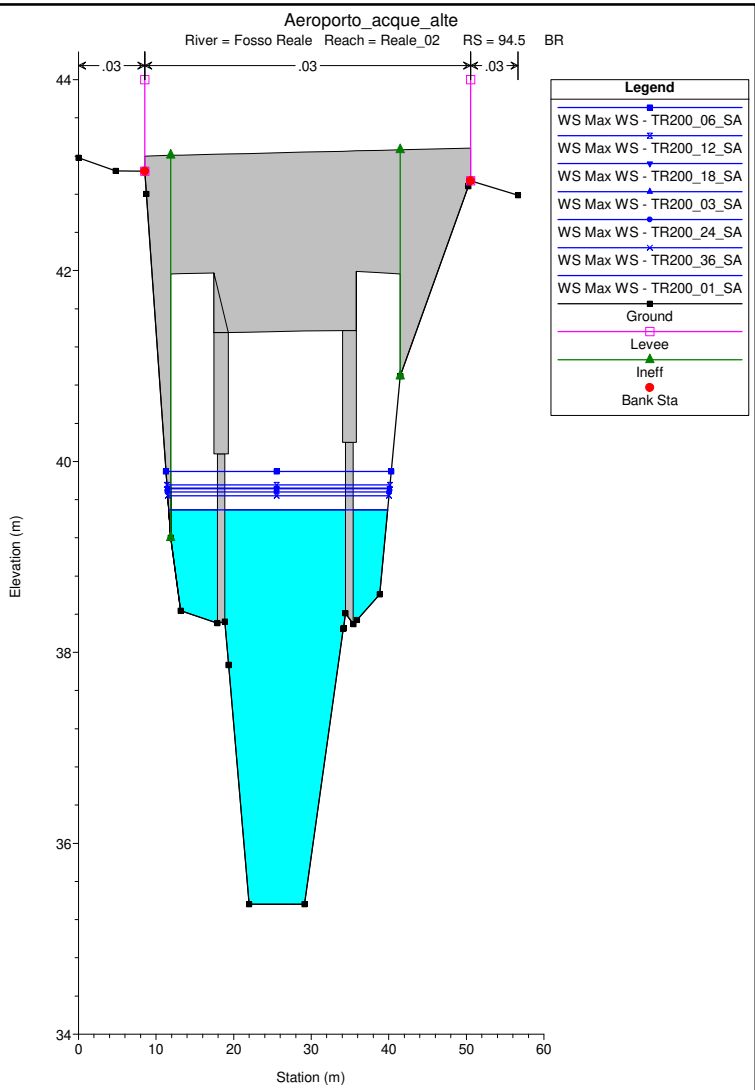
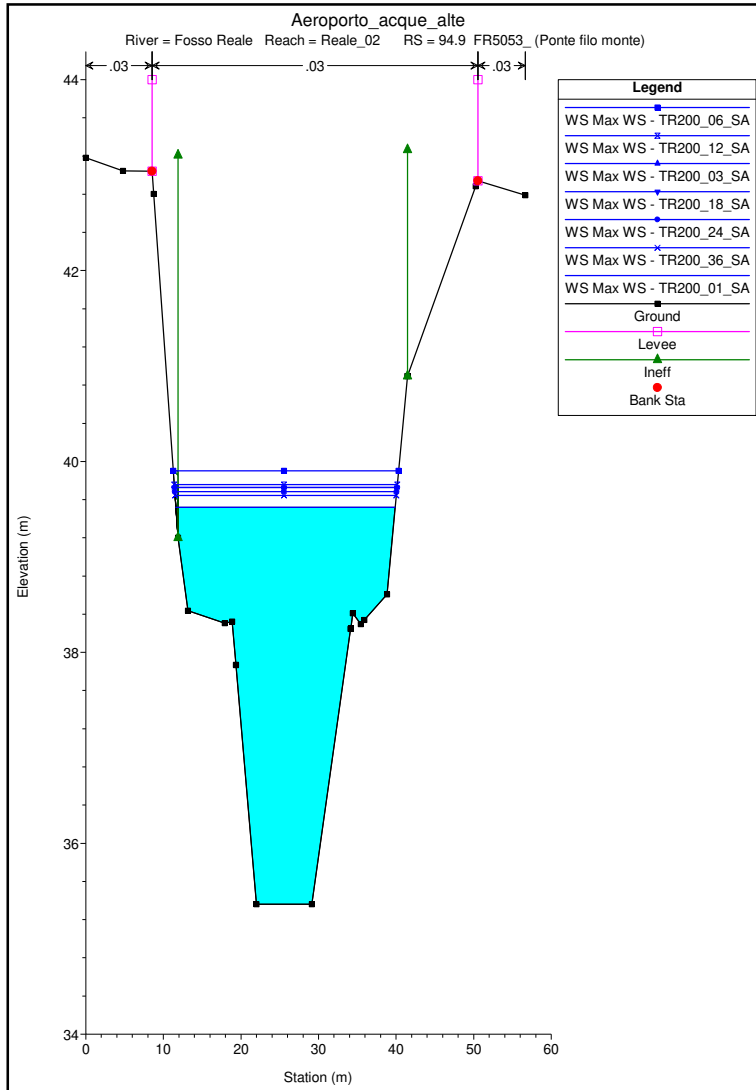


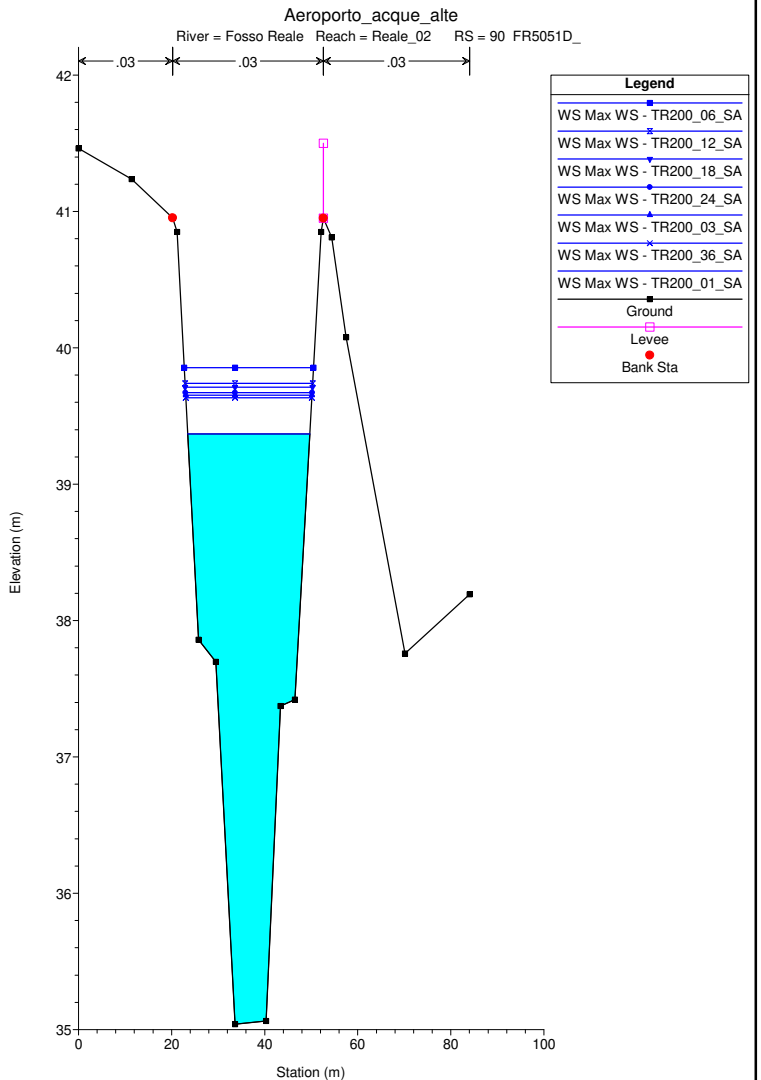
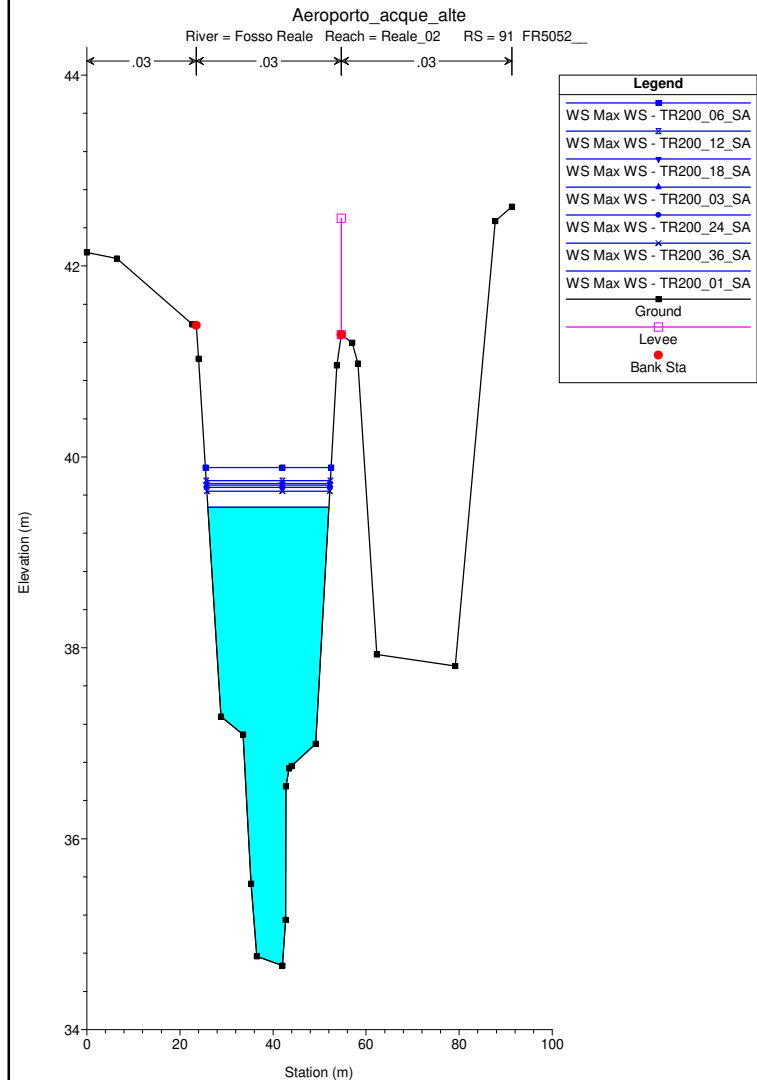
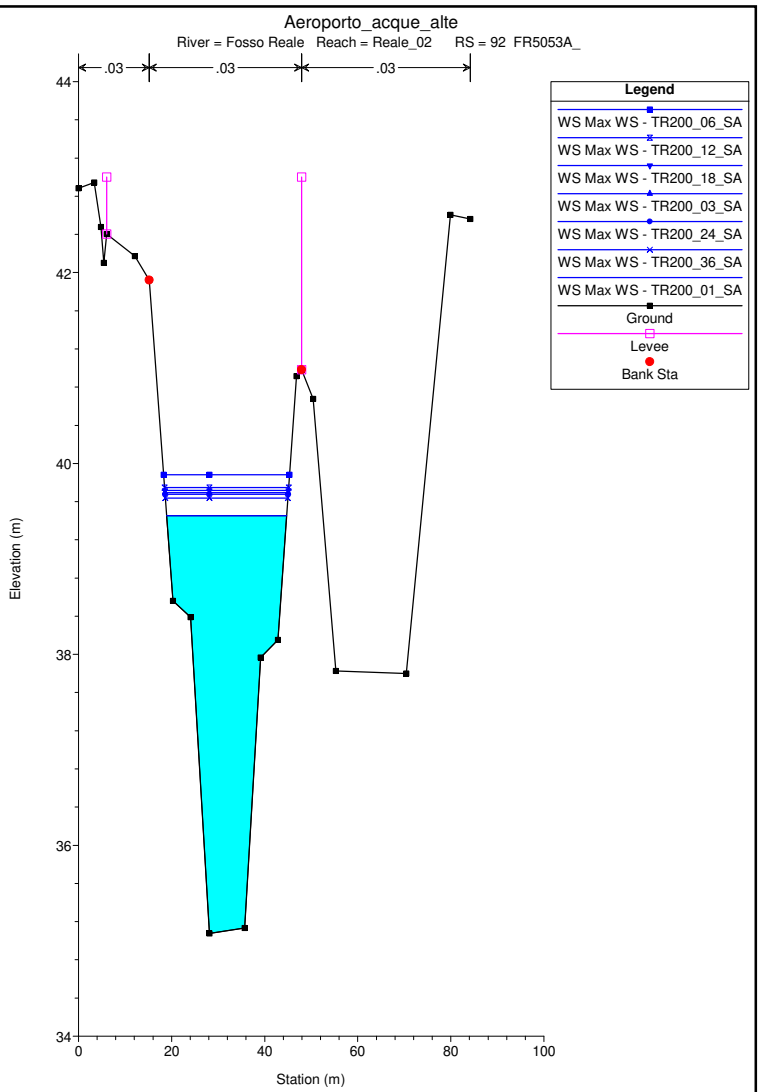
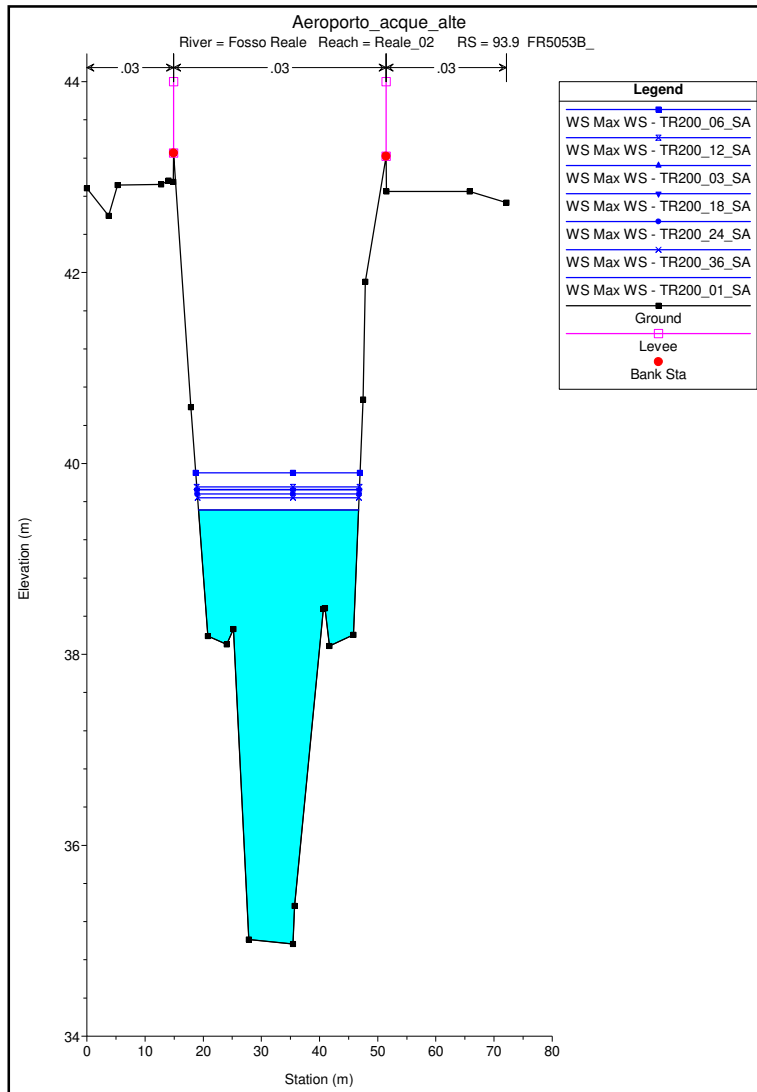


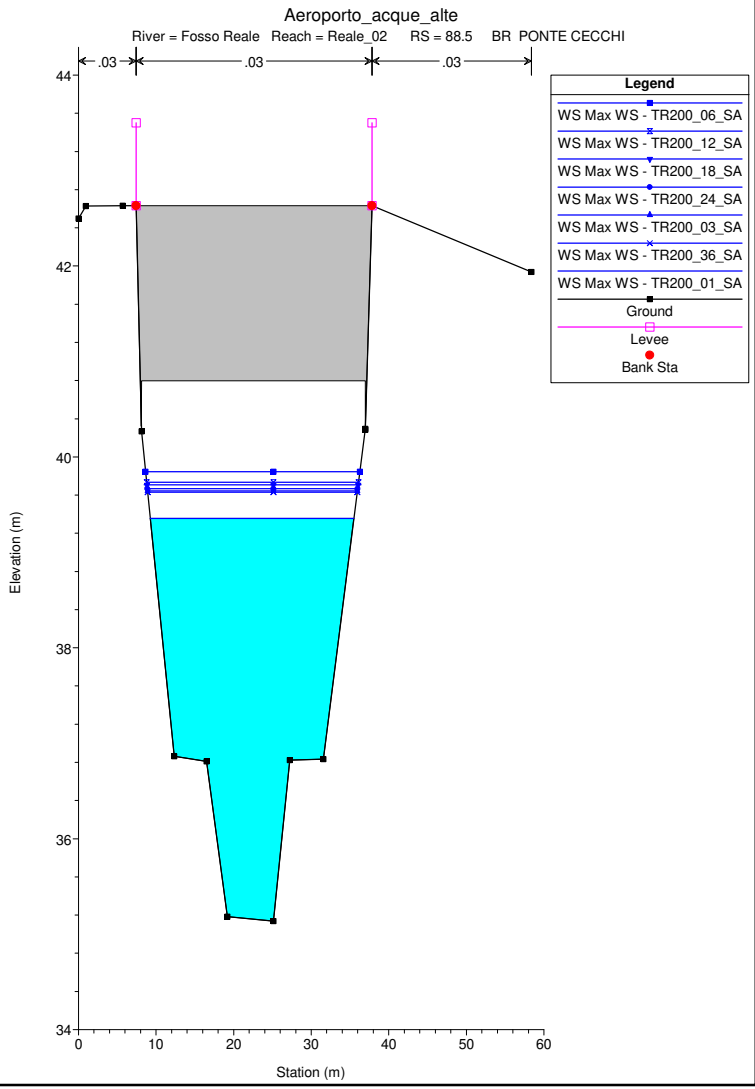
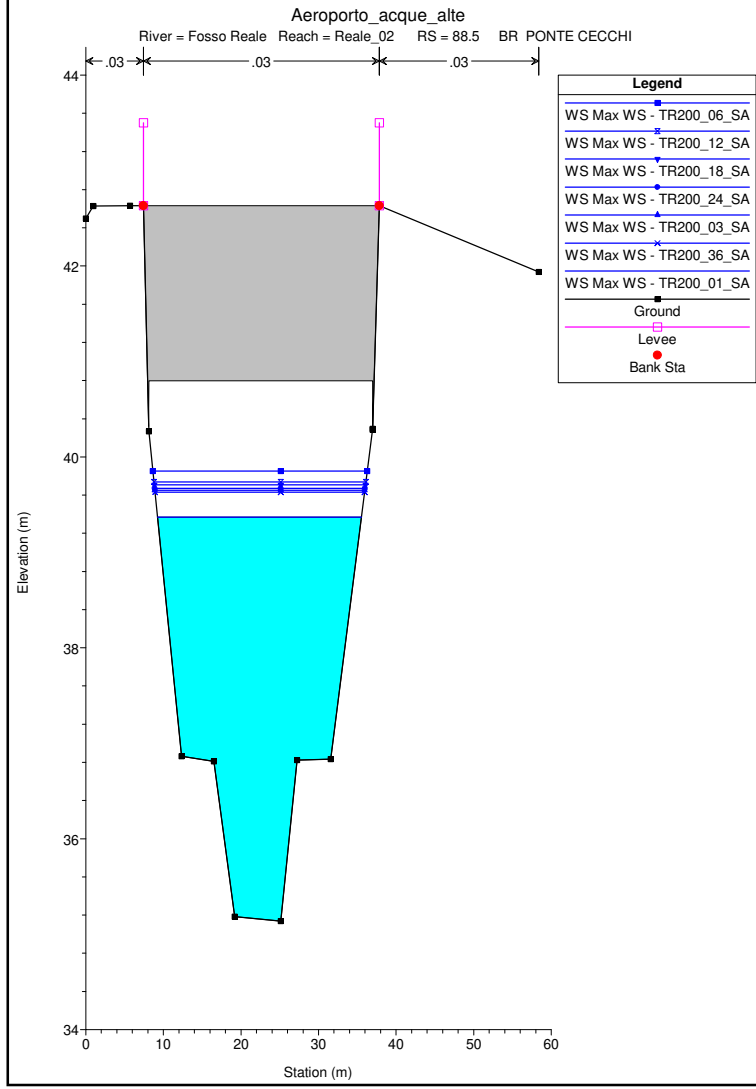
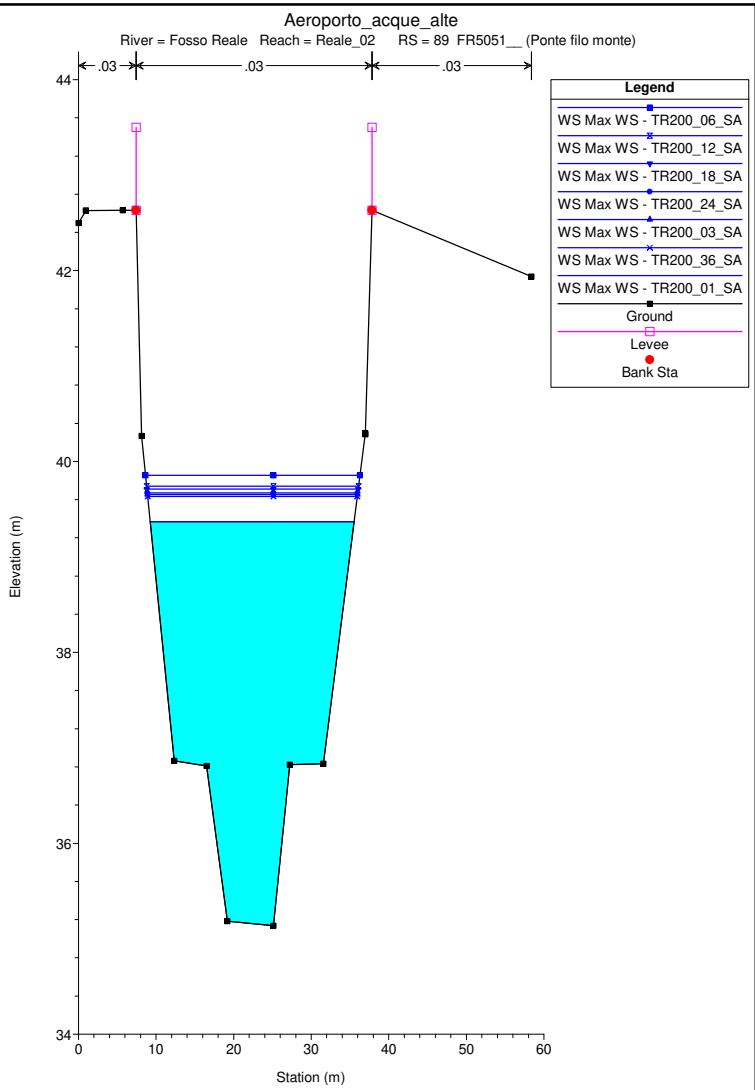
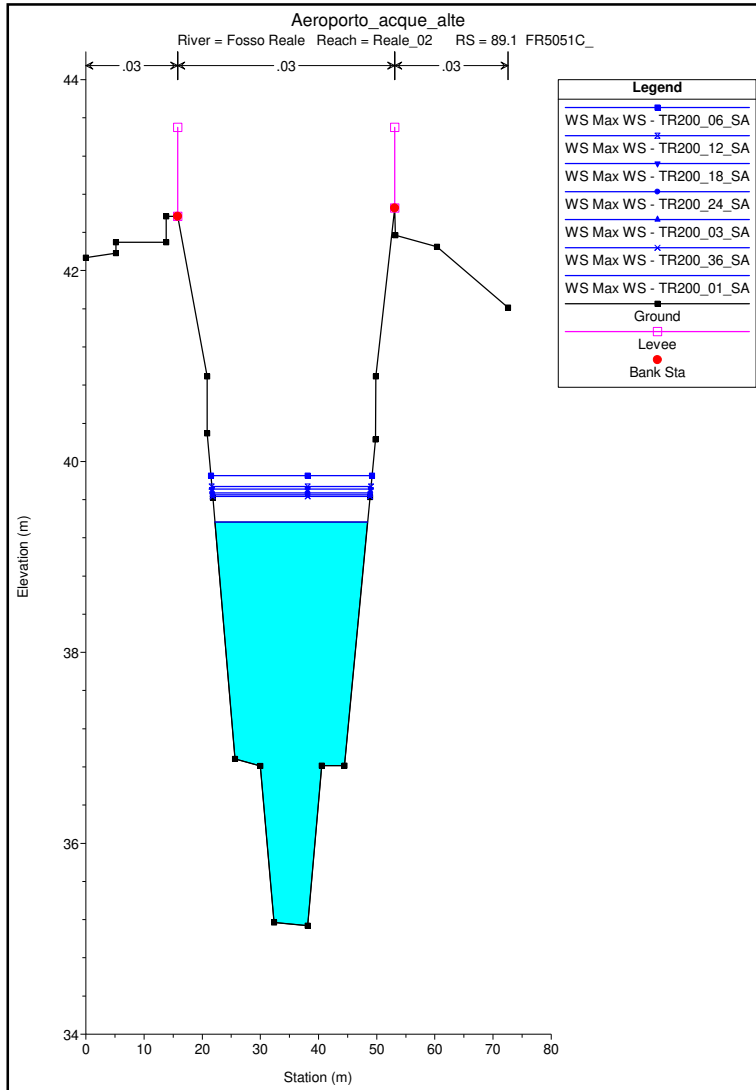


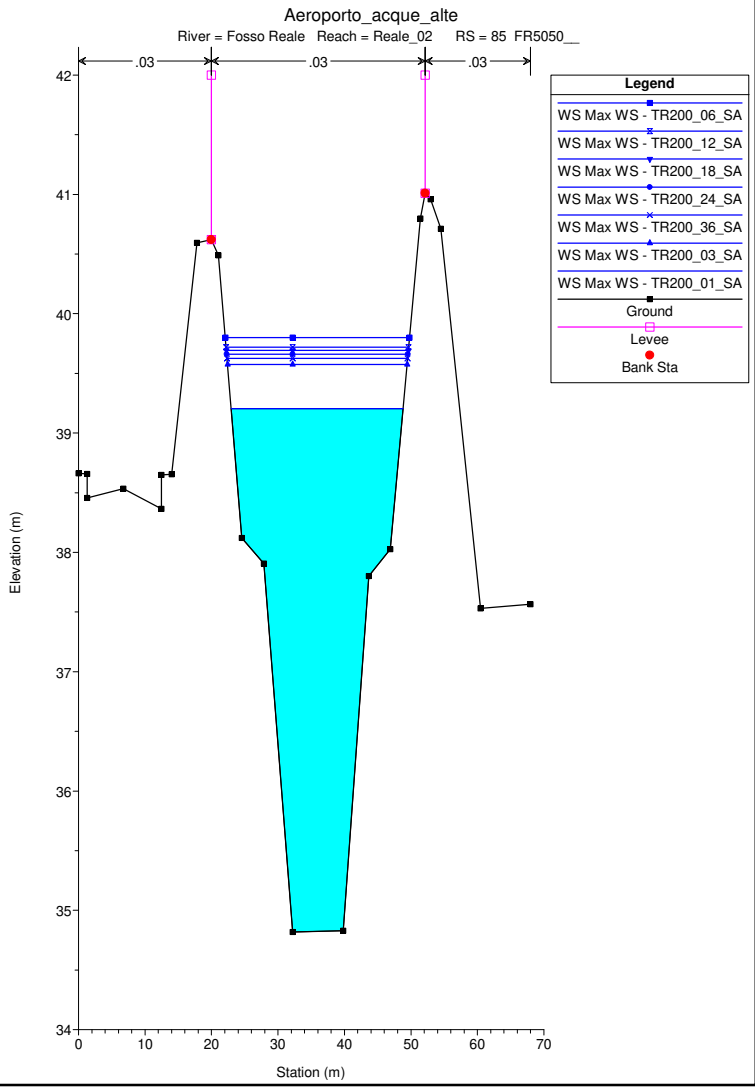
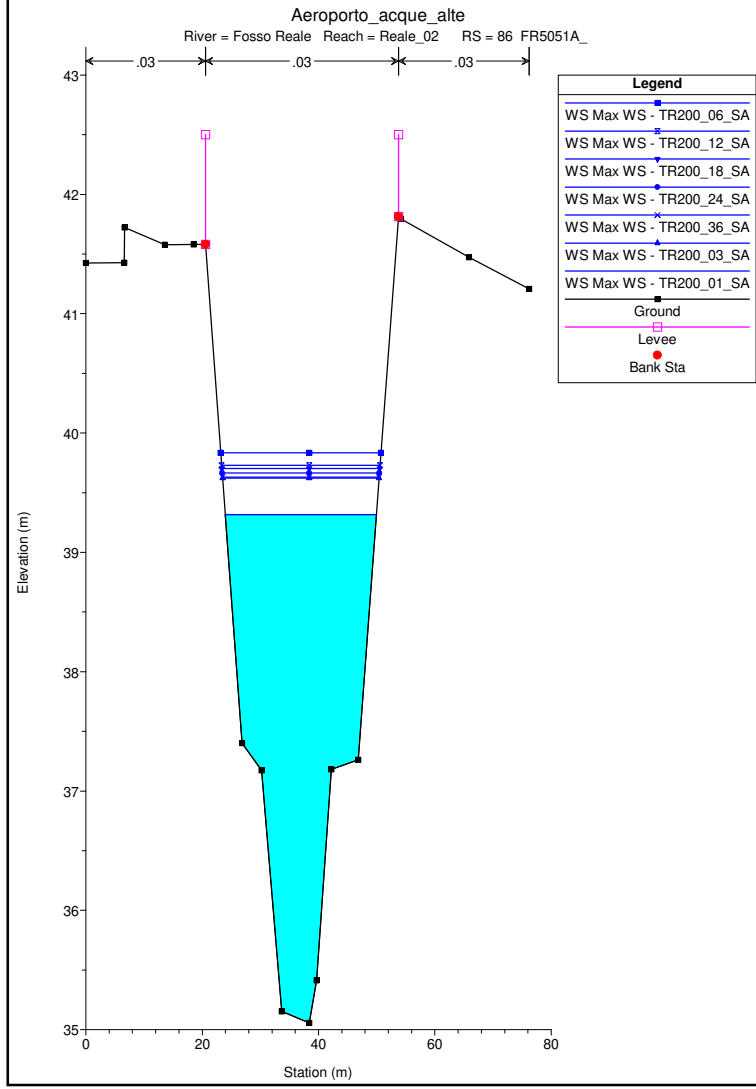
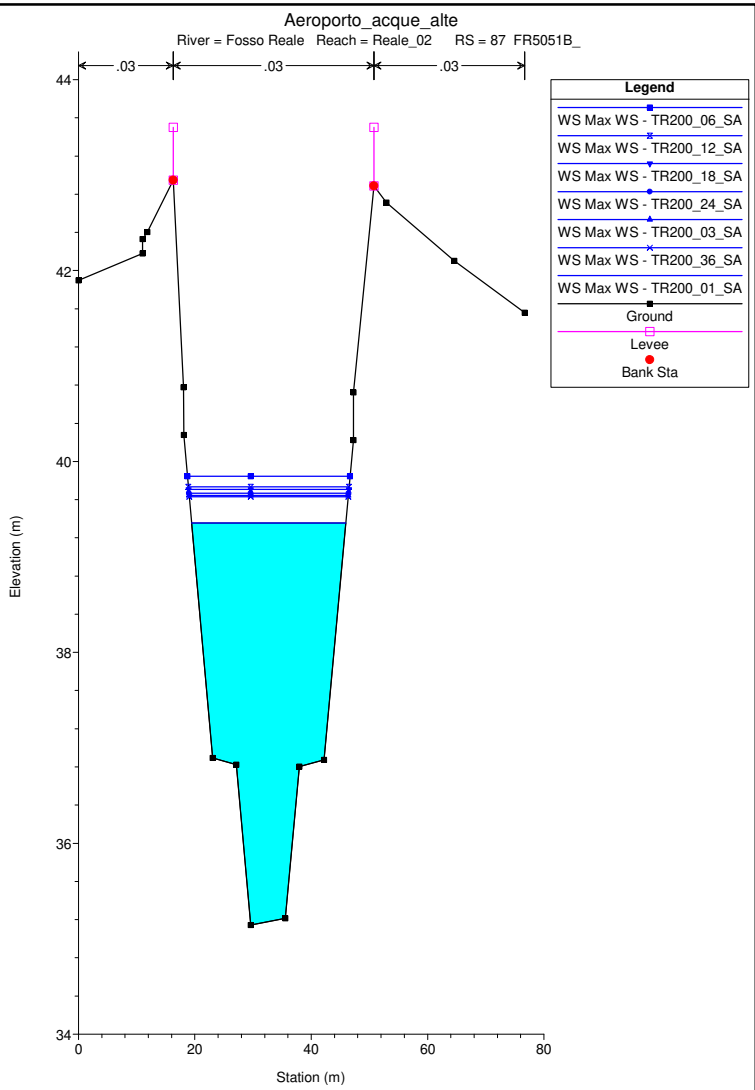
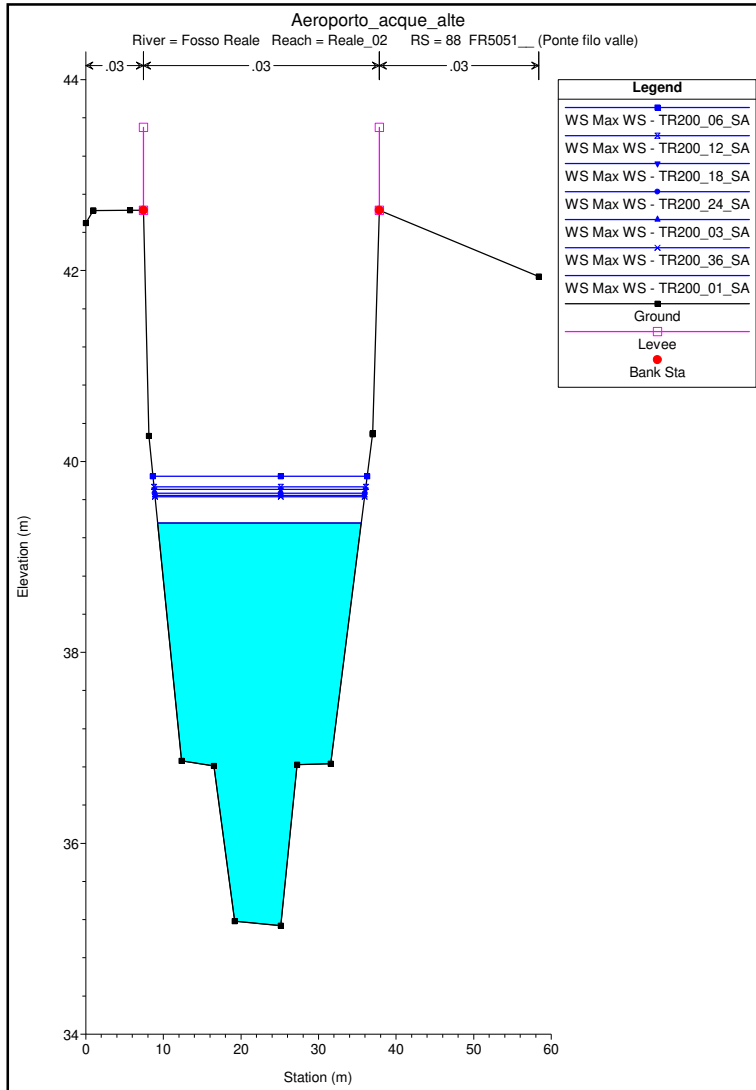


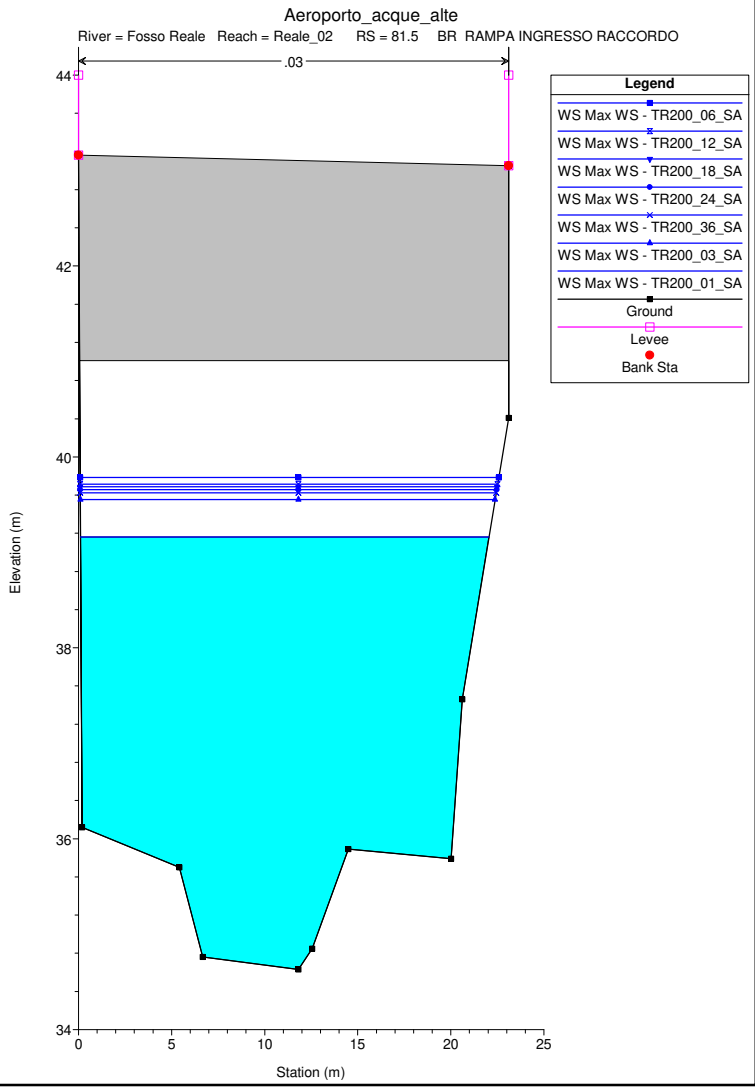
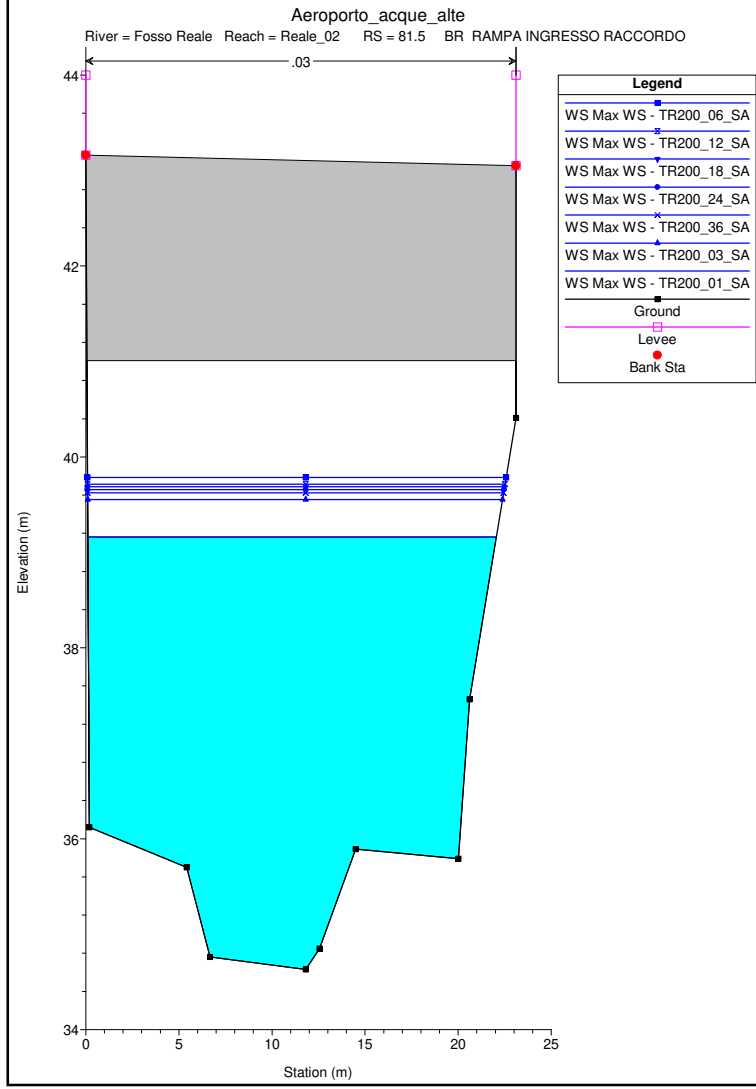
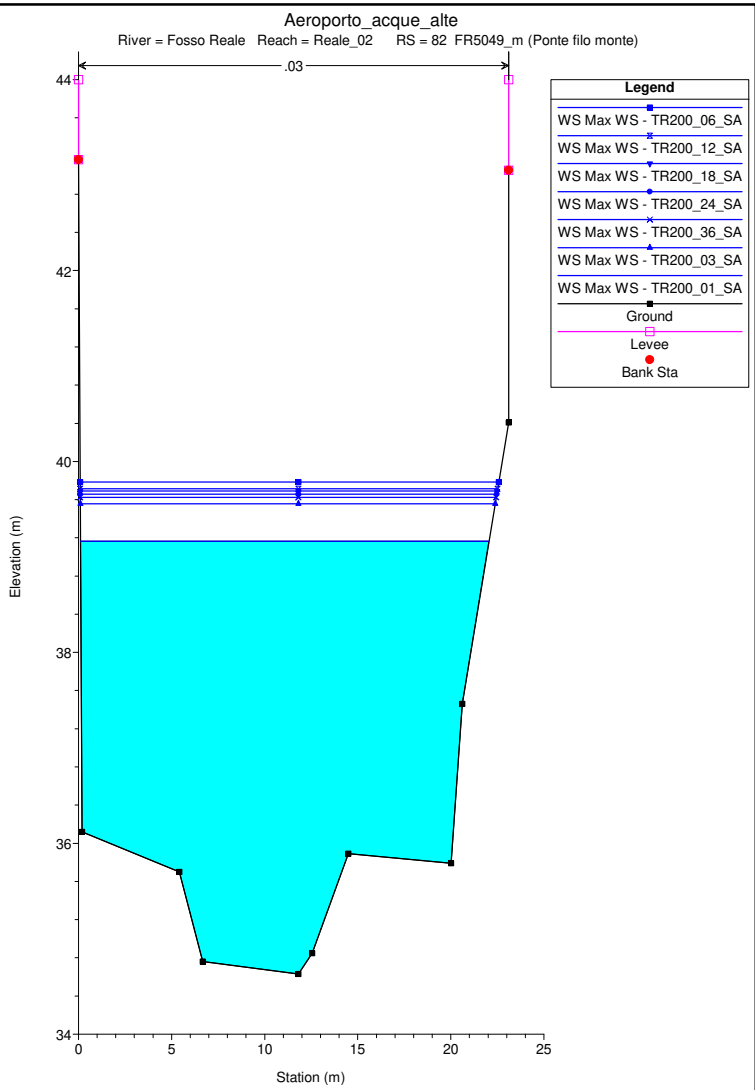
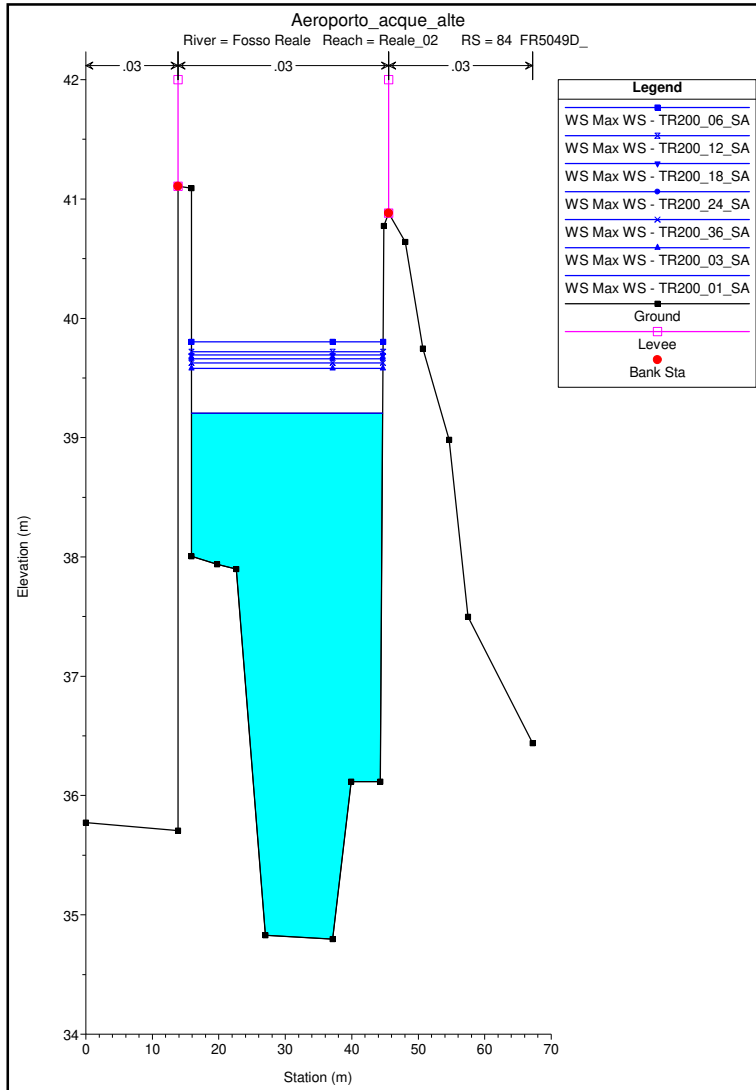


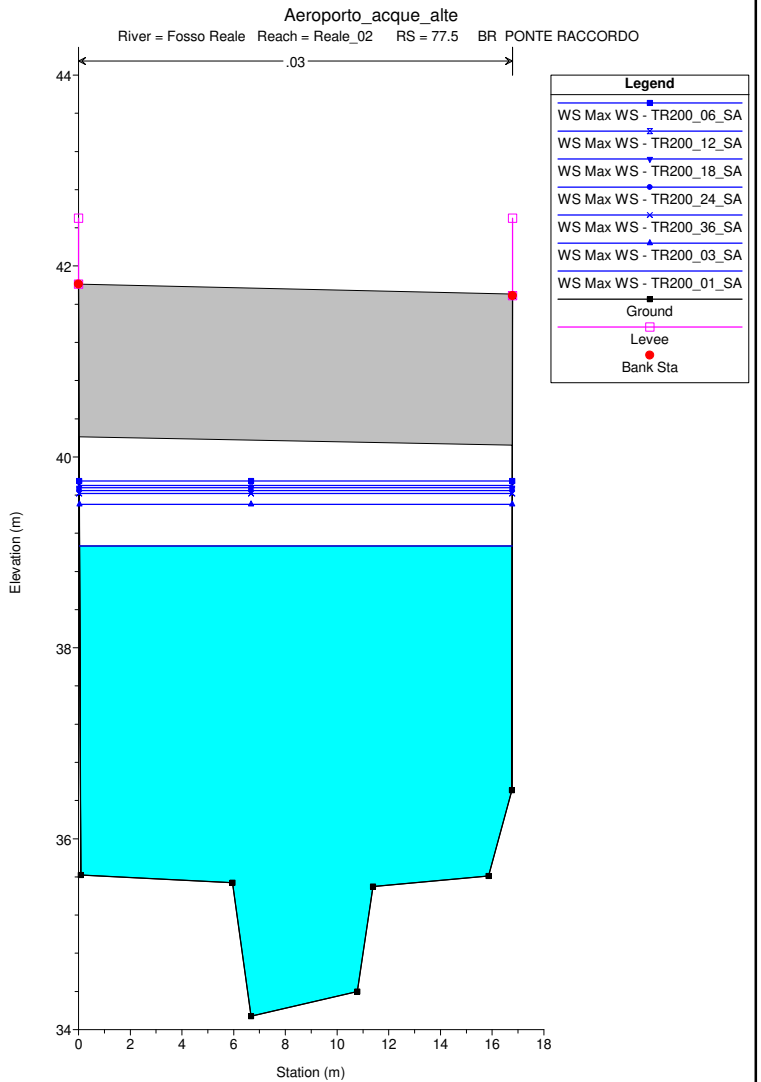
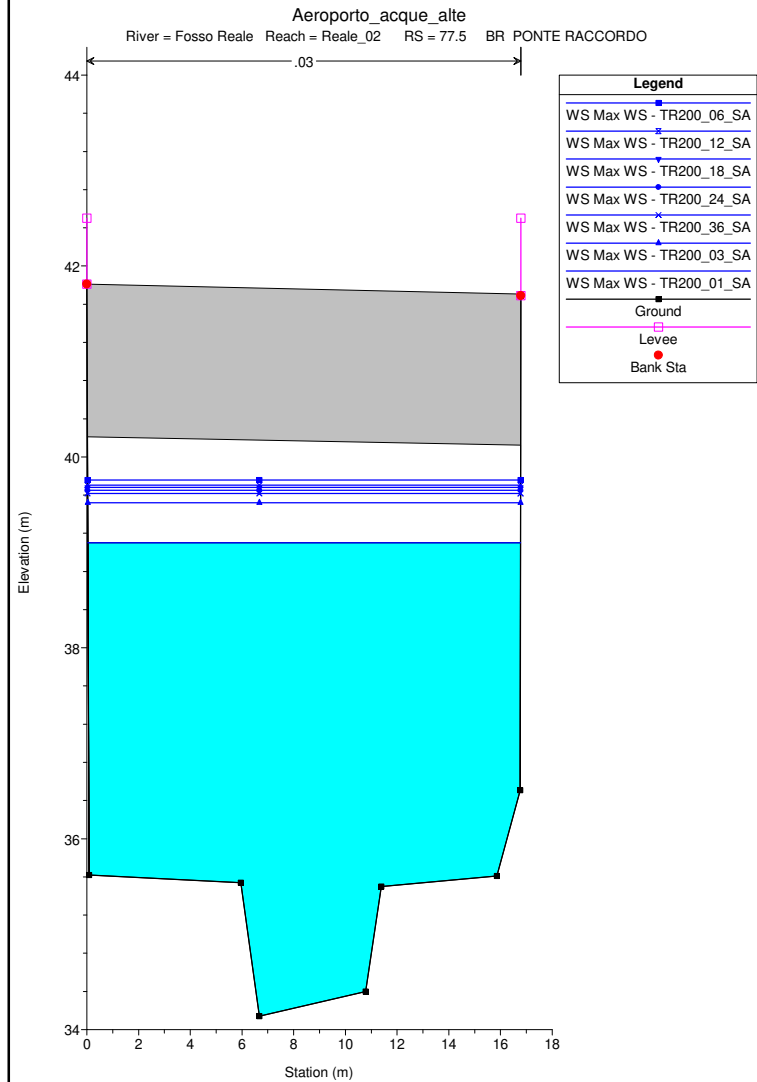
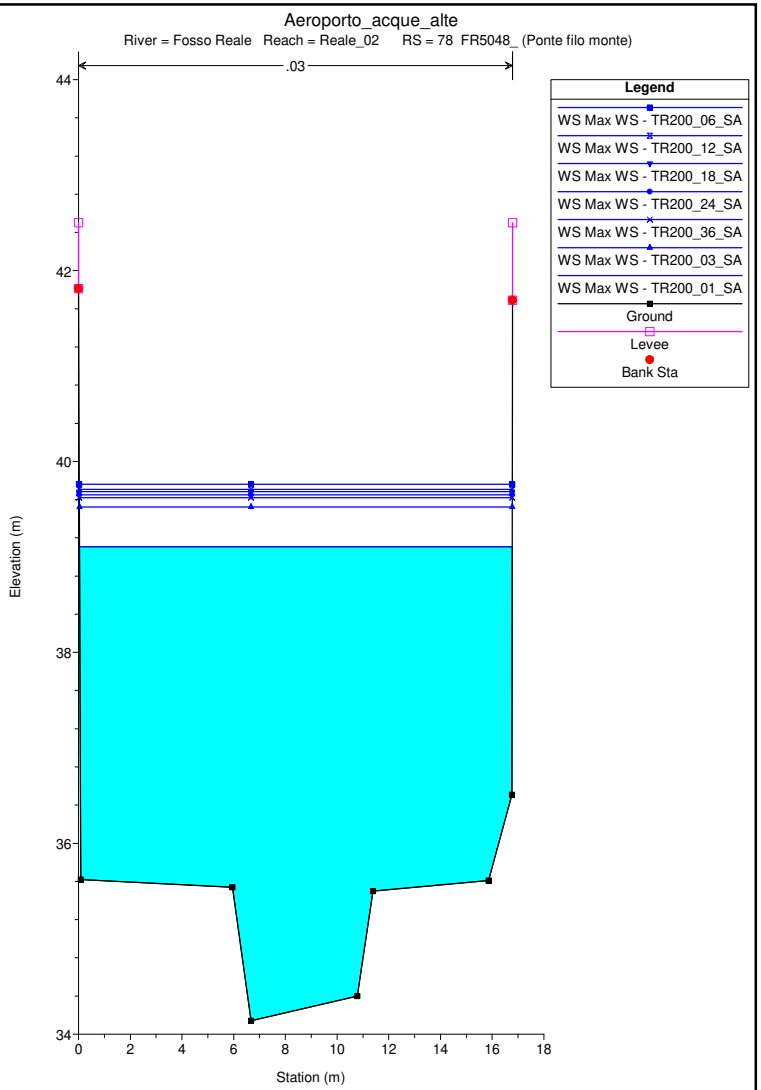
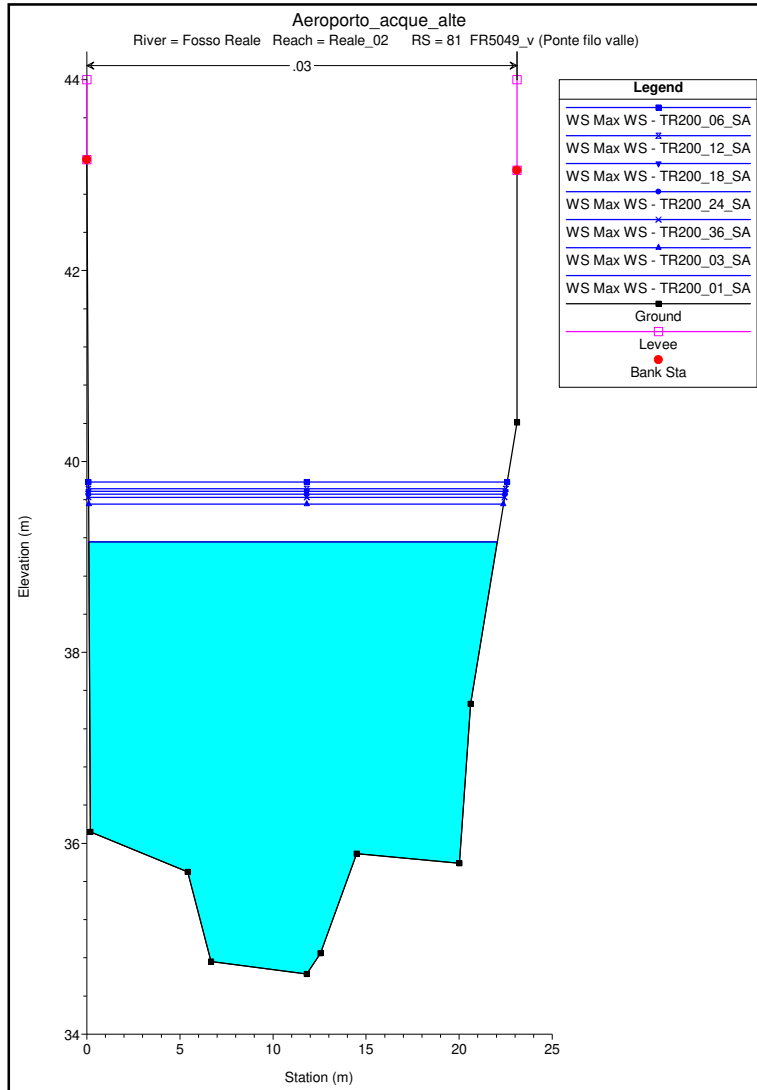


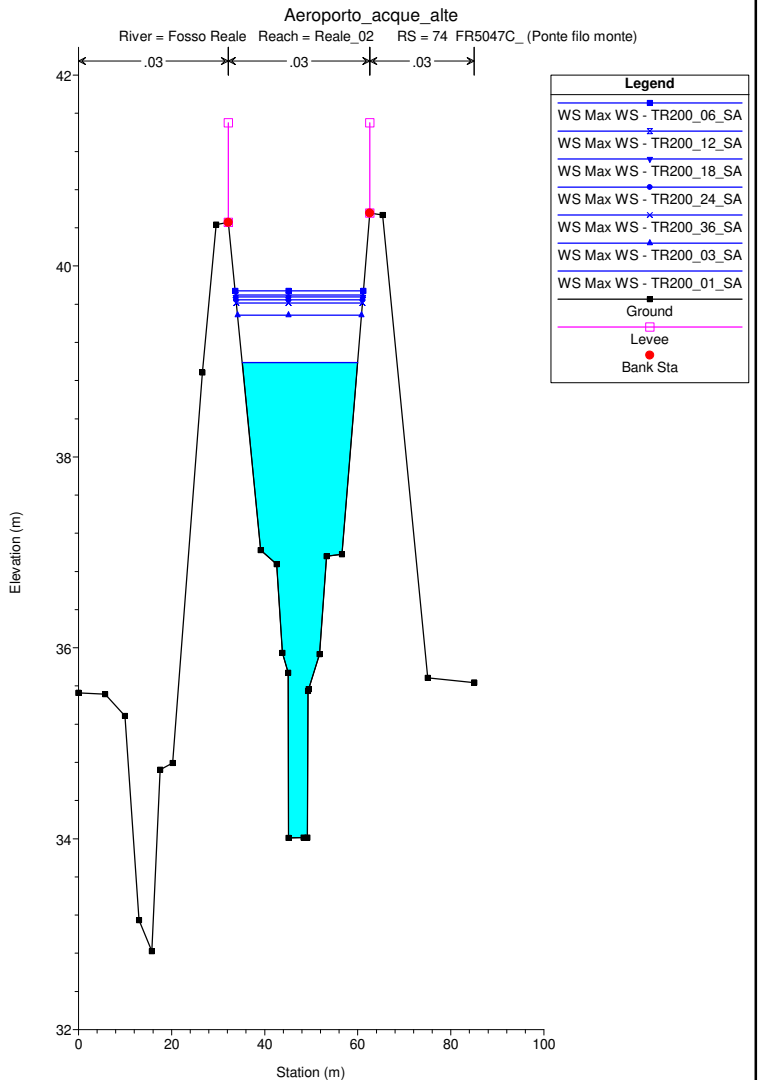
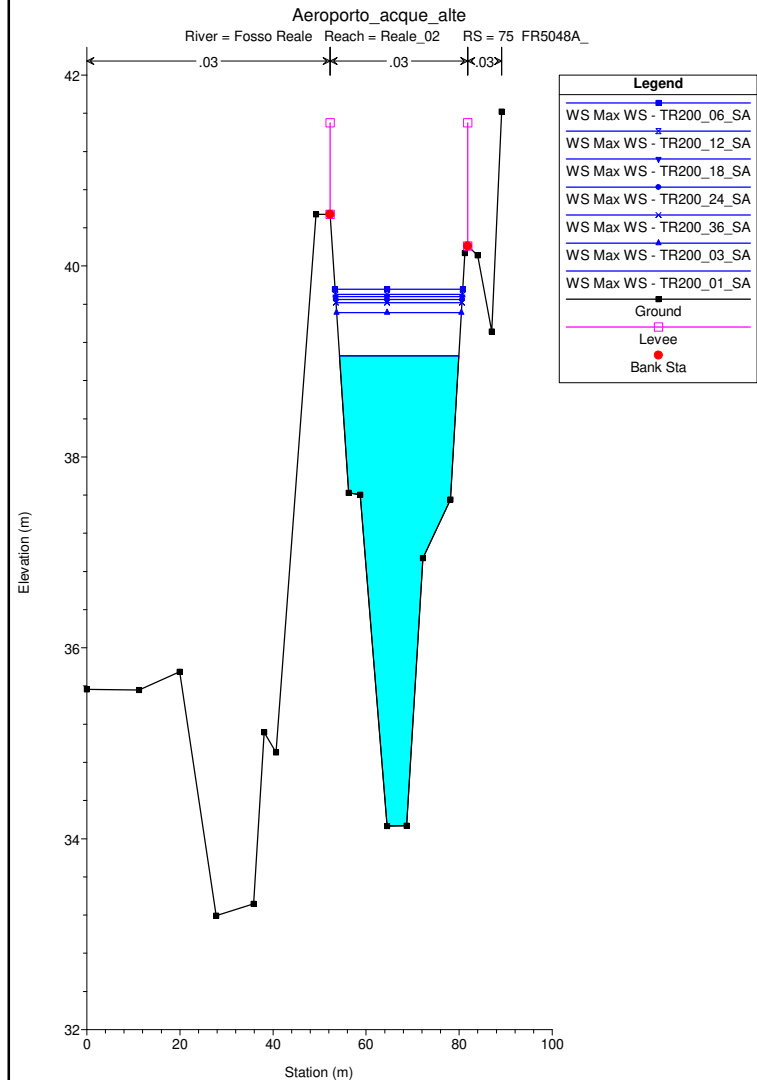
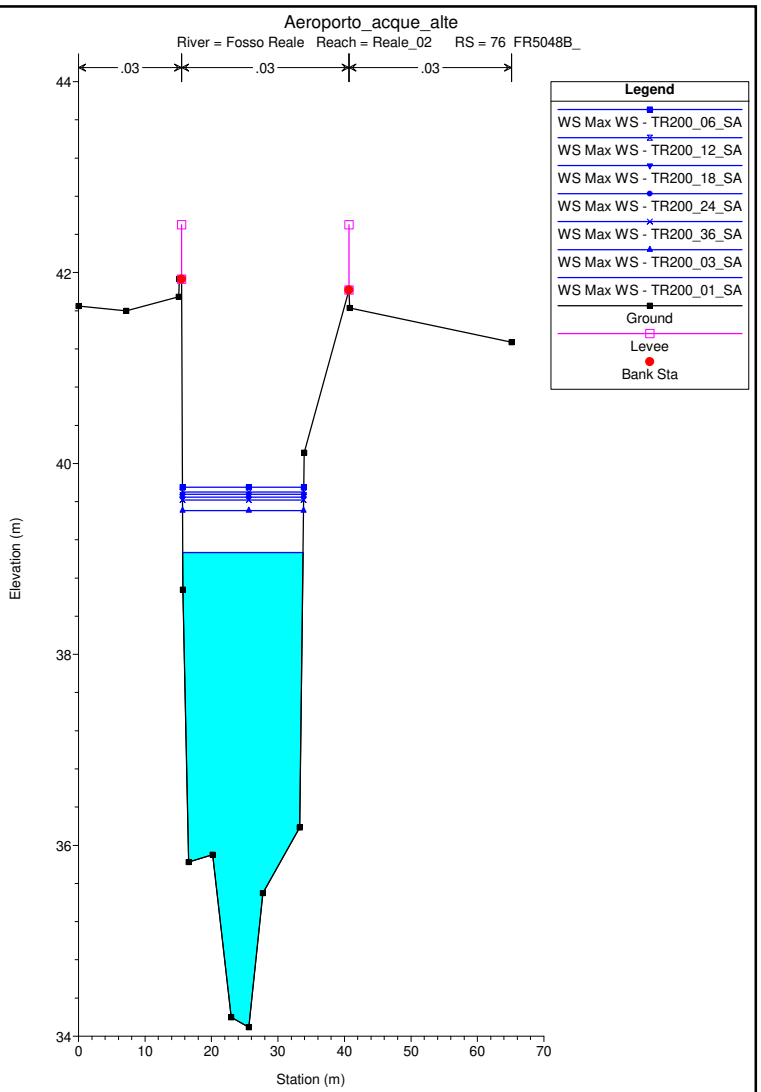
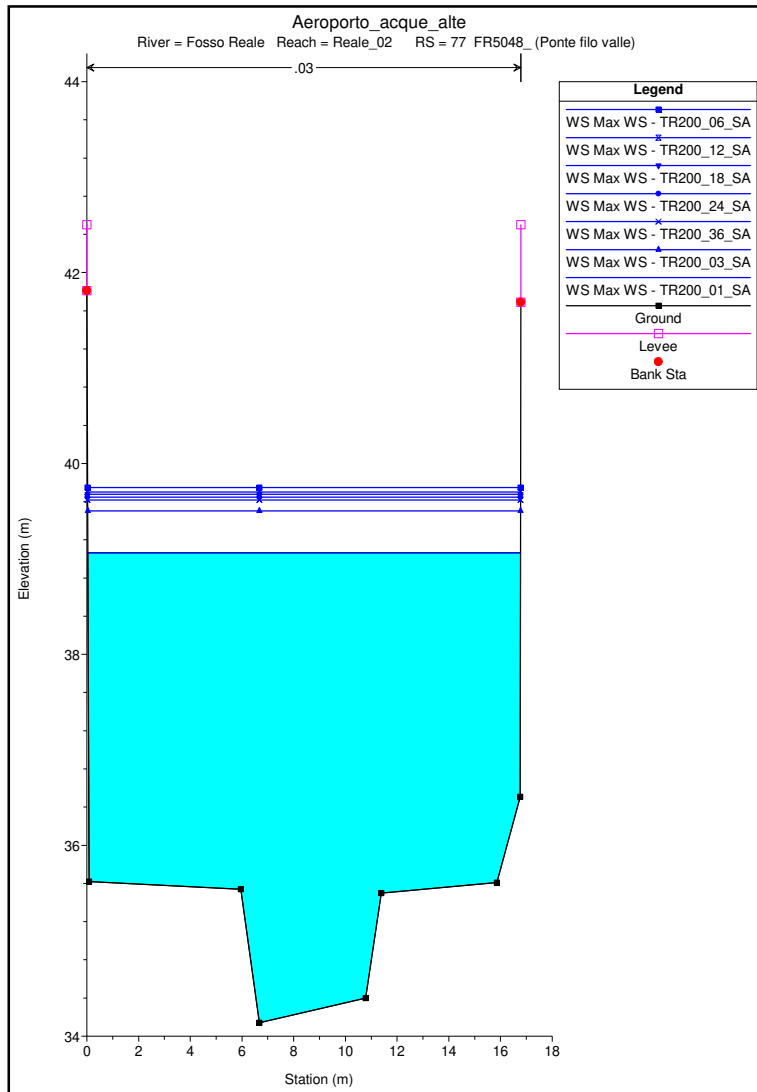


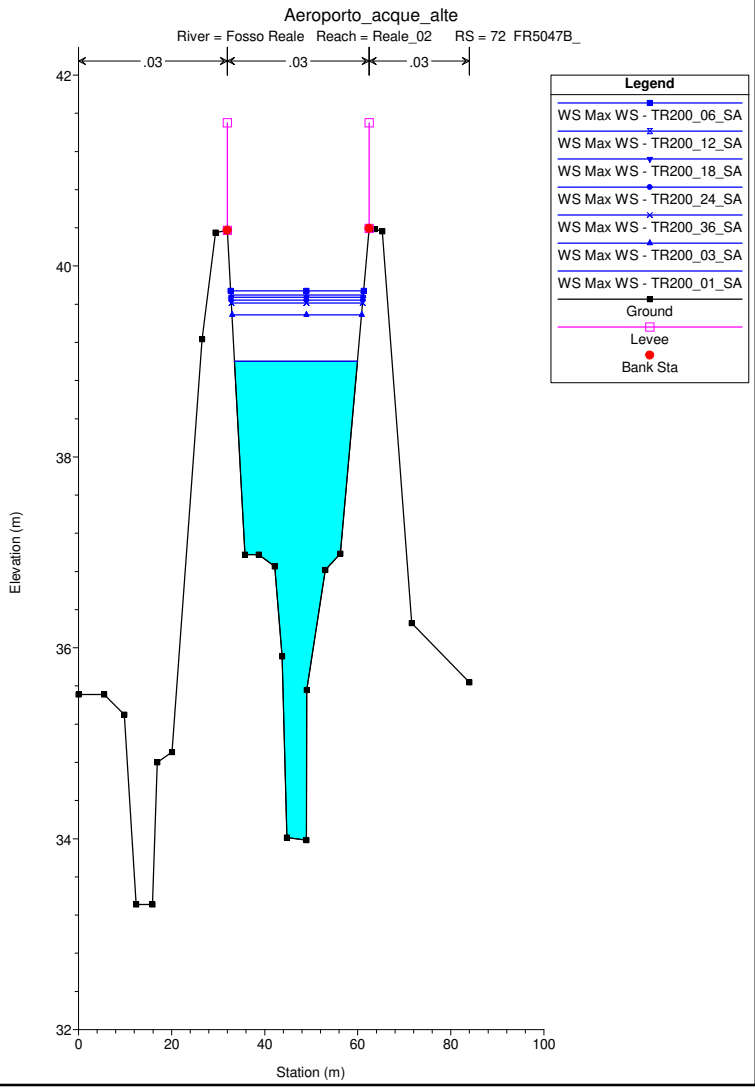
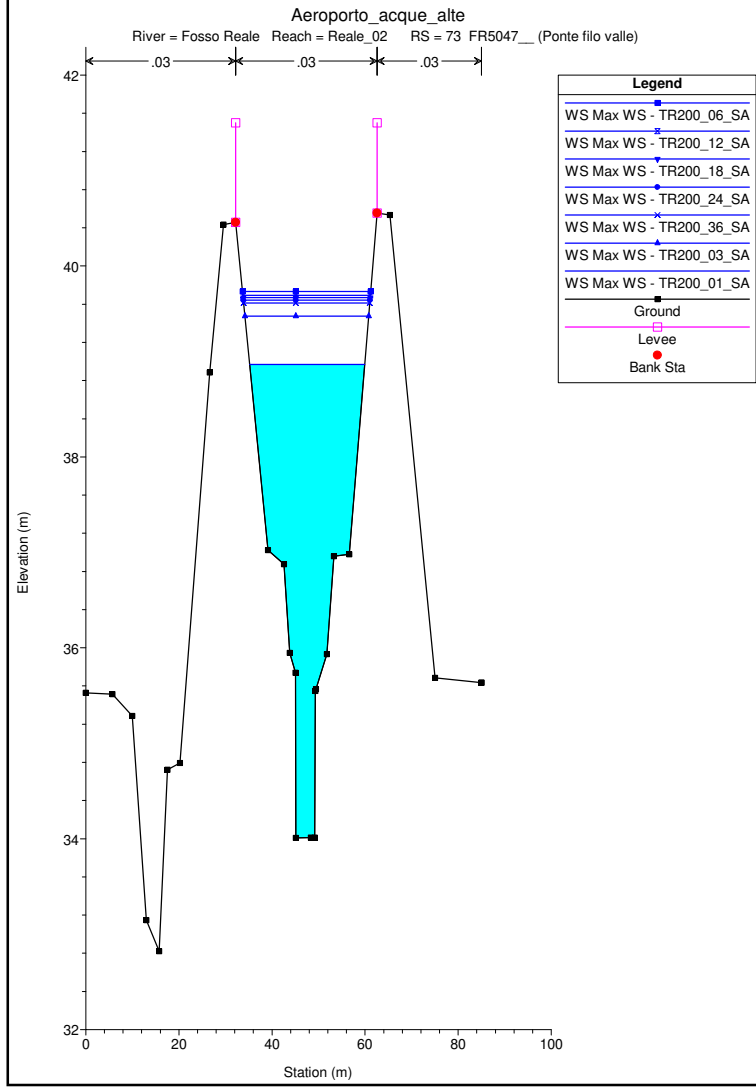
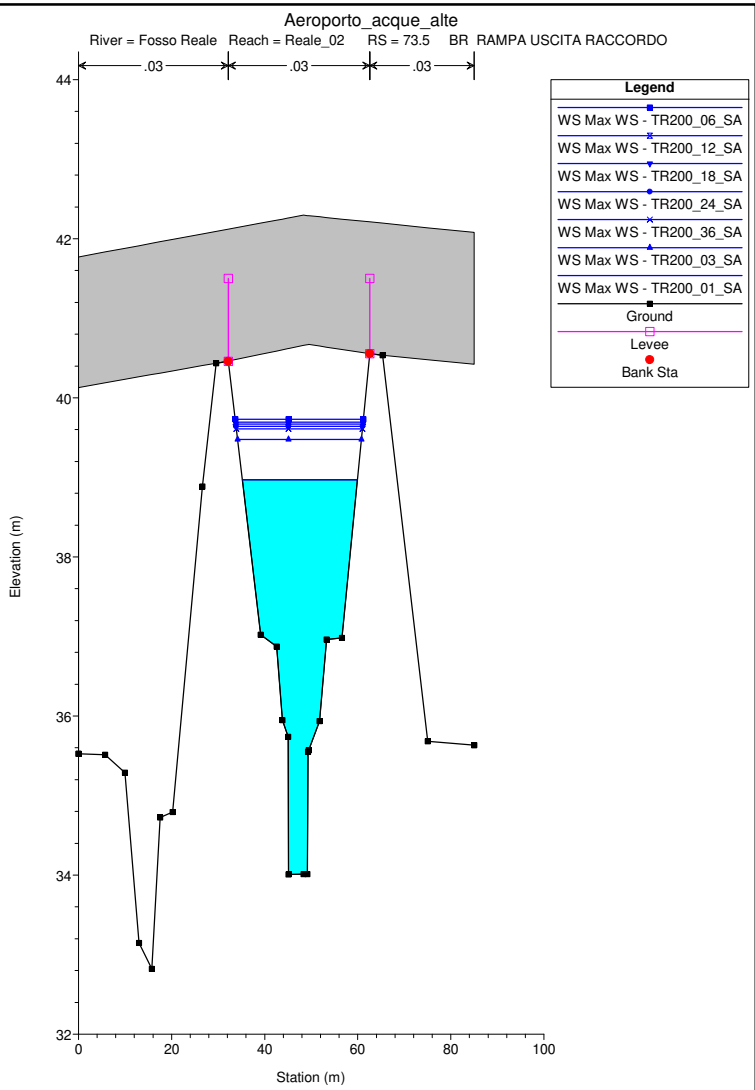
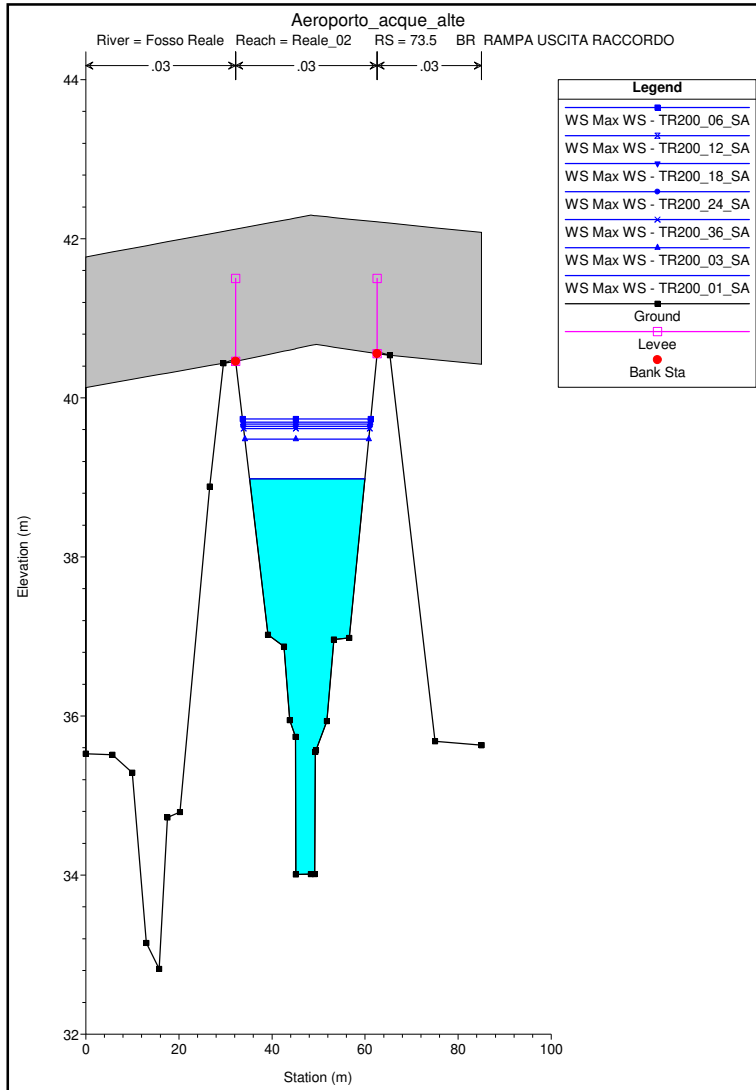


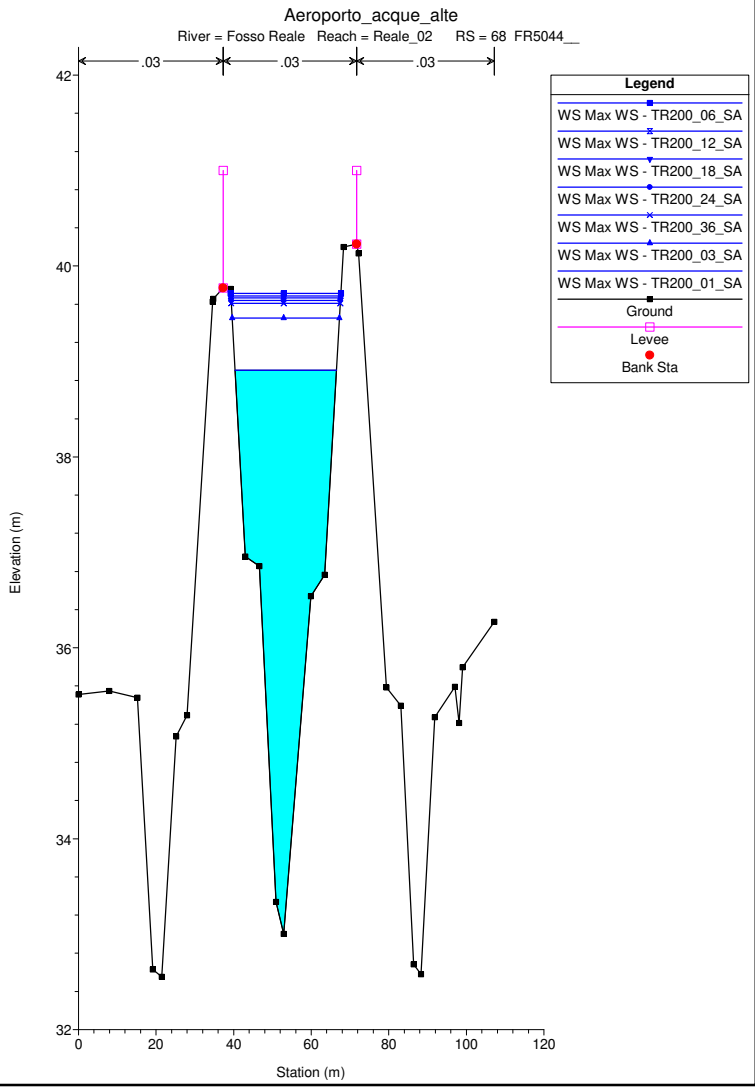
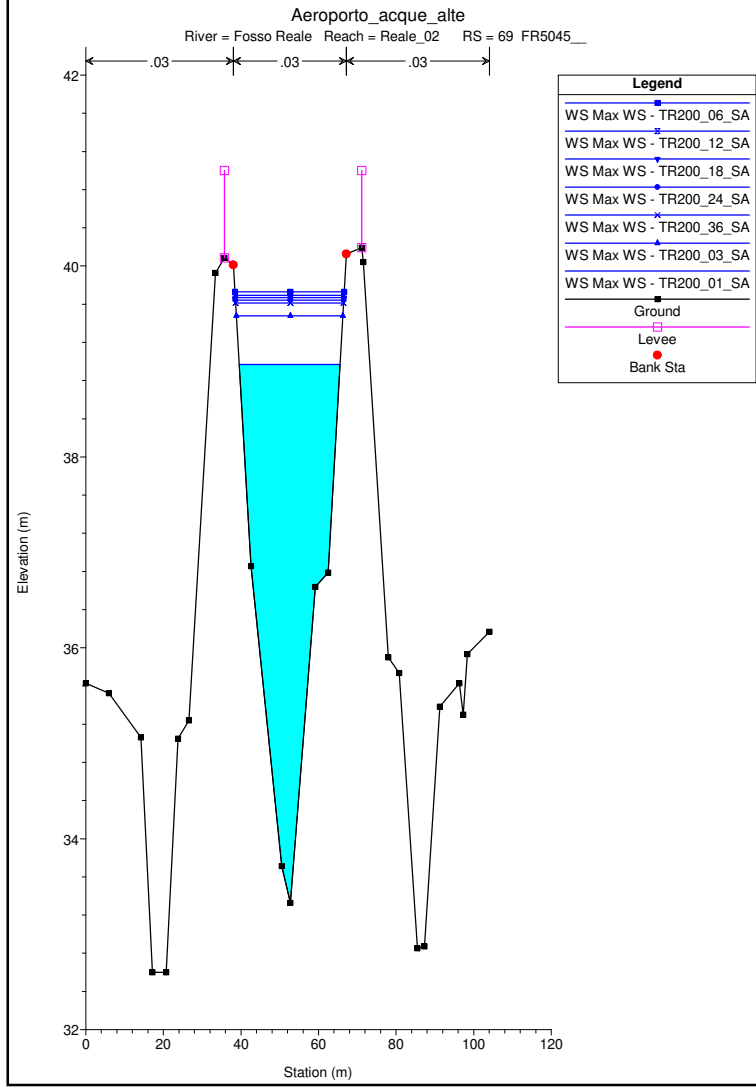
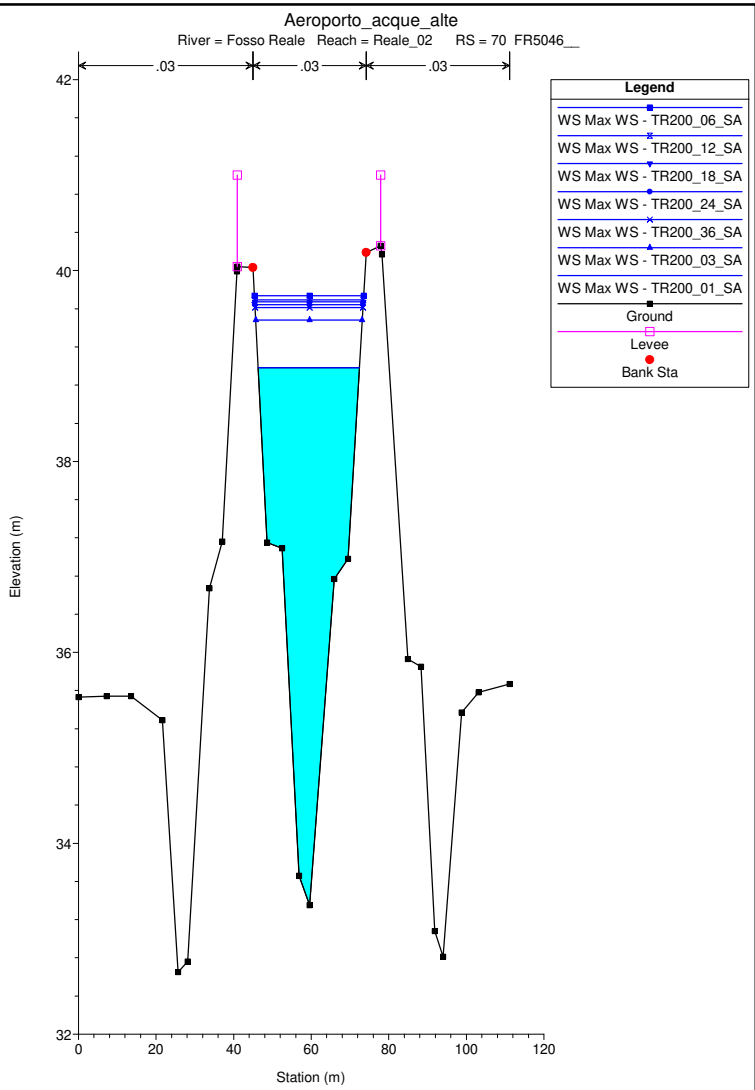
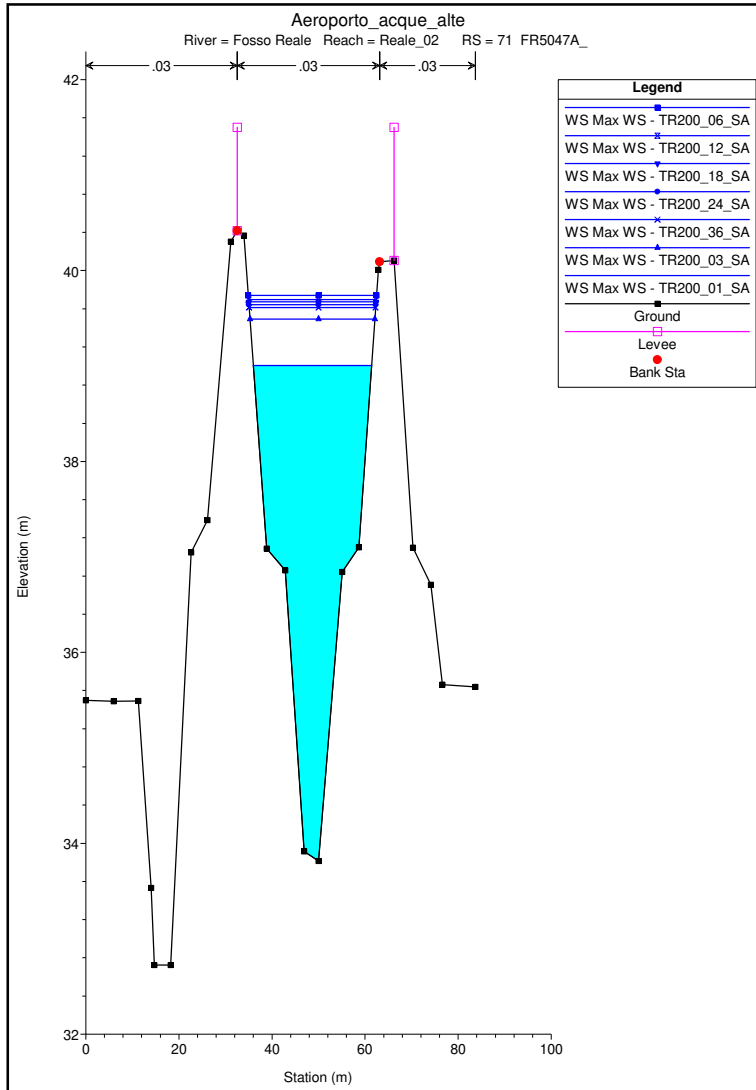


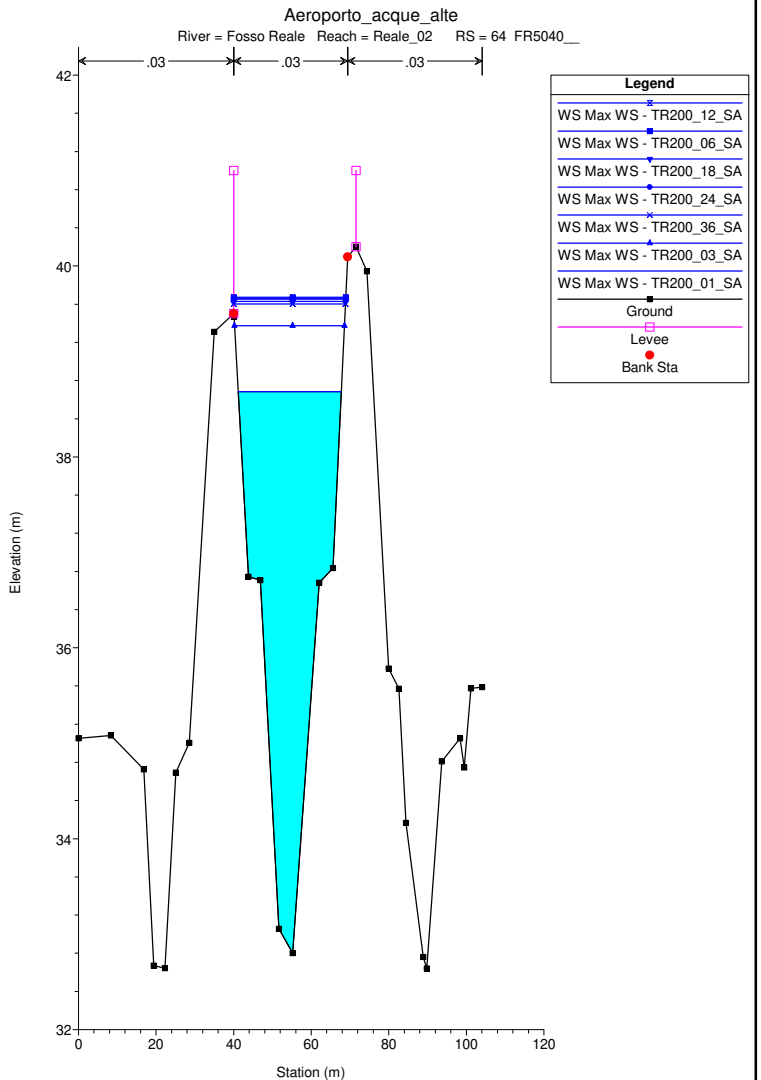
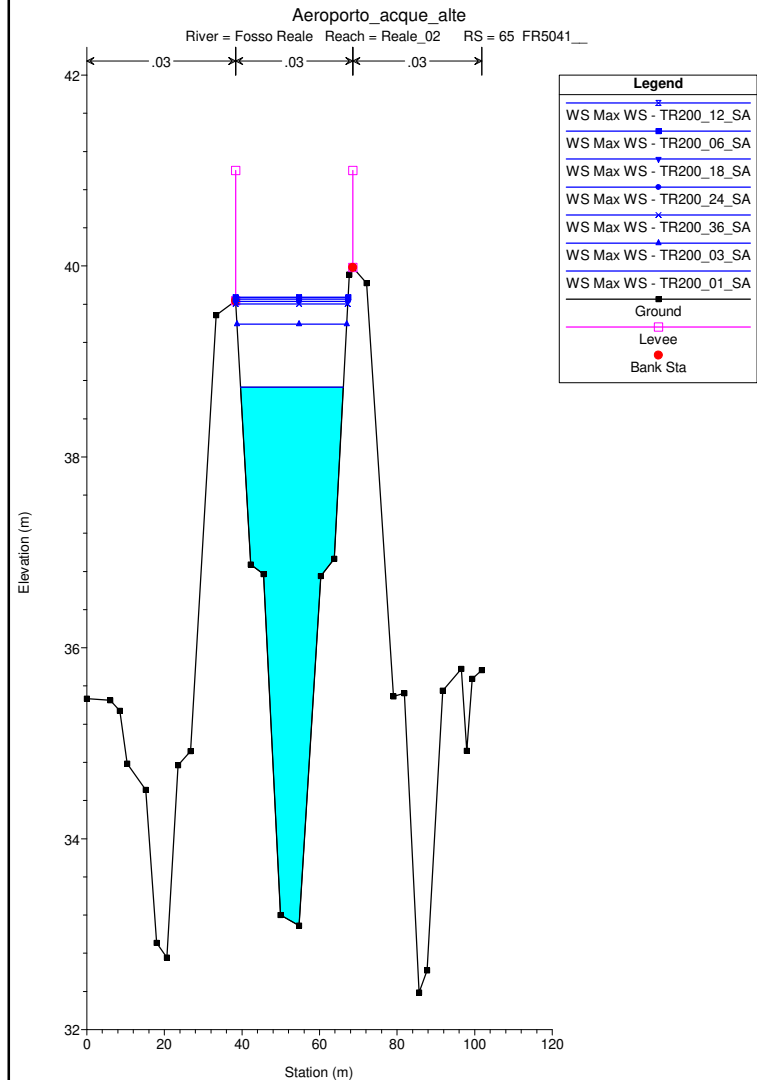
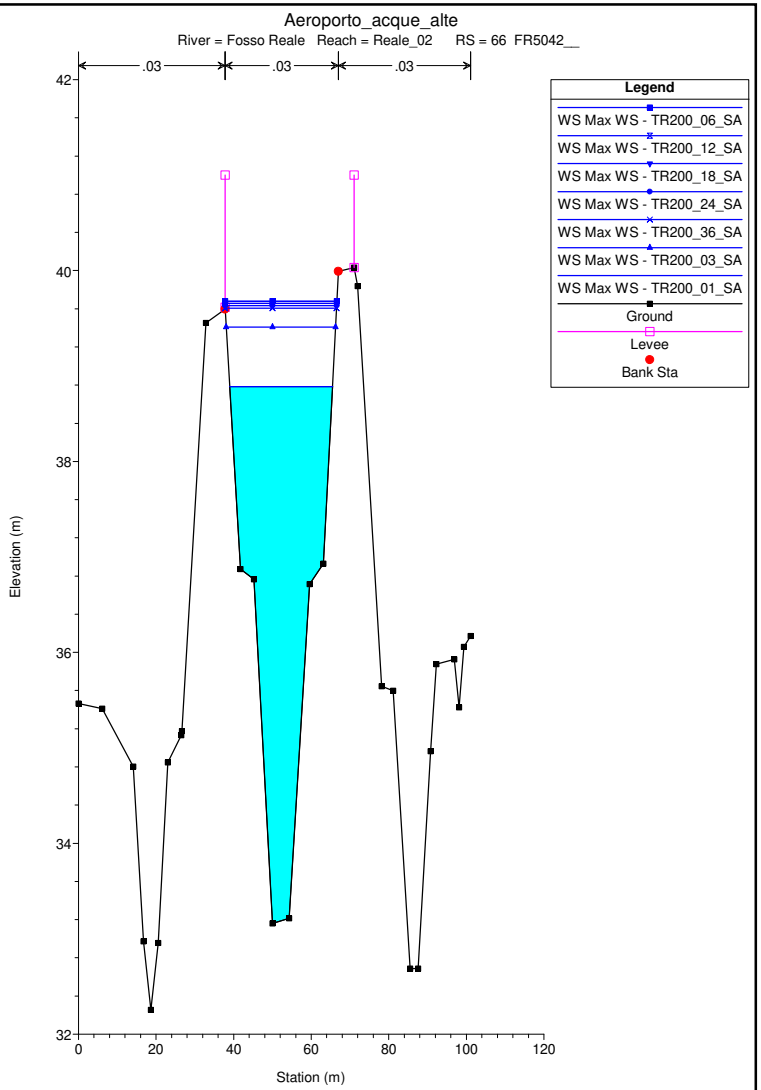
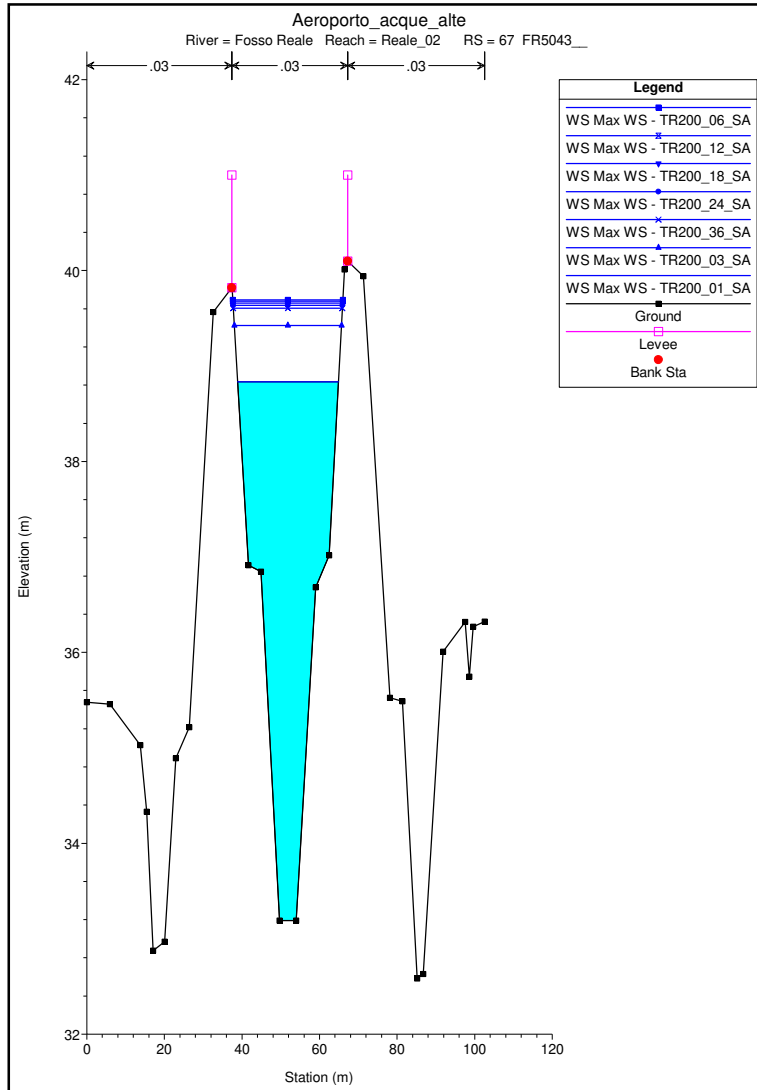


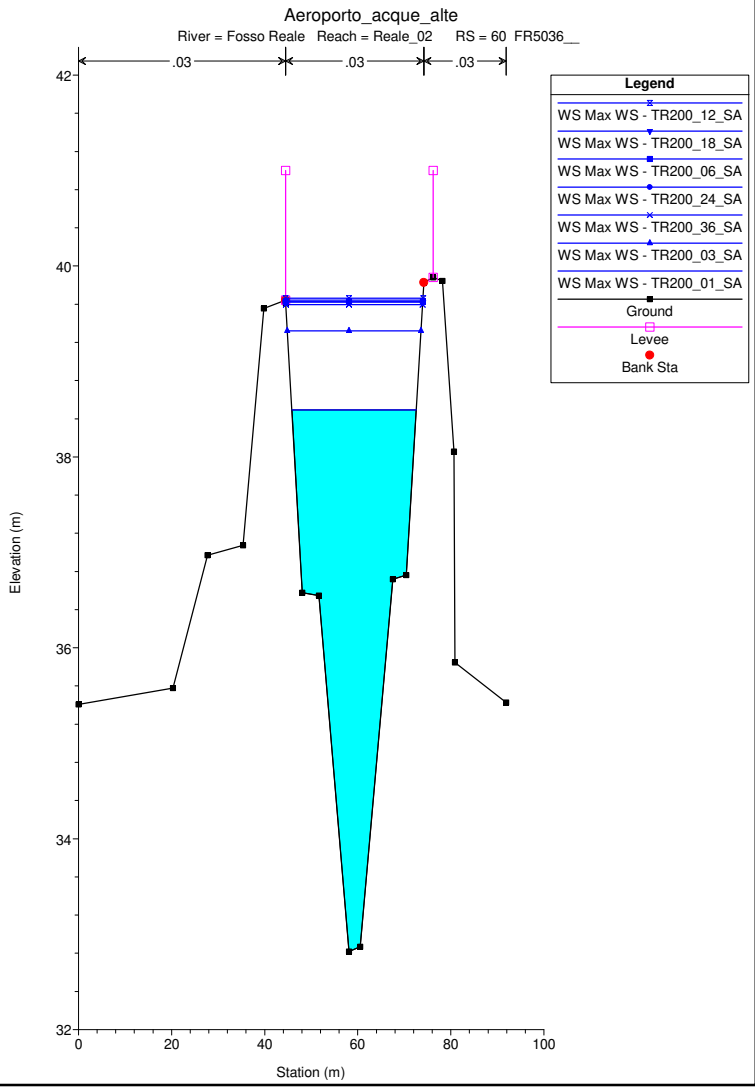
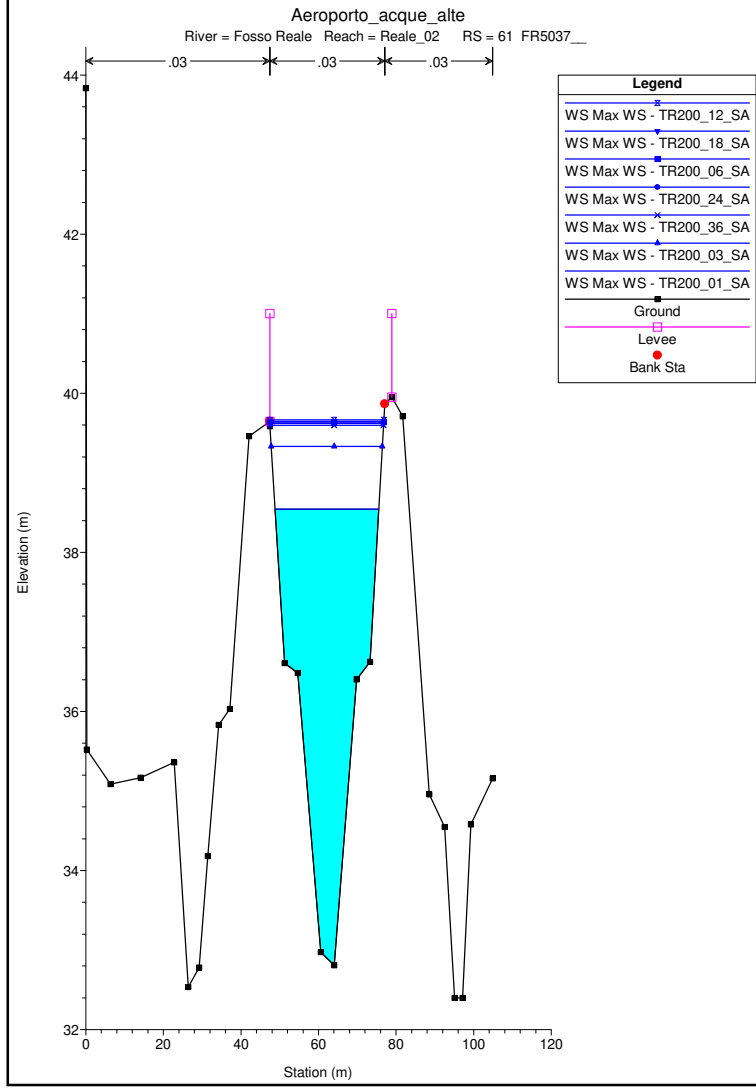
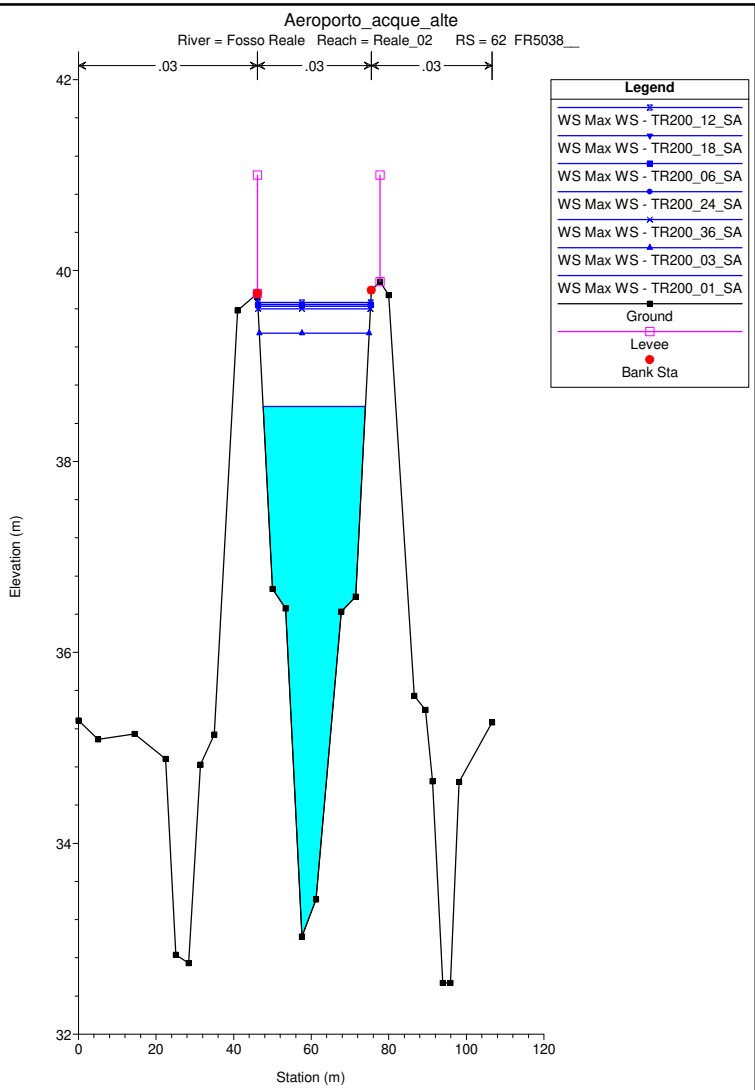
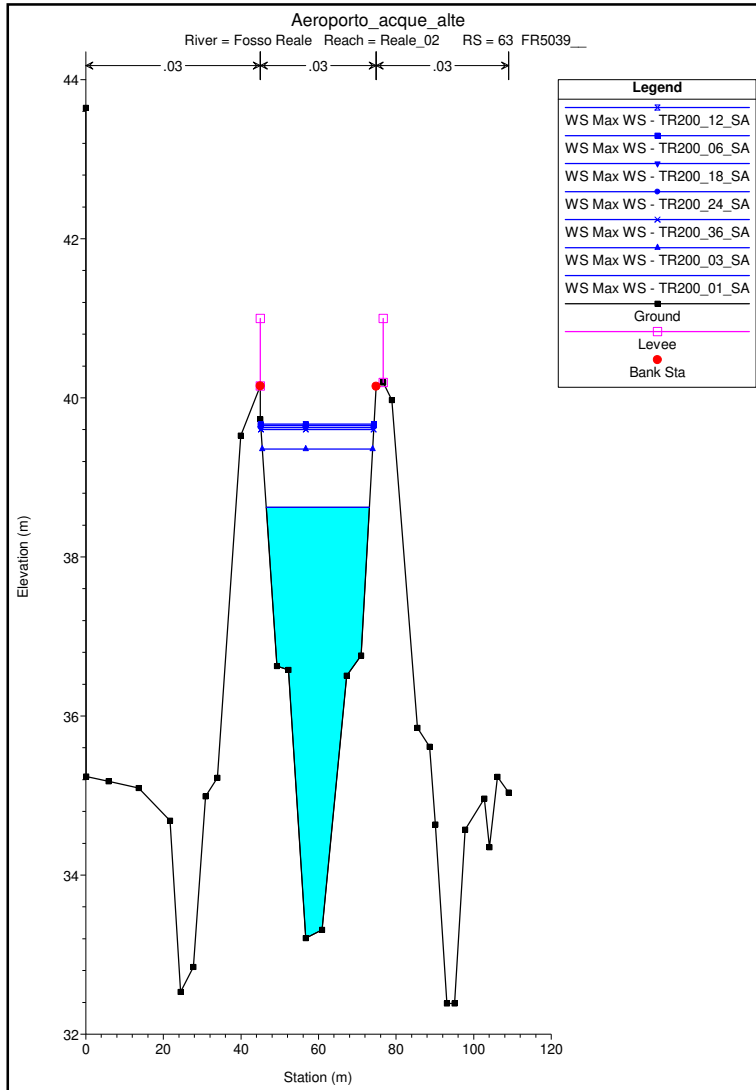


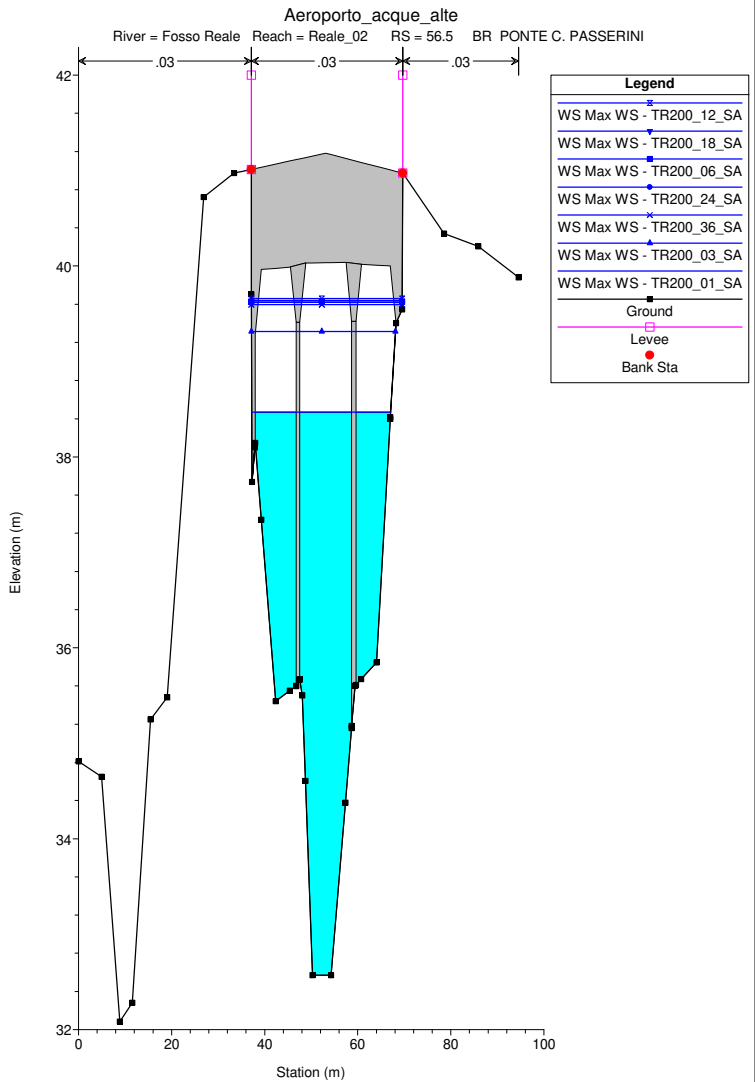
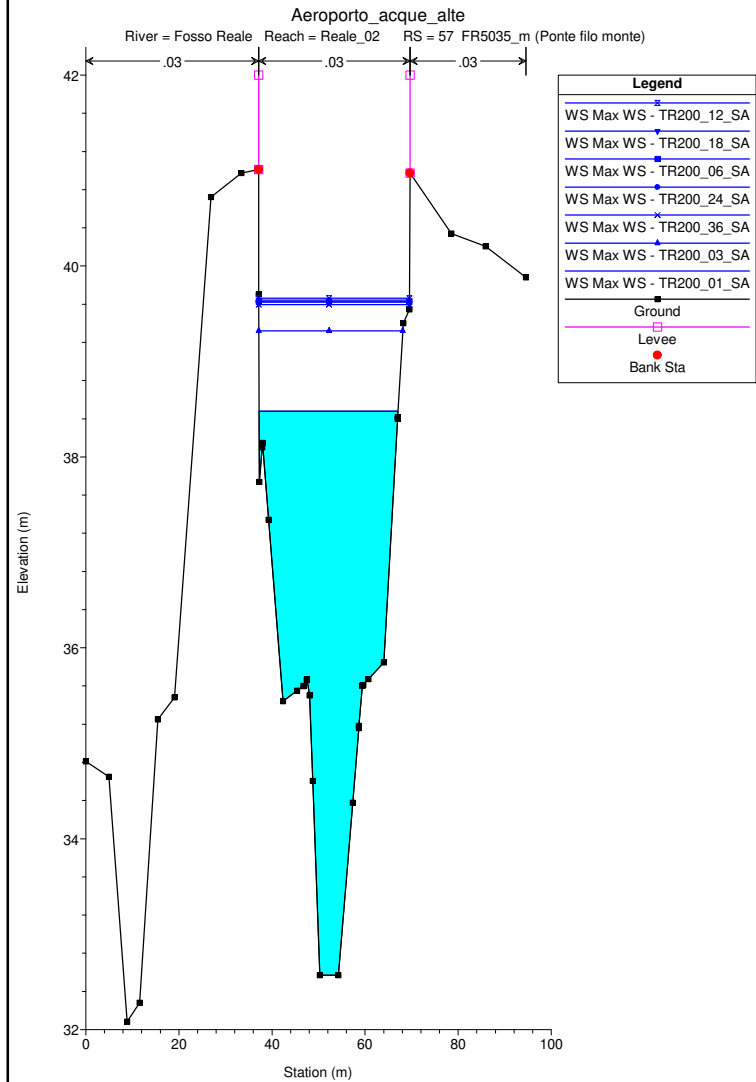
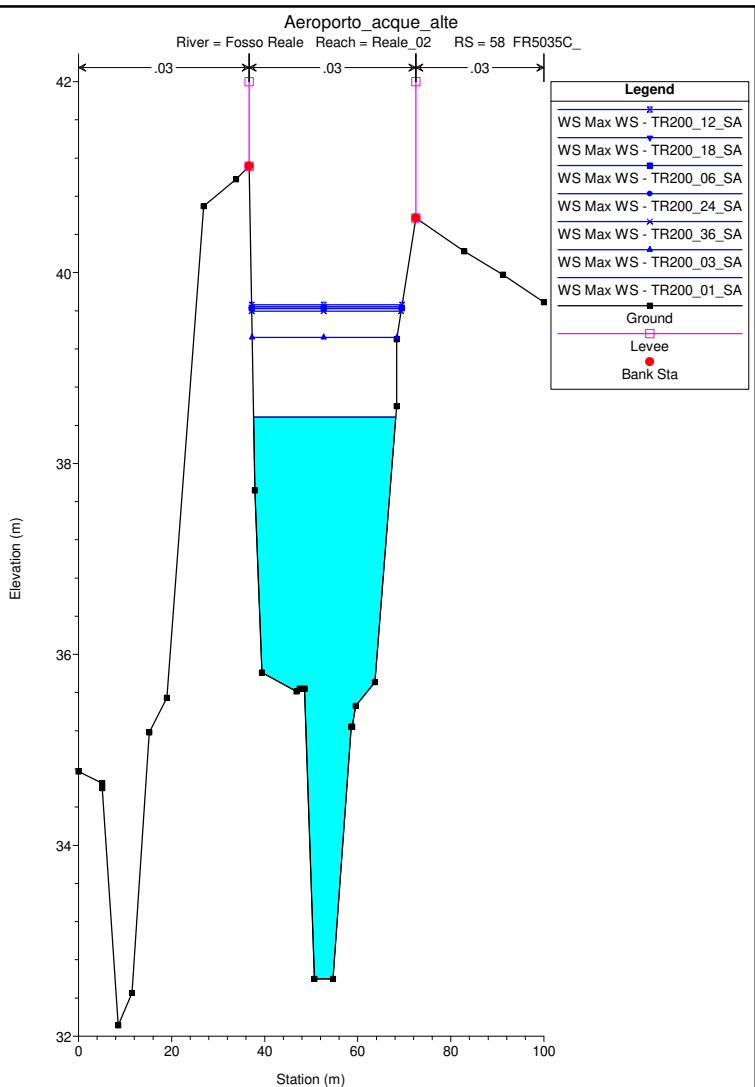
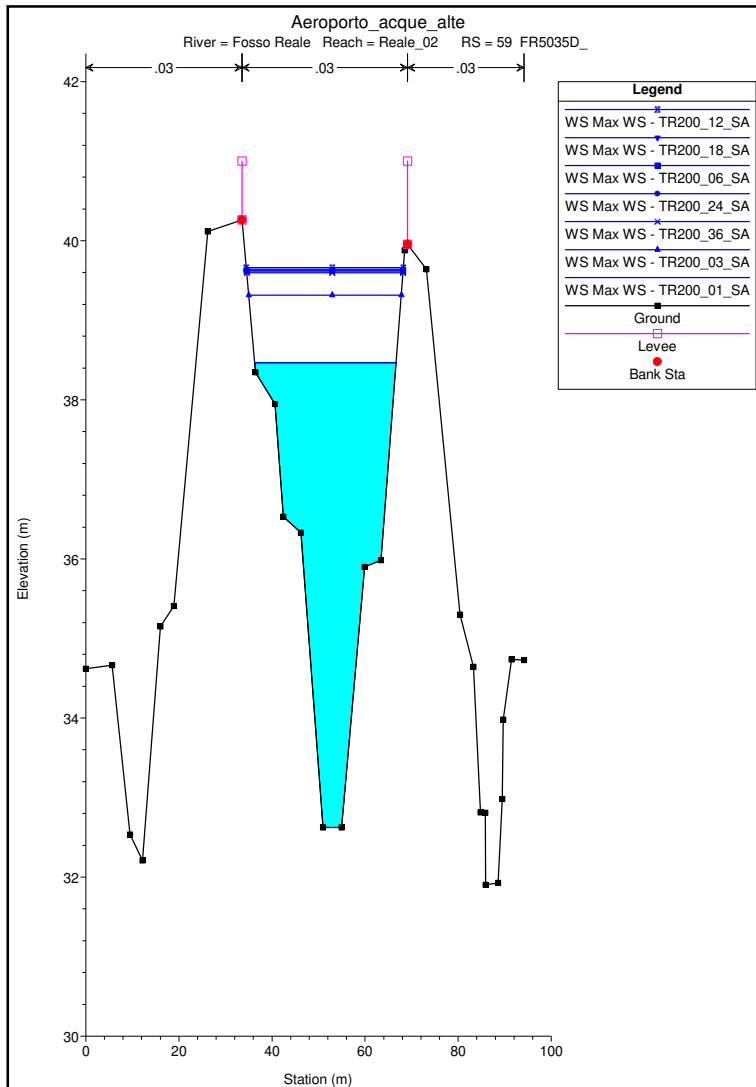


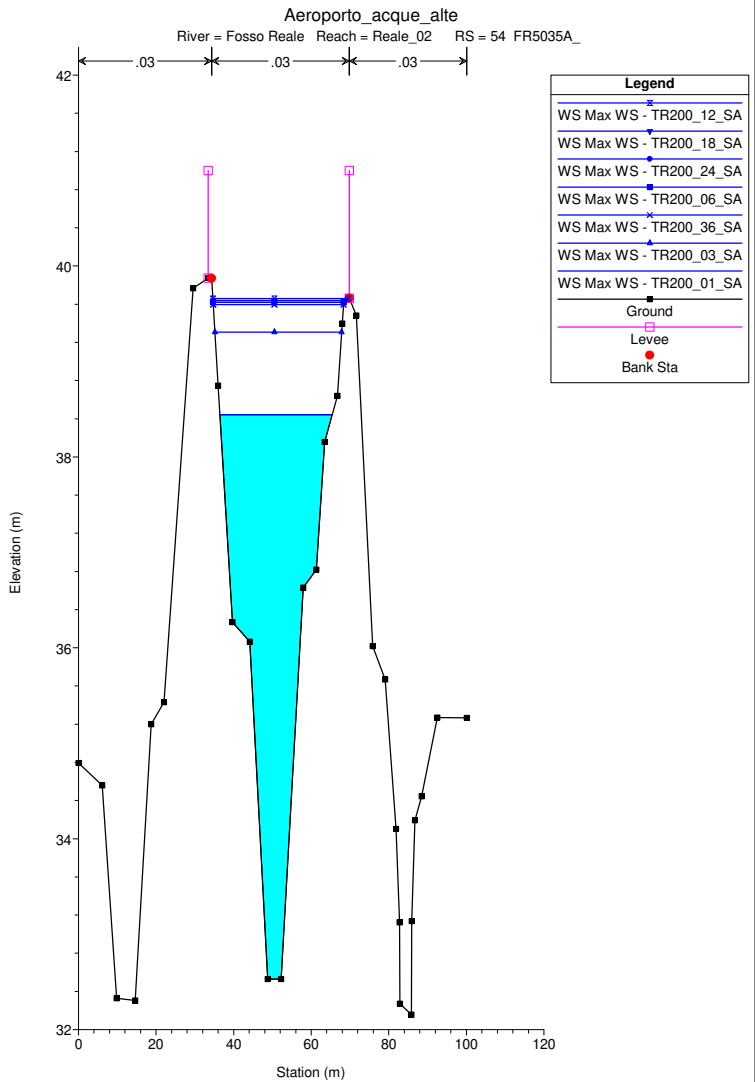
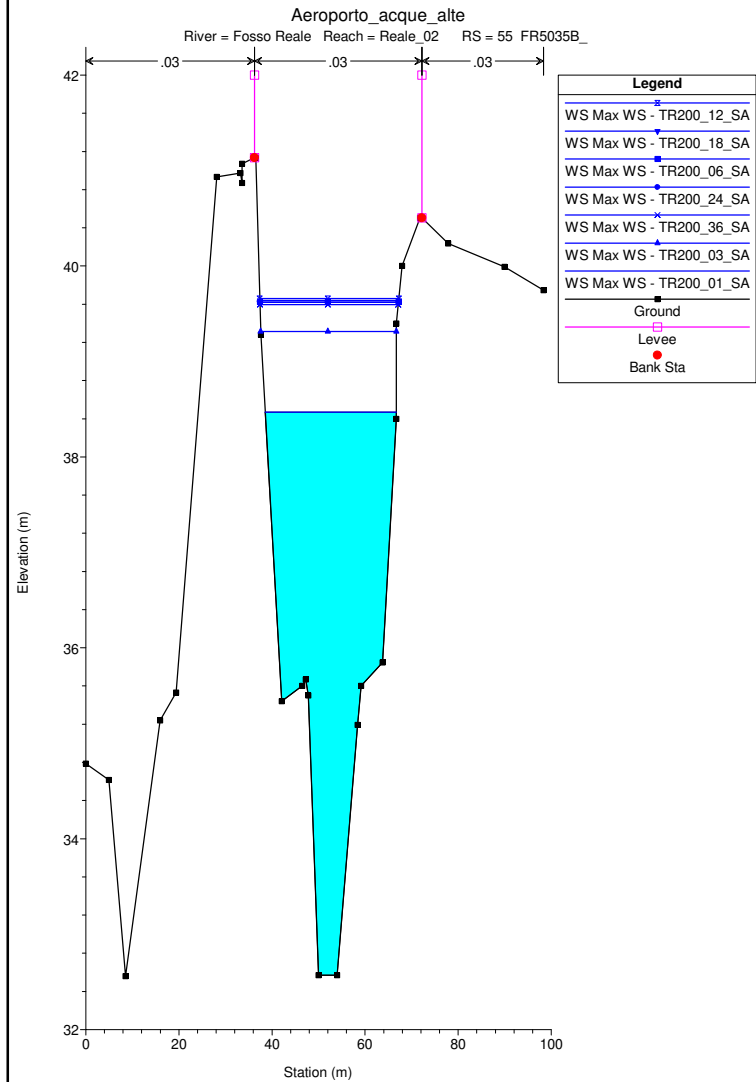
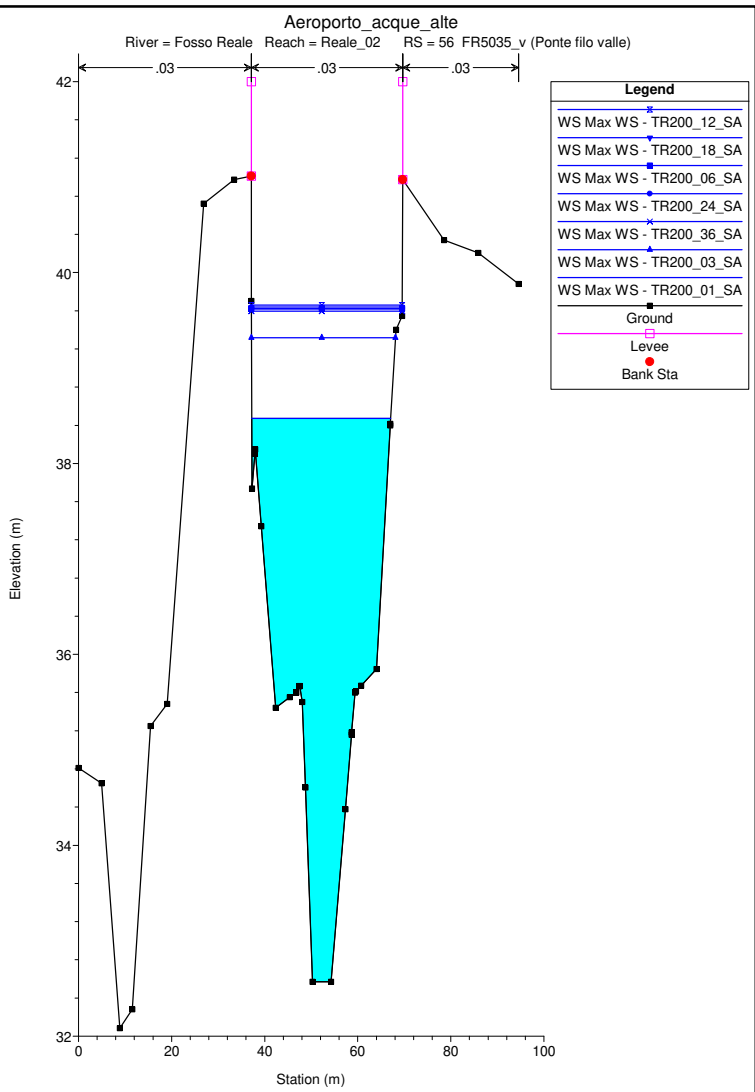
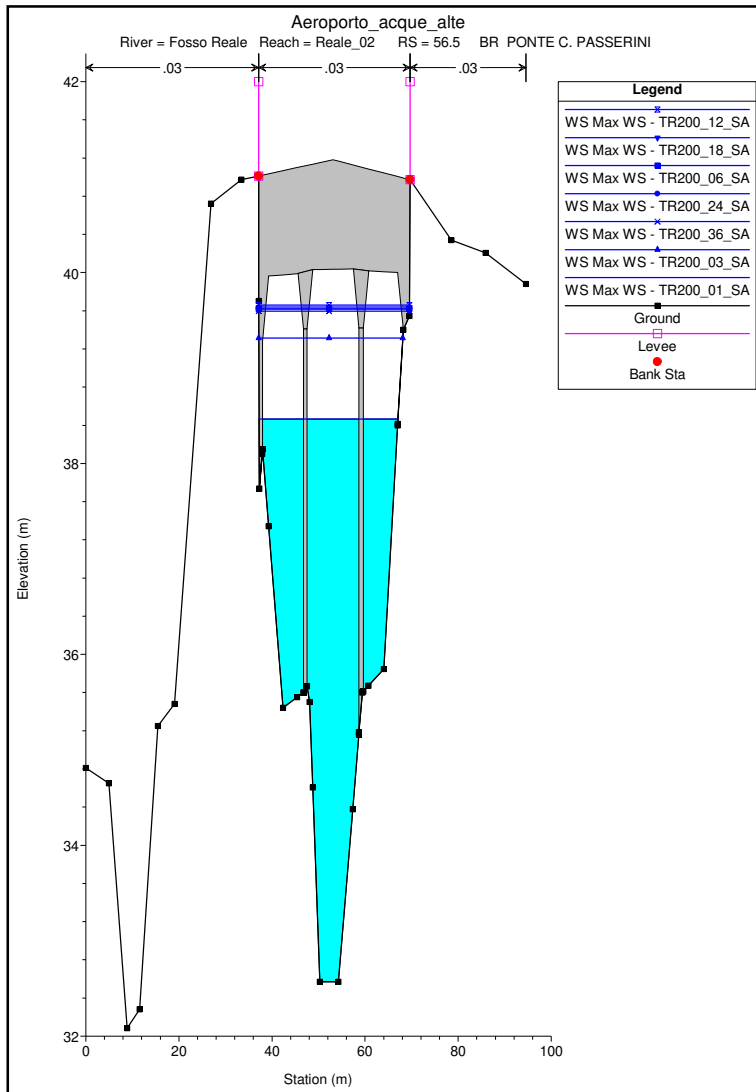


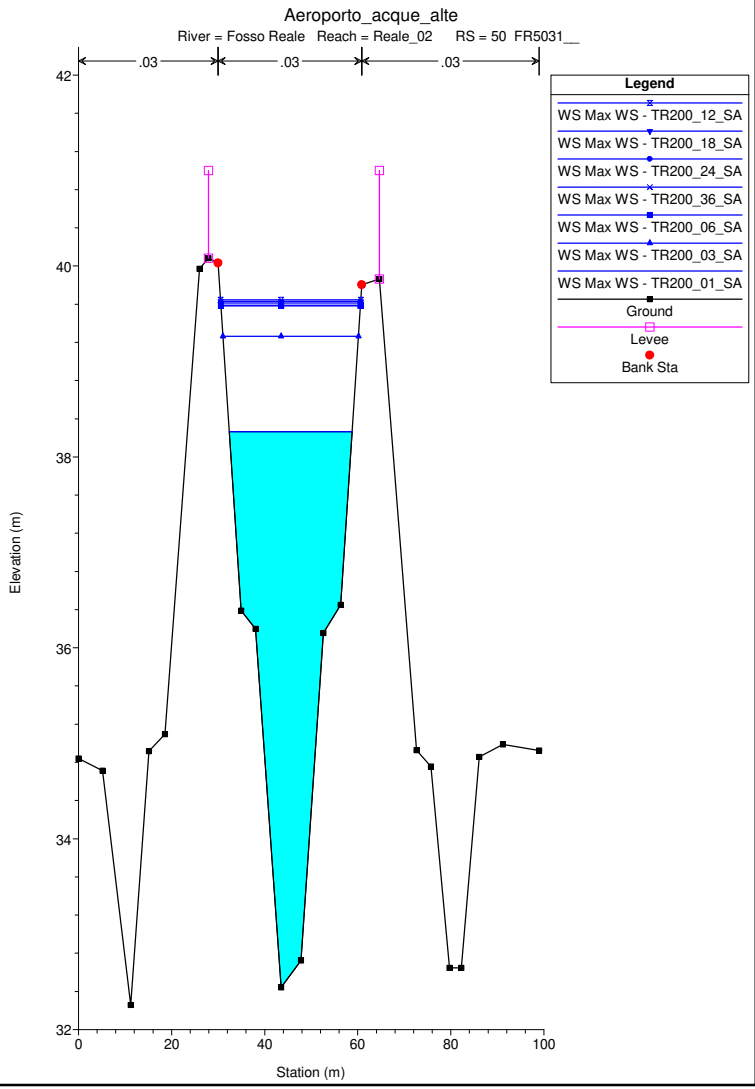
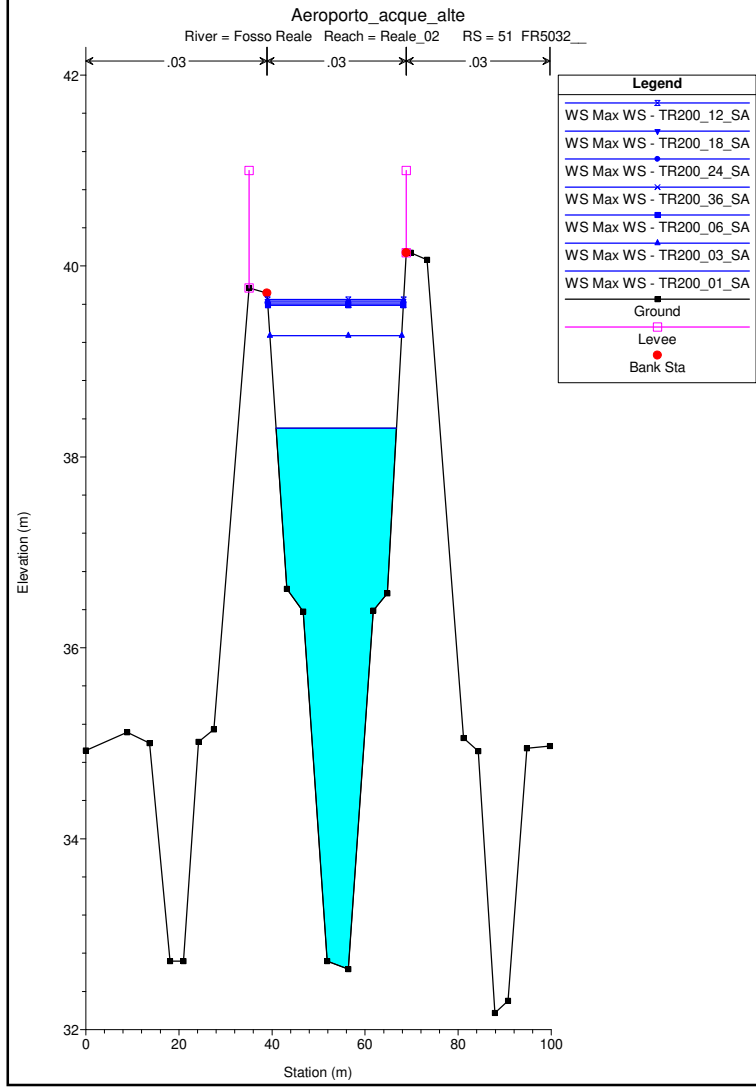
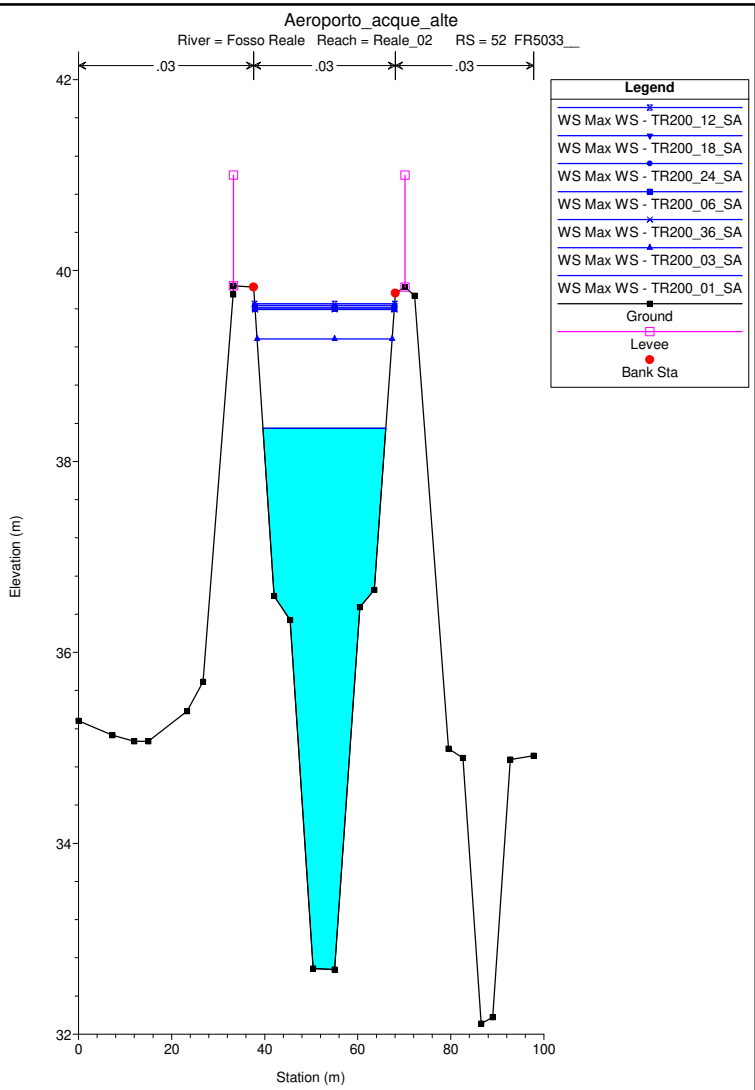
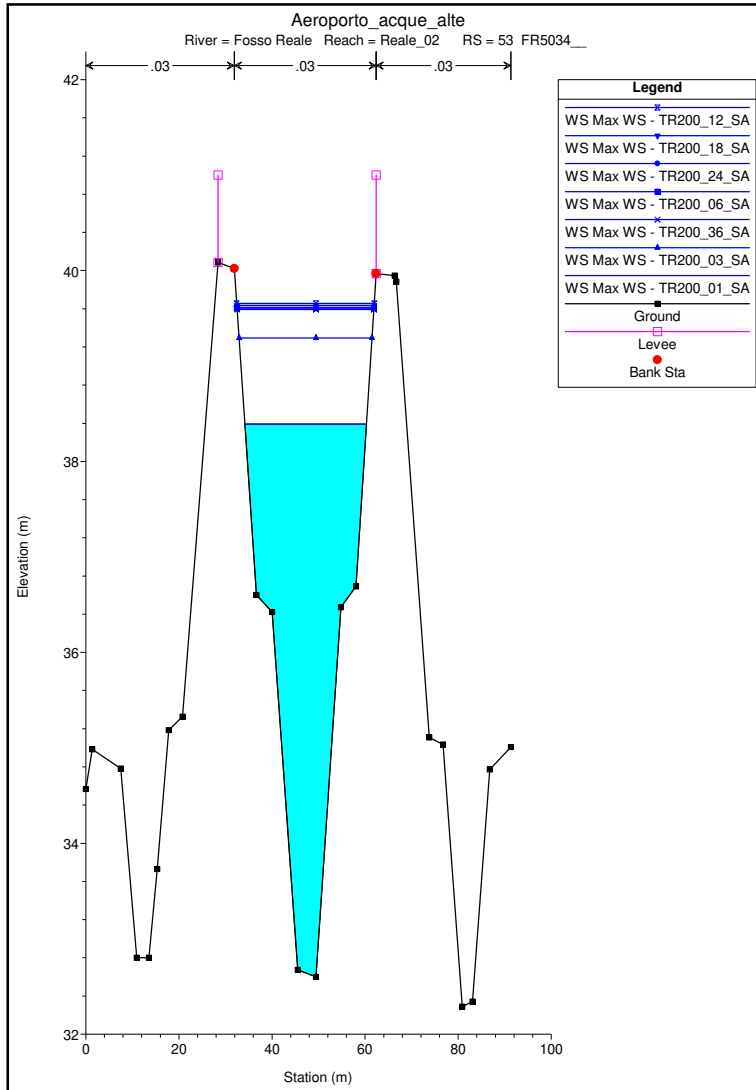


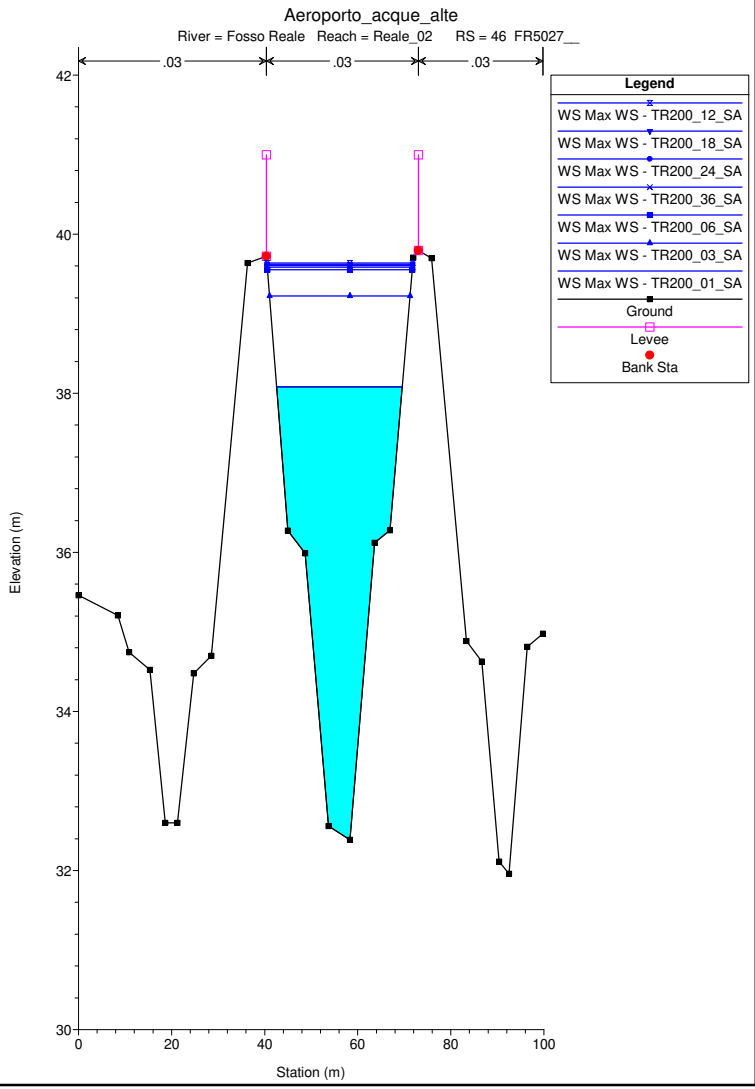
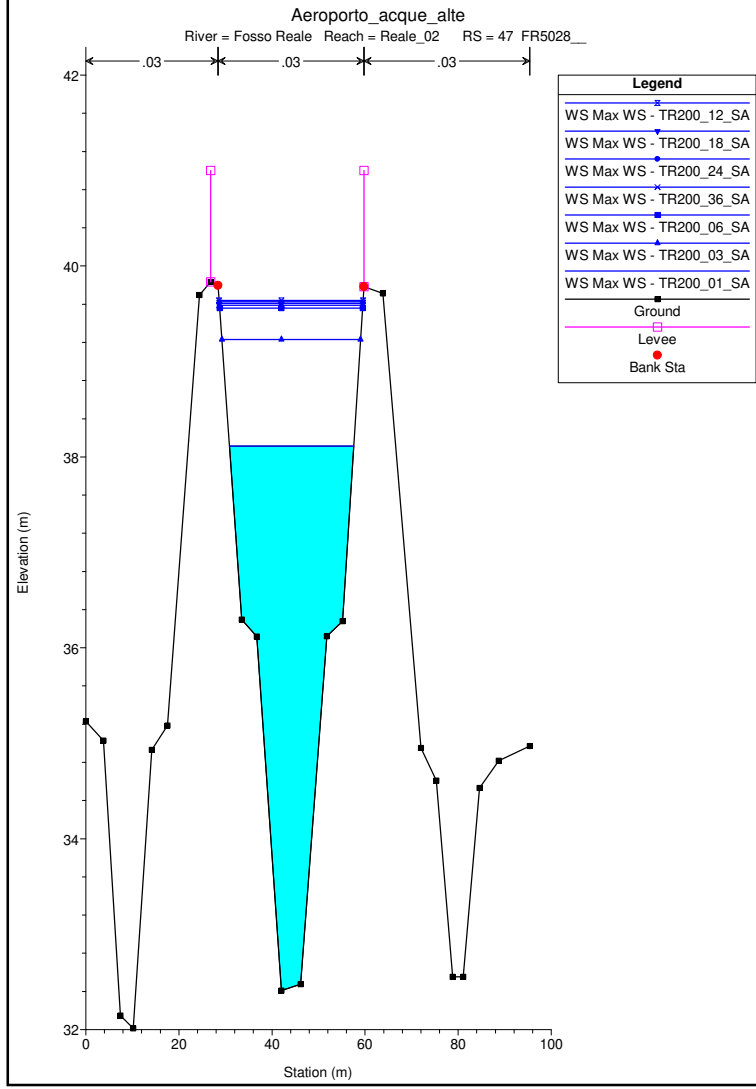
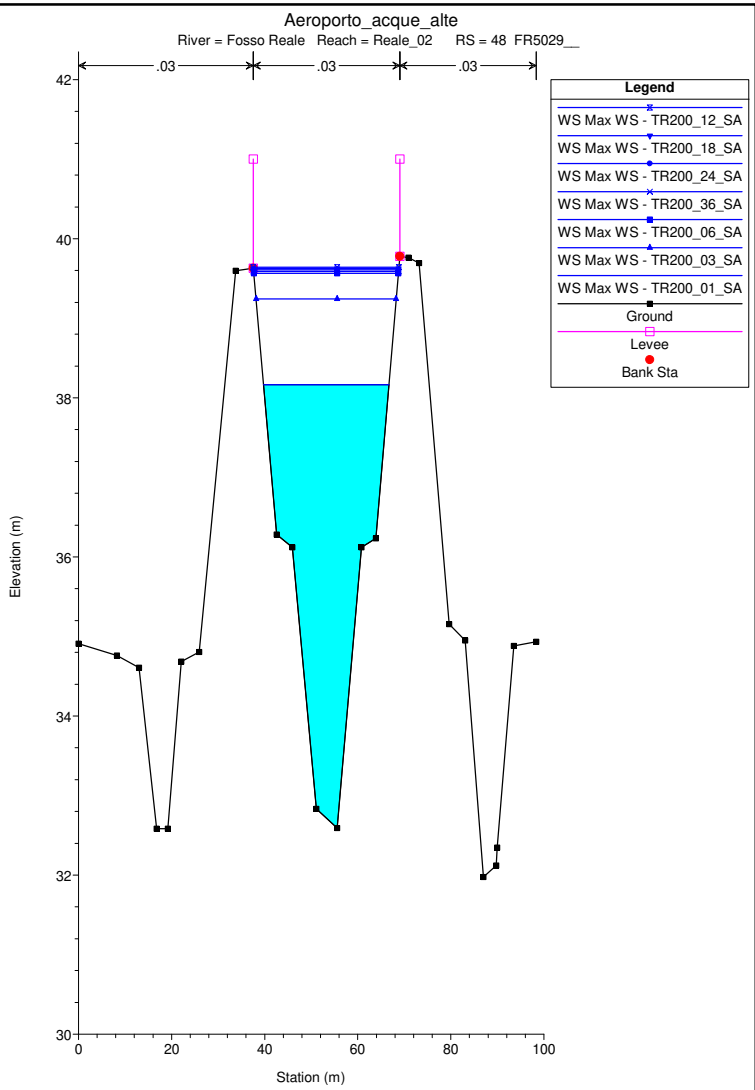
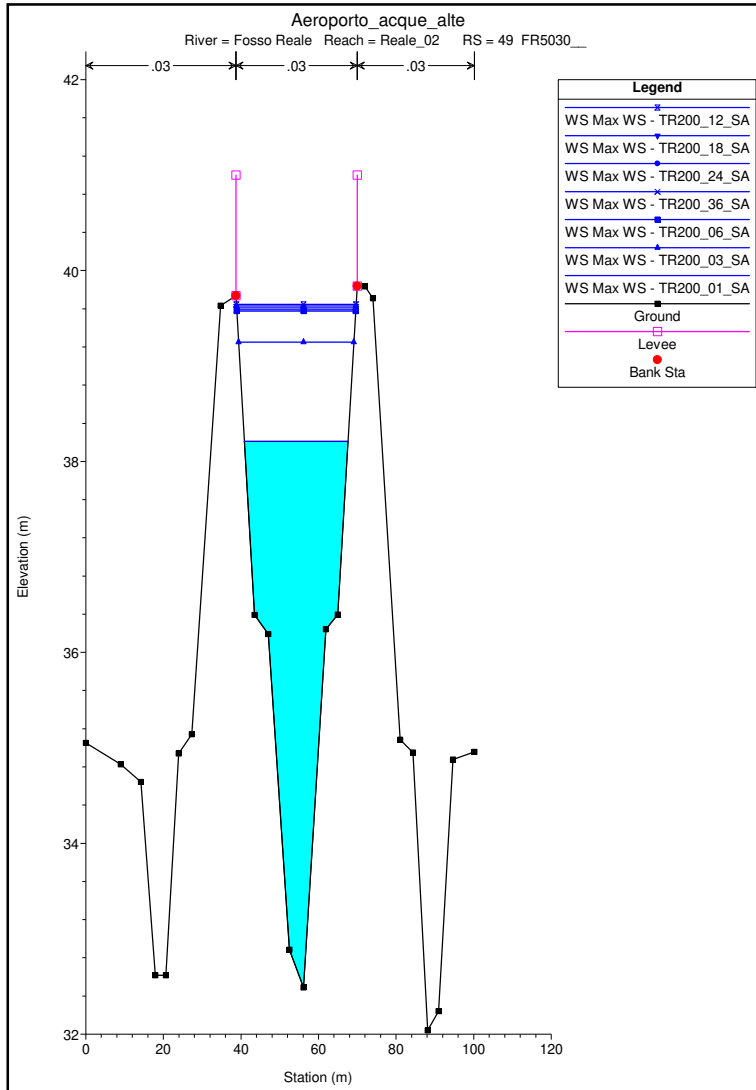


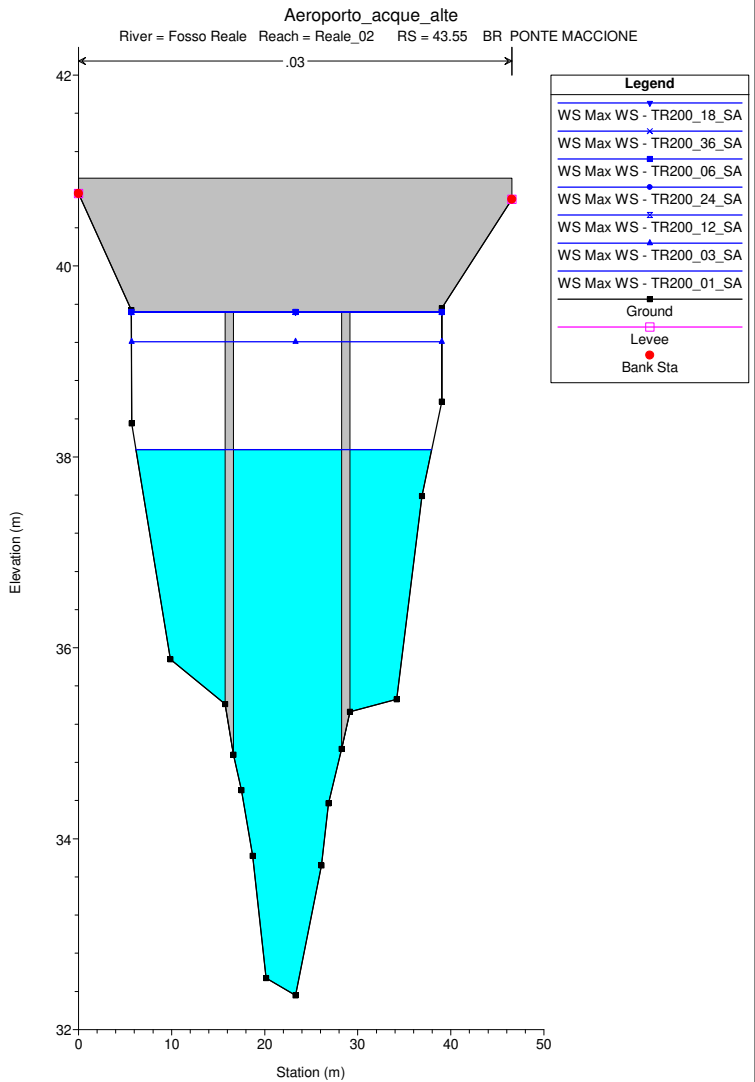
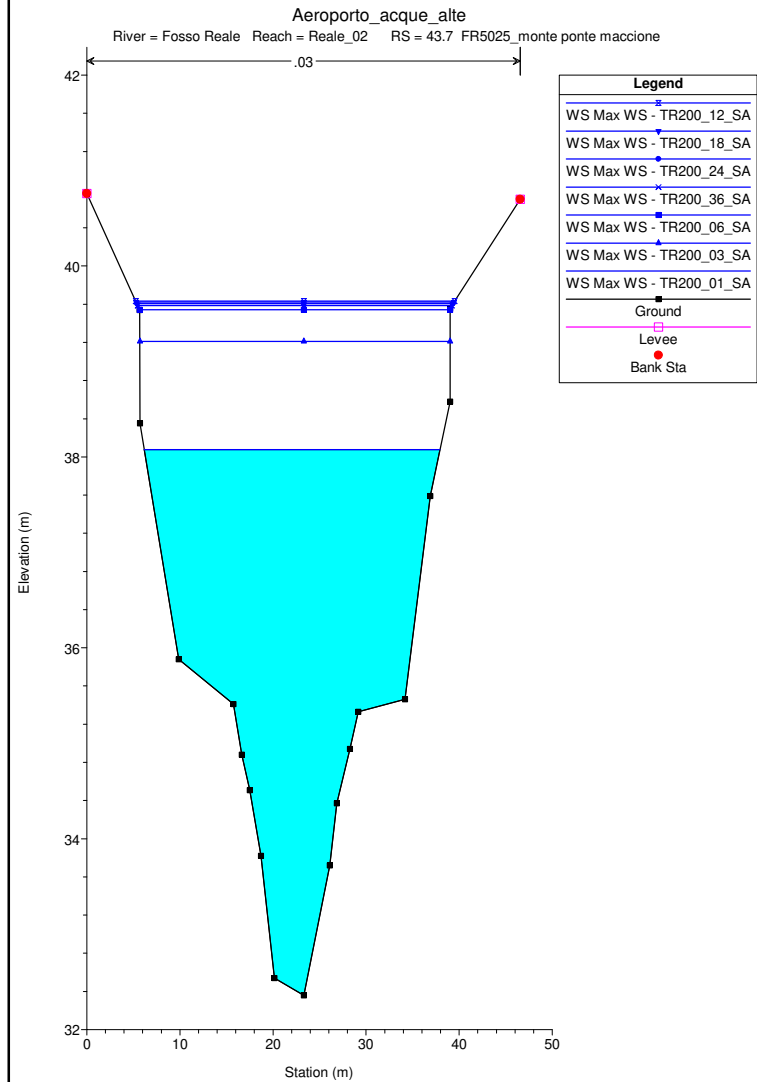
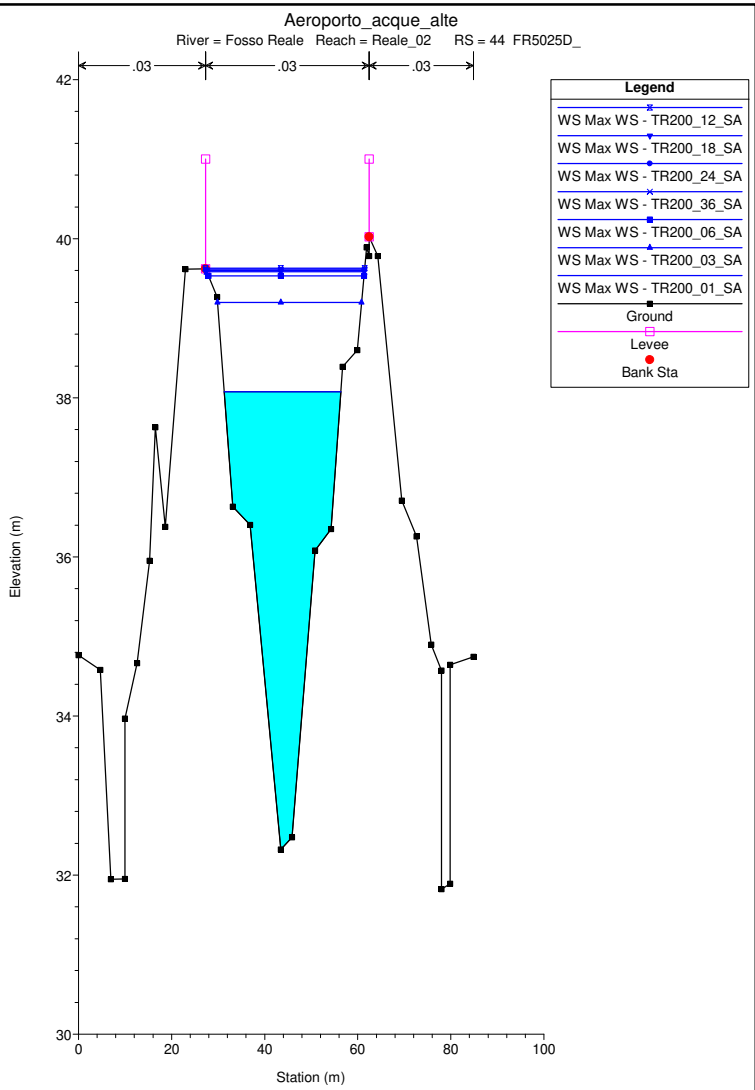
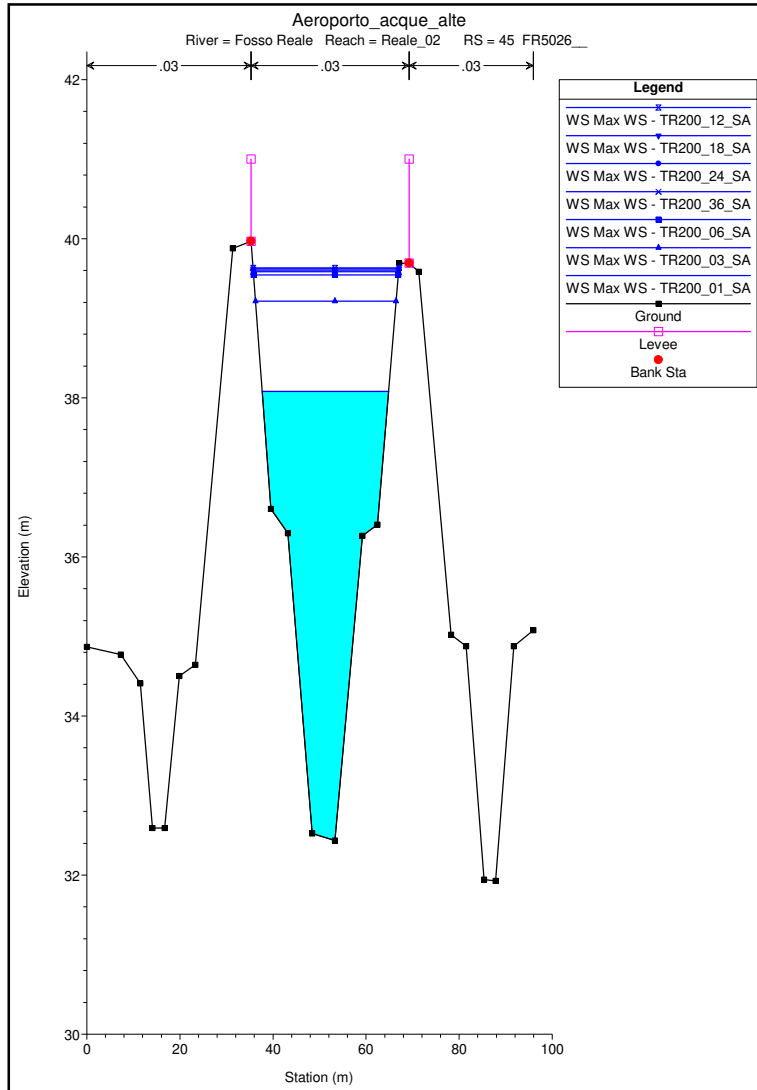


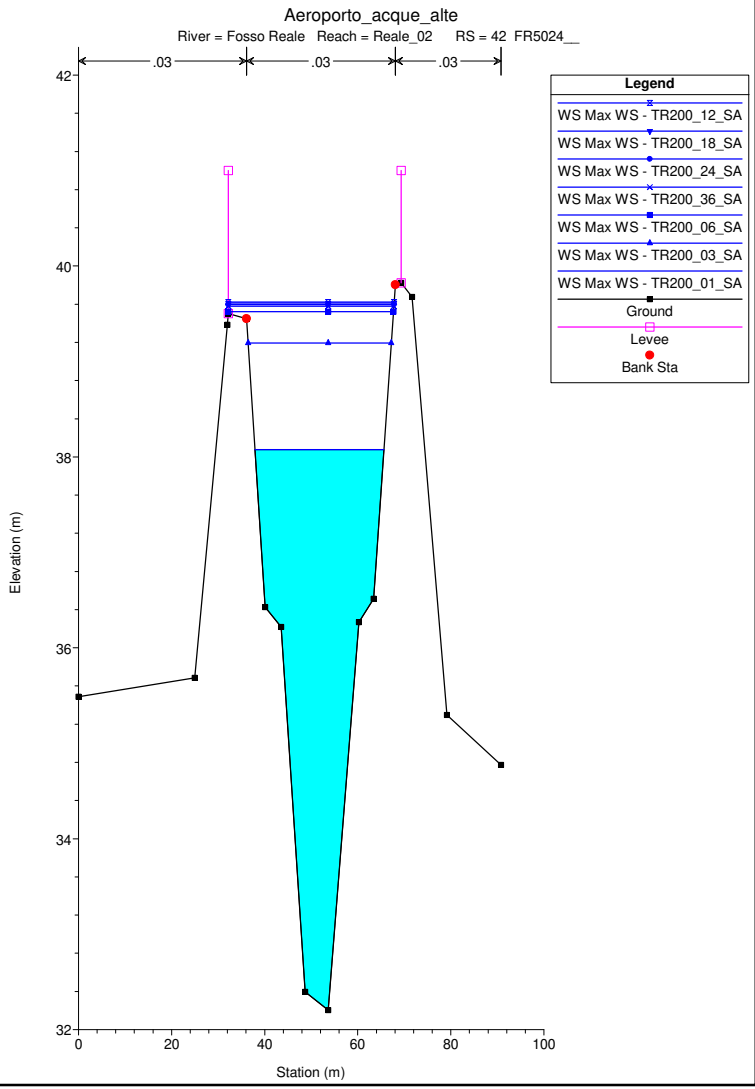
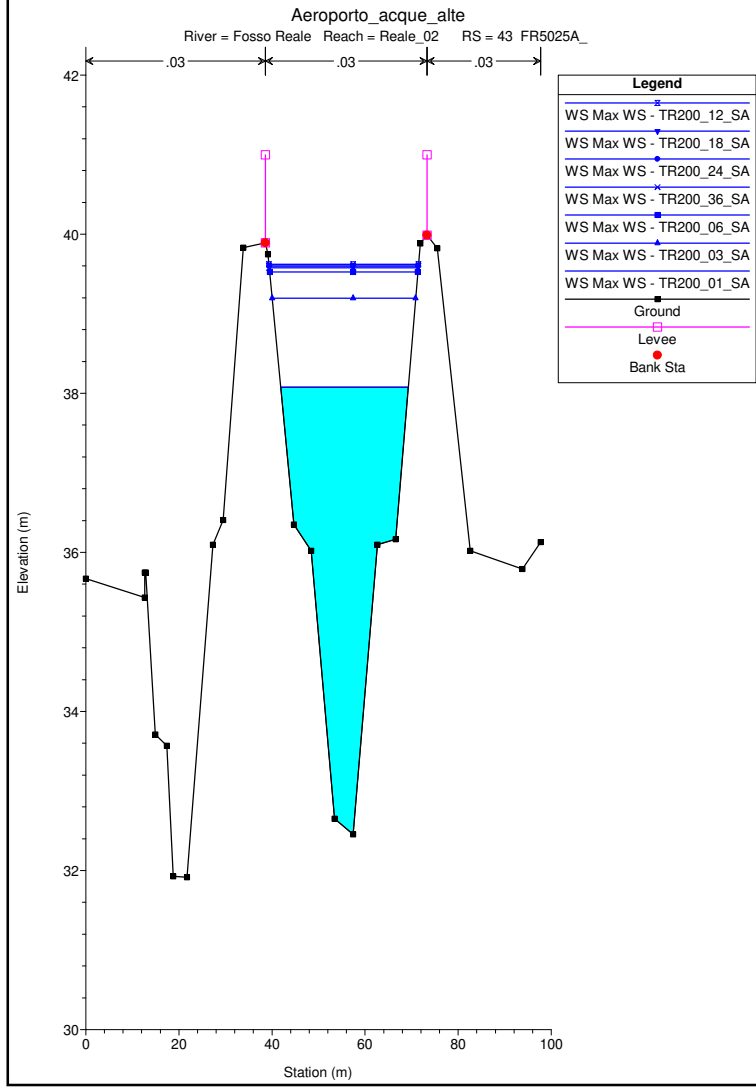
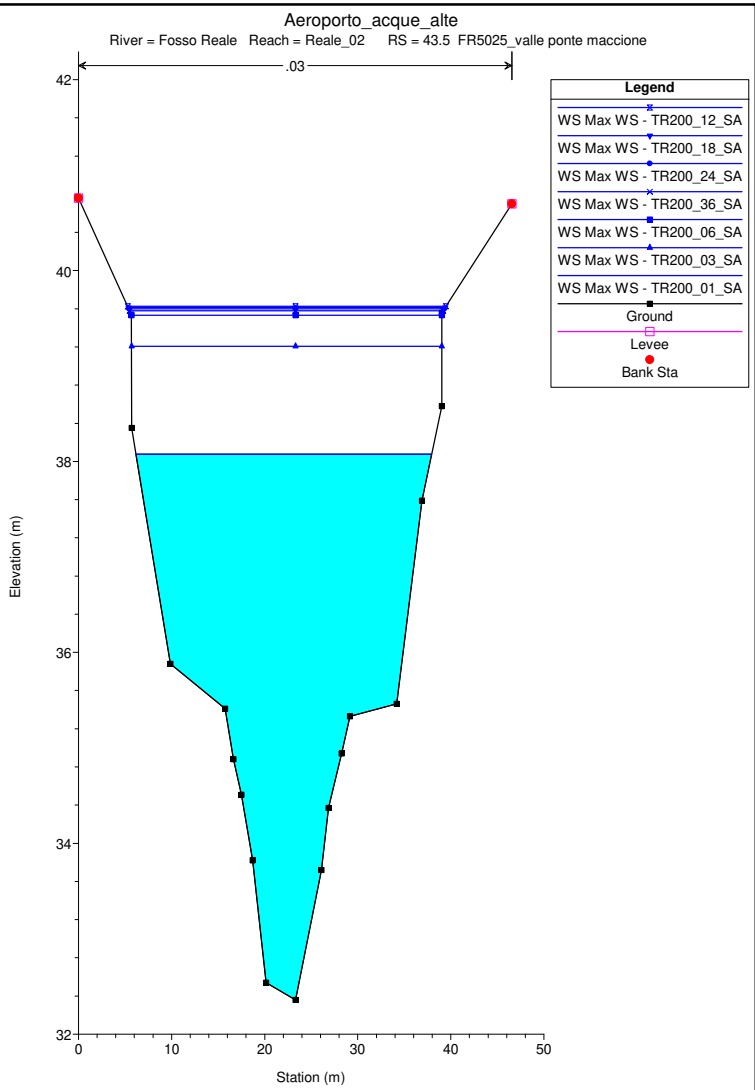
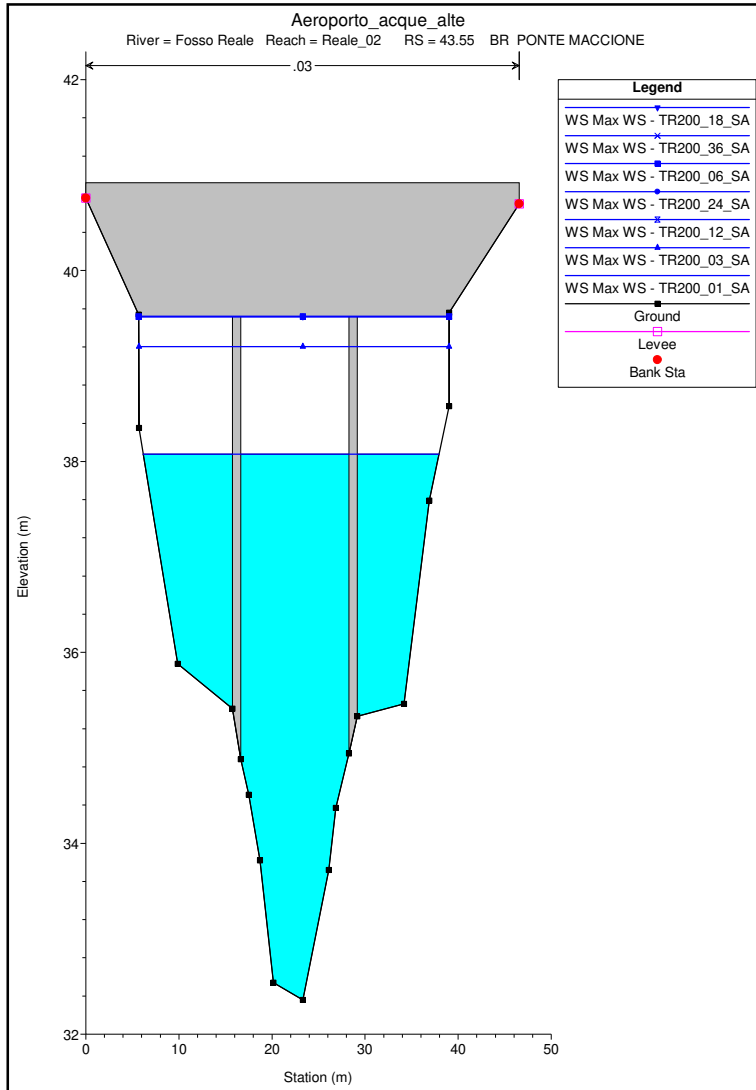


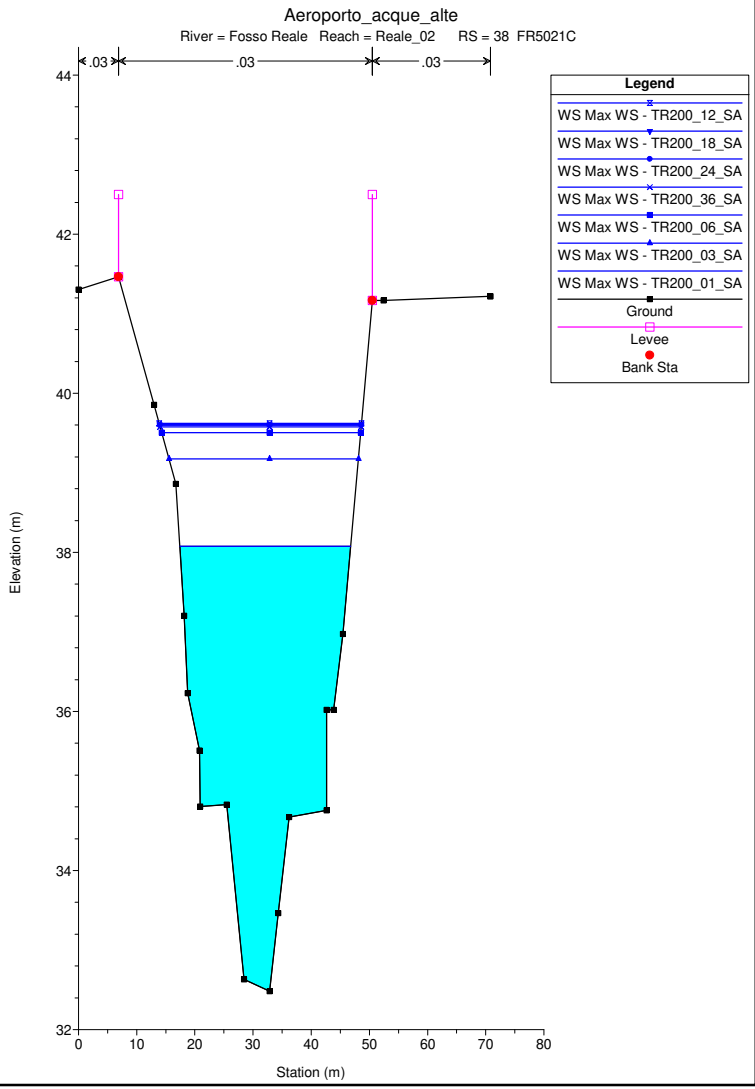
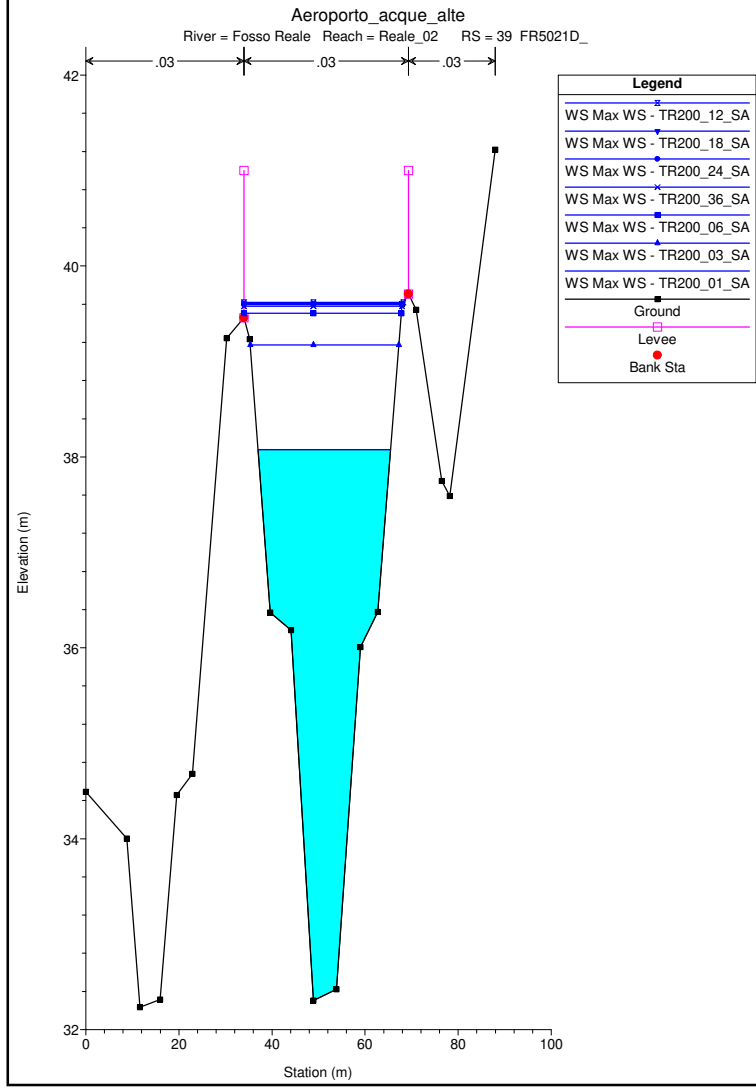
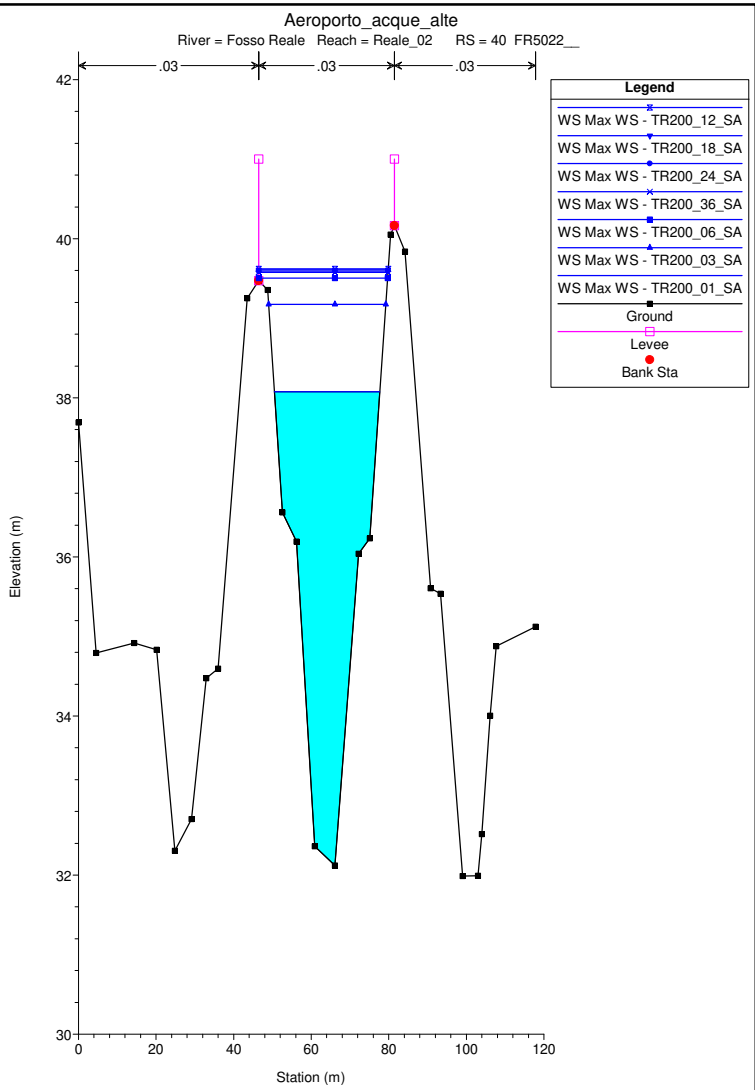
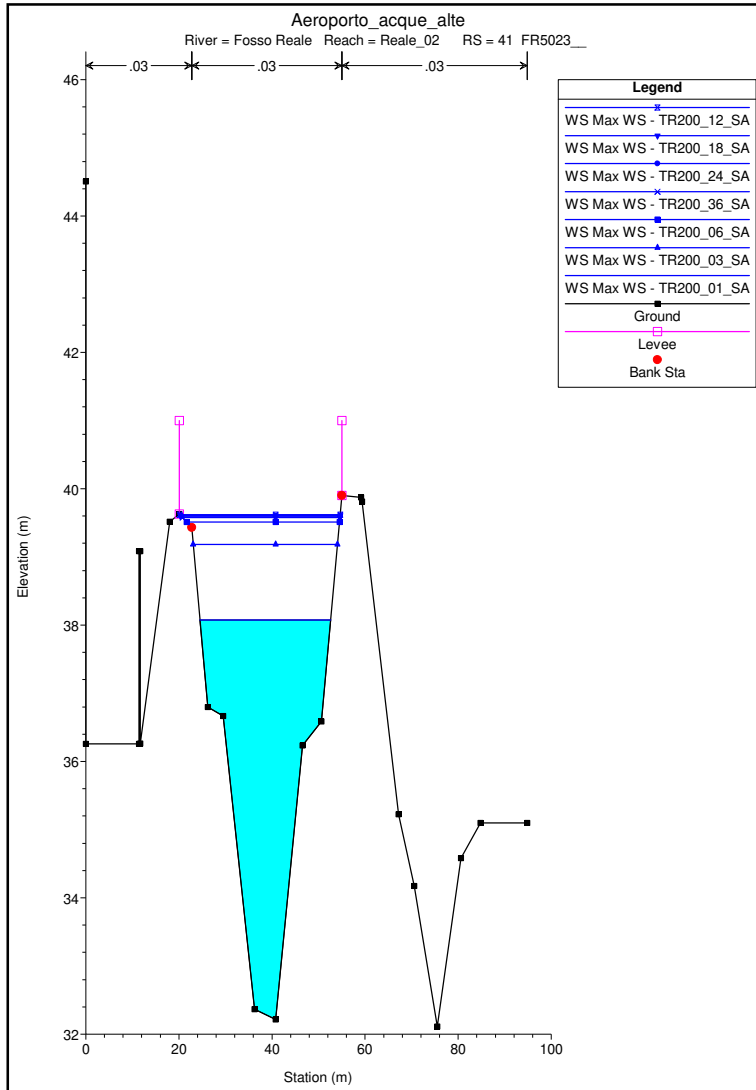


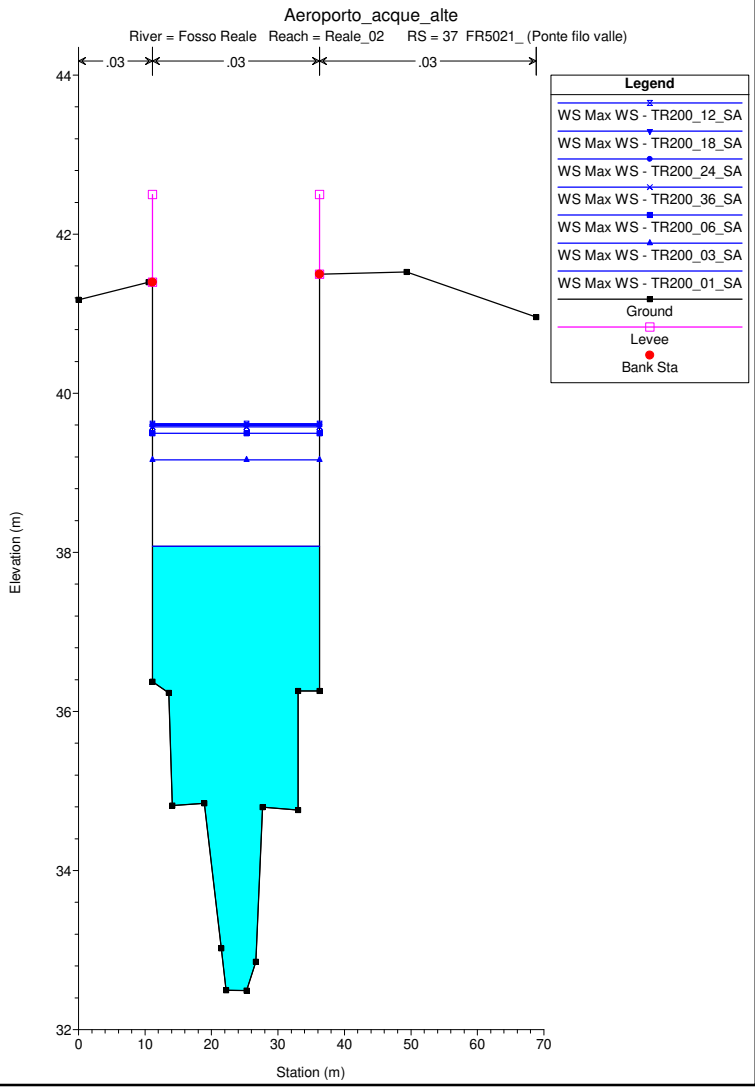
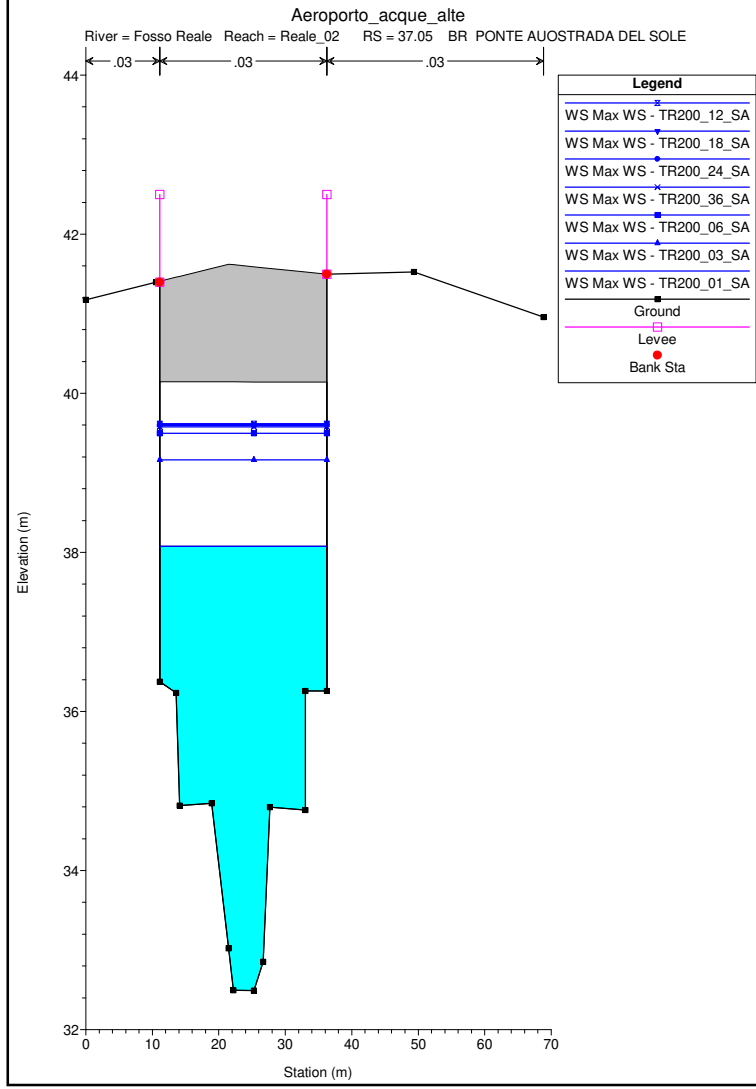
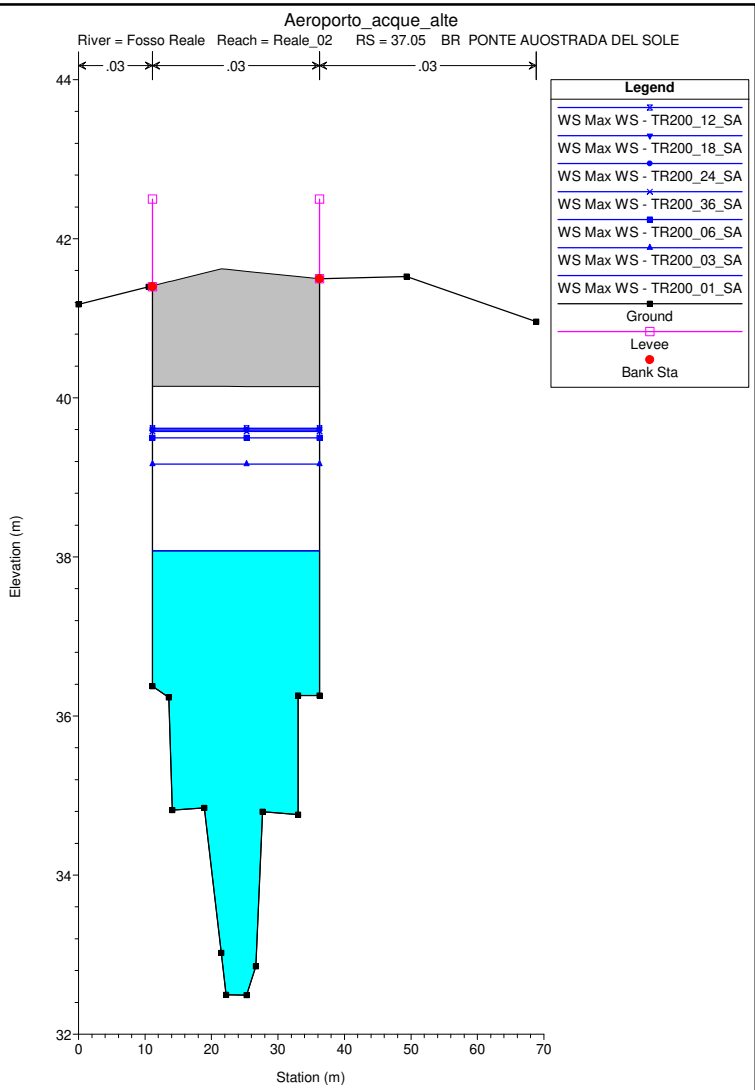
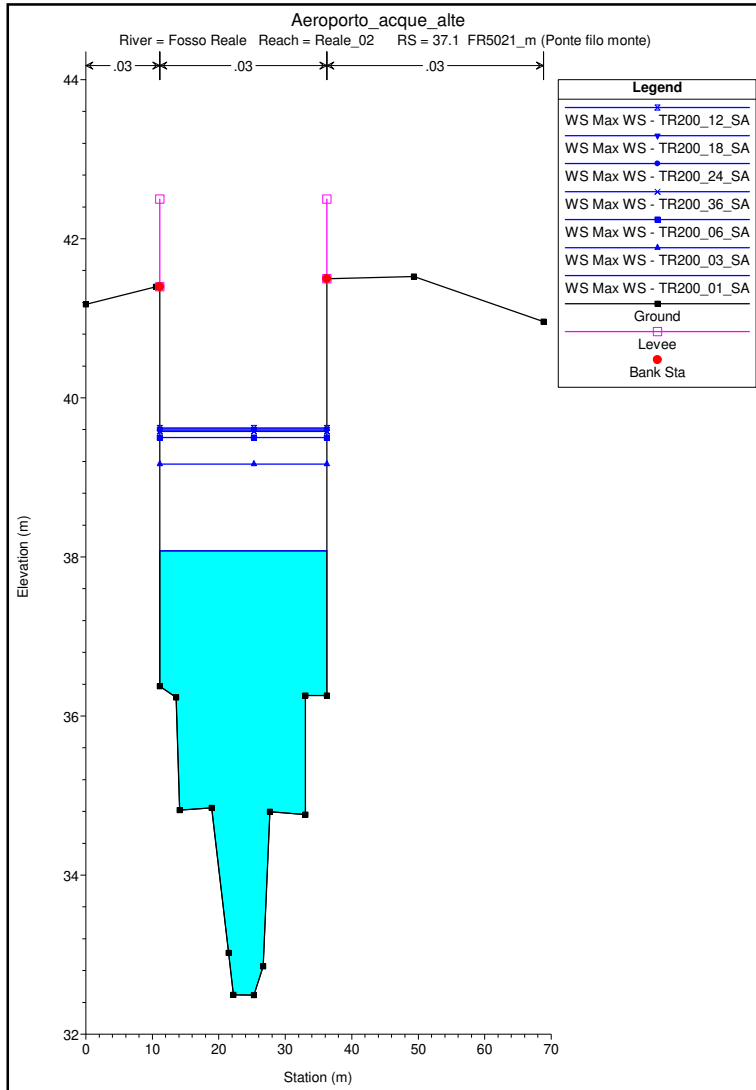


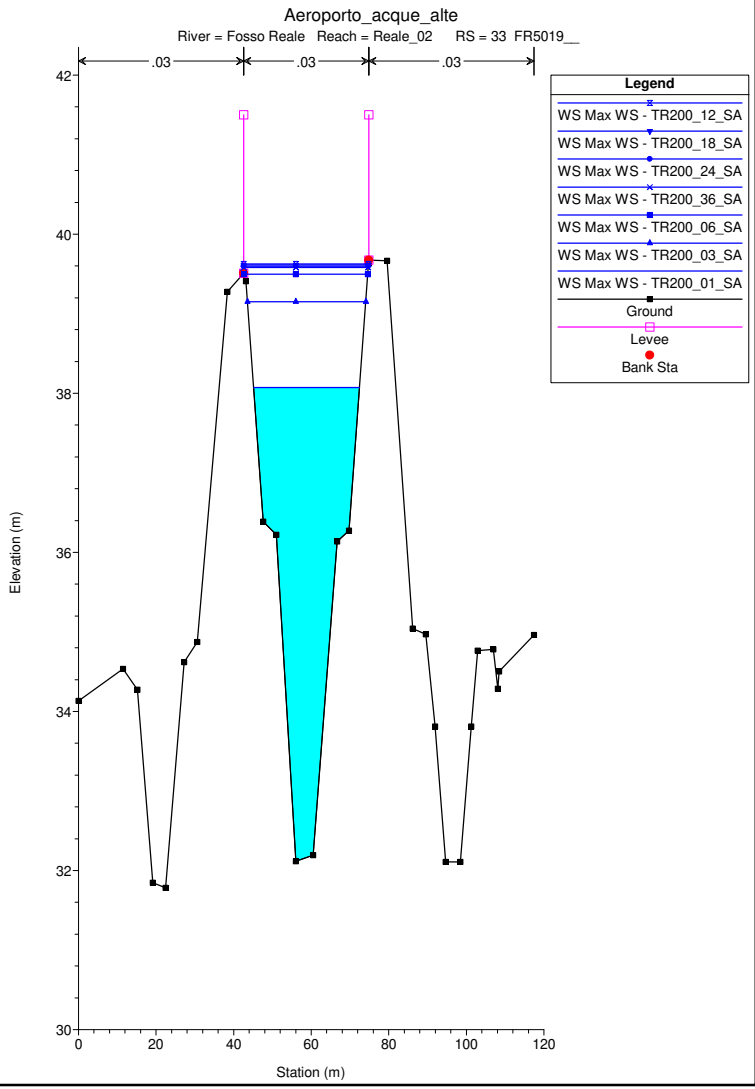
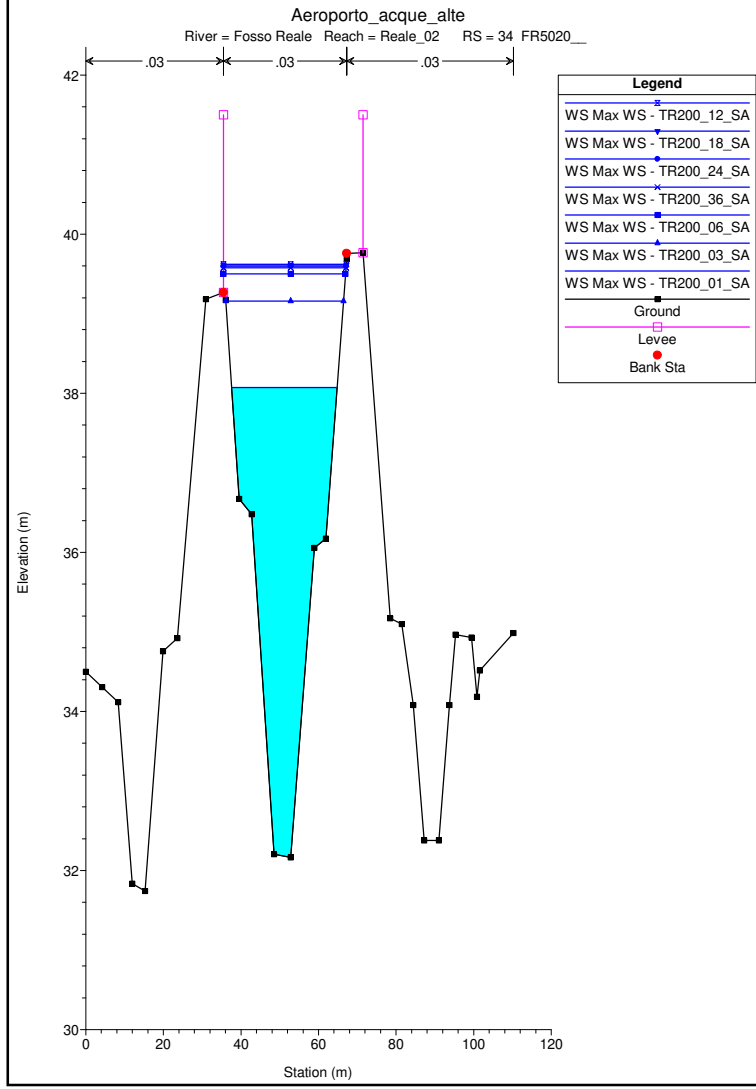
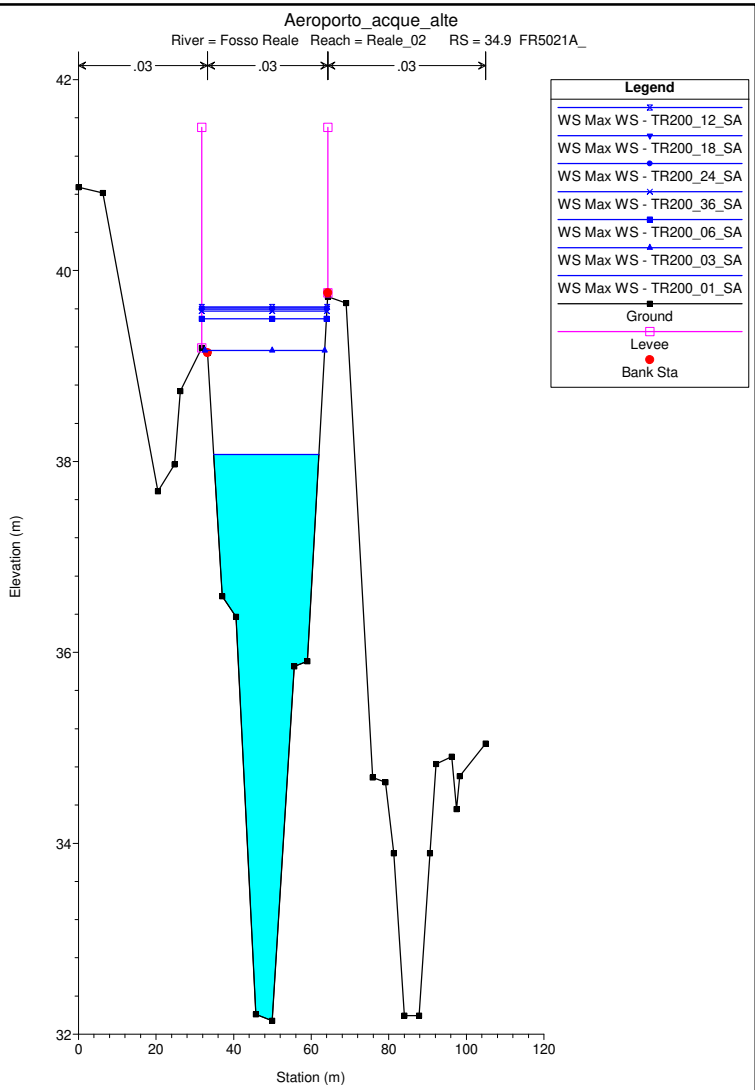
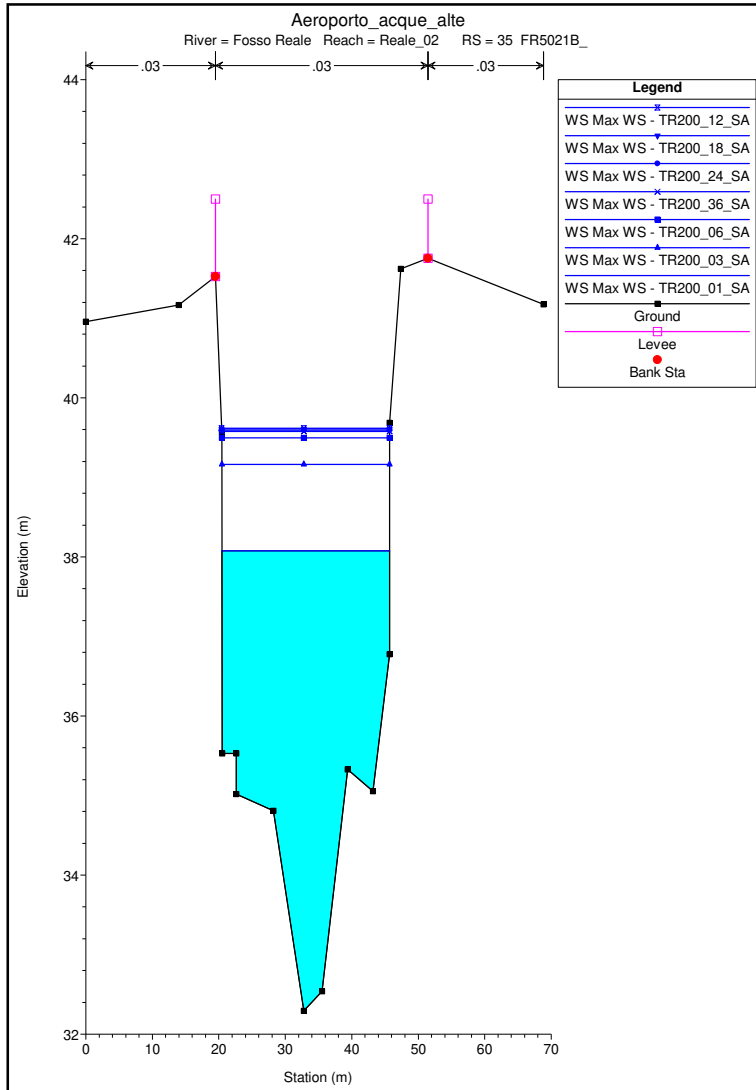


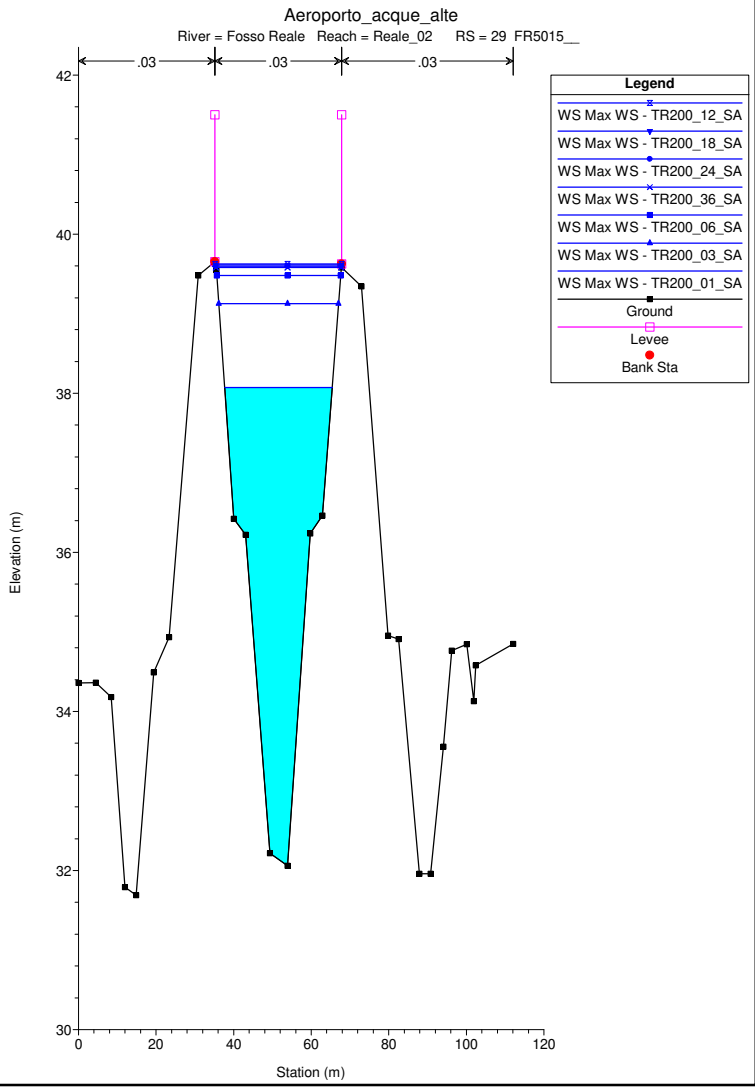
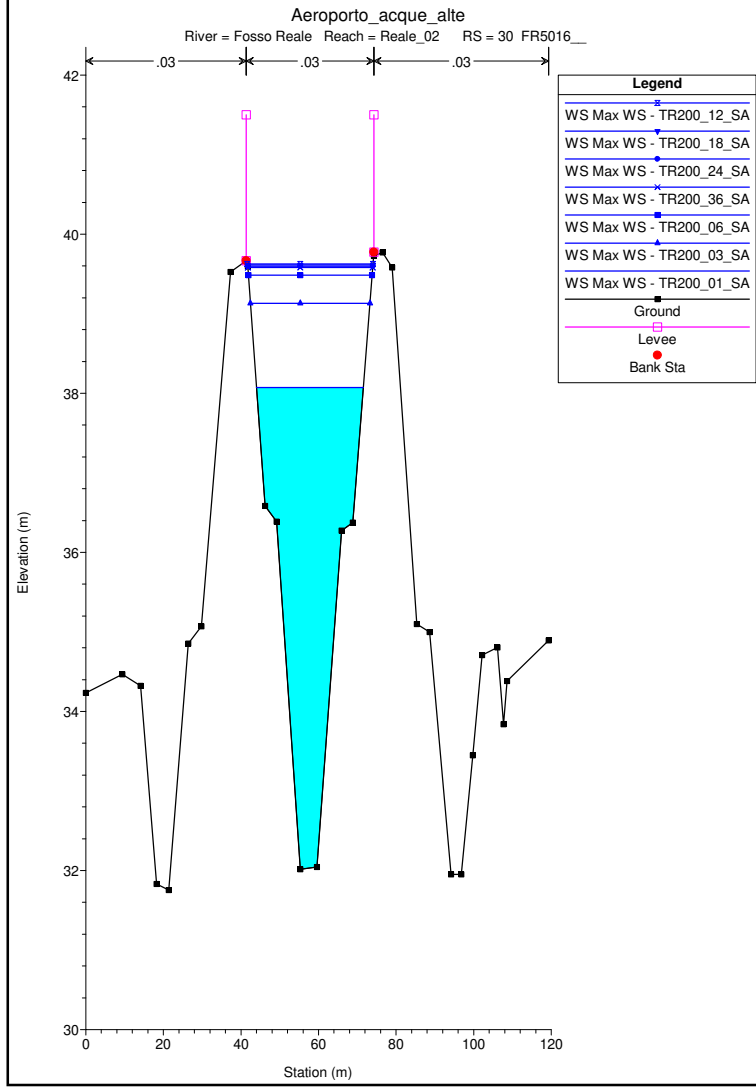
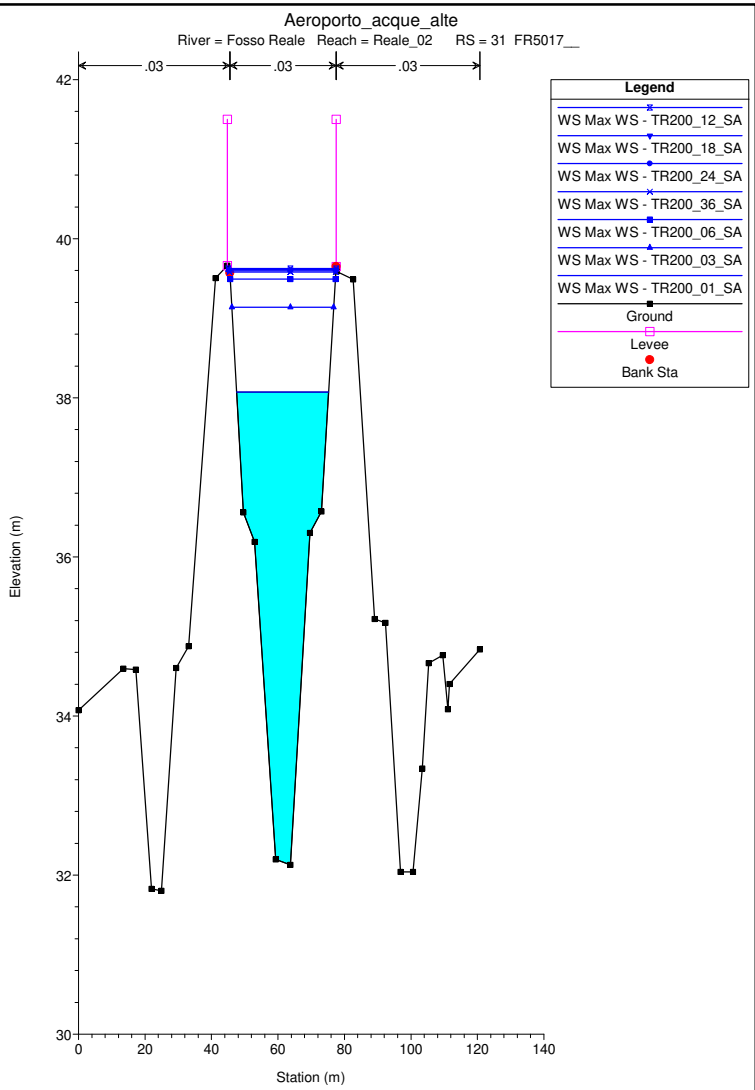
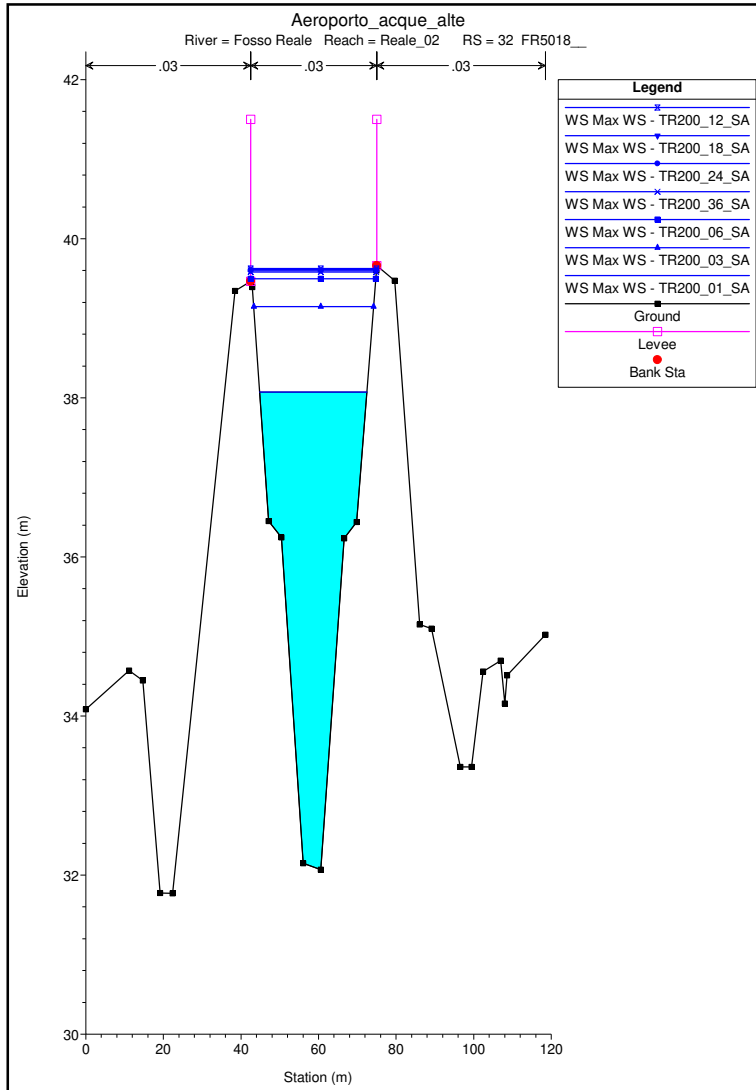


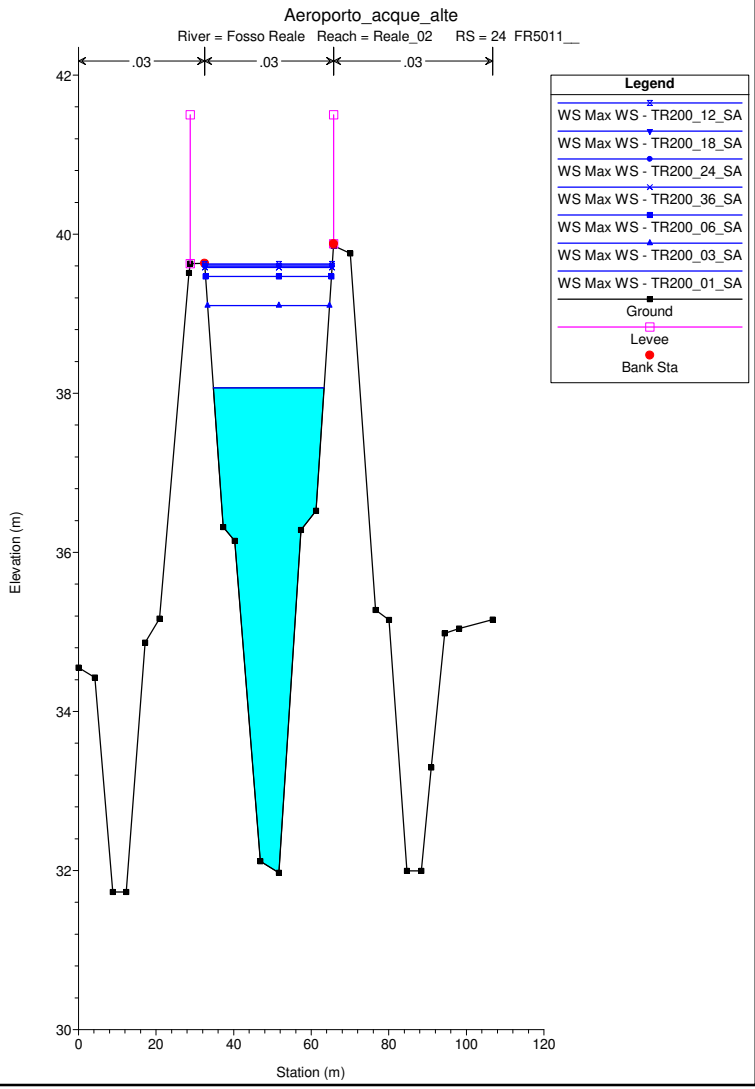
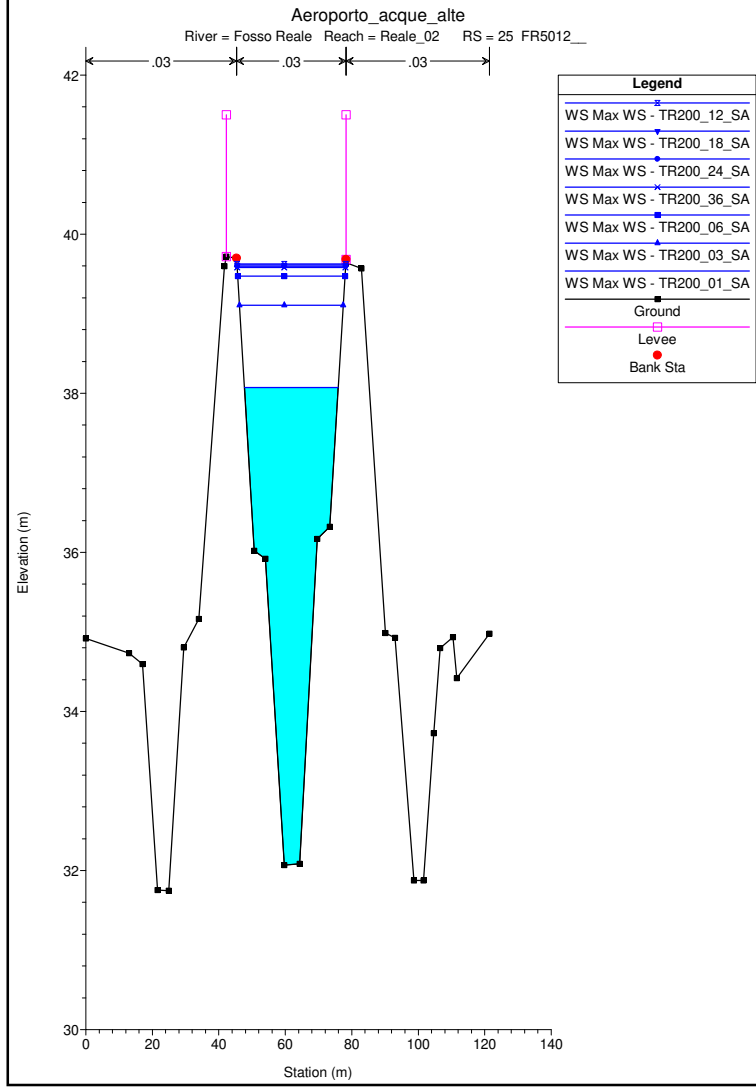
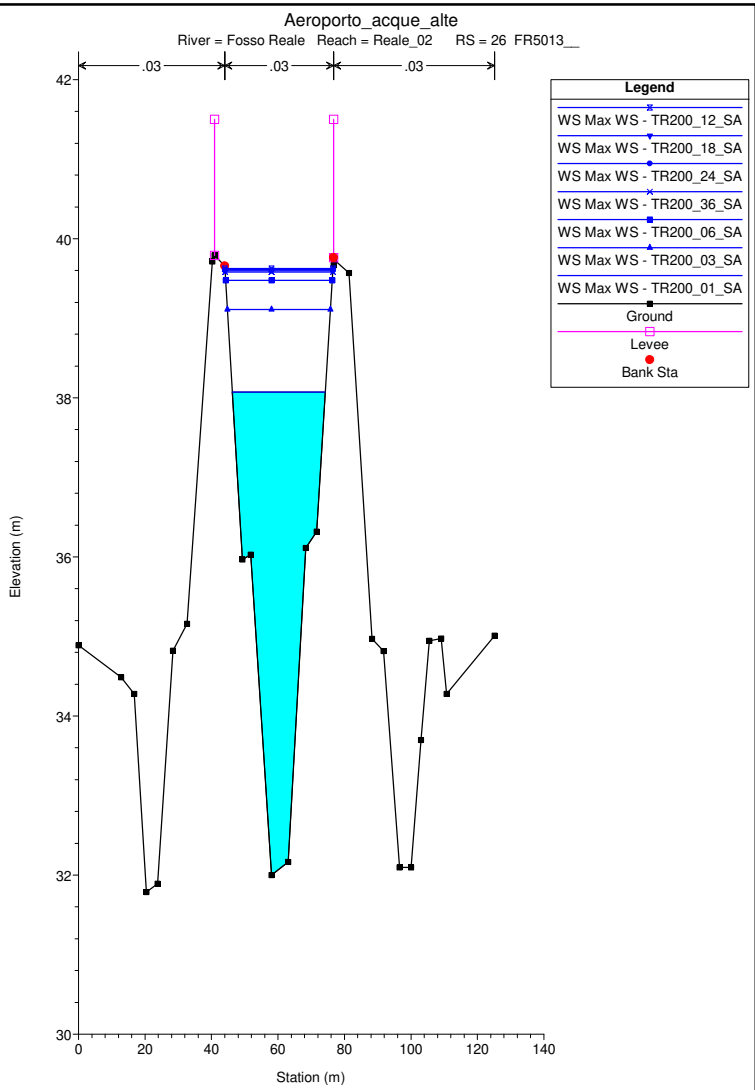
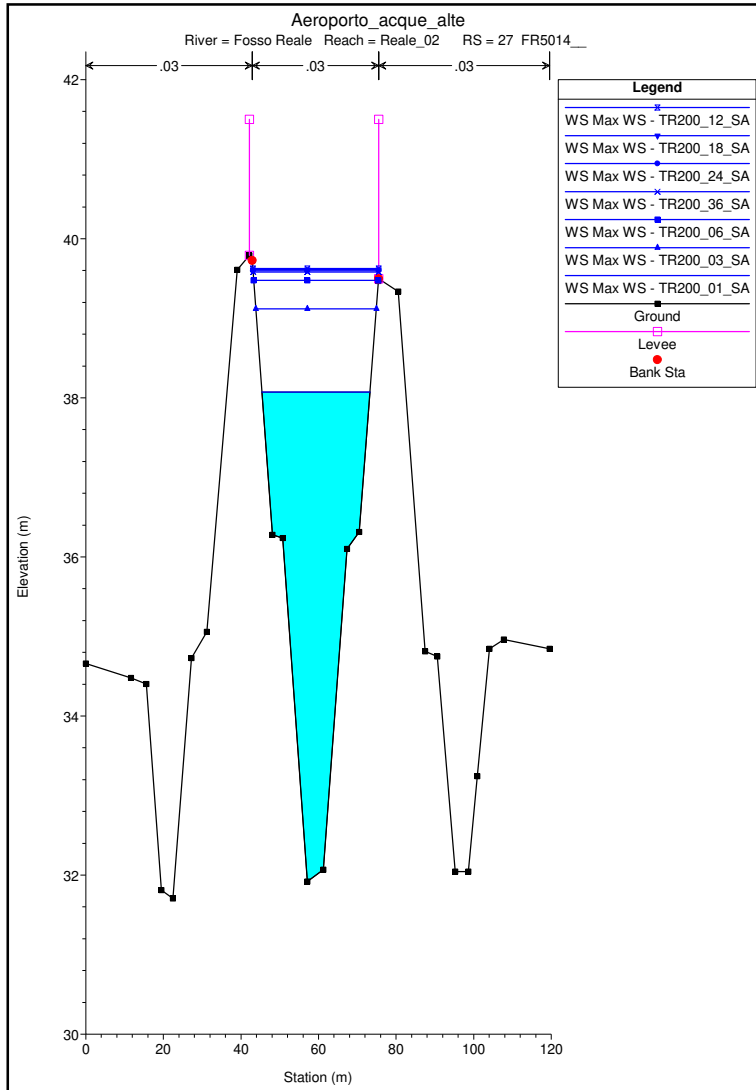


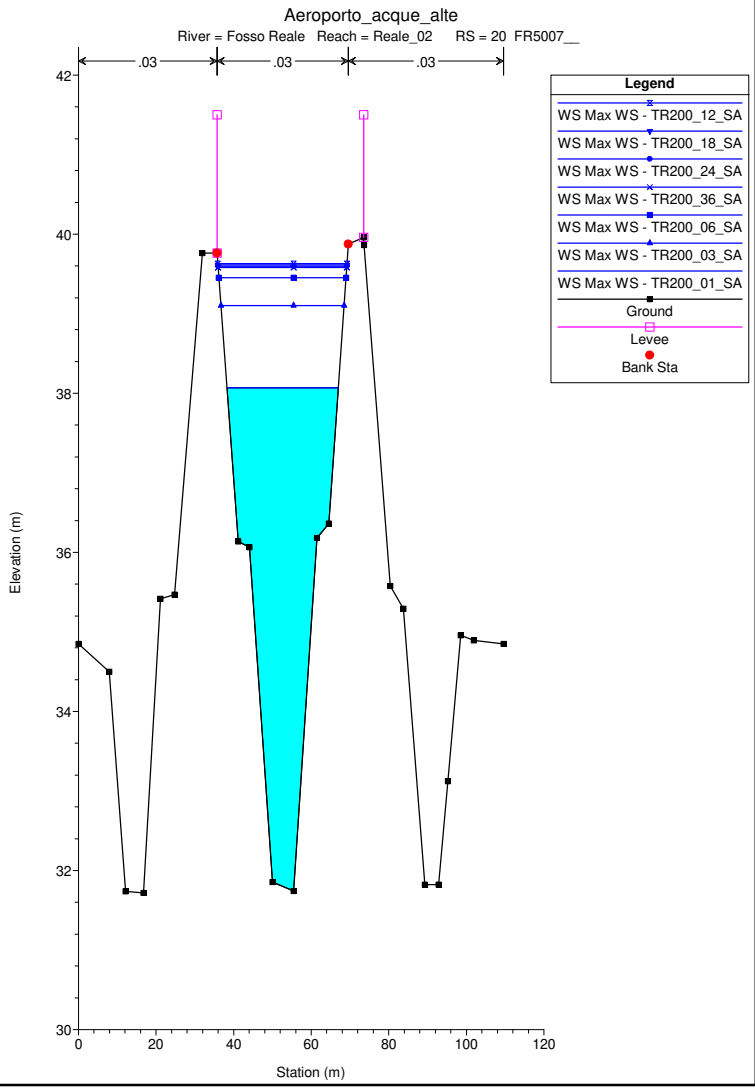
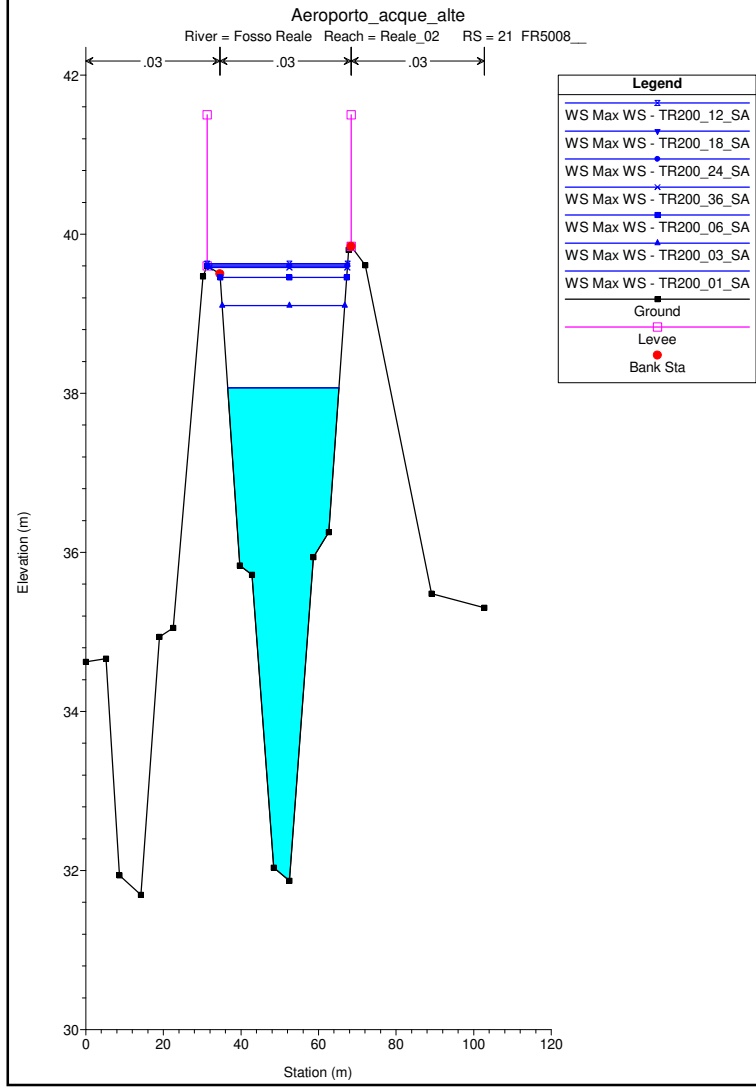
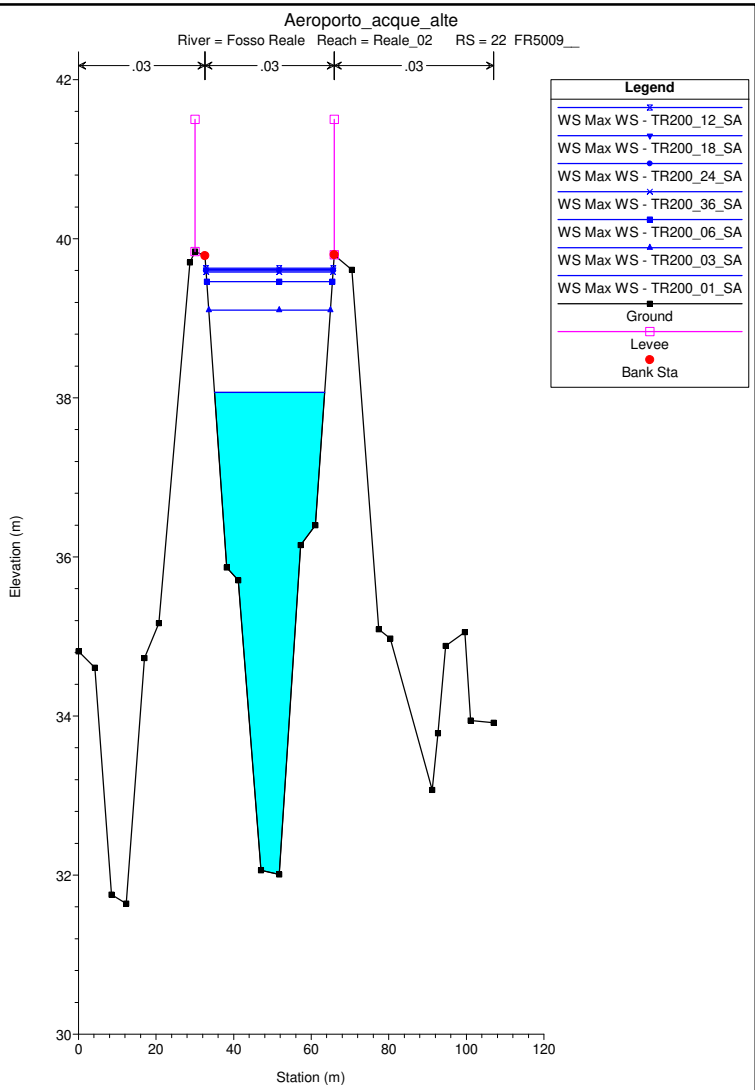
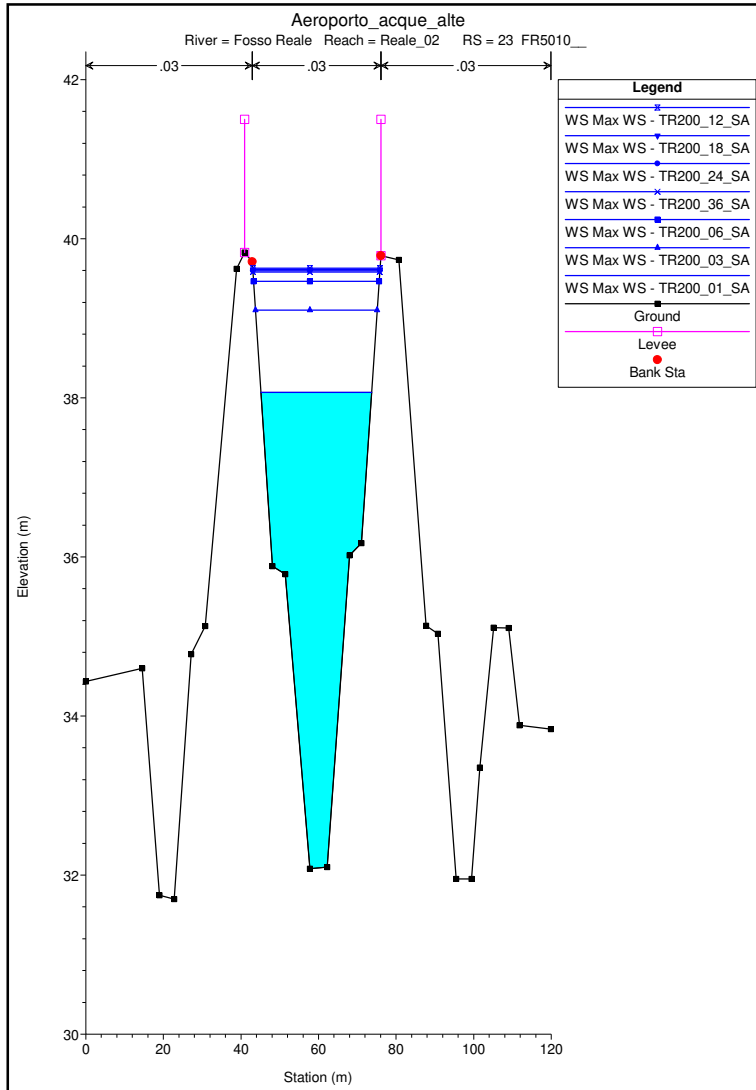


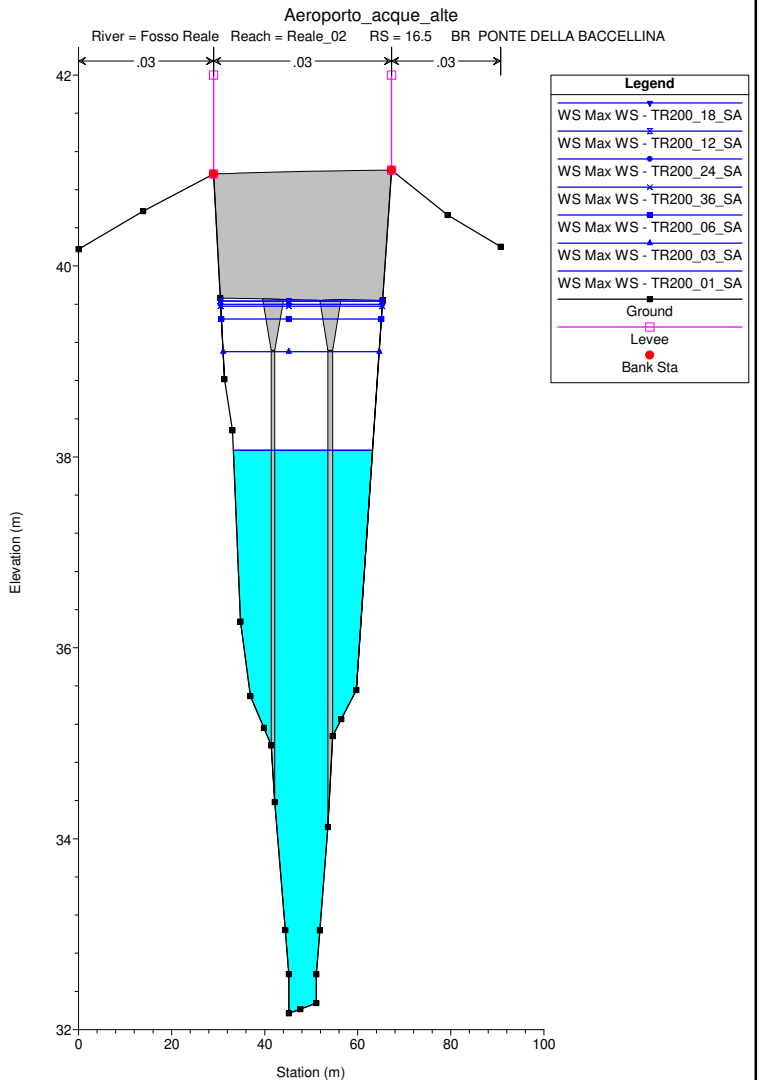
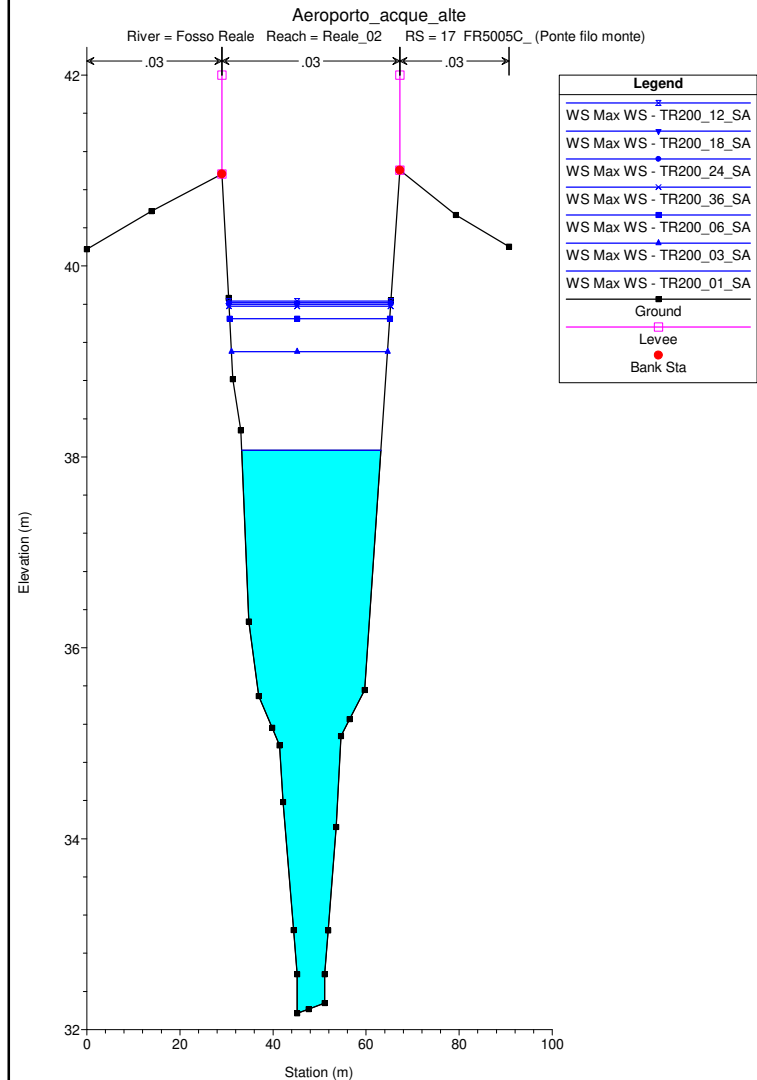
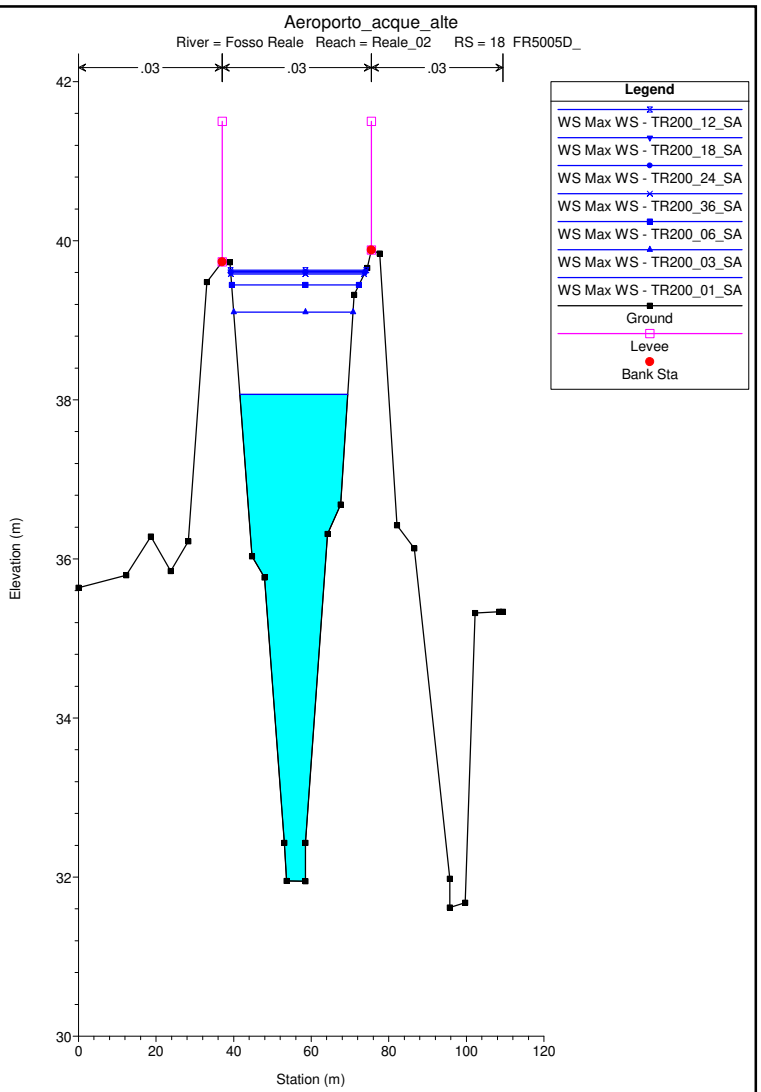
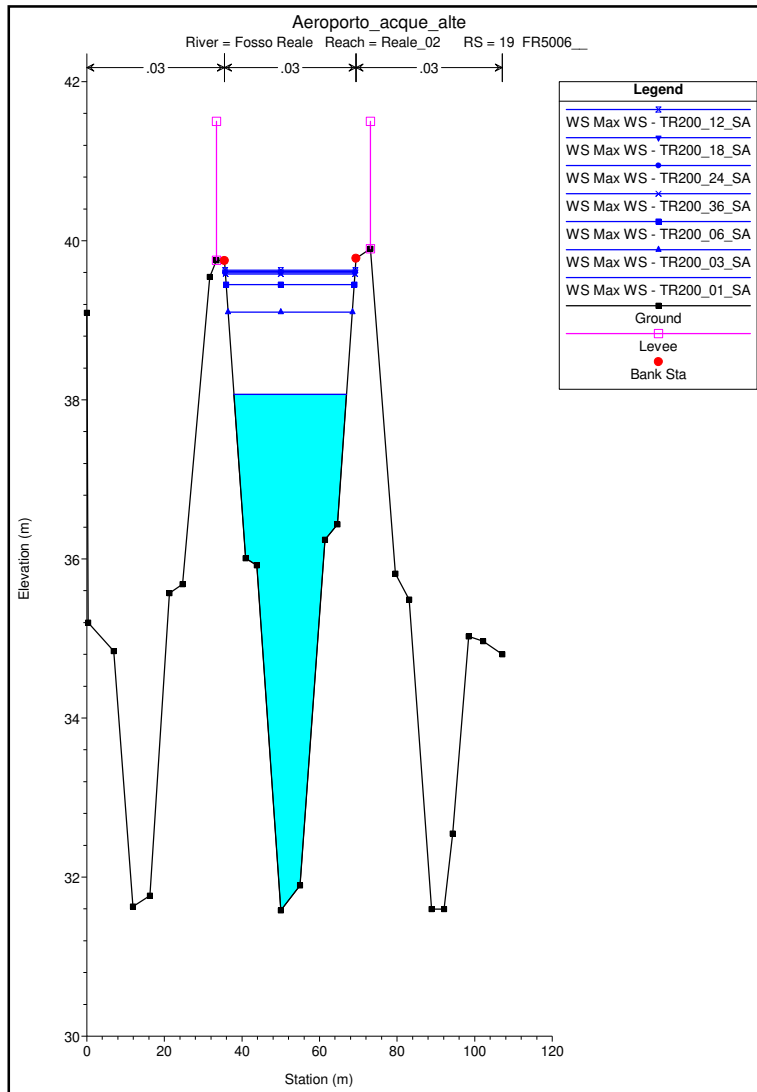


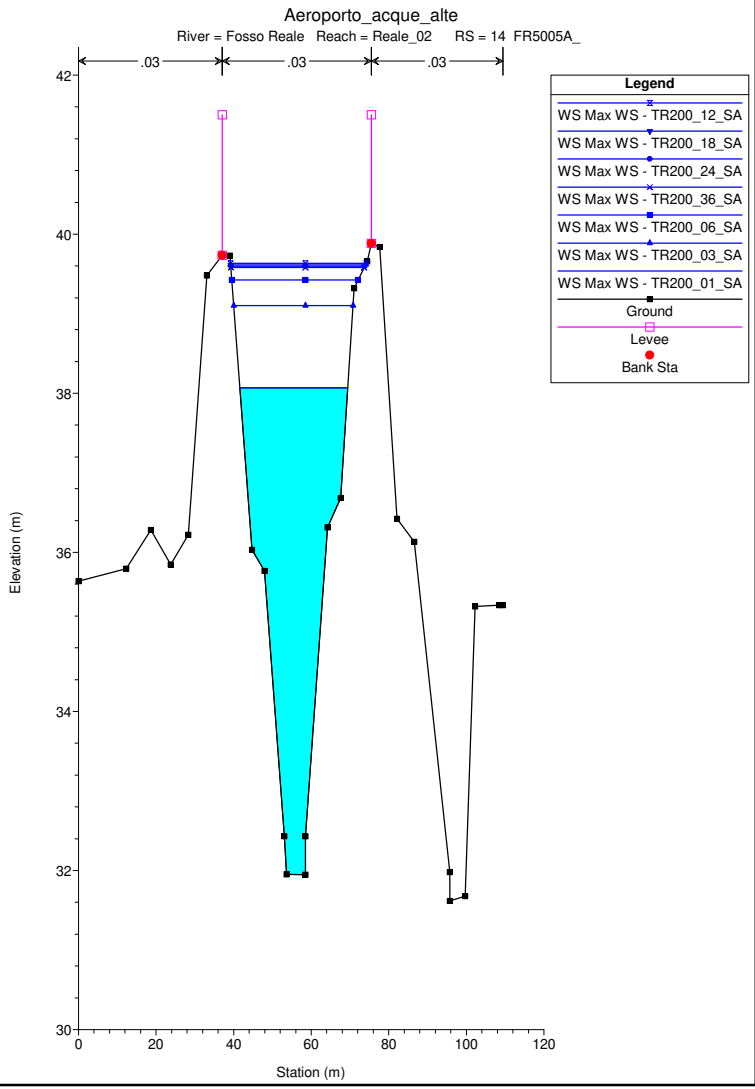
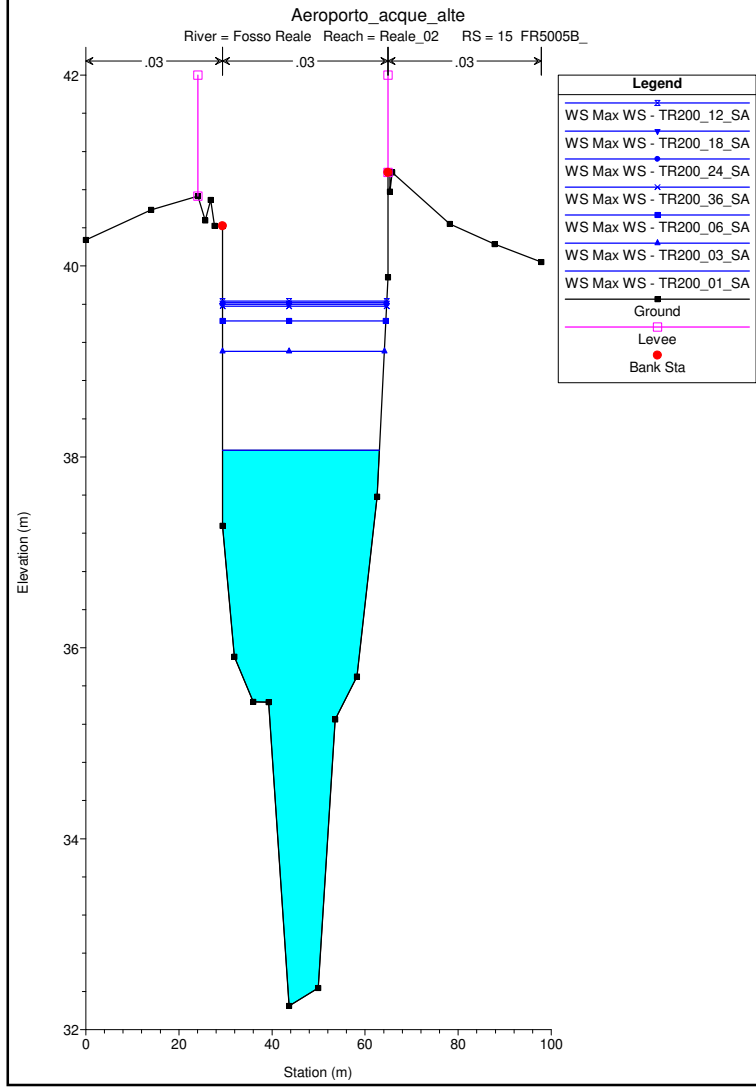
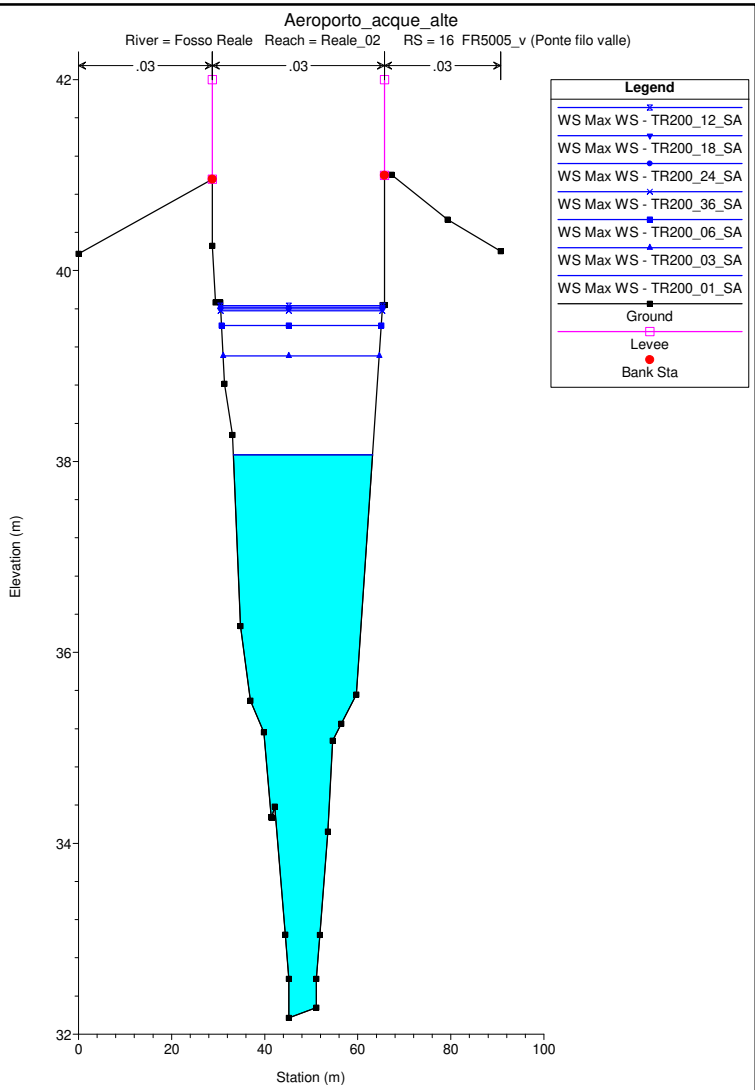
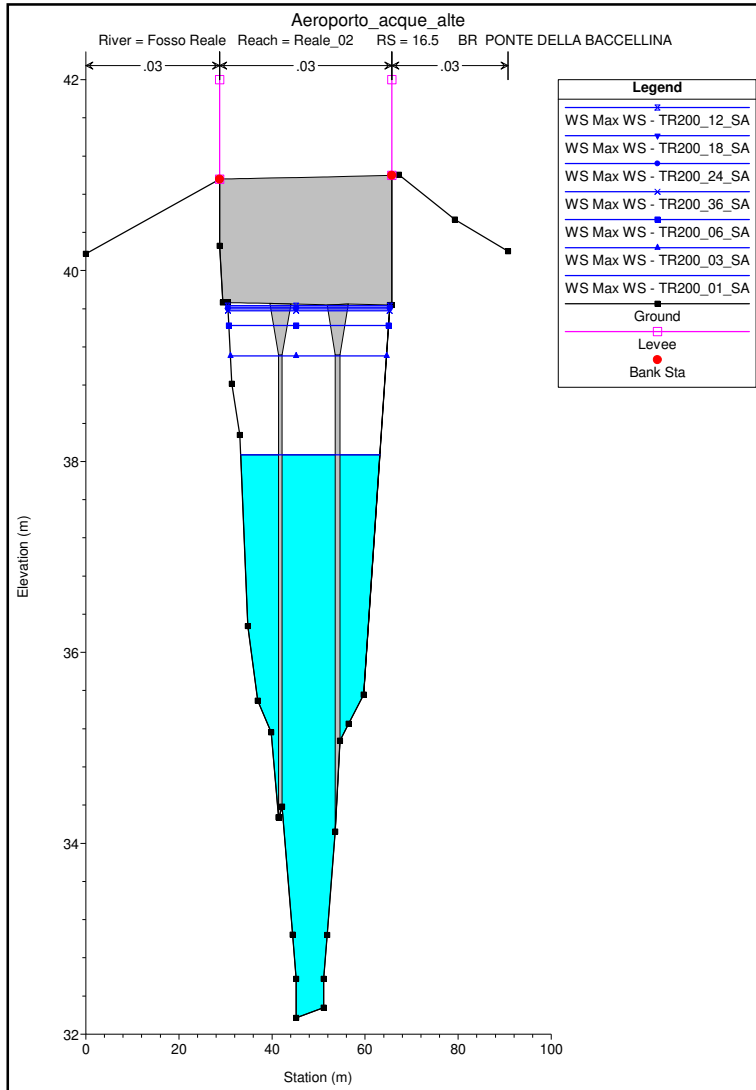


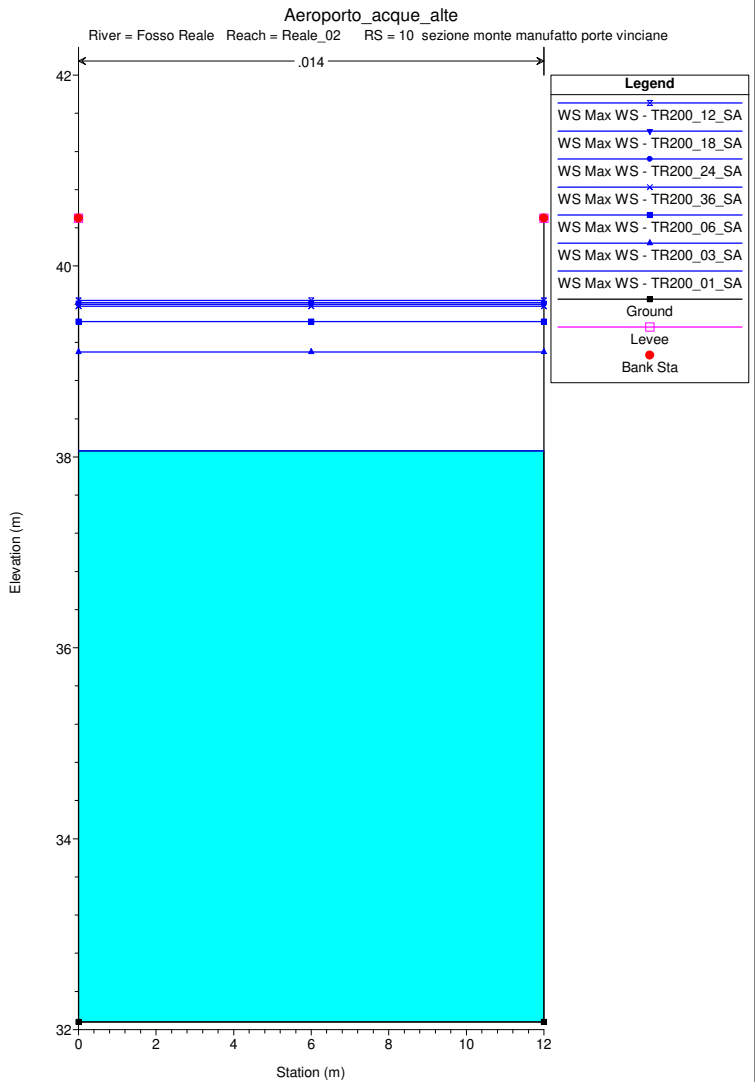
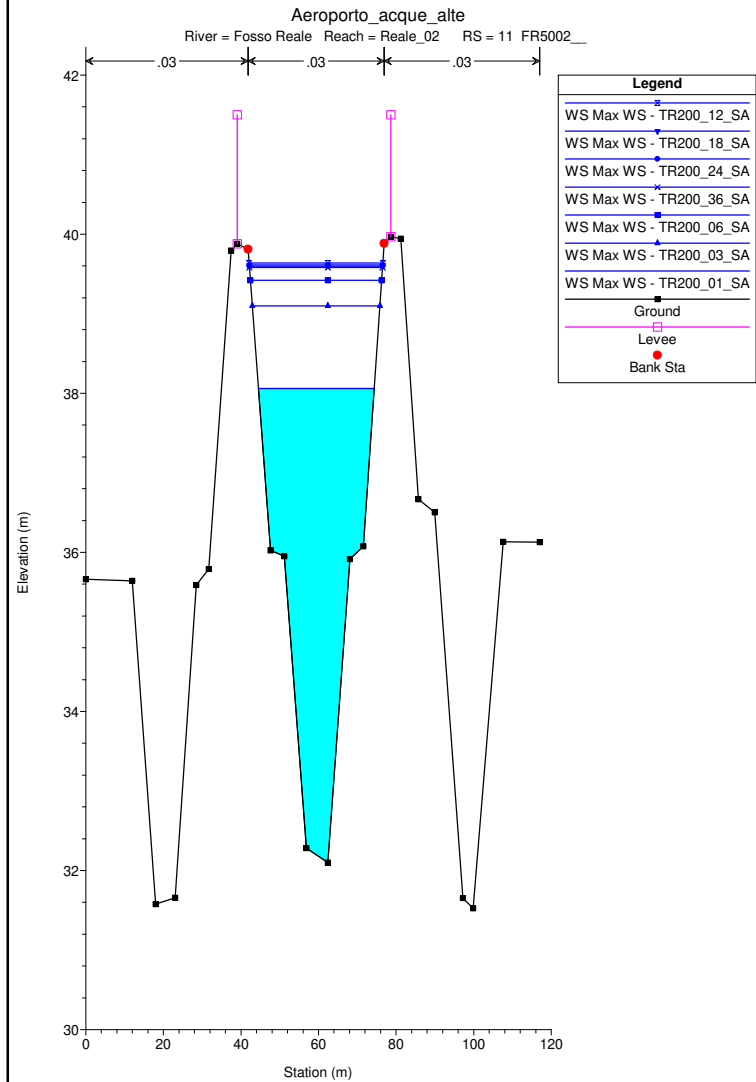
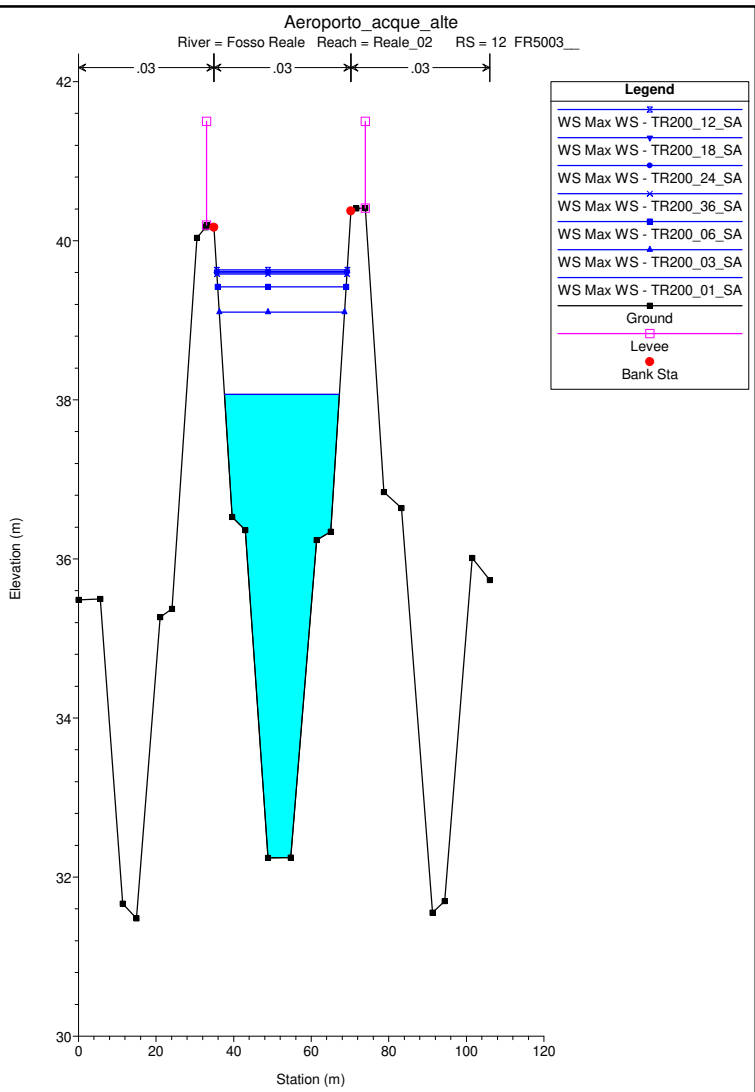
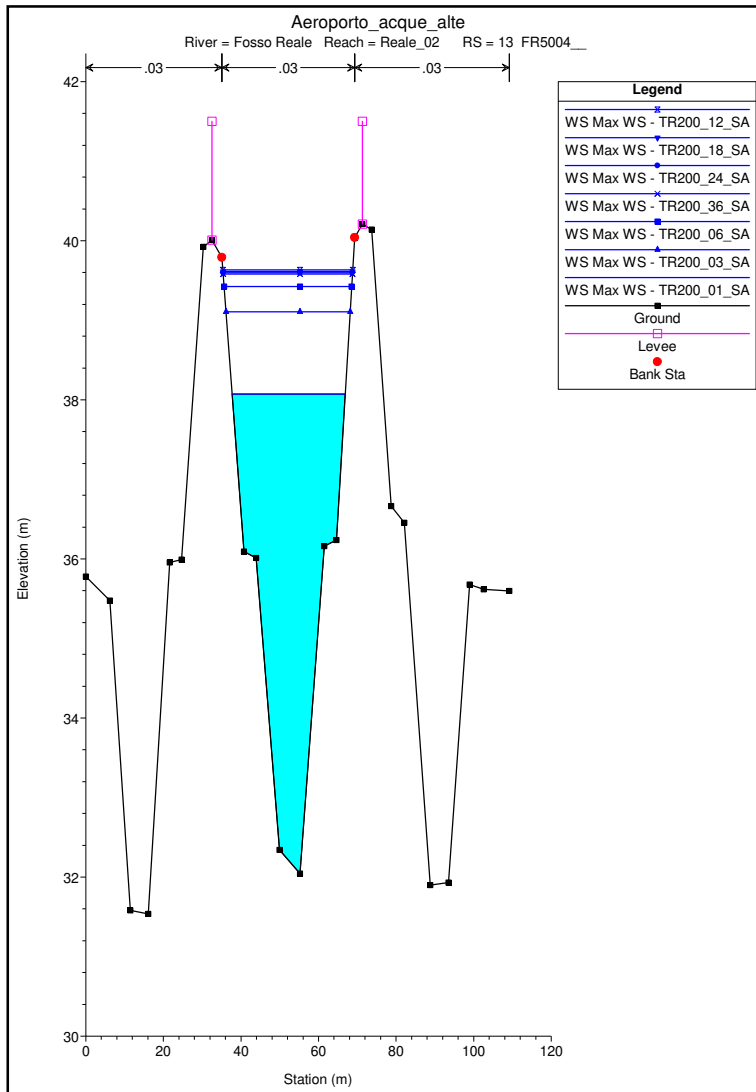


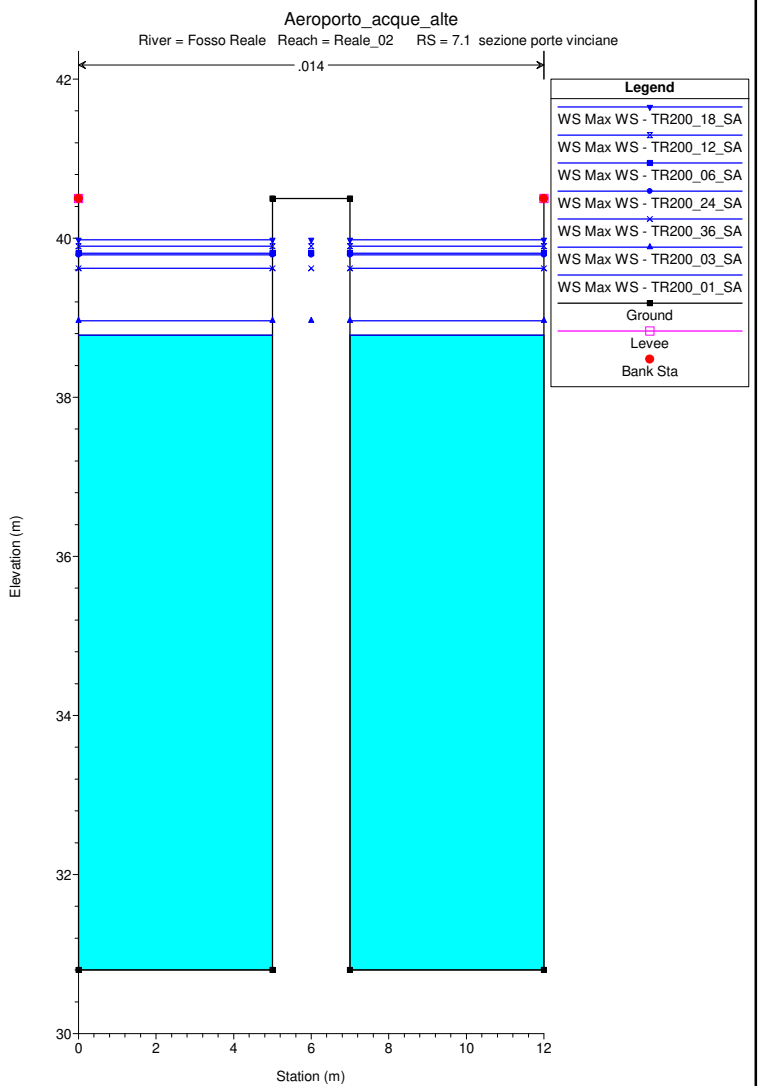
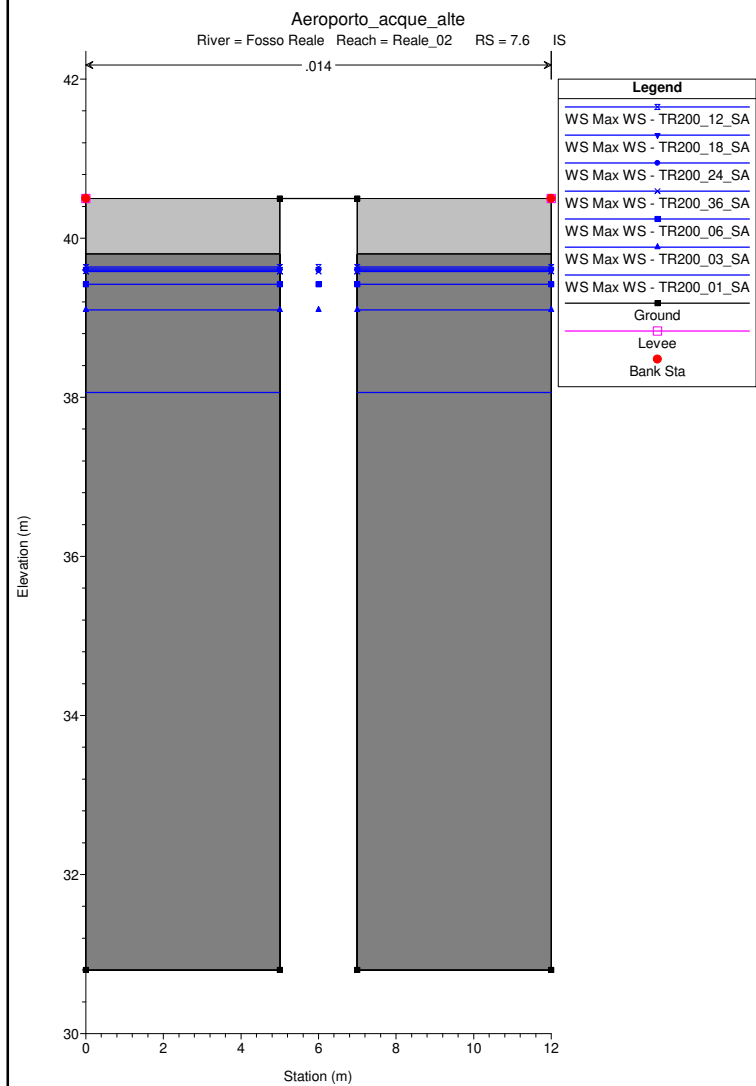
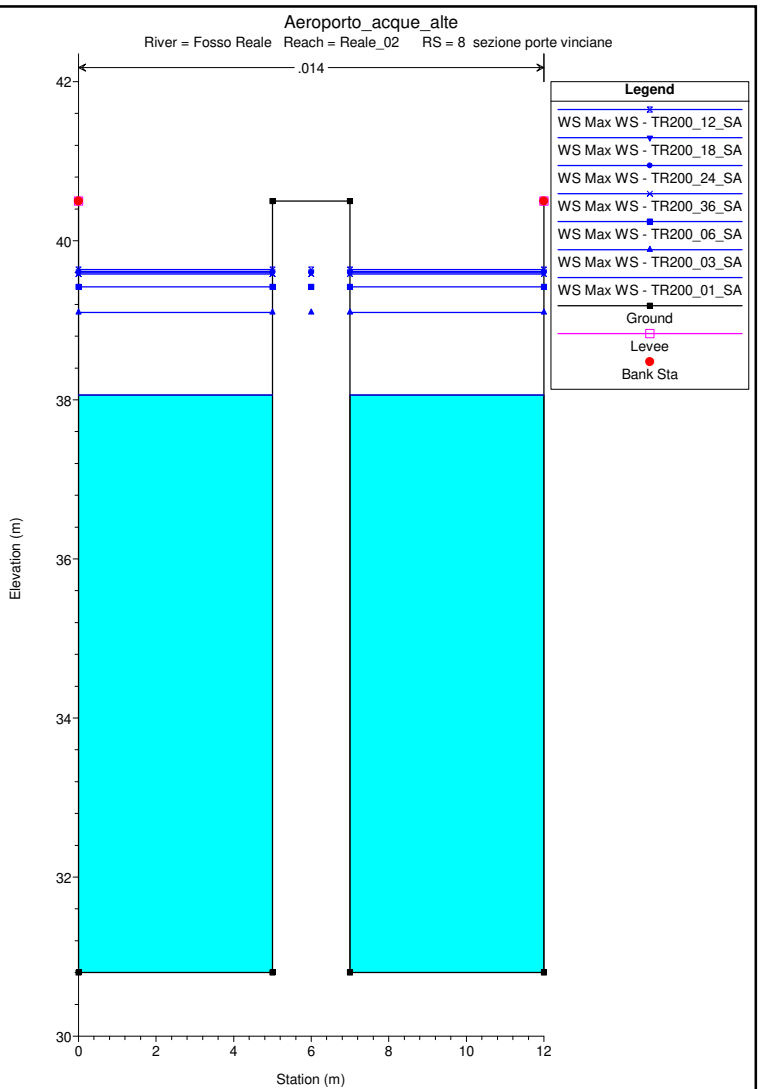
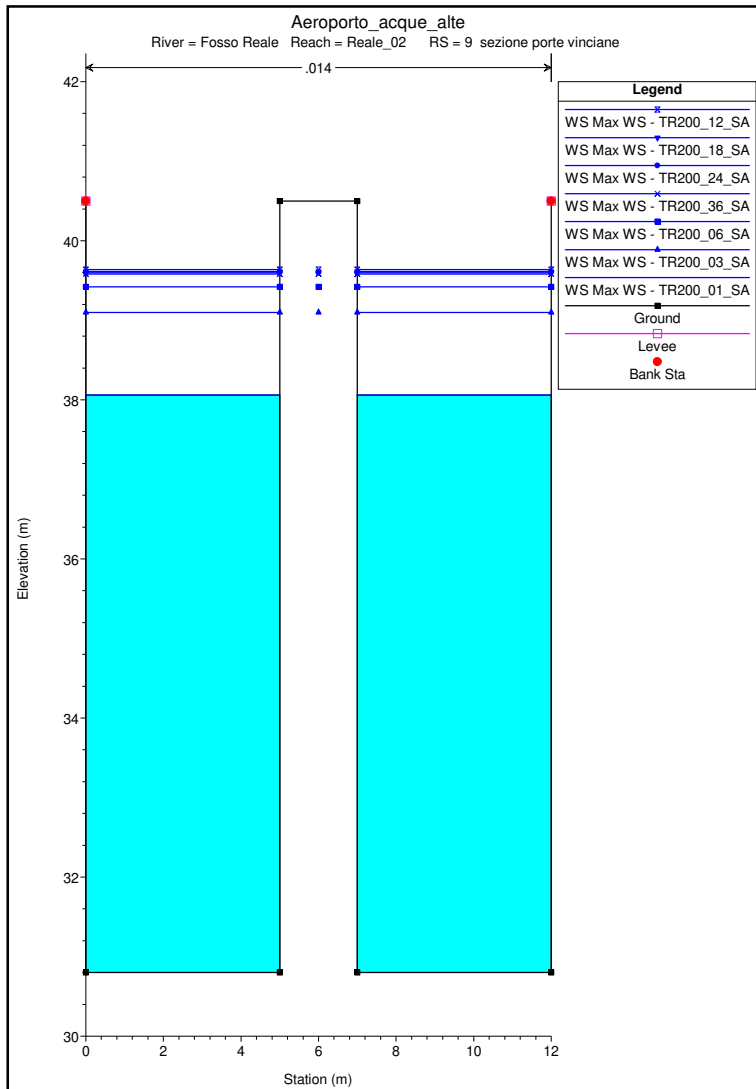


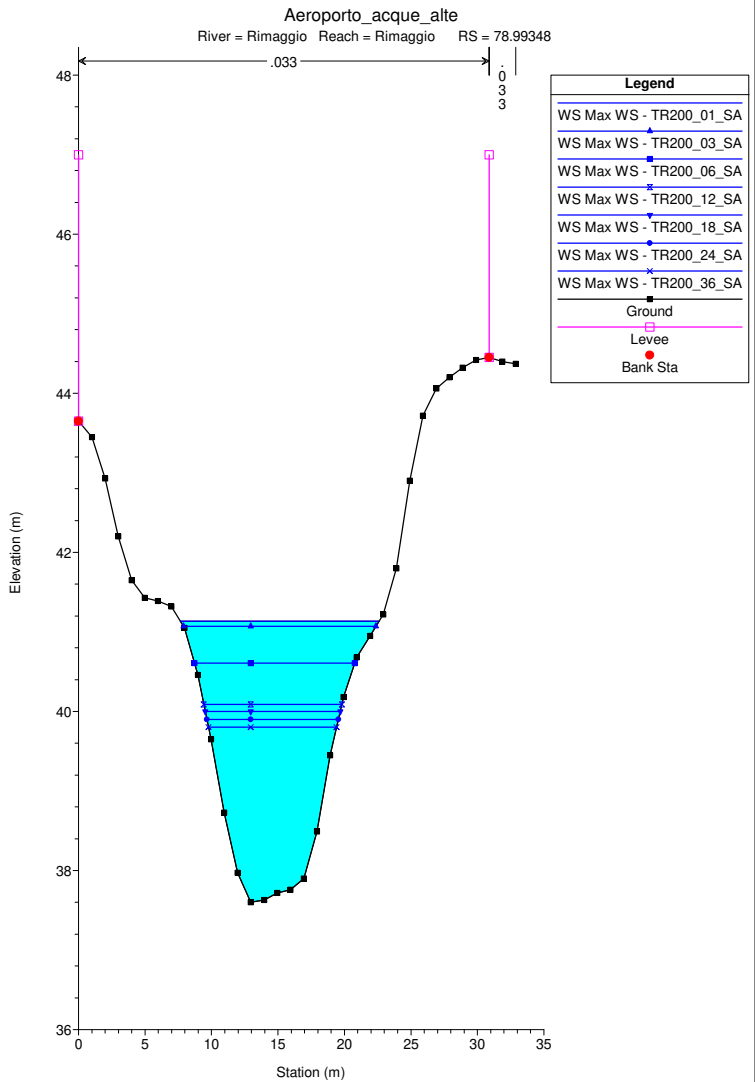
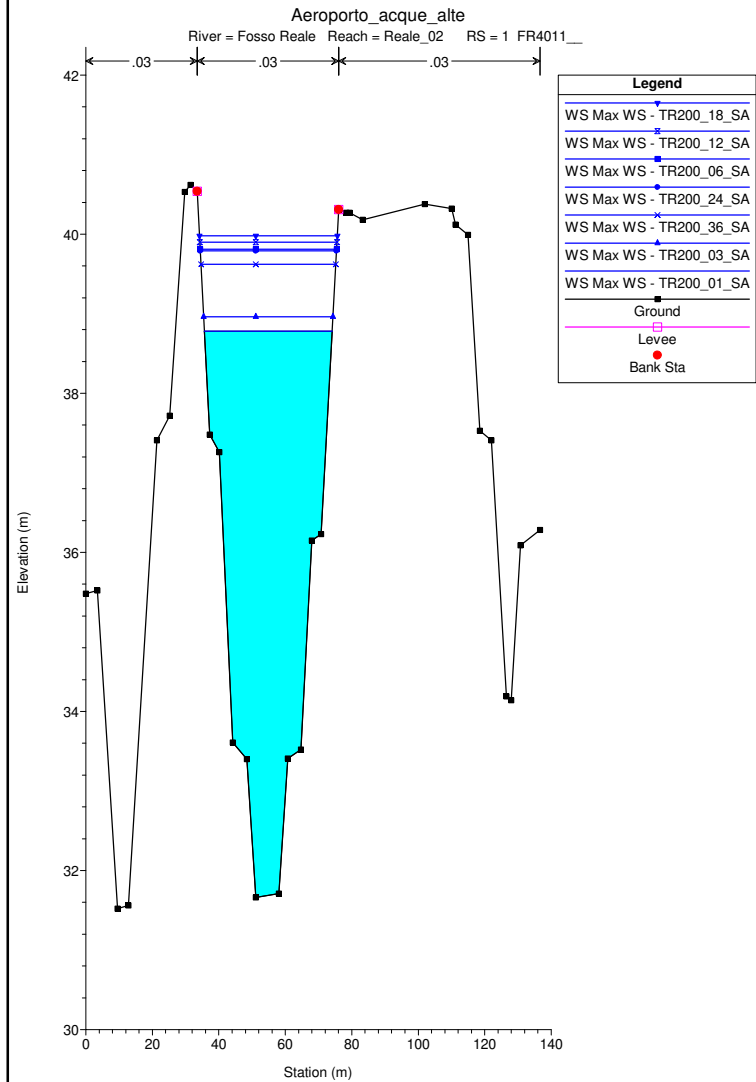
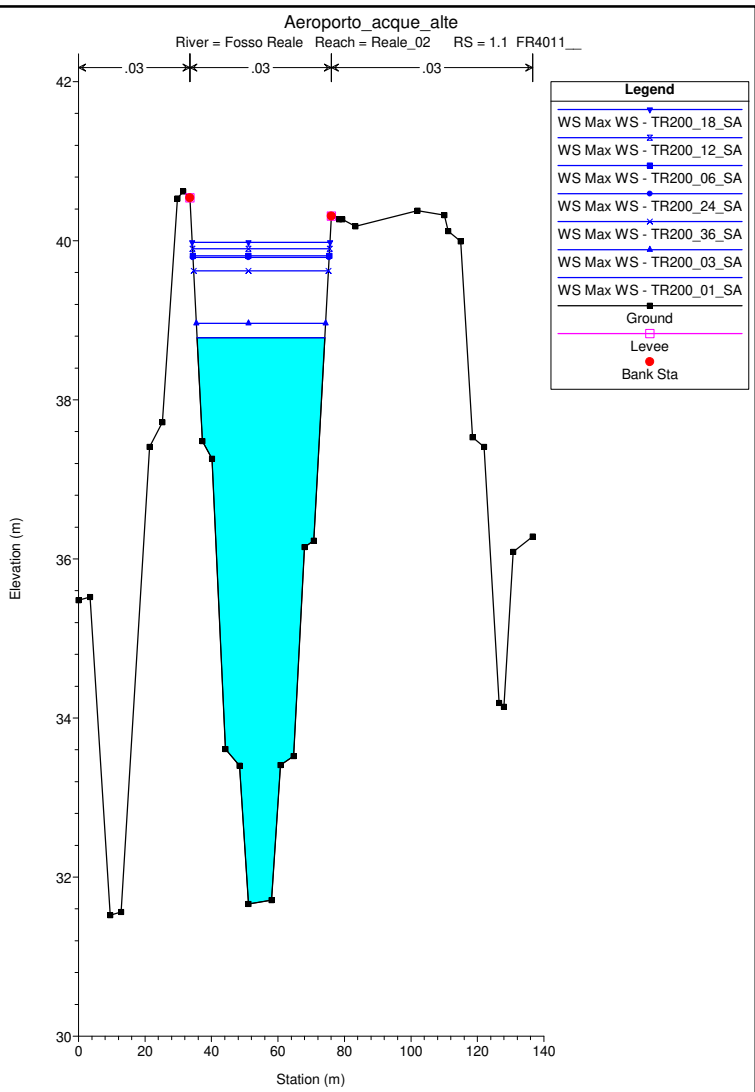
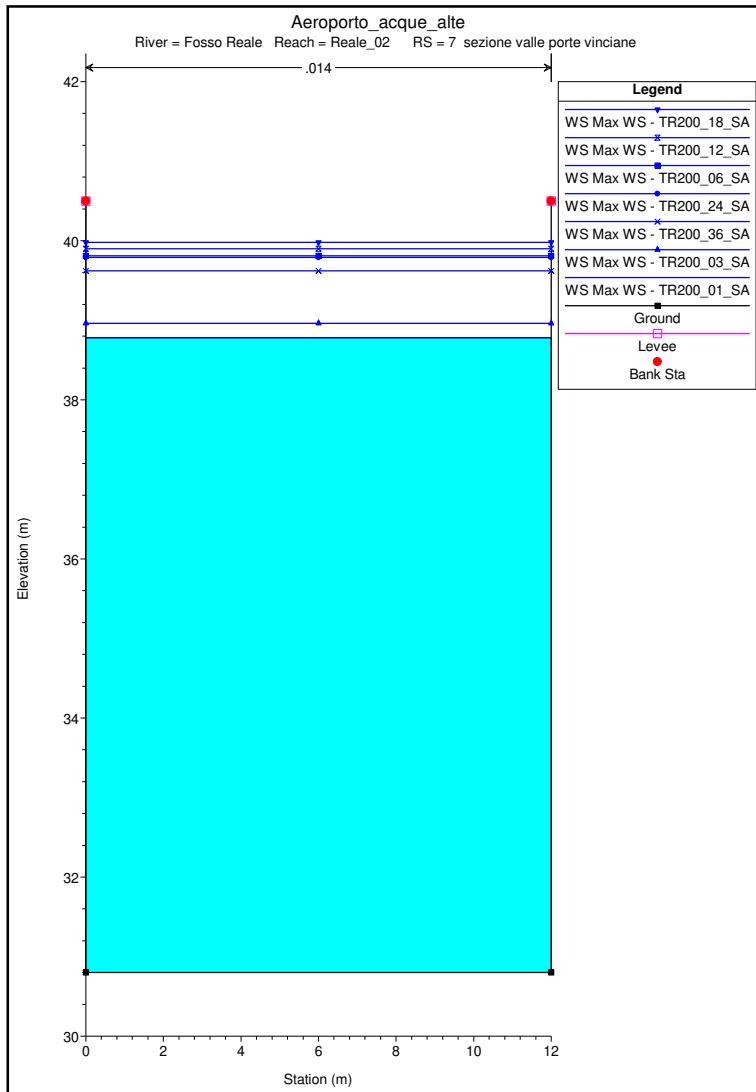


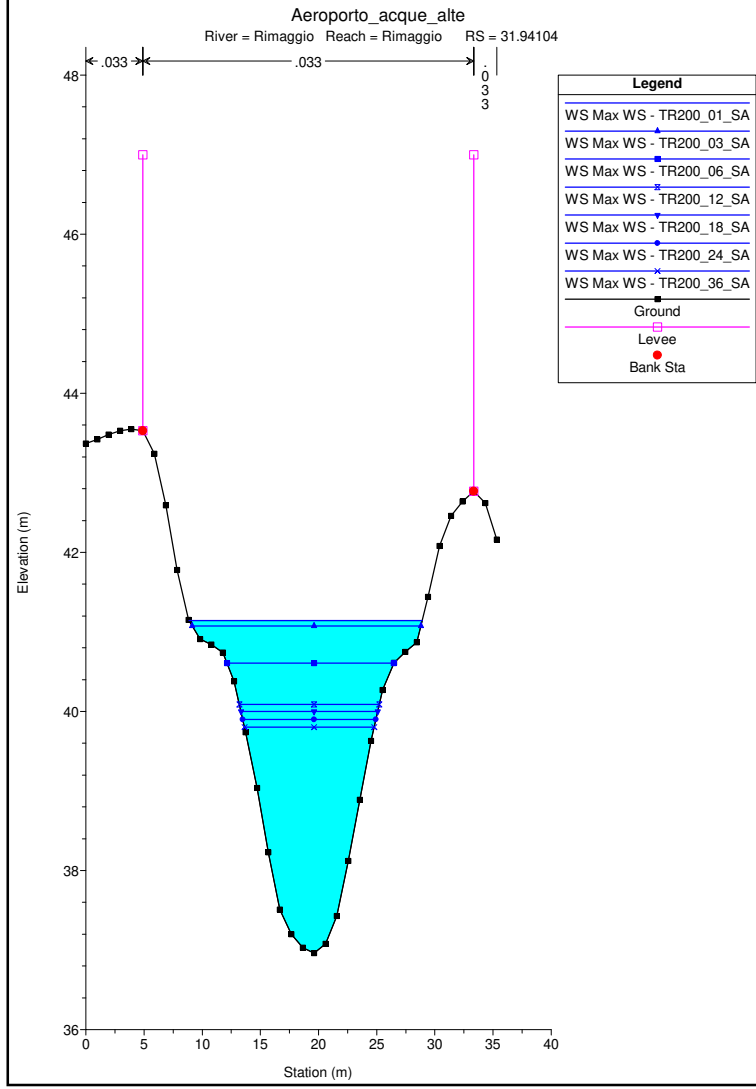
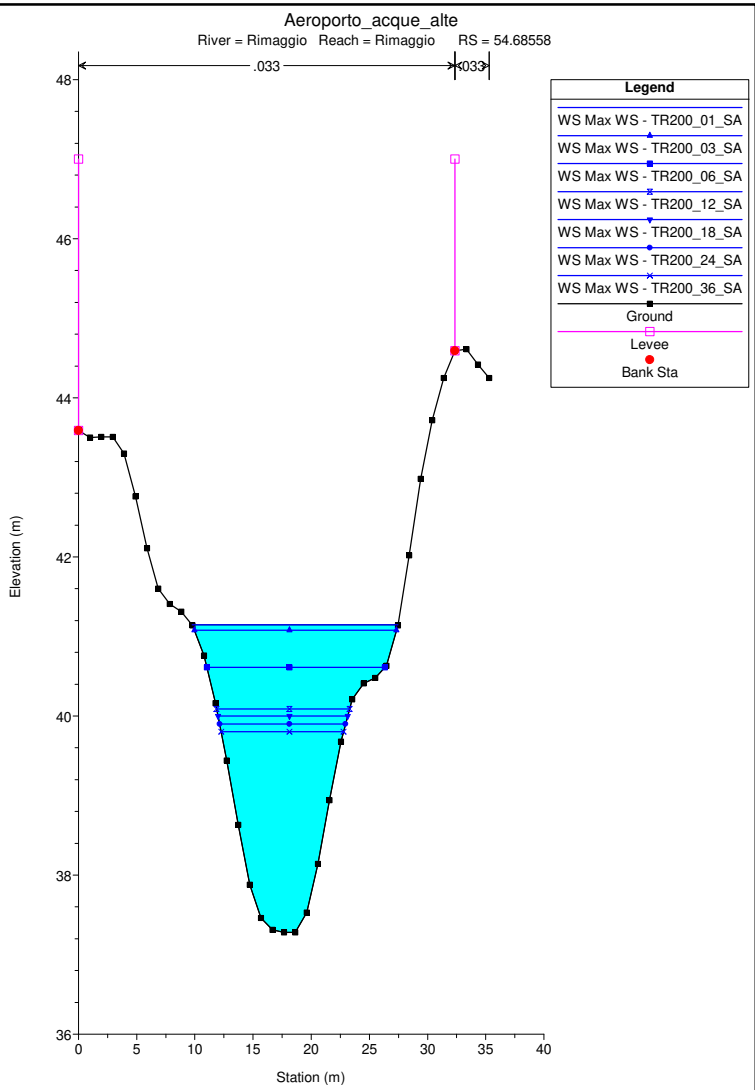
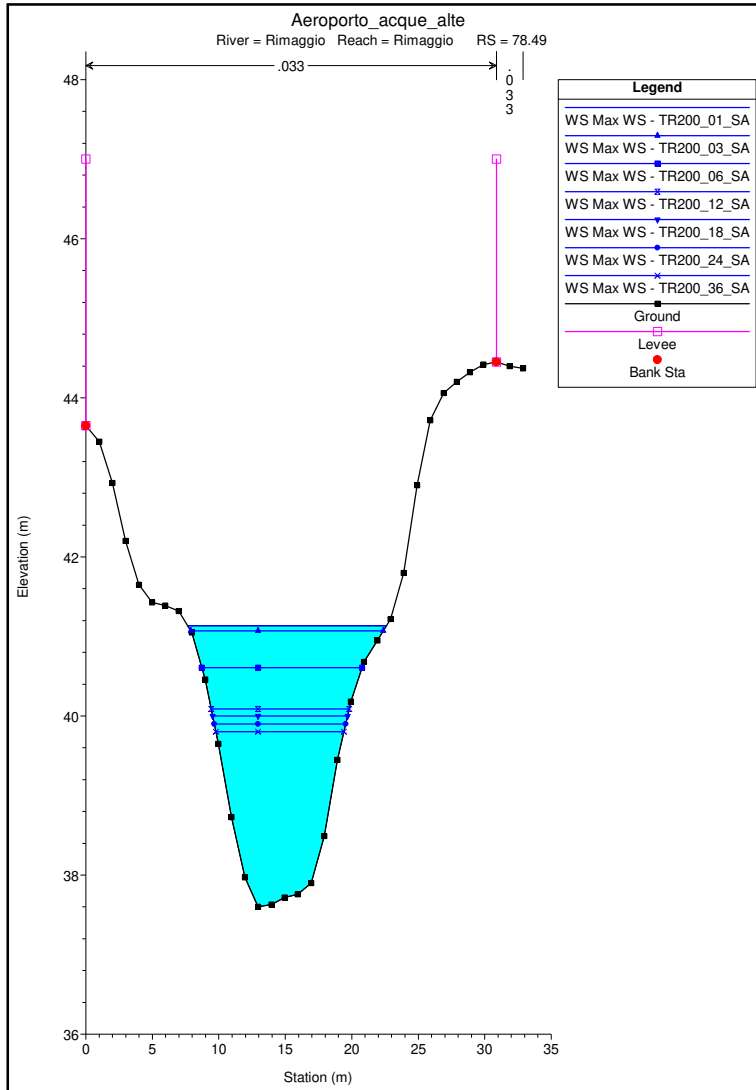








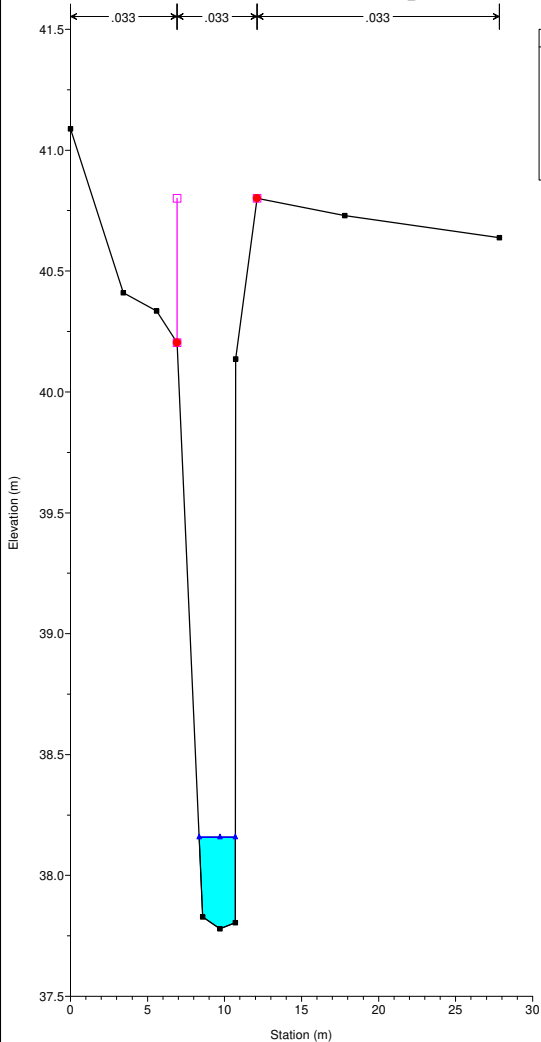




RETICOLO ACQUE BASSE IN DESTRA IDRAULICA

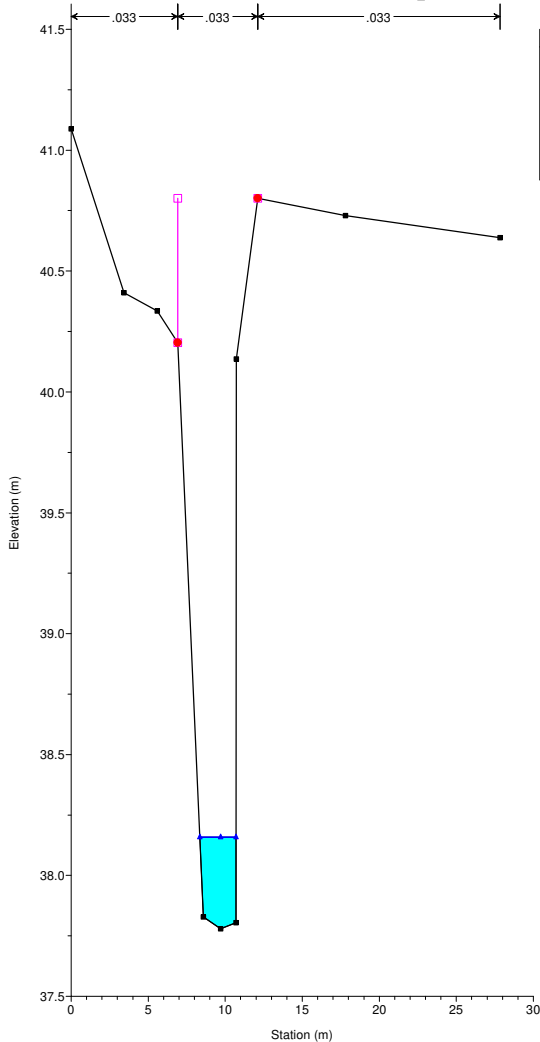
TR 30 ANNI

Interferenza_DEF_0523
RS = 130 ACU_0130



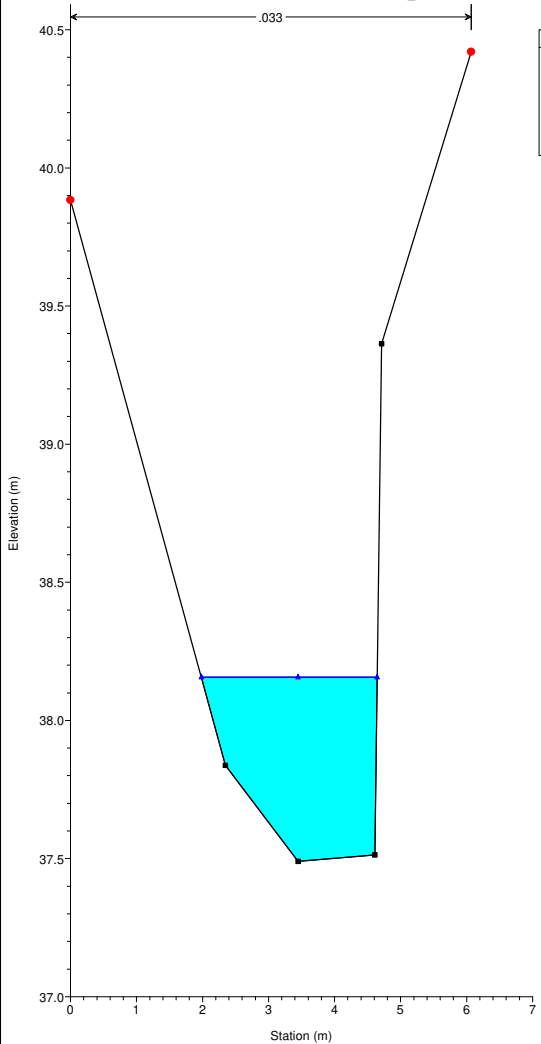
Legend	
WS Max WS - 30_02_attuale_conn	▲
WS Max WS - 30_06_attuale_conn	▲
Ground	●
Levee	□
Bank Sta	●

Interferenza_DEF_0523
RS = 129.99 ACU_0130



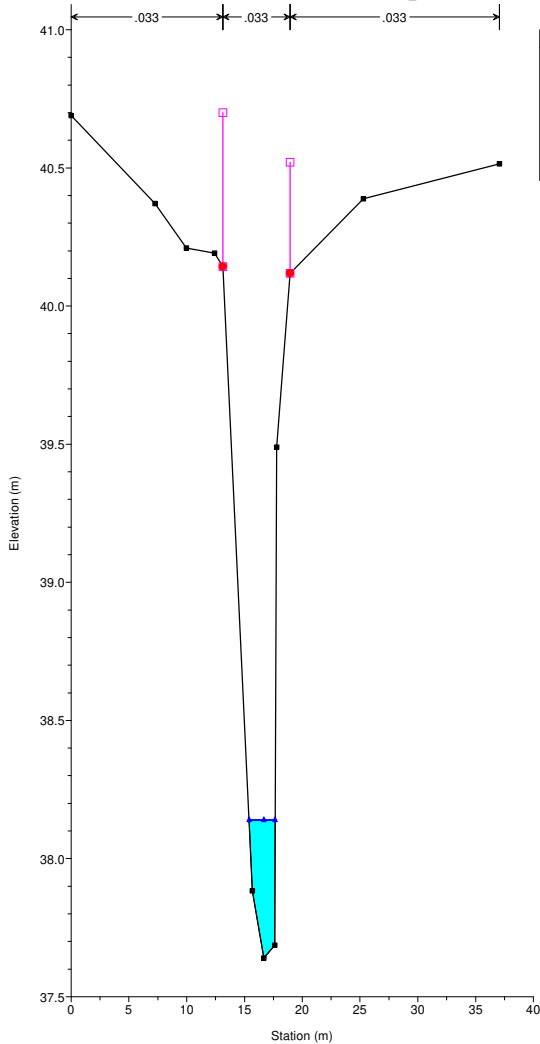
Legend	
WS Max WS - 30_02_attuale_conn	▲
WS Max WS - 30_06_attuale_conn	▲
Ground	●
Levee	□
Bank Sta	●

Interferenza_DEF_0523
RS = 129 ACU_0129



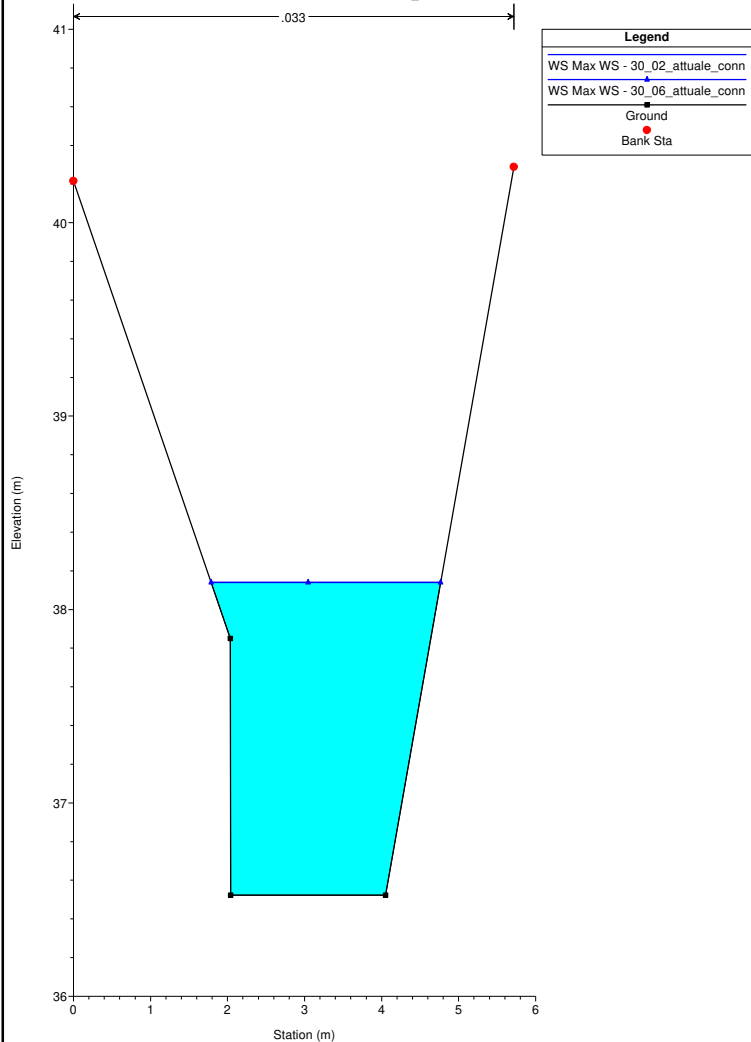
Legend	
WS Max WS - 30_02_attuale_conn	▲
WS Max WS - 30_06_attuale_conn	▲
Ground	●
Bank Sta	●

Interferenza_DEF_0523
RS = 128 ACU_0128

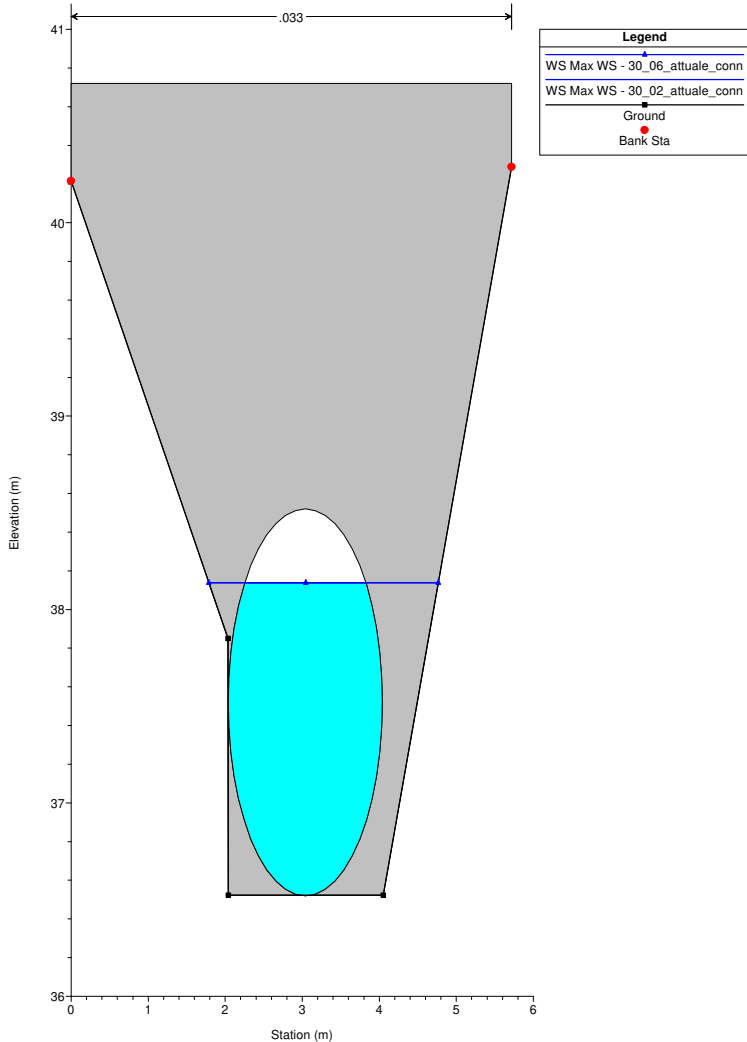


Legend	
WS Max WS - 30_02_attuale_conn	▲
WS Max WS - 30_06_attuale_conn	▲
Ground	●
Levee	□
Bank Sta	●

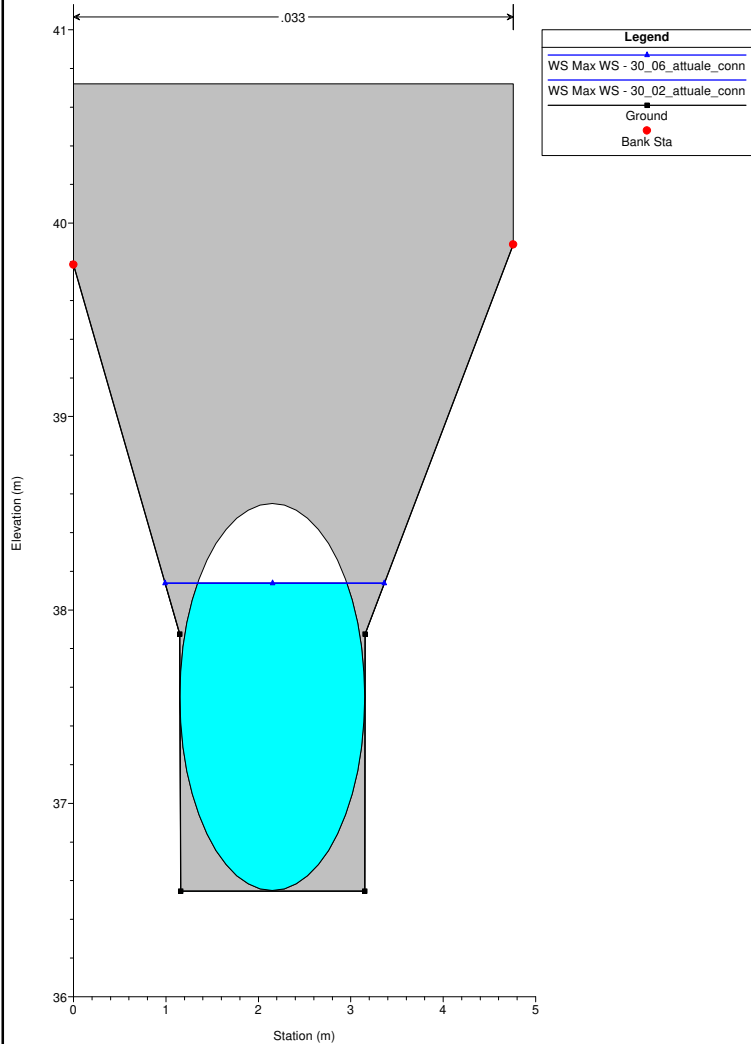
Interferenza_DEF_0523
RS = 125.3 ACU_0125C



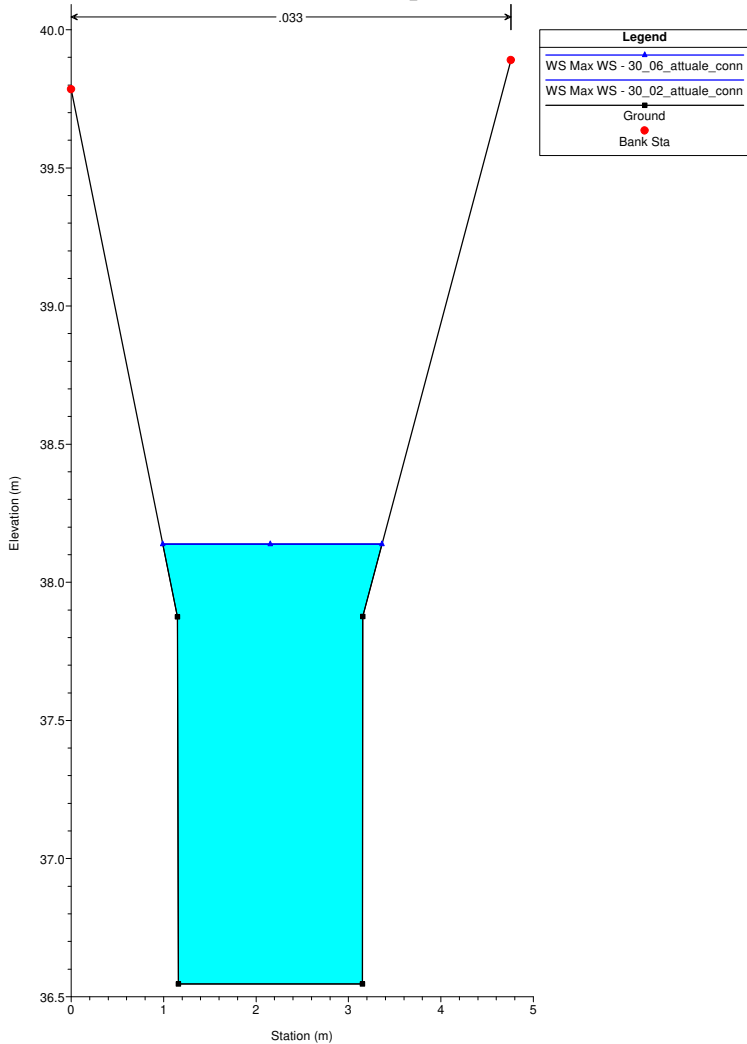
Interferenza_DEF_0523
RS = 125.2 Culv



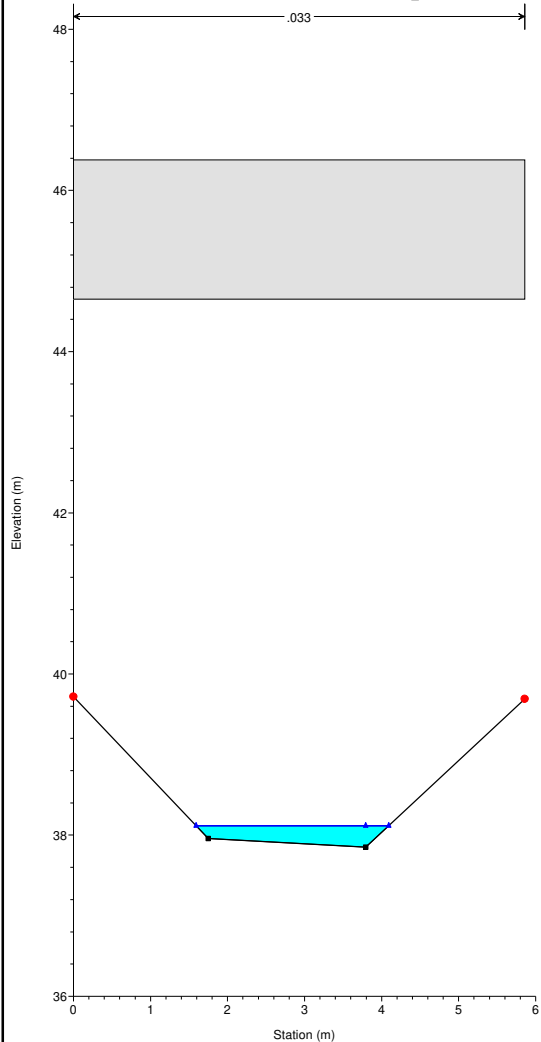
Interferenza_DEF_0523
RS = 125.2 Culv



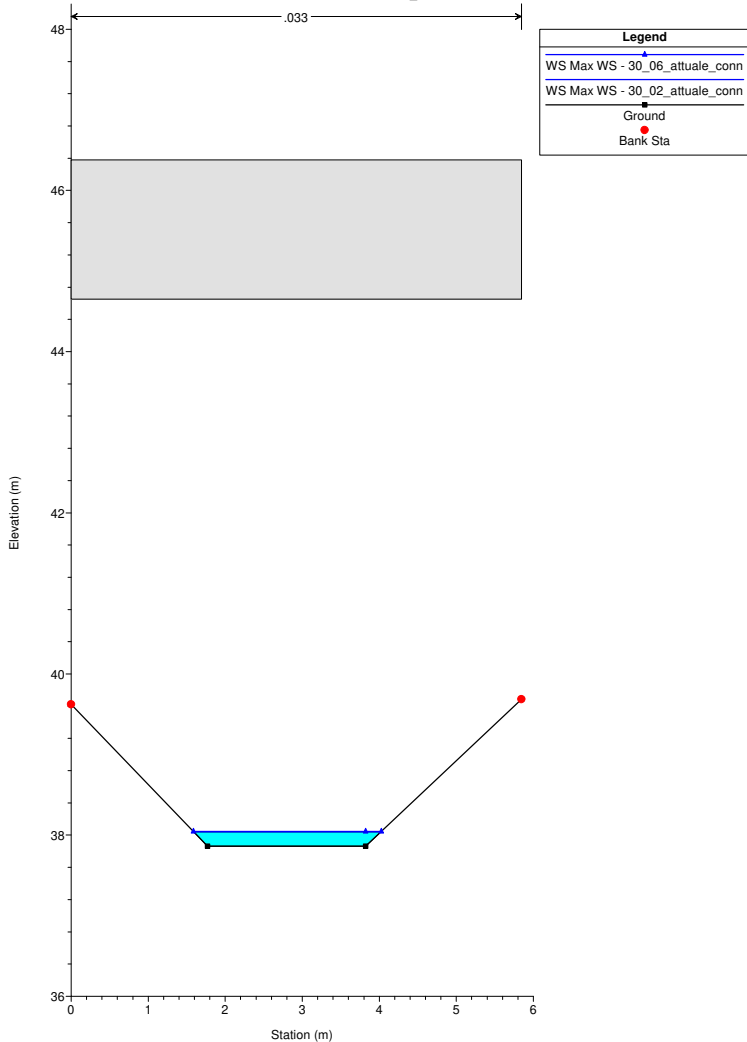
Interferenza_DEF_0523
RS = 125.1 ACU_0125A



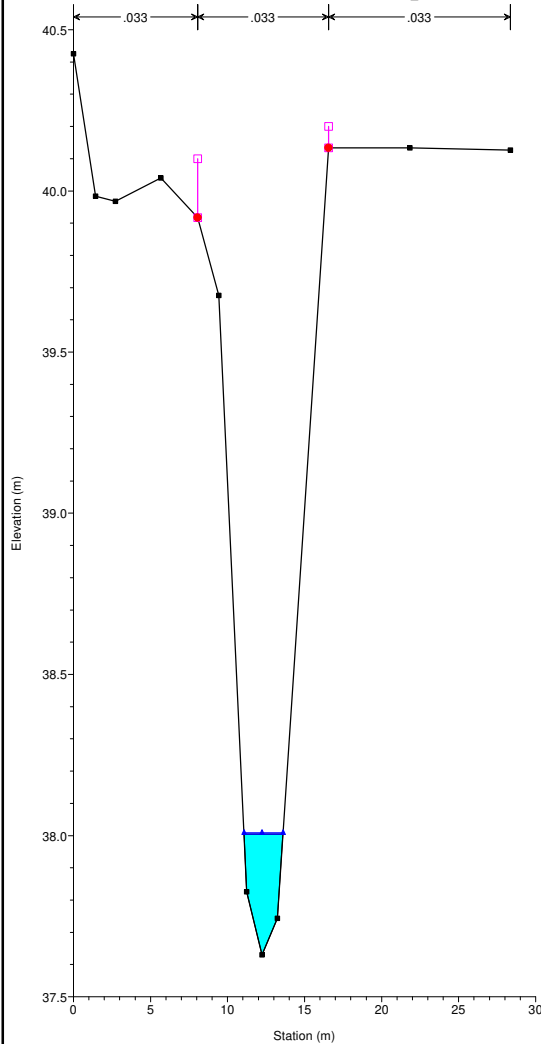
Interferenza_DEF_0523
RS = 121.3 ACU_0121C



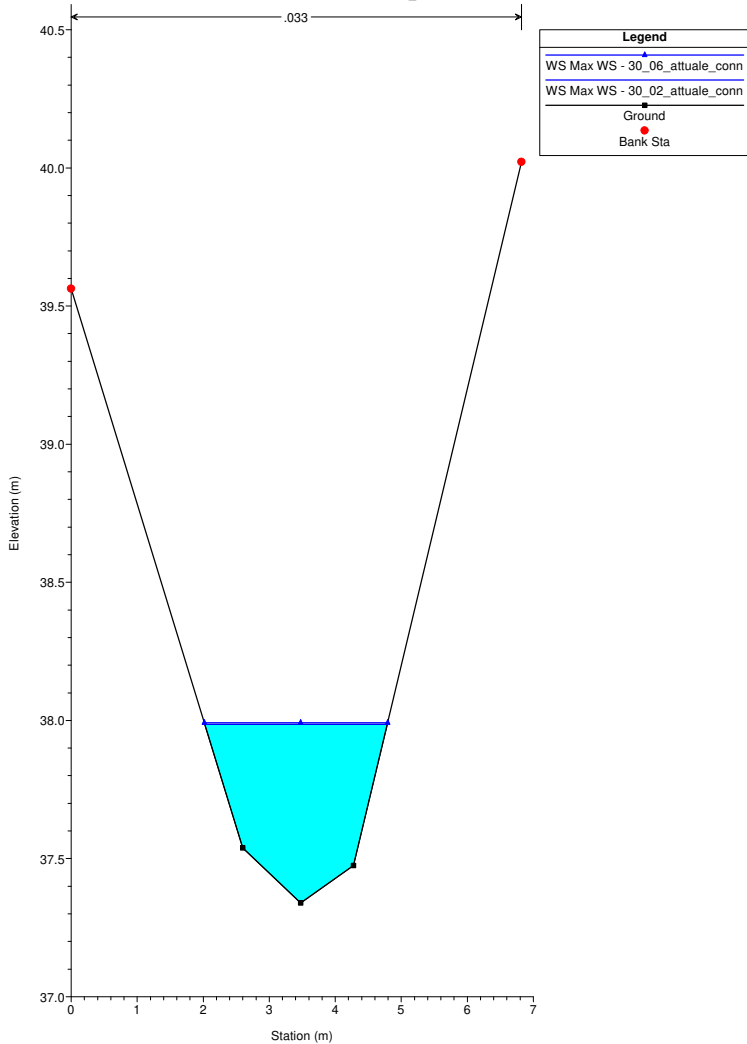
Interferenza_DEF_0523
RS = 121.1 ACU_0121A



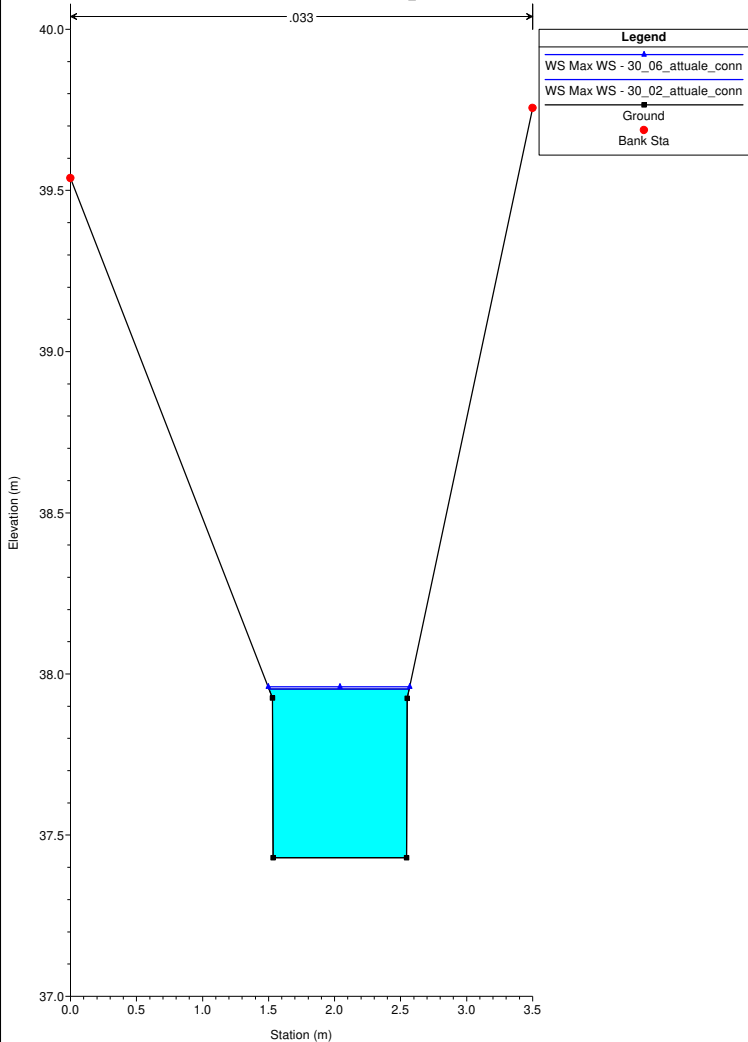
Interferenza_DEF_0523
RS = 119 ACU_0119



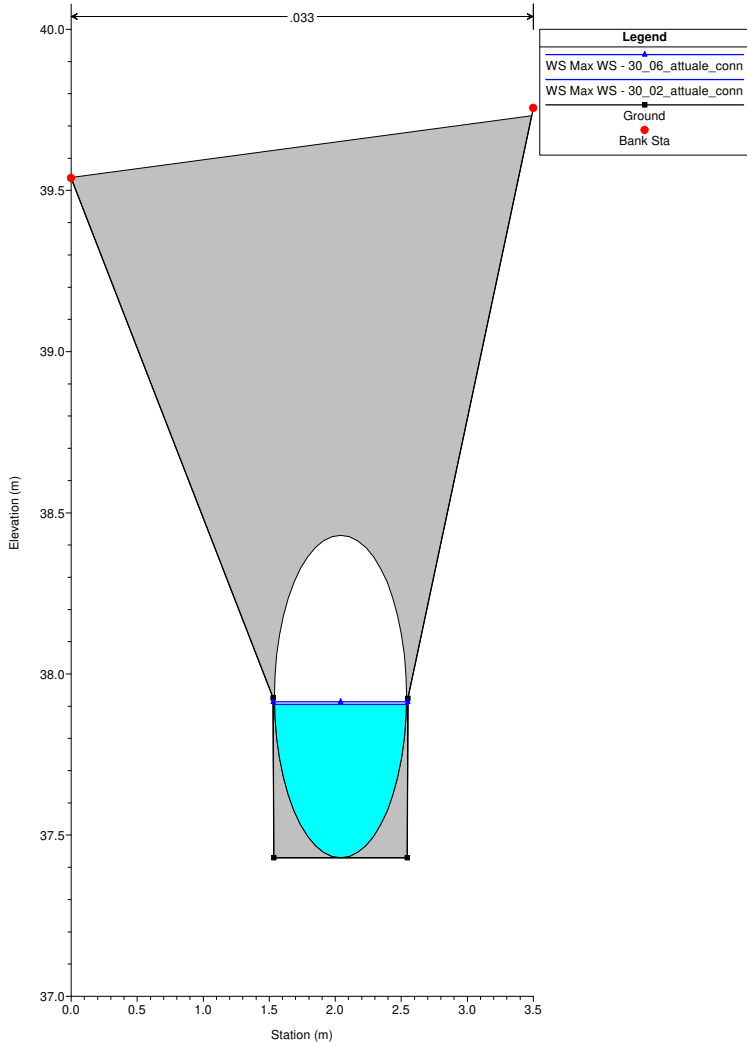
Interferenza_DEF_0523
RS = 118 ACU_0118



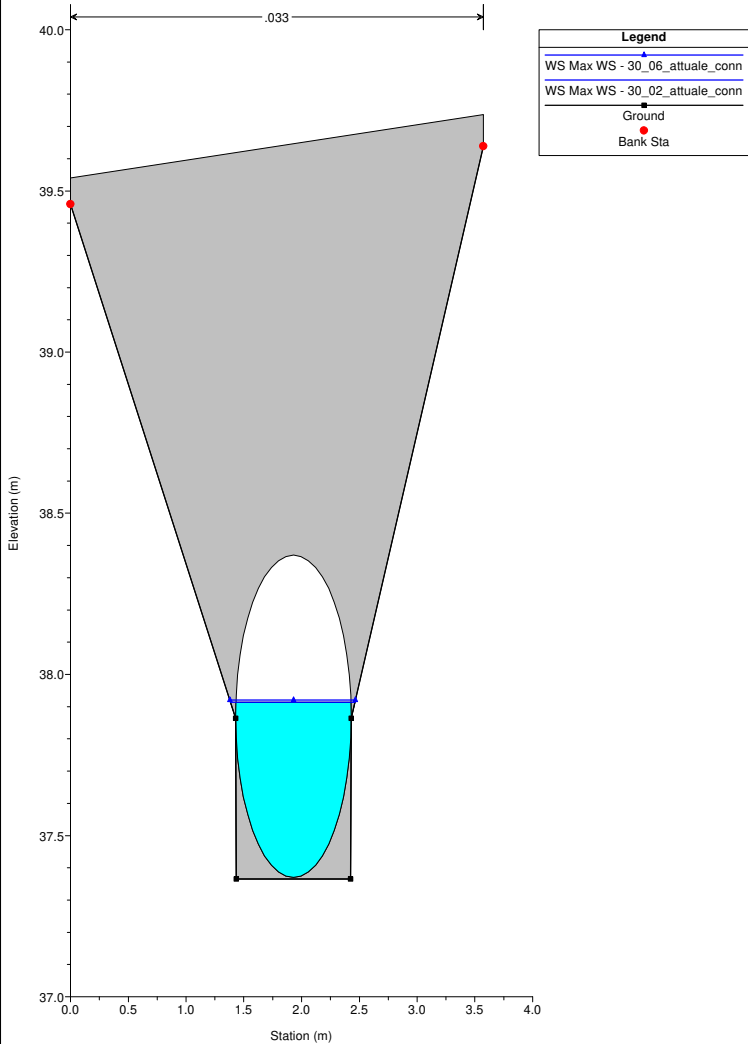
Interferenza_DEF_0523
RS = 115.3 ACU_0115C



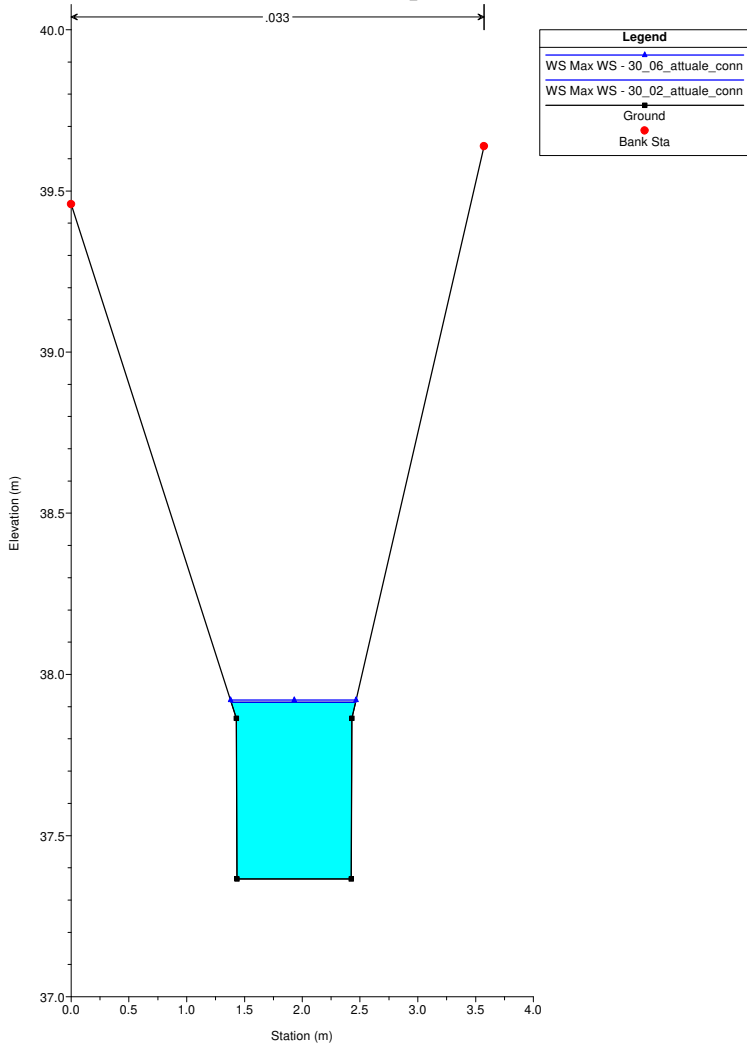
Interferenza_DEF_0523
RS = 115.2 Culv

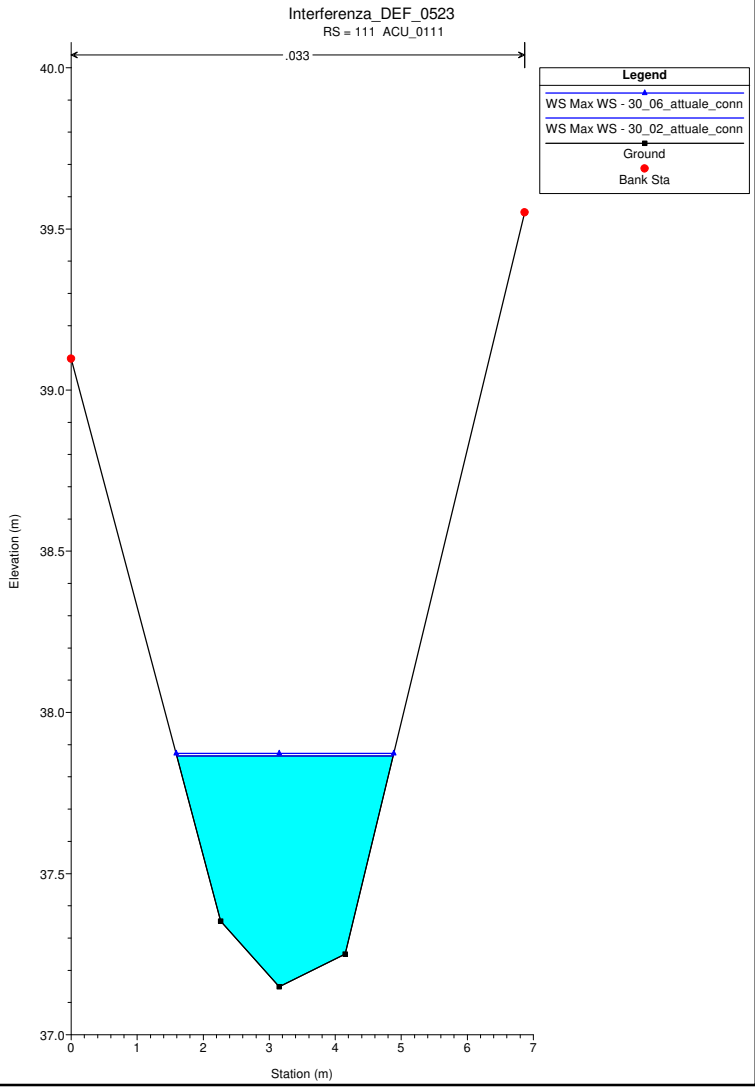
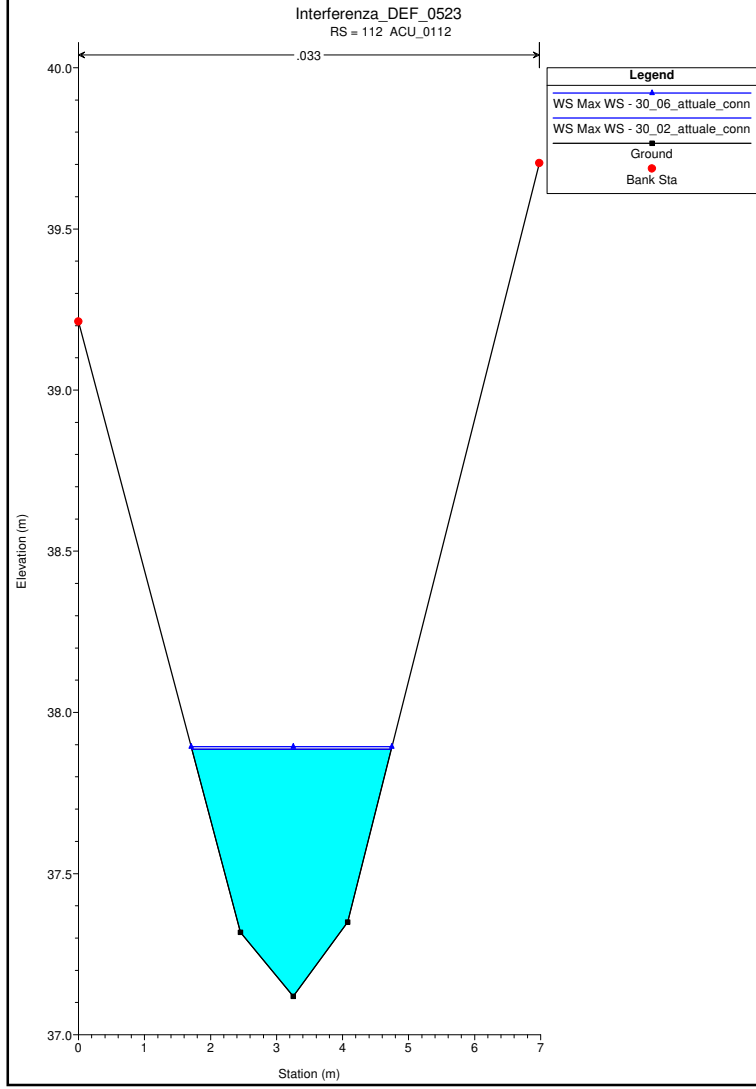
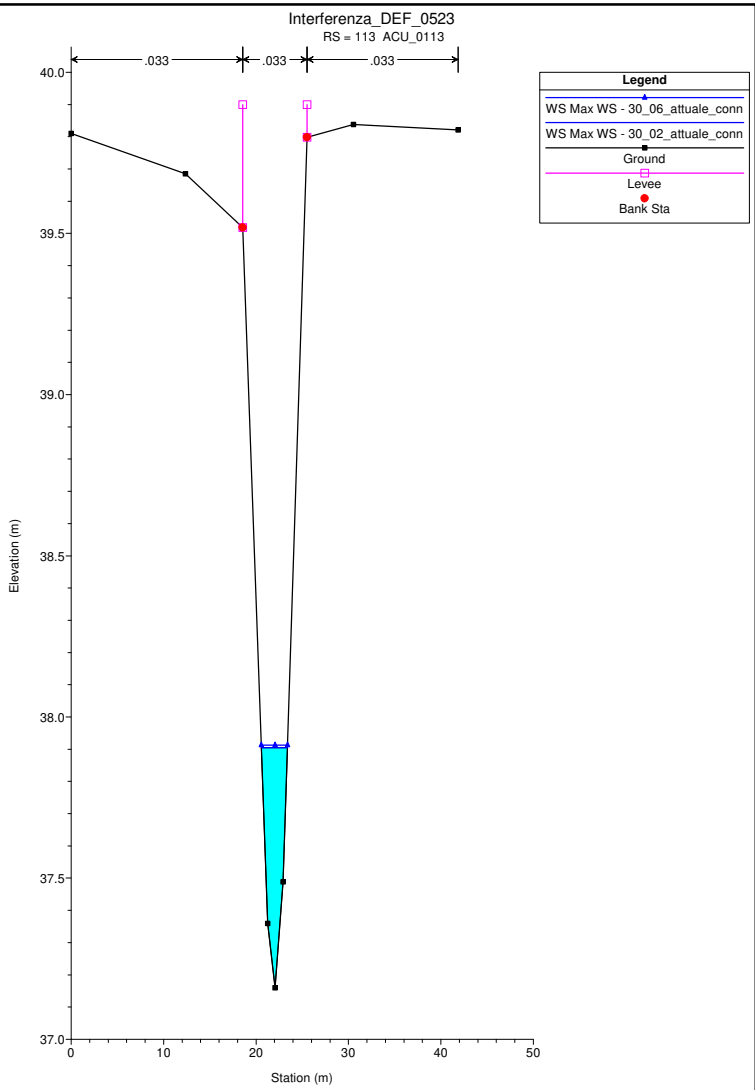
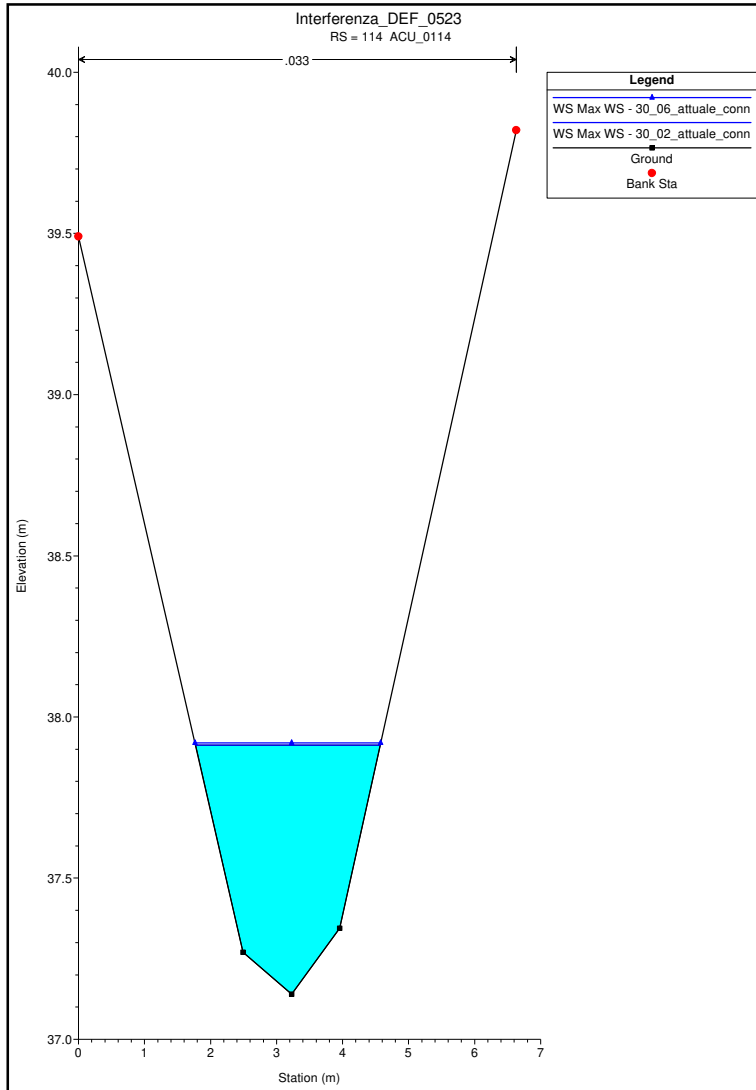


Interferenza_DEF_0523
RS = 115.2 Culv

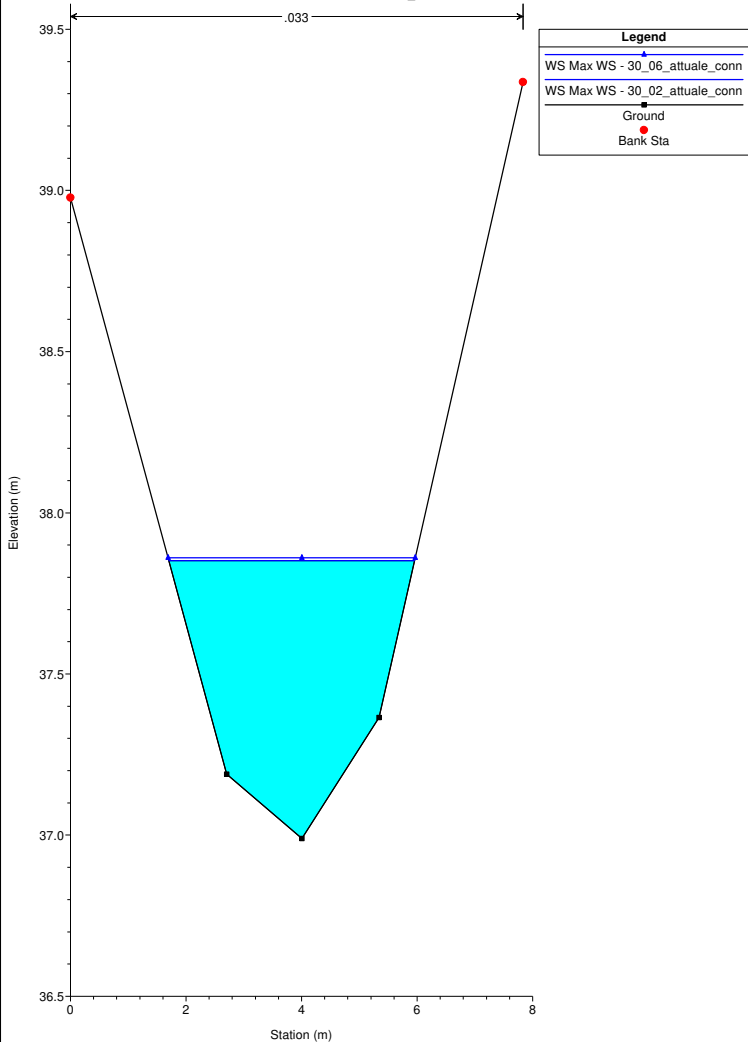


Interferenza_DEF_0523
RS = 115.1 ACU_0115A

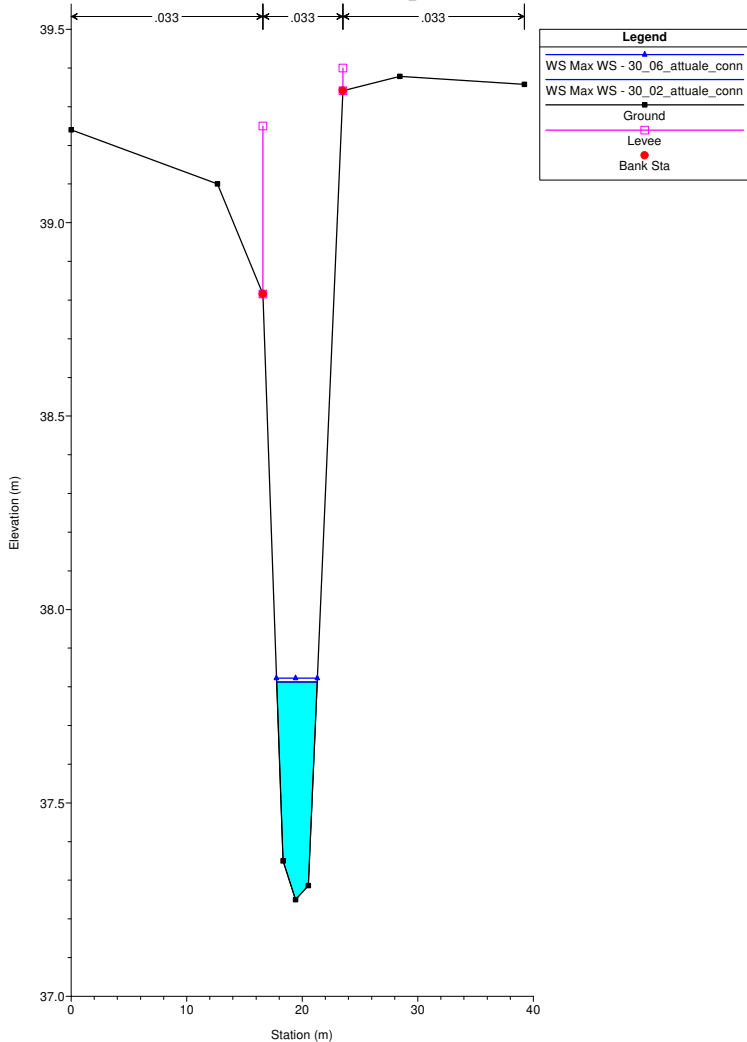




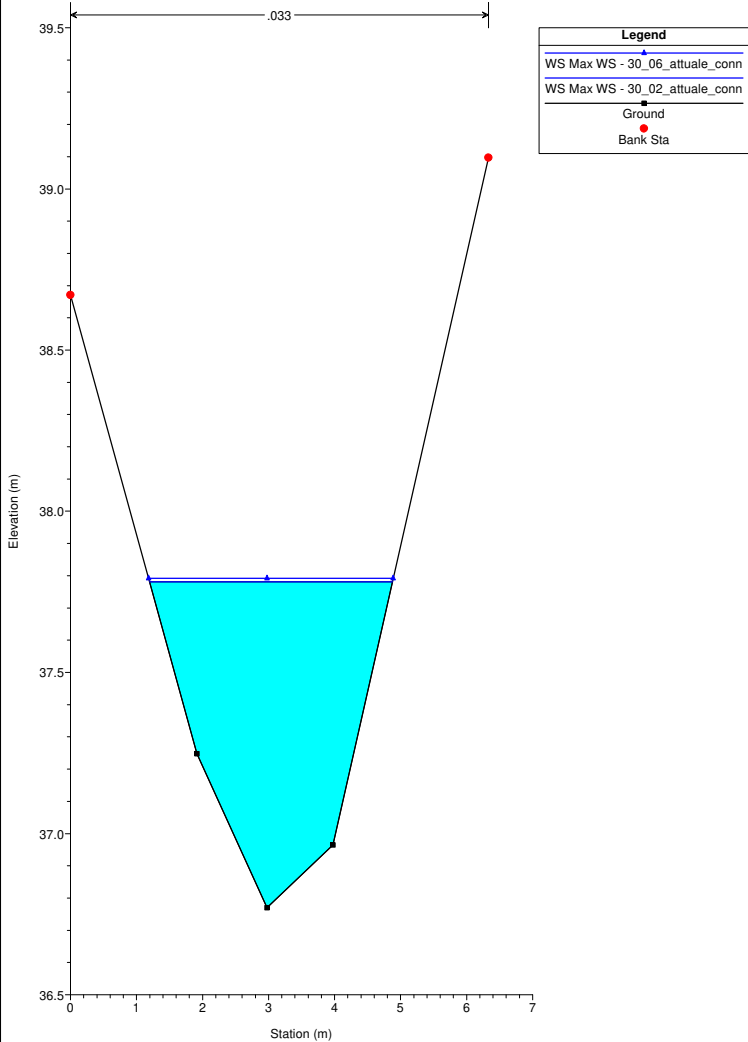
Interferenza_DEF_0523
RS = 110 ACU_0110



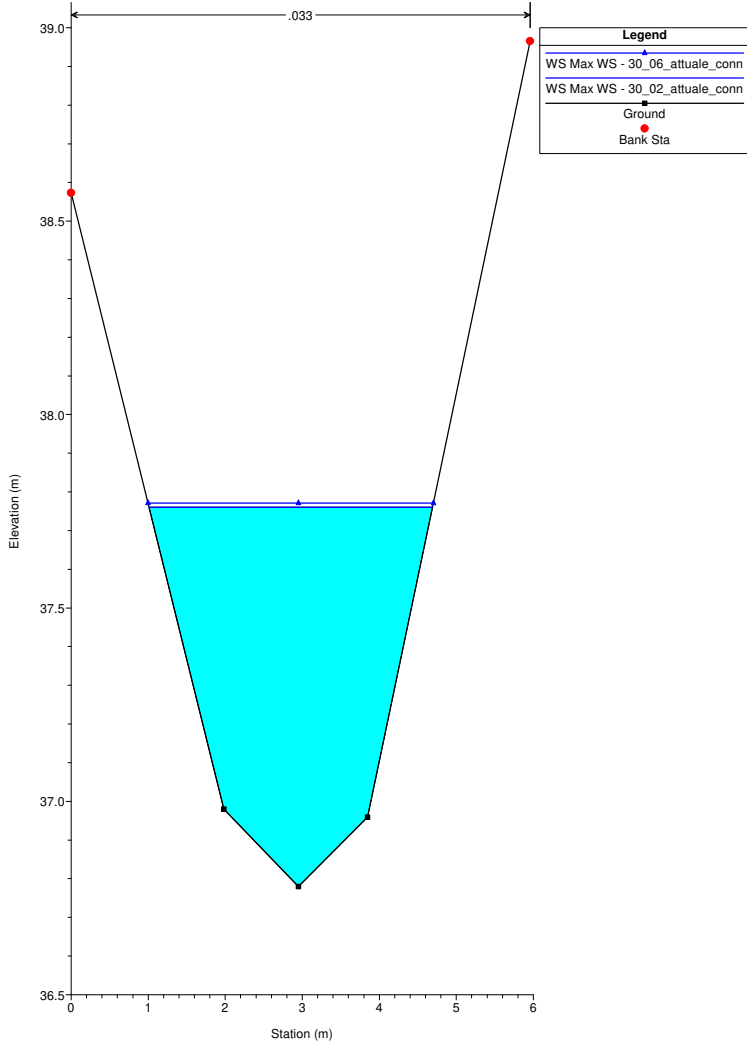
Interferenza_DEF_0523
RS = 109 ACU_0109



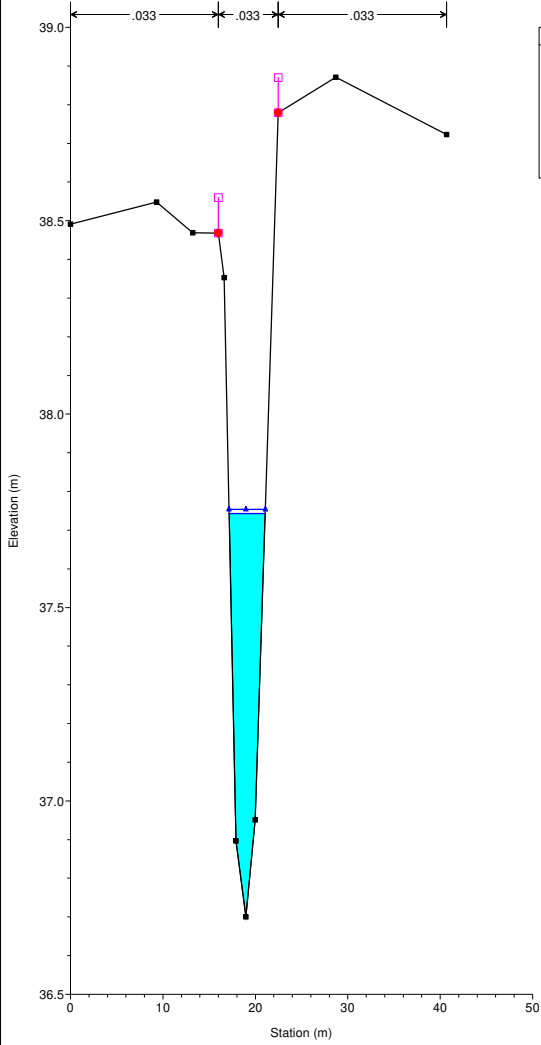
Interferenza_DEF_0523
RS = 108 ACU_0108



Interferenza_DEF_0523
RS = 107 ACU_0107



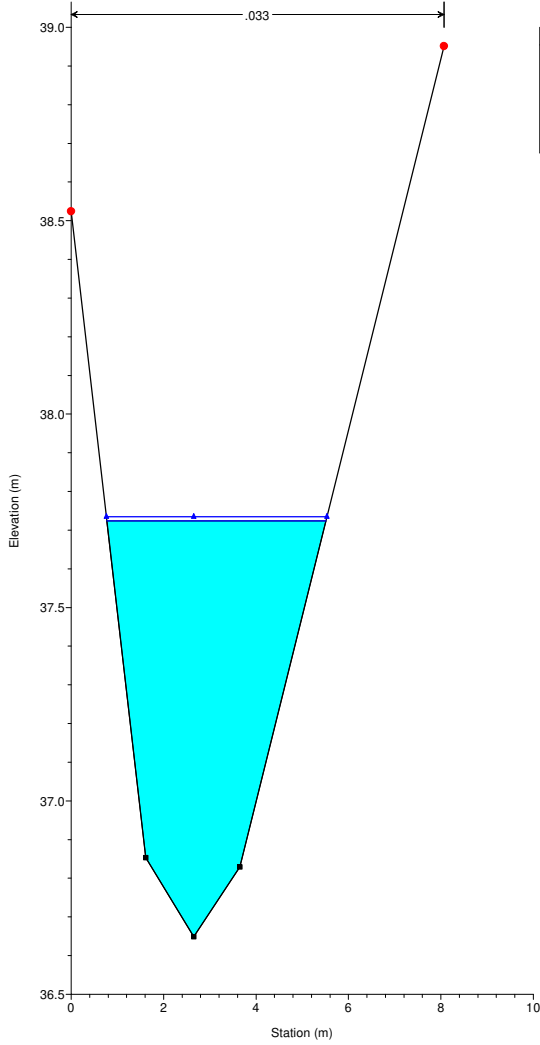
Interferenza_DEF_0523
RS = 106 ACU_0106



Legend

- WS Max WS - 30_06_attuale_conn
- WS Max WS - 30_02_attuale_conn
- Ground
- Levee
- Bank Sta

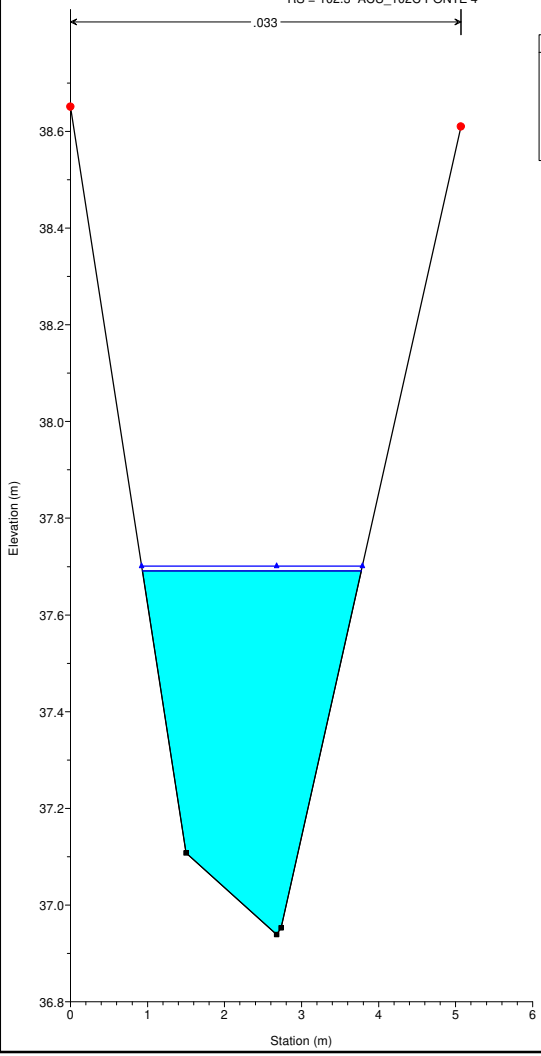
Interferenza_DEF_0523
RS = 105 ACU_0105



Legend

- WS Max WS - 30_06_attuale_conn
- WS Max WS - 30_02_attuale_conn
- Ground
- Bank Sta

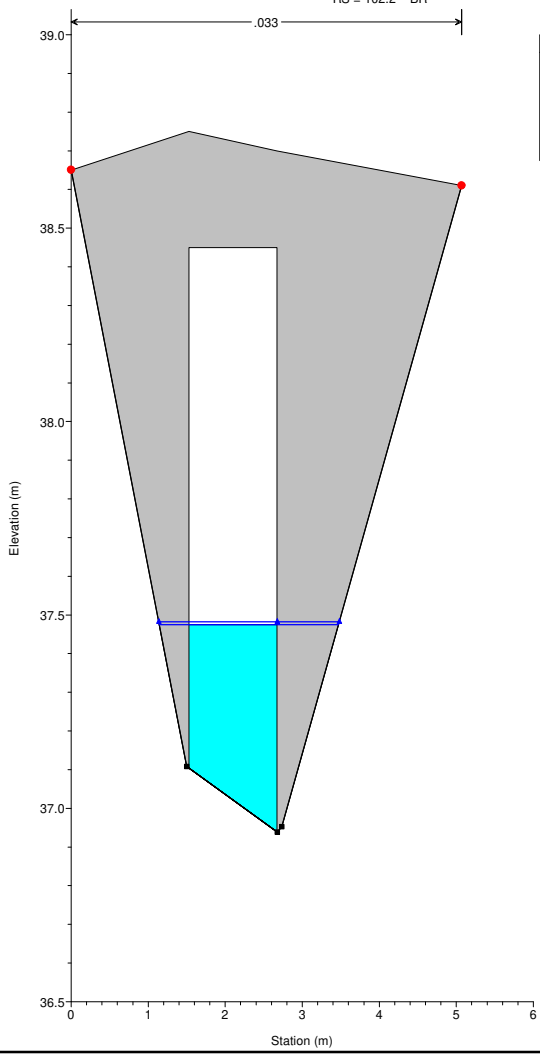
Interferenza_DEF_0523
RS = 102.3 ACU_102C PONTE.4



Legend

- WS Max WS - 30_06_attuale_conn
- WS Max WS - 30_02_attuale_conn
- Ground
- Bank Sta

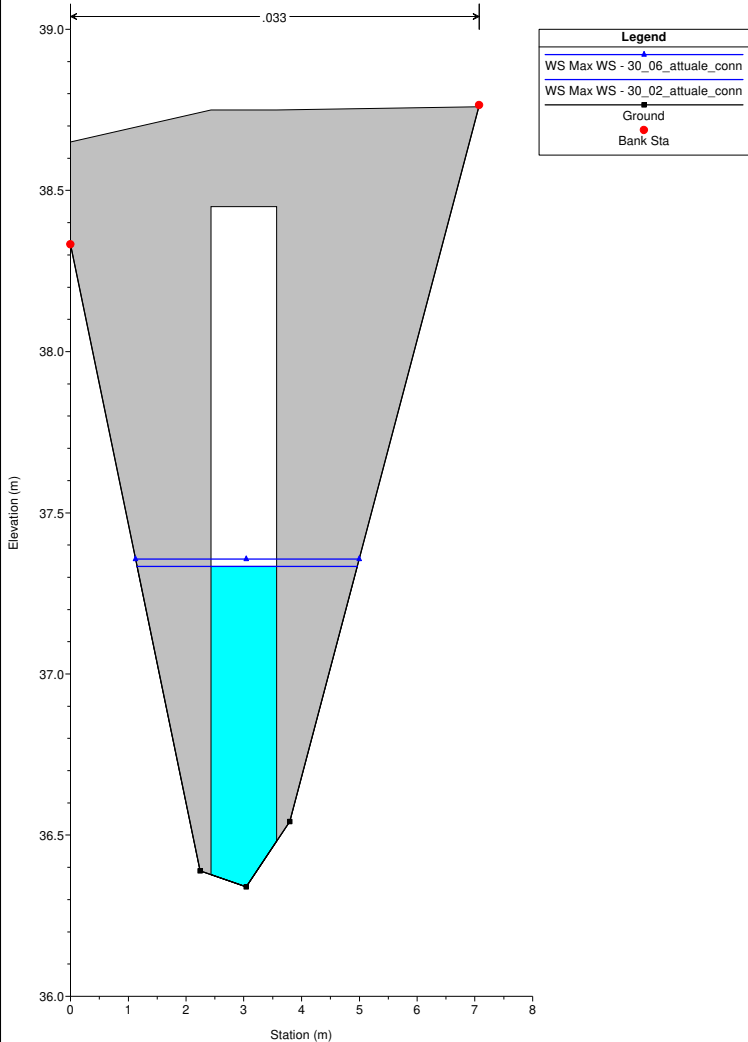
Interferenza_DEF_0523
RS = 102.2 BR



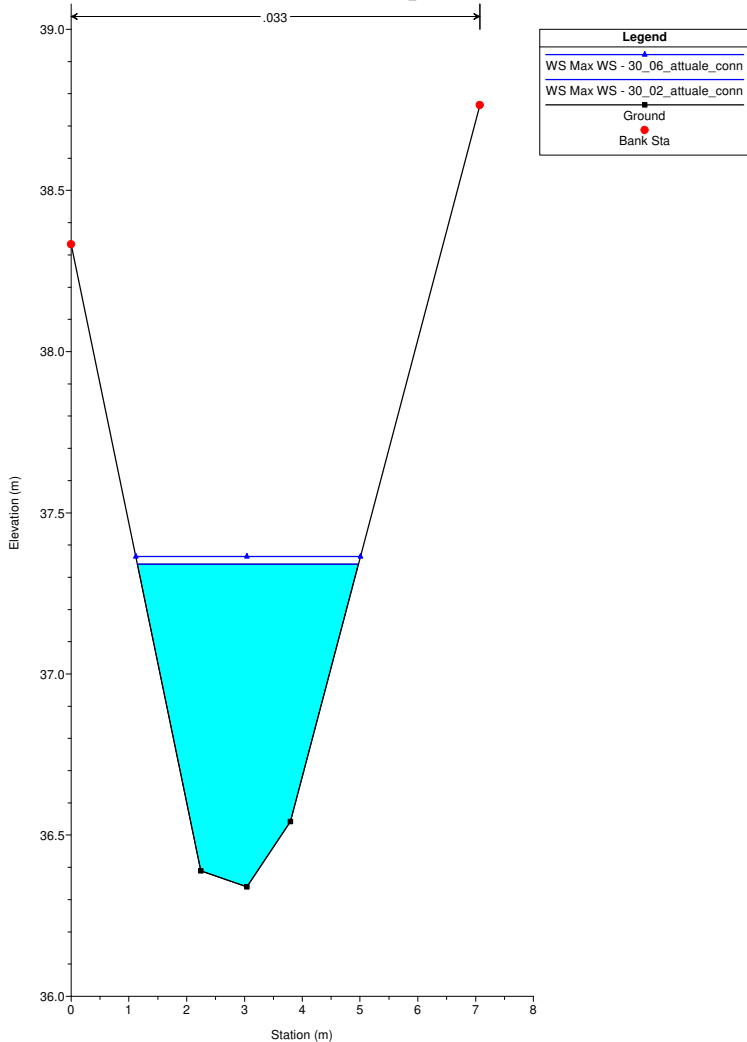
Legend

- WS Max WS - 30_06_attuale_conn
- WS Max WS - 30_02_attuale_conn
- Ground
- Bank Sta

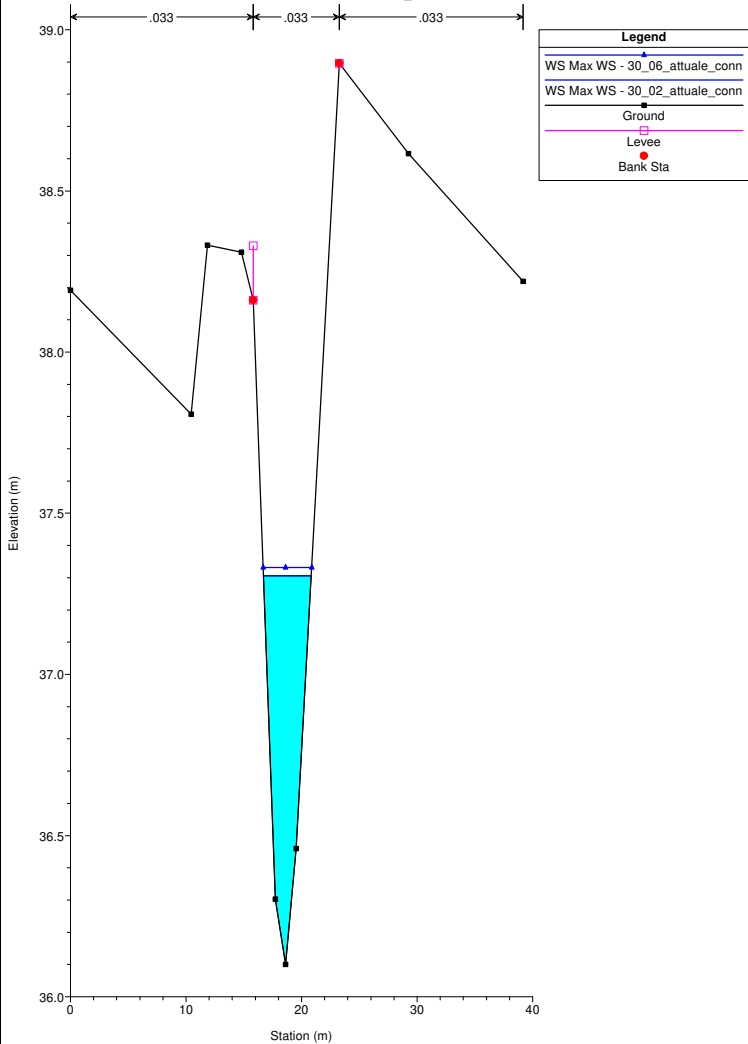
Interferenza_DEF_0523
RS = 102.2 BR



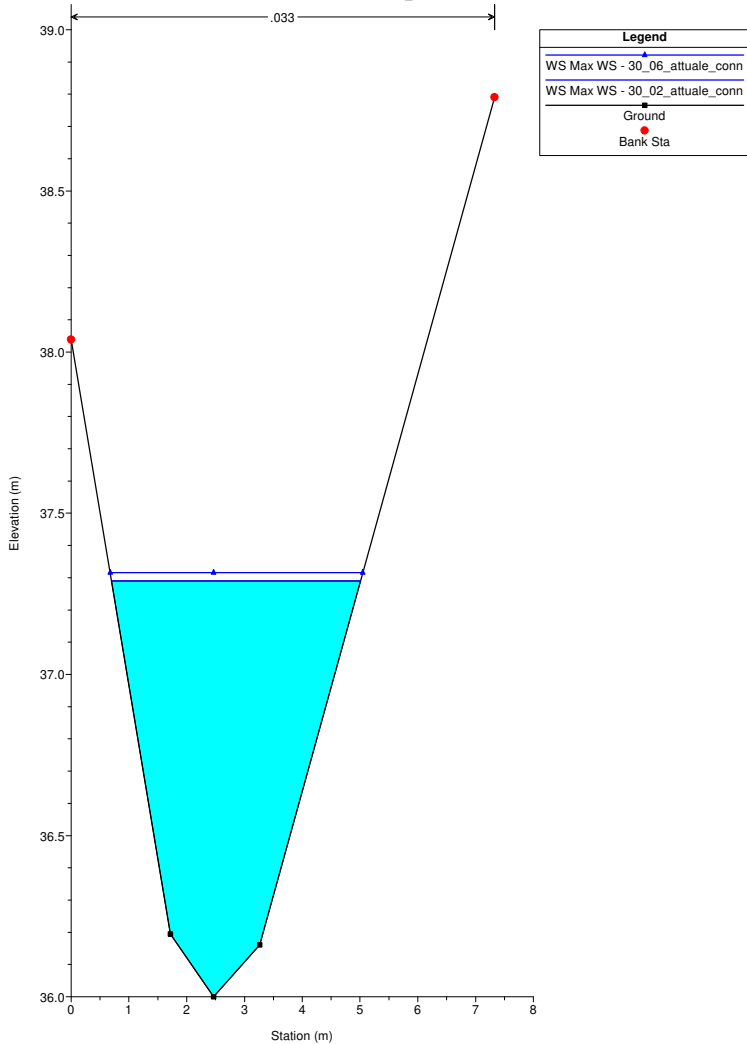
Interferenza_DEF_0523
RS = 100 ACU_0100



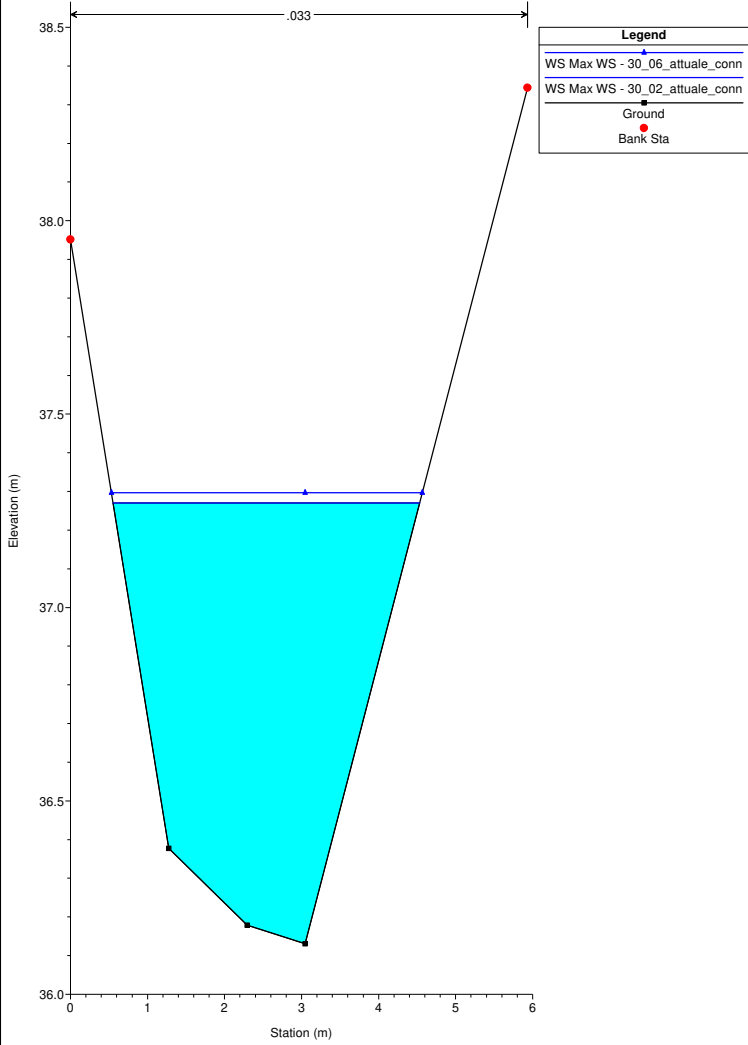
Interferenza_DEF_0523
RS = 99 ACU_0099



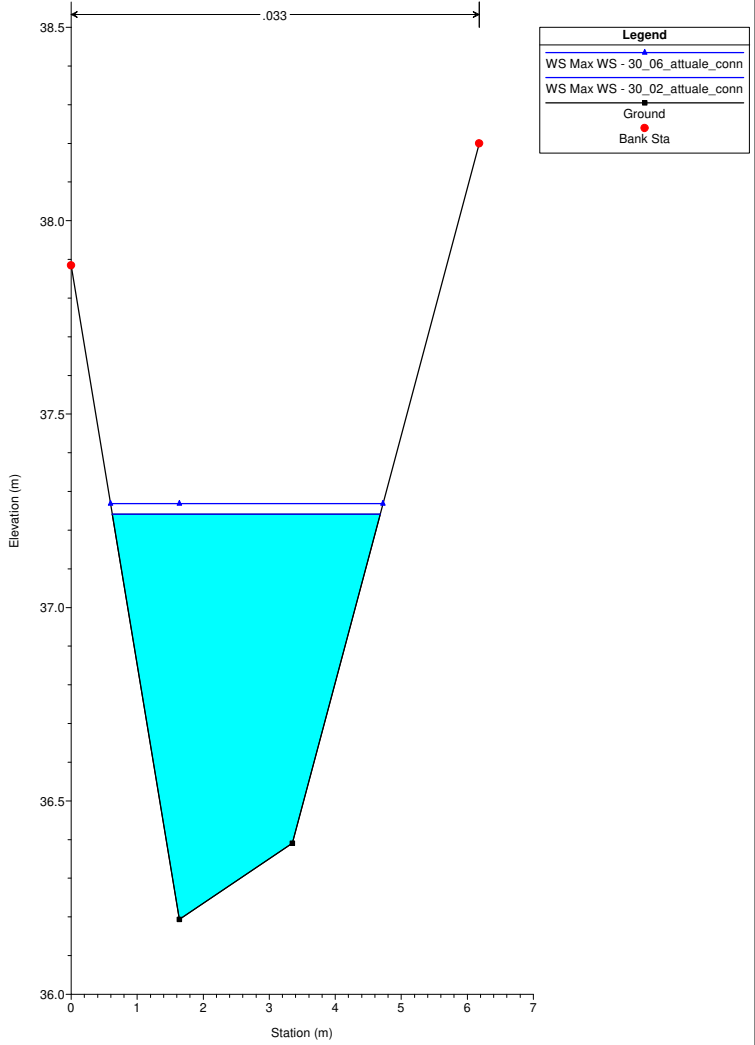
Interferenza_DEF_0523
RS = 98 ACU_0098



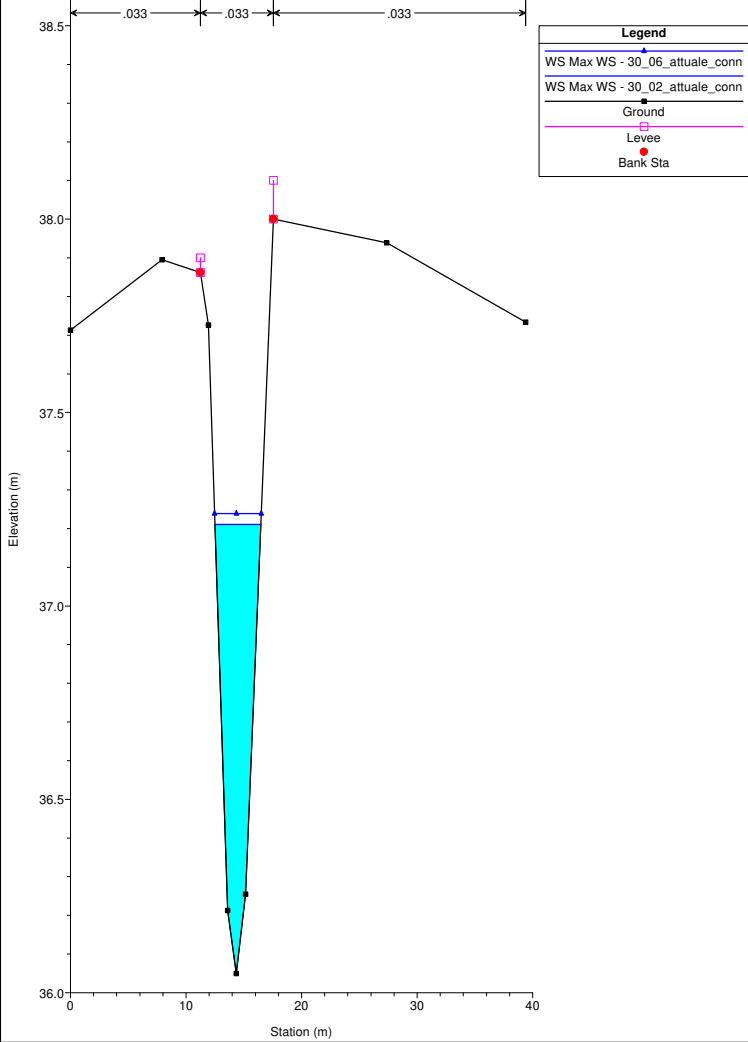
Interferenza_DEF_0523
RS = 97 ACU_0097



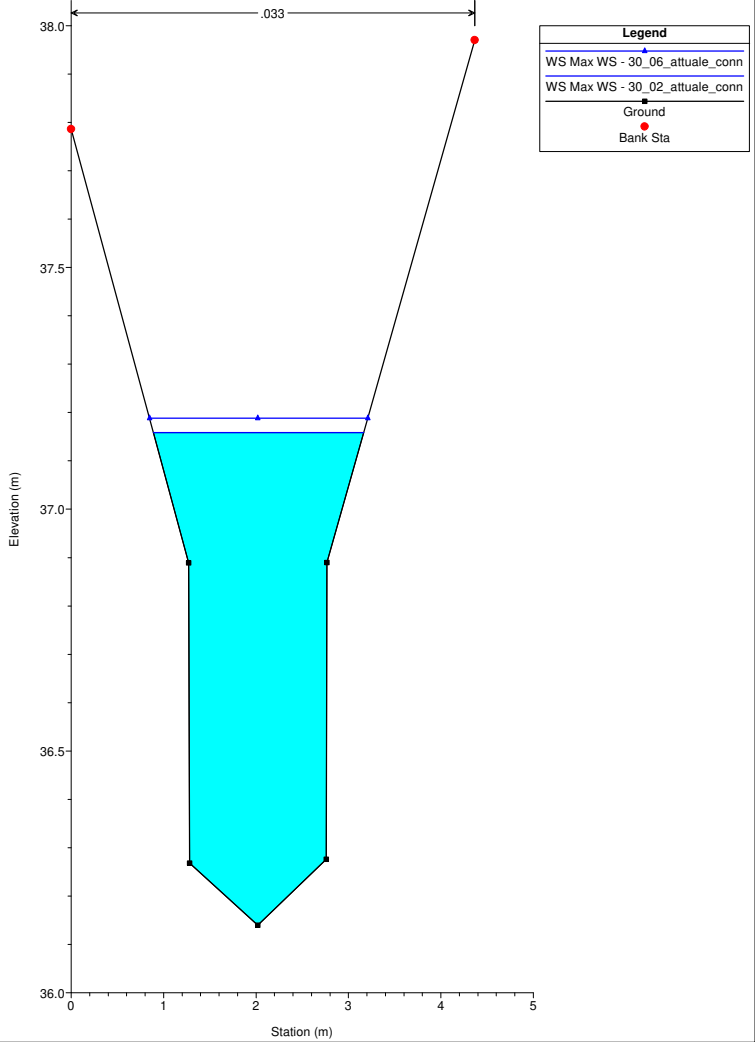
Interferenza_DEF_0523
RS = 96 ACU_0096



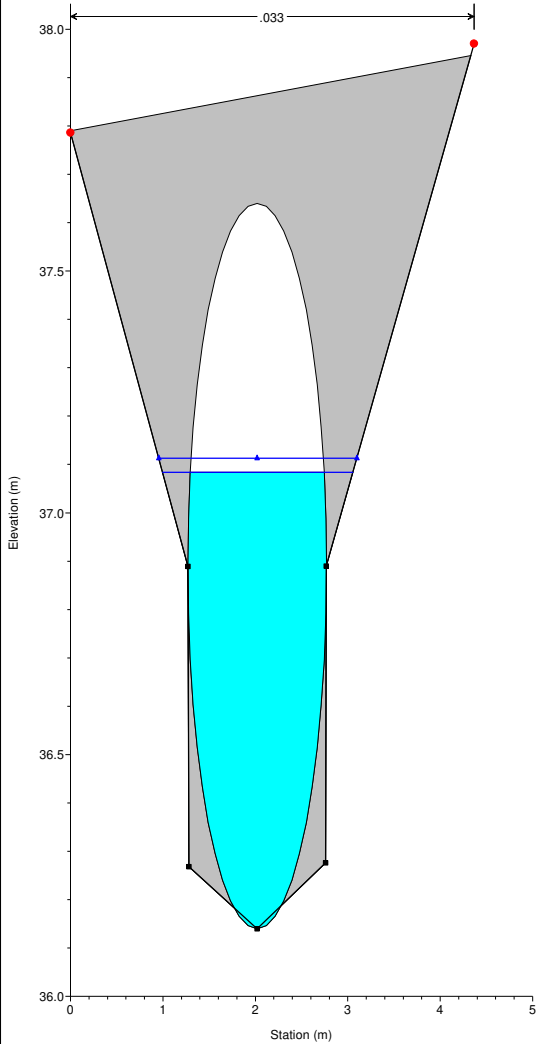
Interferenza_DEF_0523
RS = 95 ACU_0095



Interferenza_DEF_0523
RS = 92.3 ACU_0092C

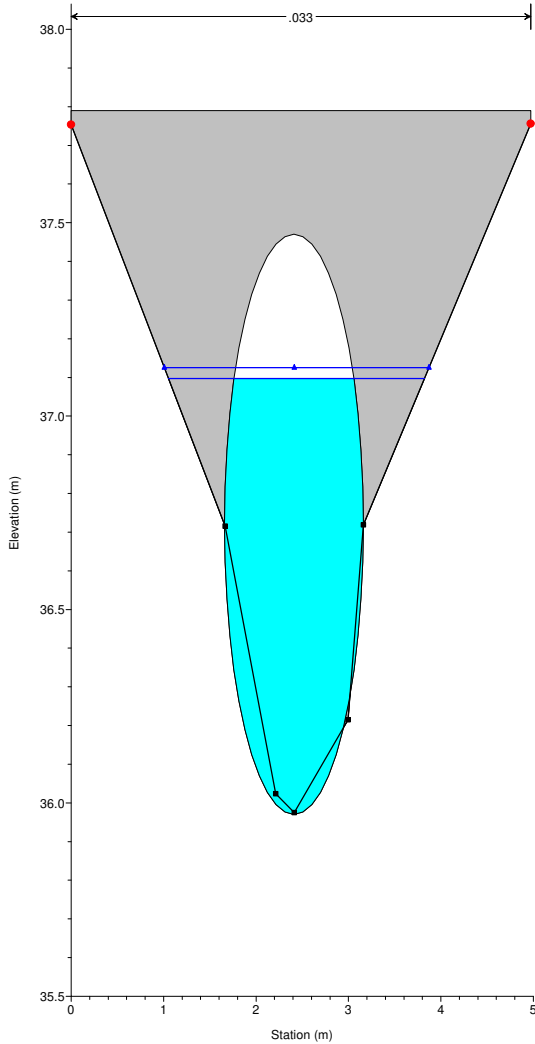


Interferenza_DEF_0523
RS = 92.2 Culv



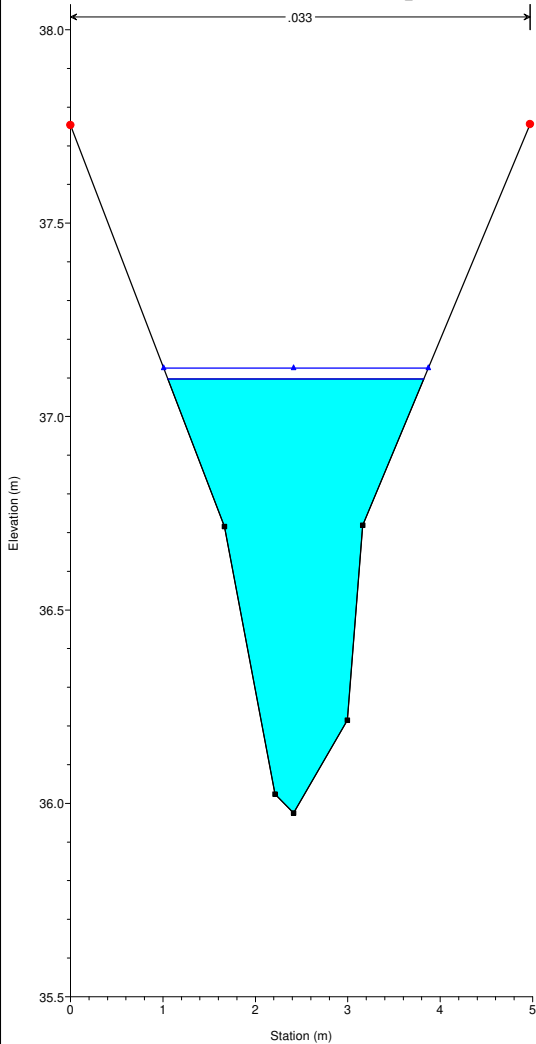
Legend	
	WS Max WS - 30_06_attuale_conn
	WS Max WS - 30_02_attuale_conn
	Ground
	Bank Sta

Interferenza_DEF_0523
RS = 92.2 Culv



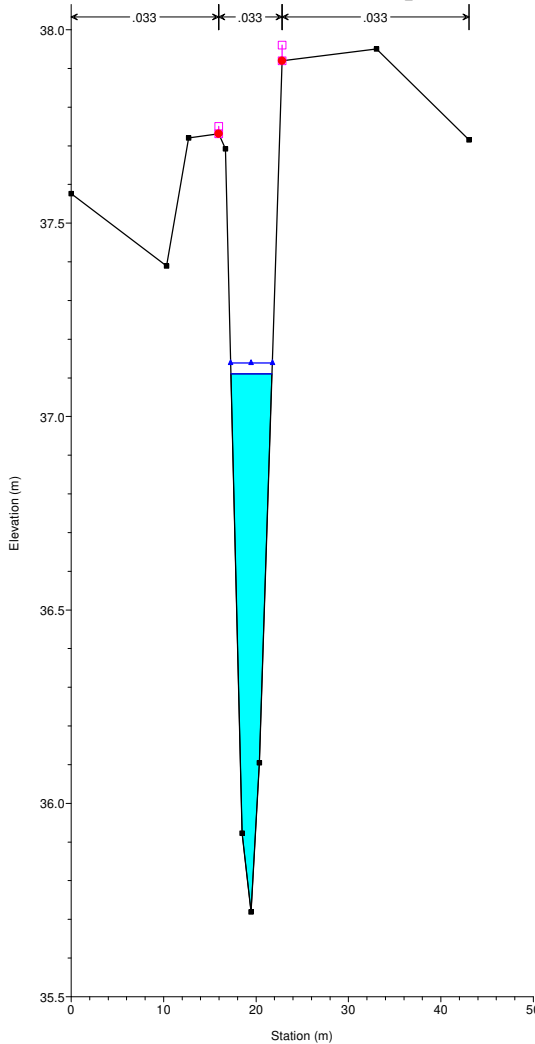
Legend	
	WS Max WS - 30_06_attuale_conn
	WS Max WS - 30_02_attuale_conn
	Ground
	Bank Sta

Interferenza_DEF_0523
RS = 92.1 ACU_0092A



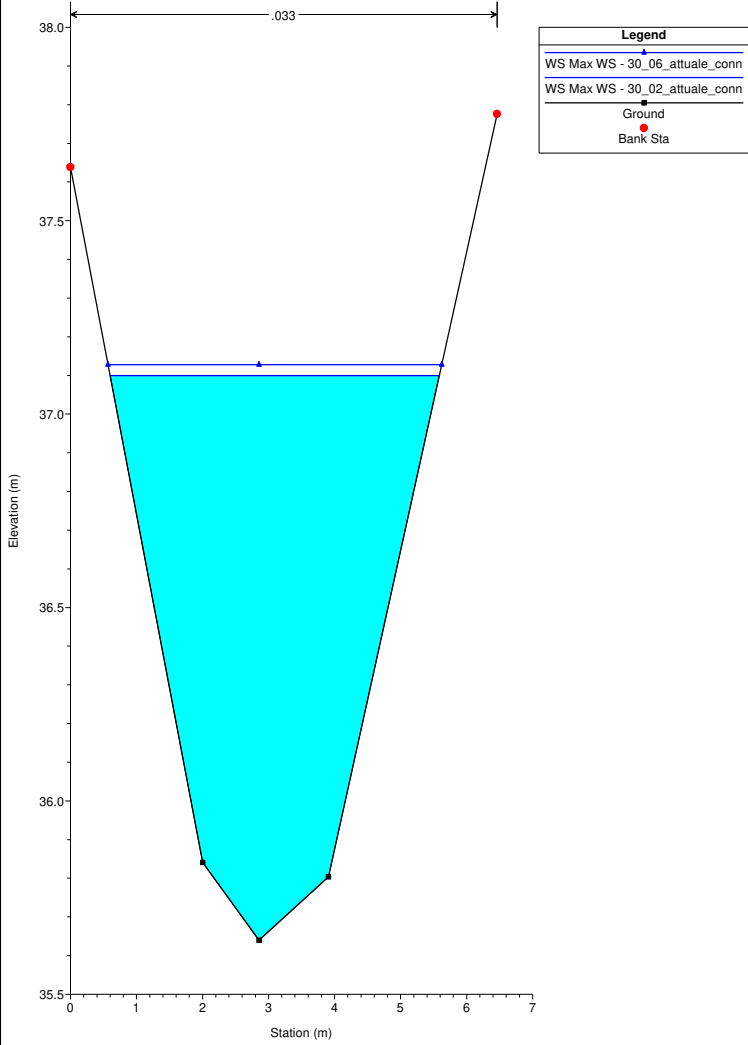
Legend	
	WS Max WS - 30_06_attuale_conn
	WS Max WS - 30_02_attuale_conn
	Ground
	Bank Sta

Interferenza_DEF_0523
RS = 91 ACU_0091

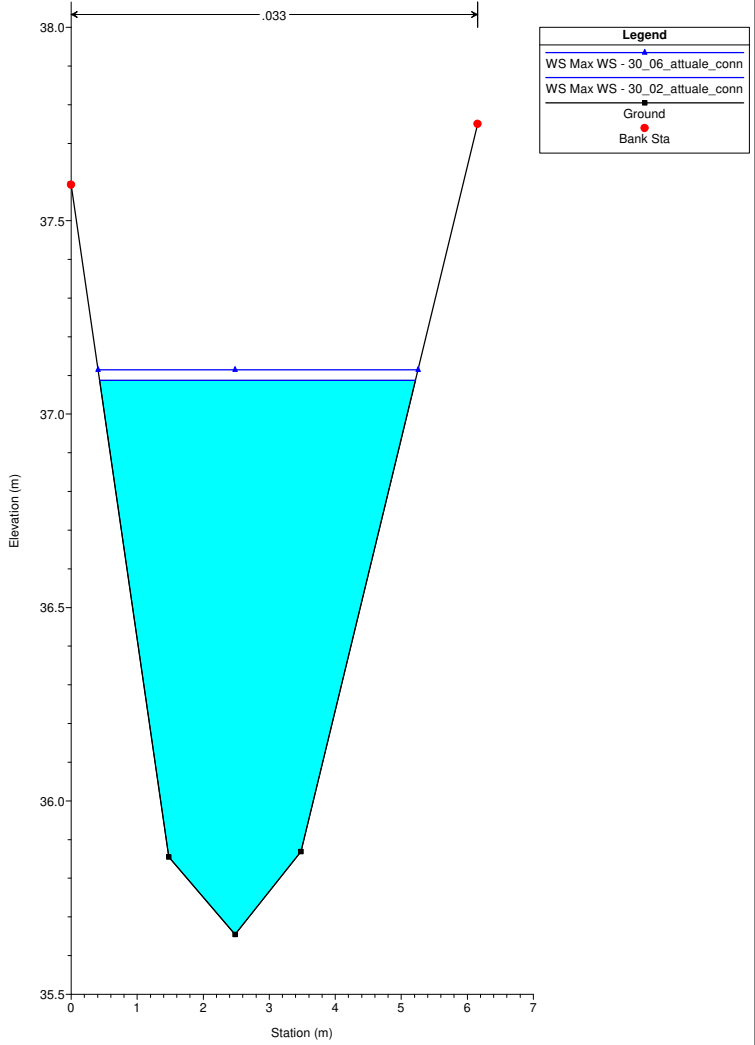


Legend	
	WS Max WS - 30_06_attuale_conn
	WS Max WS - 30_02_attuale_conn
	Ground
	Levee
	Bank Sta

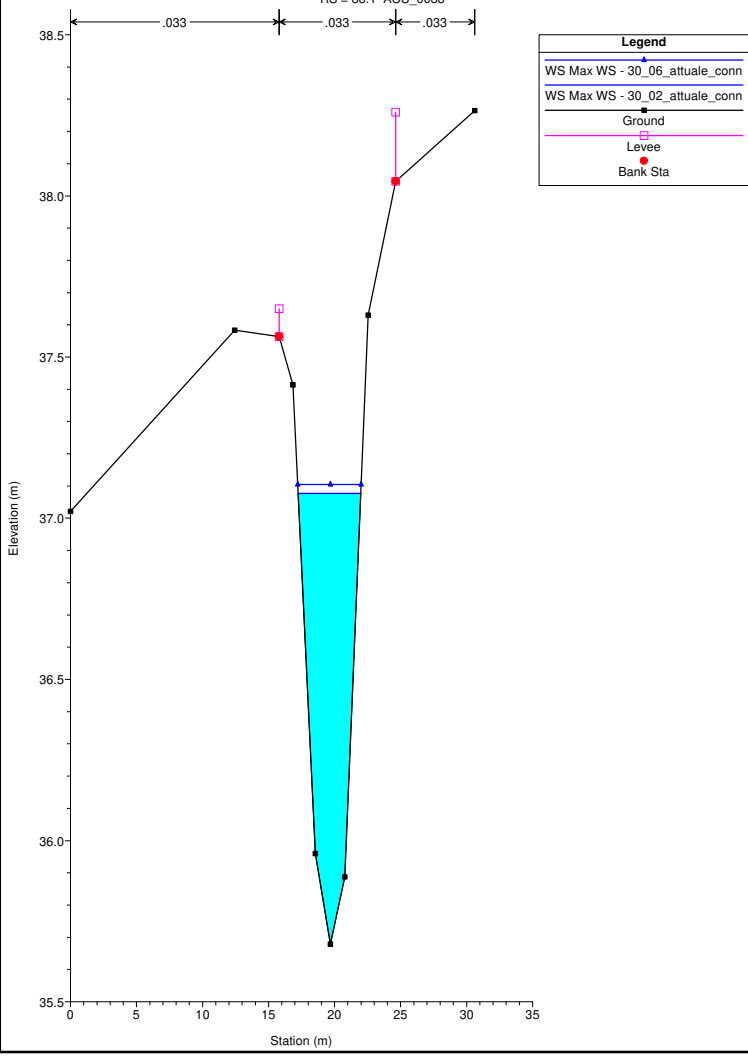
Interferenza_DEF_0523
RS = 90 ACU_0090



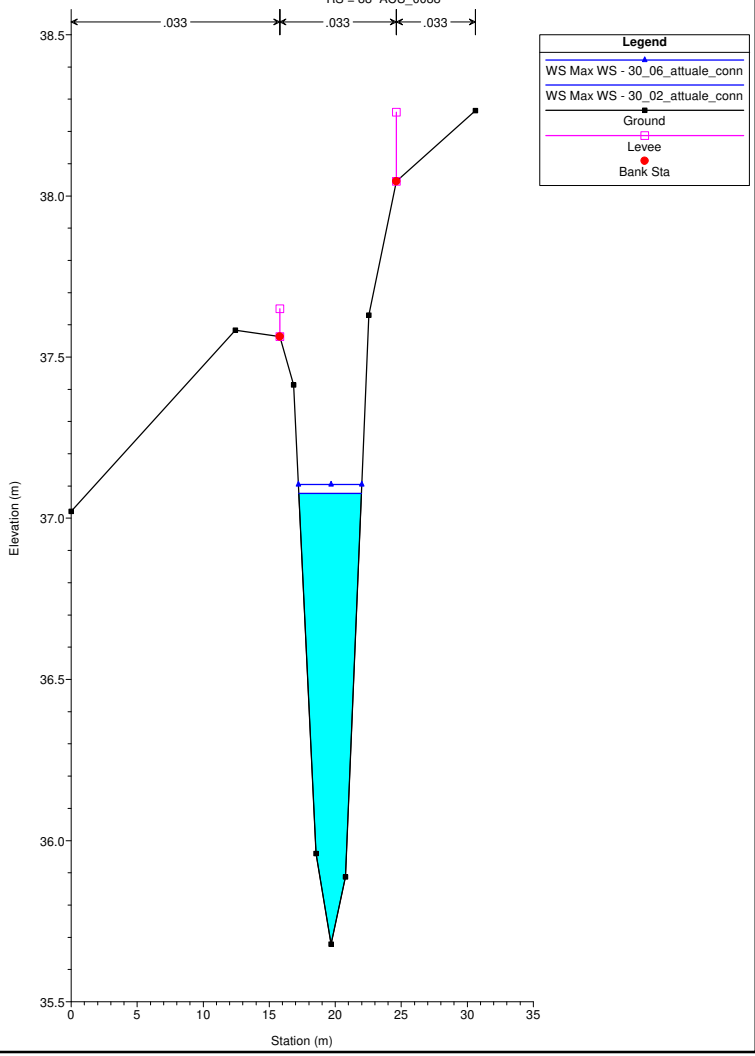
Interferenza_DEF_0523
RS = 89 ACU_0089



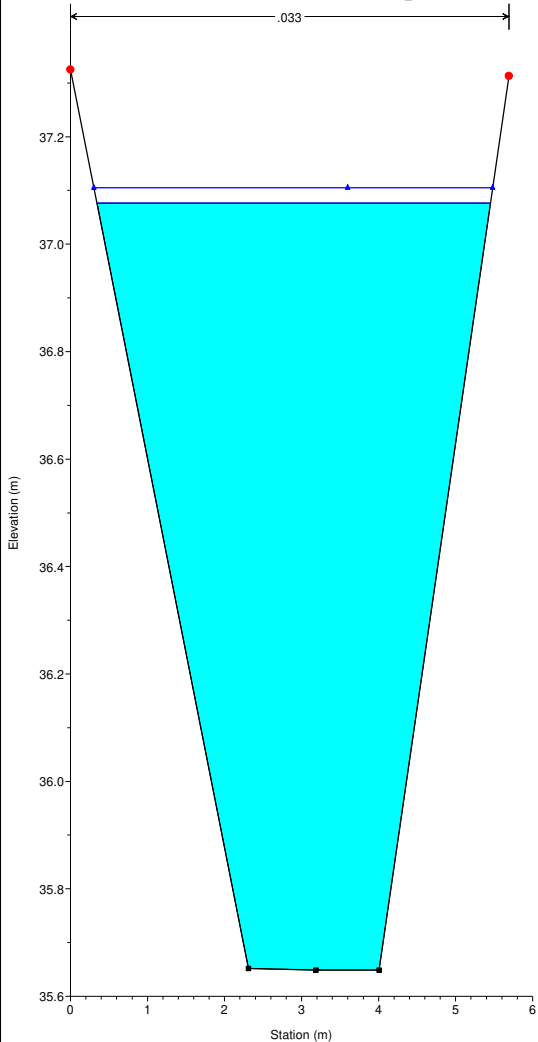
Interferenza_DEF_0523
RS = 88.1 ACU_0088



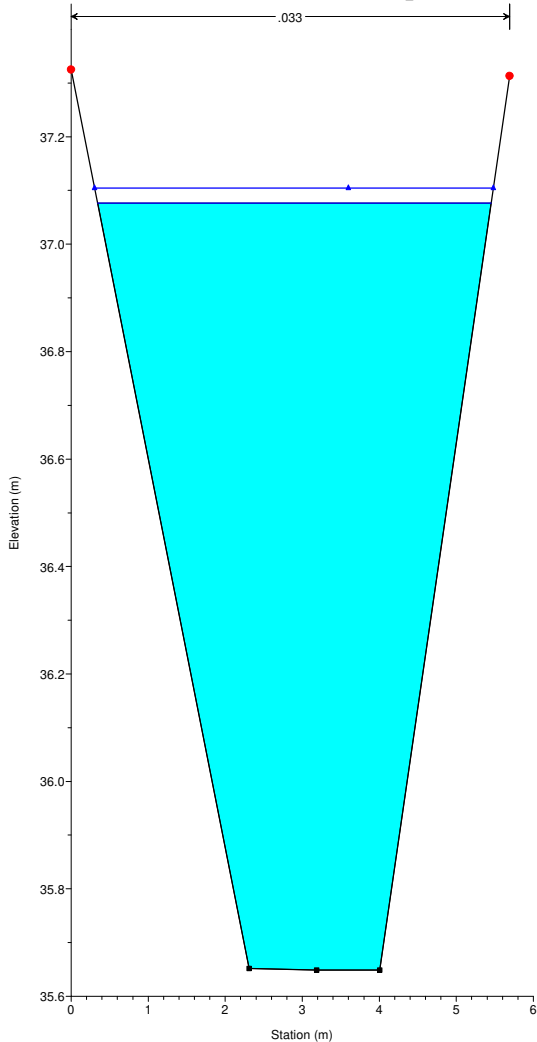
Interferenza_DEF_0523
RS = 88 ACU_0088



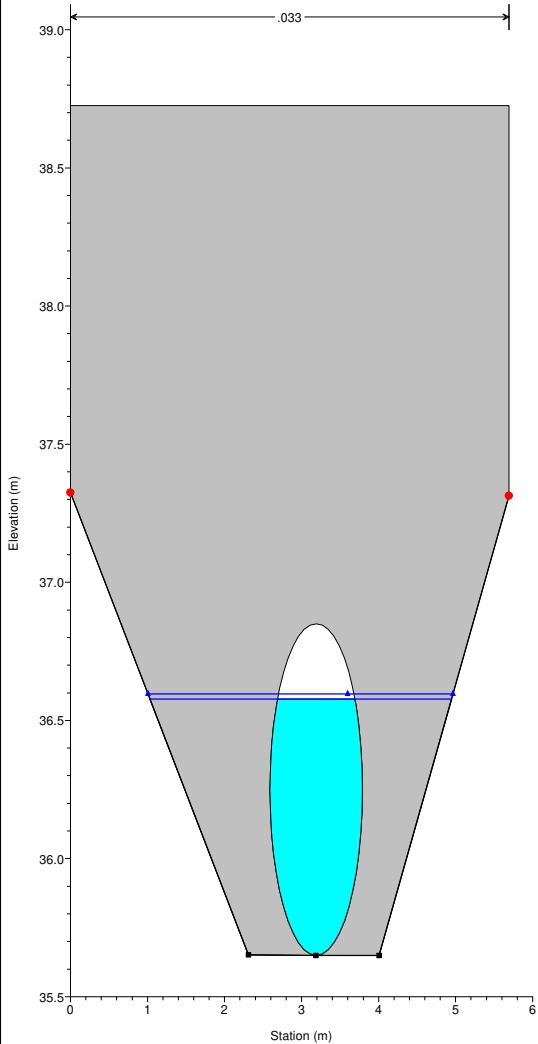
Interferenza_DEF_0523
RS = 85.4 ACU_0085C



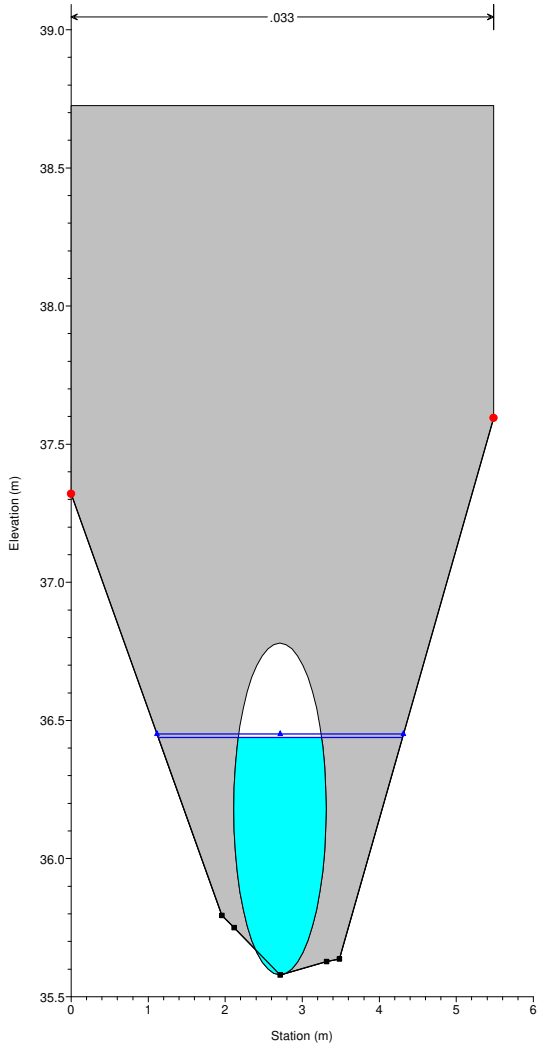
Interferenza_DEF_0523
RS = 85.3 ACU_0085C



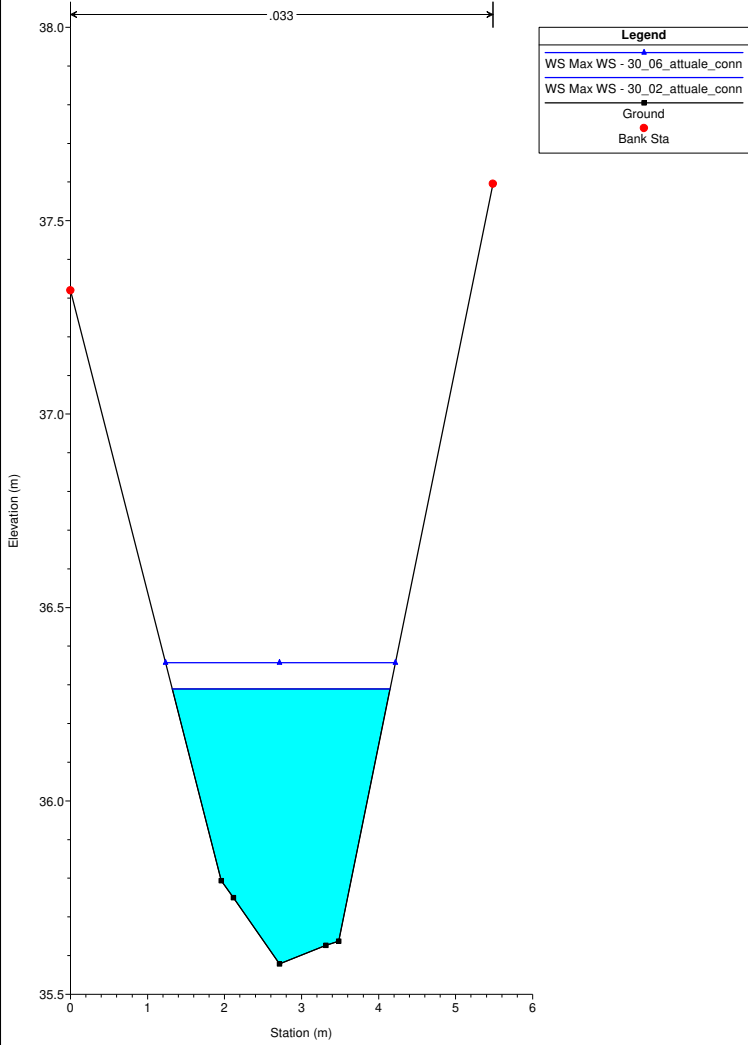
Interferenza_DEF_0523
RS = 85.2 Culv



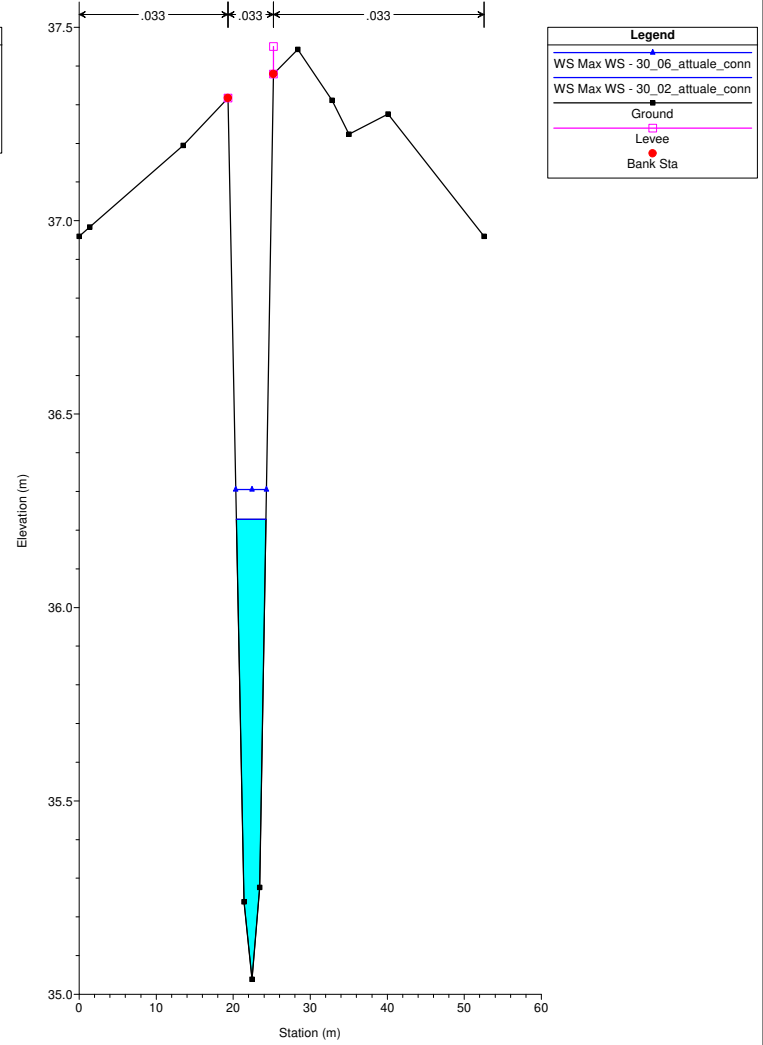
Interferenza_DEF_0523
RS = 85.2 Culv



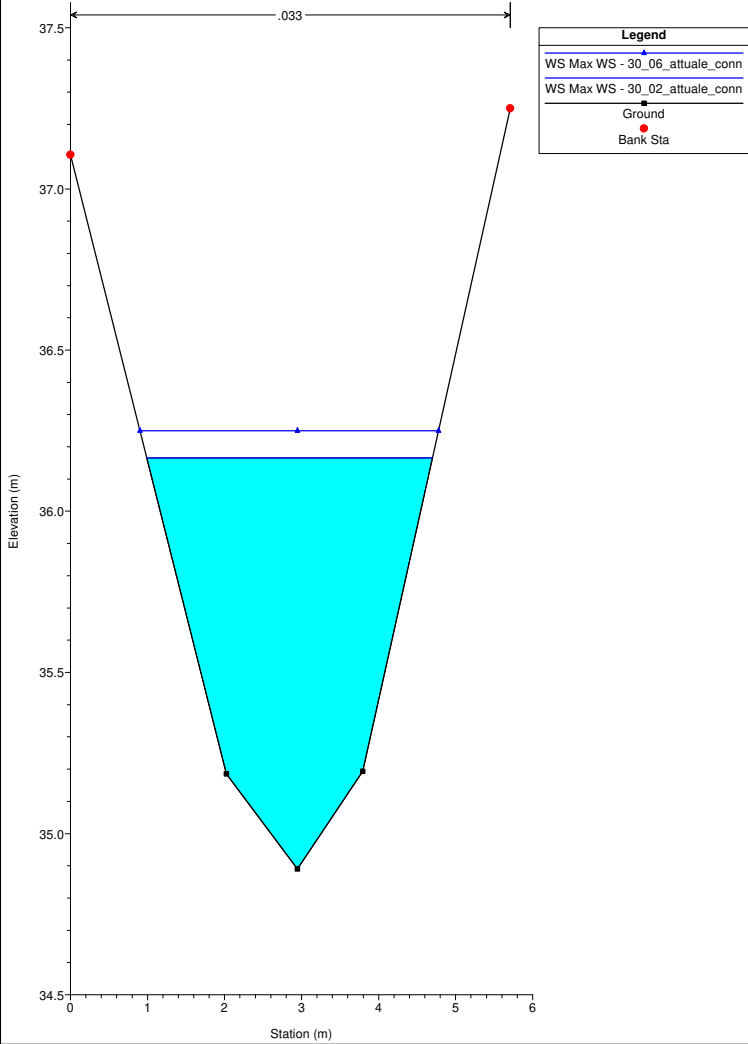
Interferenza_DEF_0523
RS = 85.1 ACU_0085A



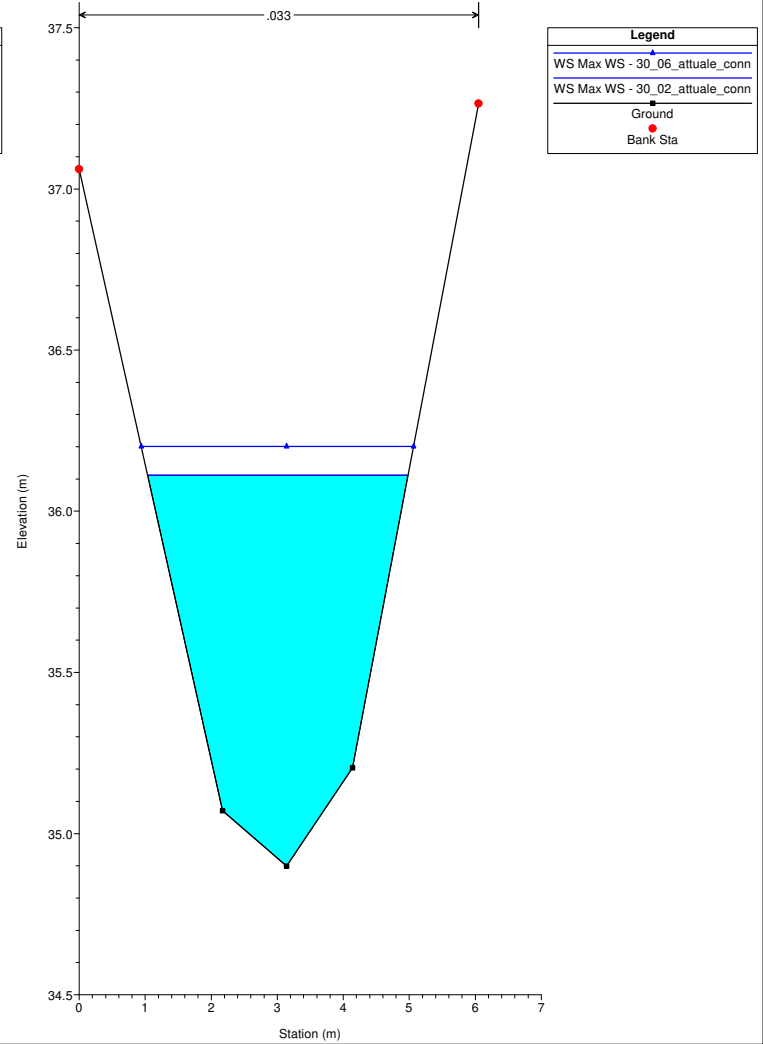
Interferenza_DEF_0523
RS = 84 ACU_0084



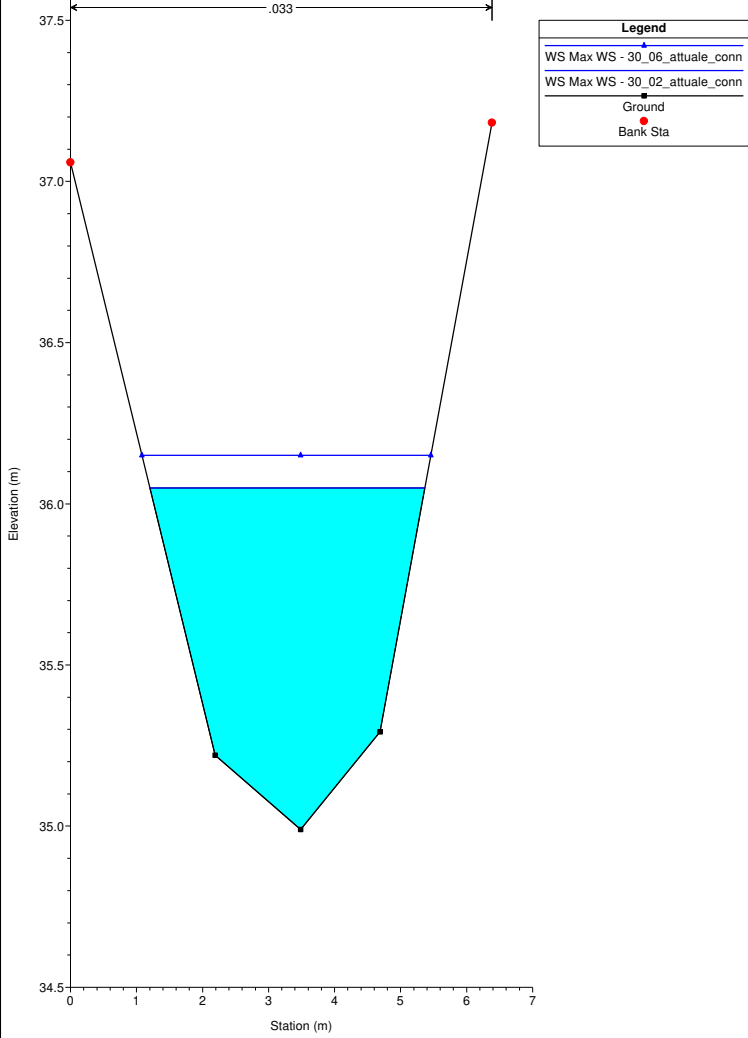
Interferenza_DEF_0523
RS = 83 ACU_0083



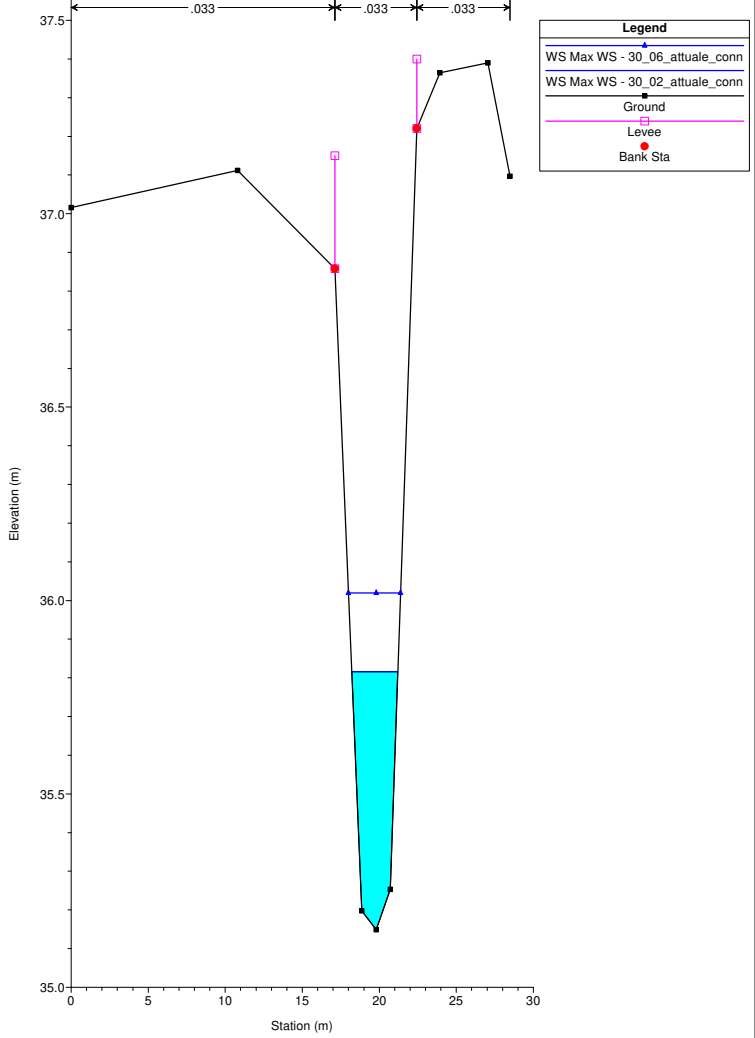
Interferenza_DEF_0523
RS = 82 ACU_0082



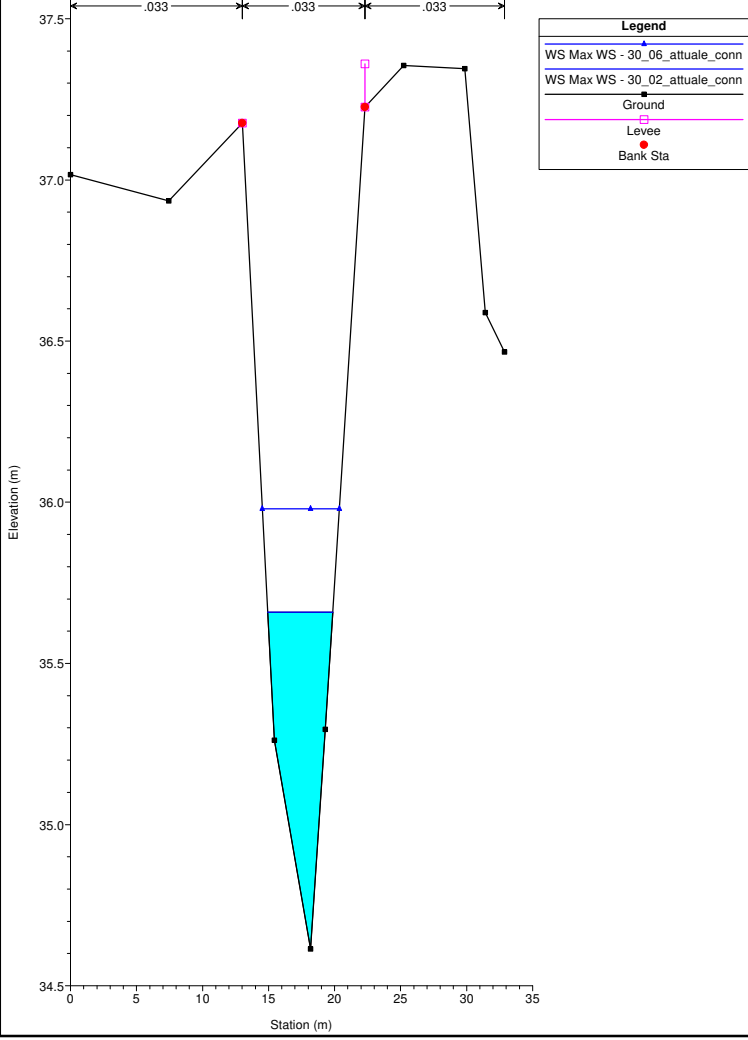
Interferenza_DEF_0523
RS = 81 ACU_0081



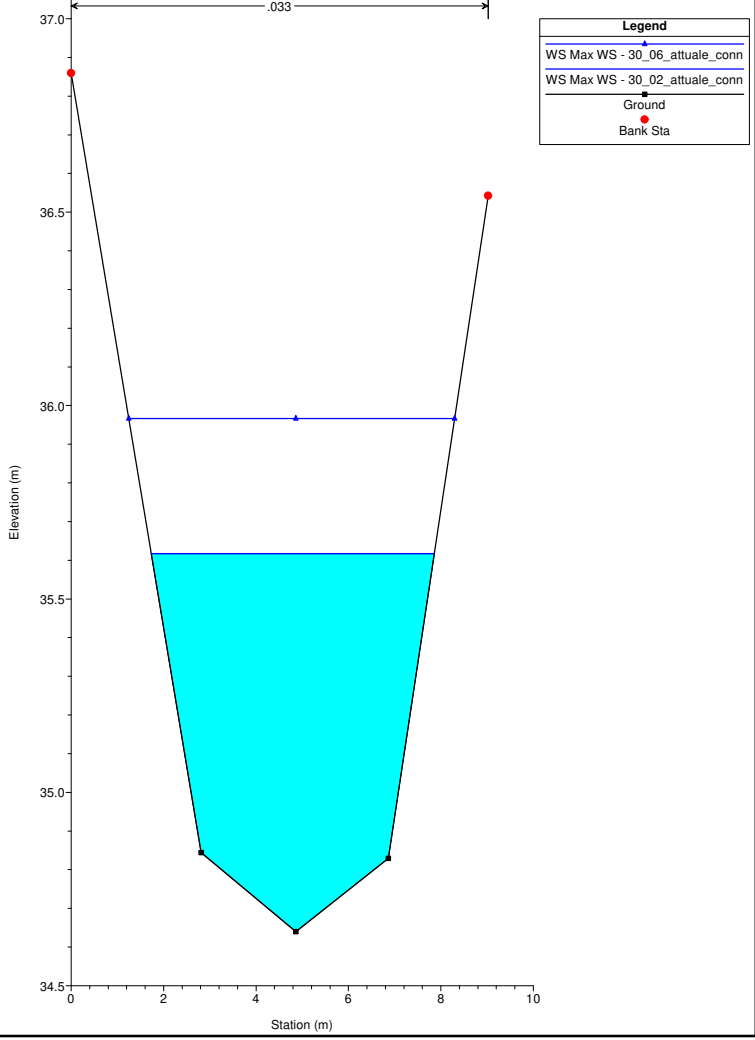
Interferenza_DEF_0523
RS = 80 ACU_0080



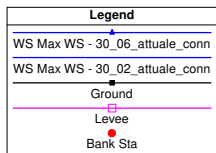
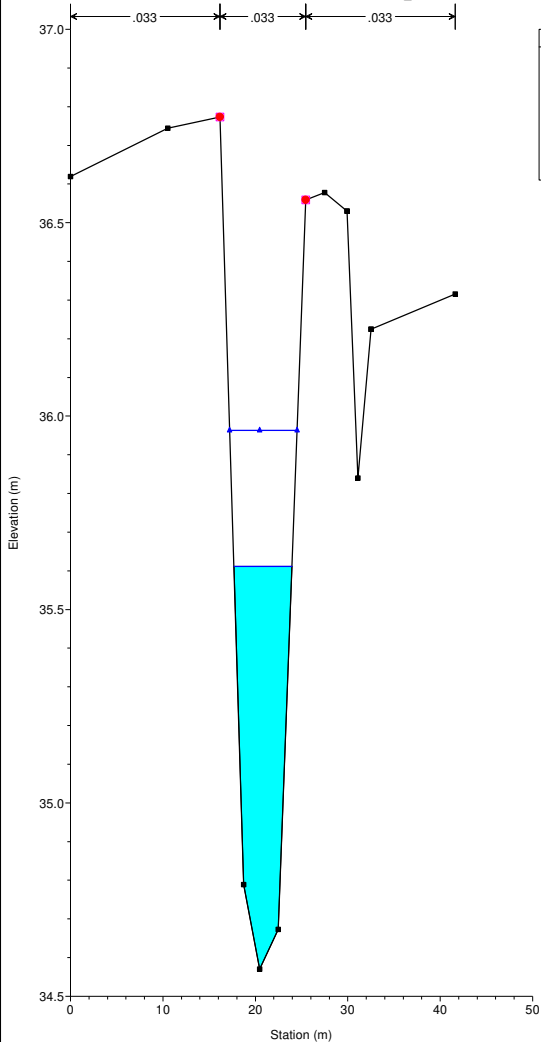
Interferenza_DEF_0523
RS = 79 ACU_0079



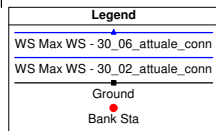
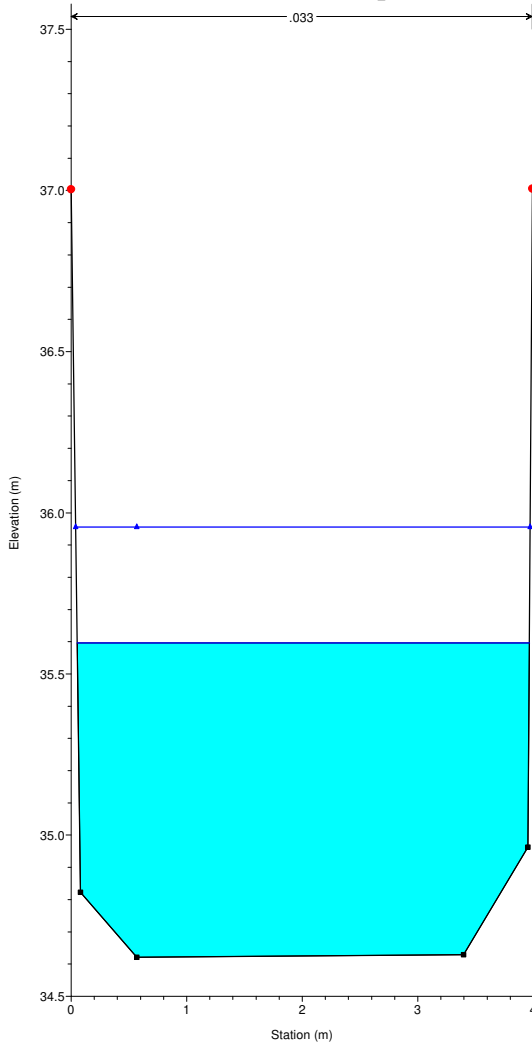
Interferenza_DEF_0523
RS = 78 ACU_0078



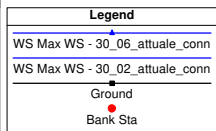
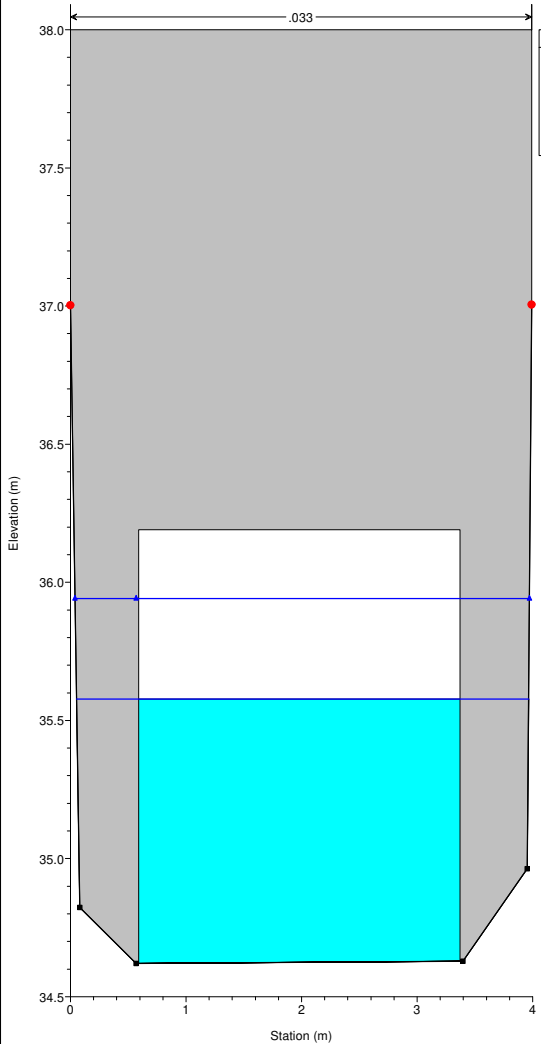
Interferenza_DEF_0523
RS = 77 ACU_0077



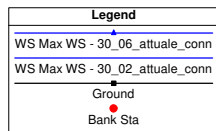
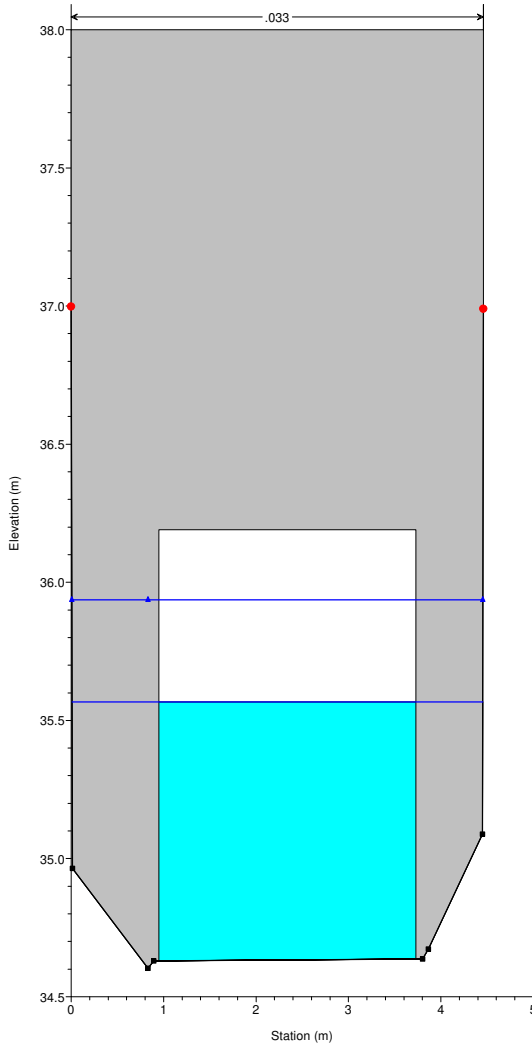
Interferenza_DEF_0523
RS = 74.3 ACU_0074C PONTE 6



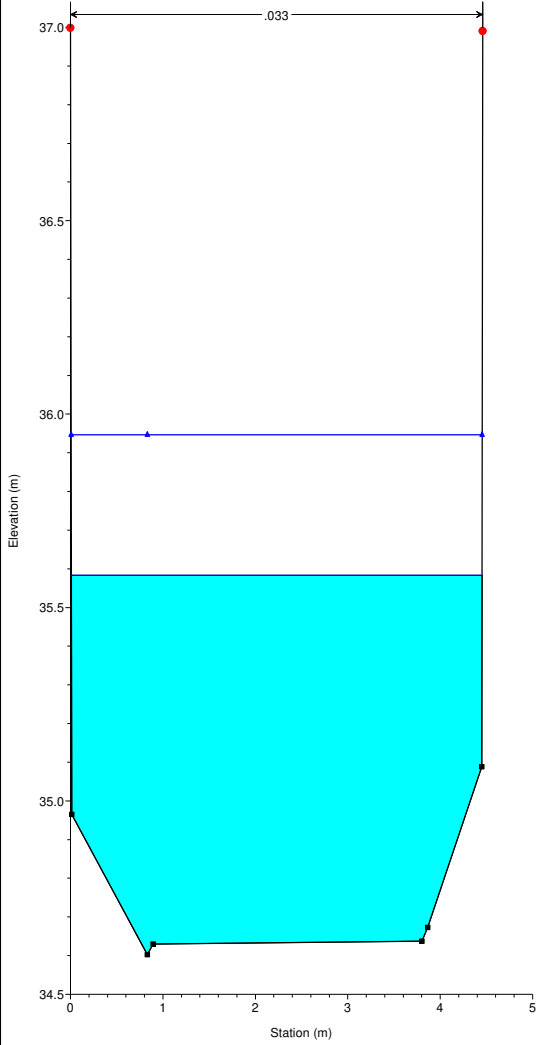
Interferenza_DEF_0523
RS = 74.2 BR



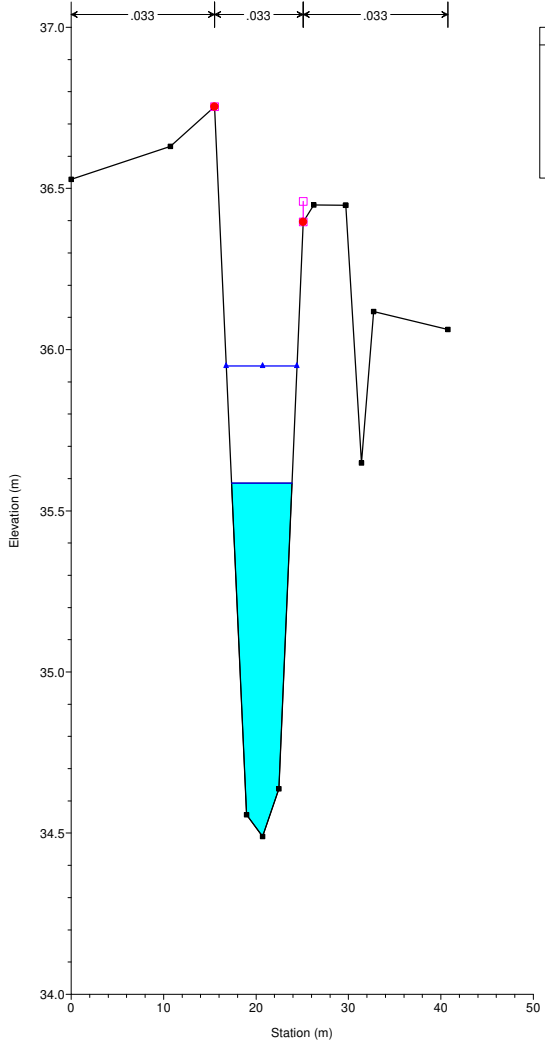
Interferenza_DEF_0523
RS = 74.2 BR



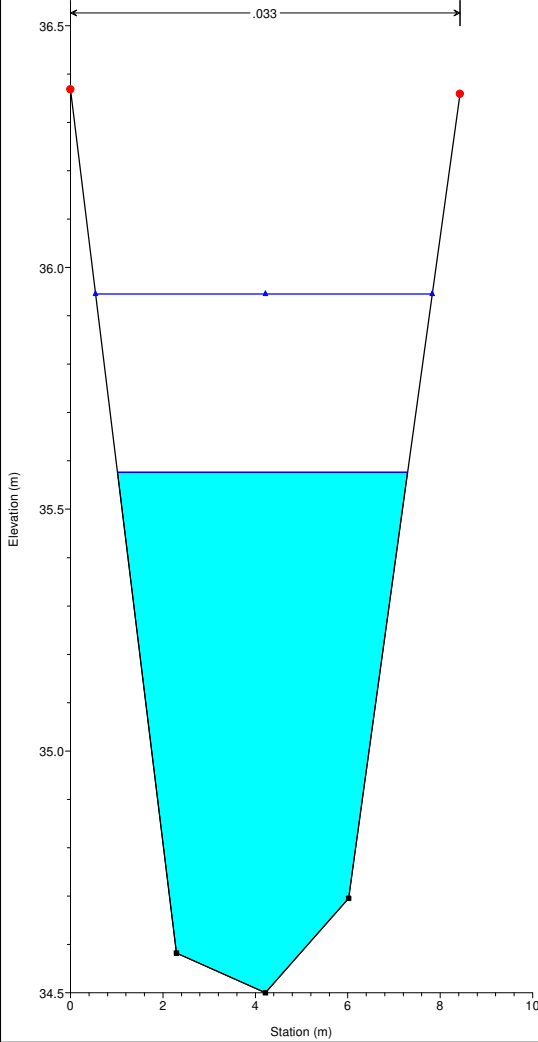
Interferenza_DEF_0523
RS = 74.1 ACU_0074A PONTE 6



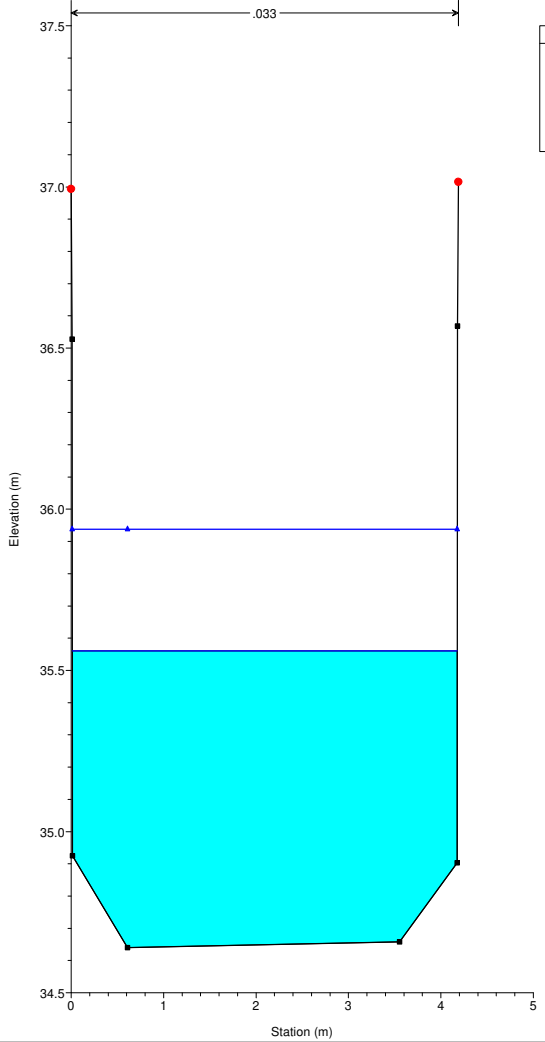
Interferenza_DEF_0523
RS = 73 ACU_0073



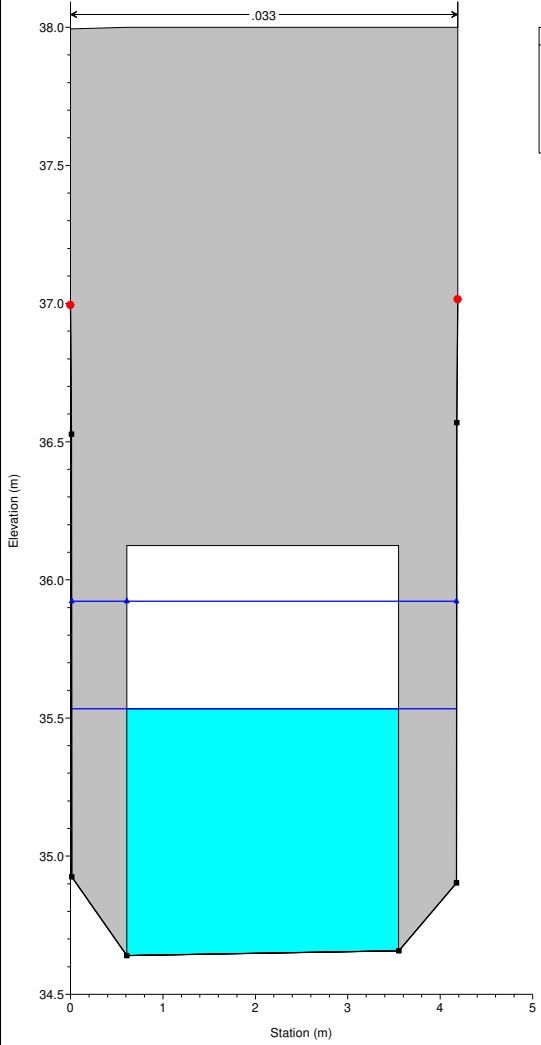
Interferenza_DEF_0523
RS = 72 ACU_0072



Interferenza_DEF_0523
RS = 69.3 ACU_0069C PONTE 7



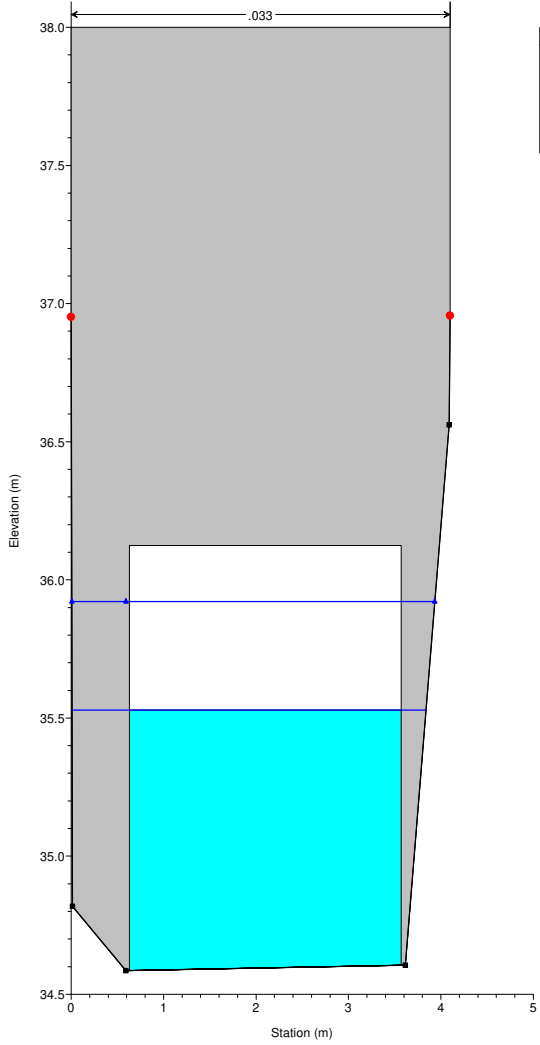
Interferenza_DEF_0523
RS = 69.2 BR



Legend

- WS Max WS - 30_06_attuale_conn
- WS Max WS - 30_02_attuale_conn
- Ground
- Bank Sta

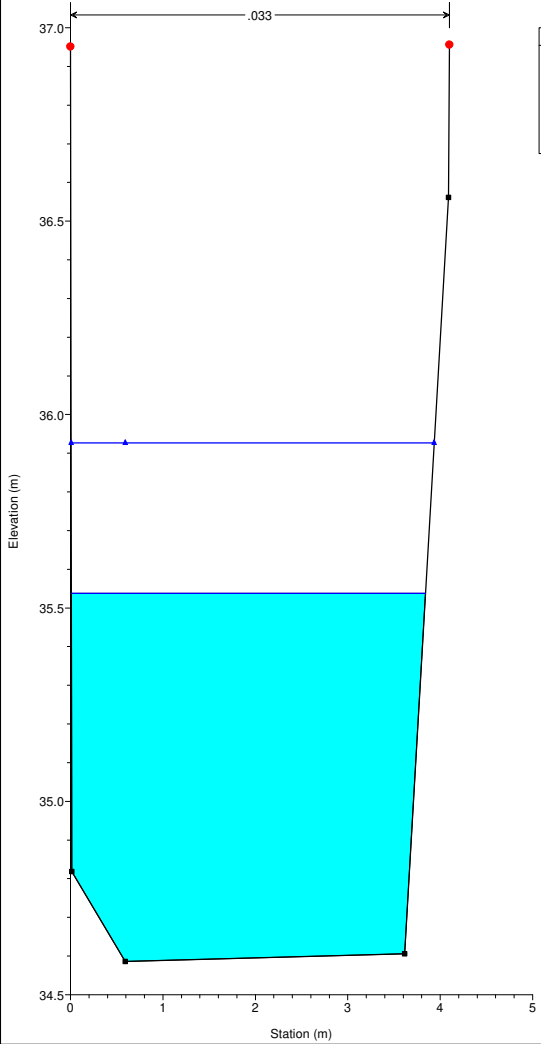
Interferenza_DEF_0523
RS = 69.2 BR



Legend

- WS Max WS - 30_06_attuale_conn
- WS Max WS - 30_02_attuale_conn
- Ground
- Bank Sta

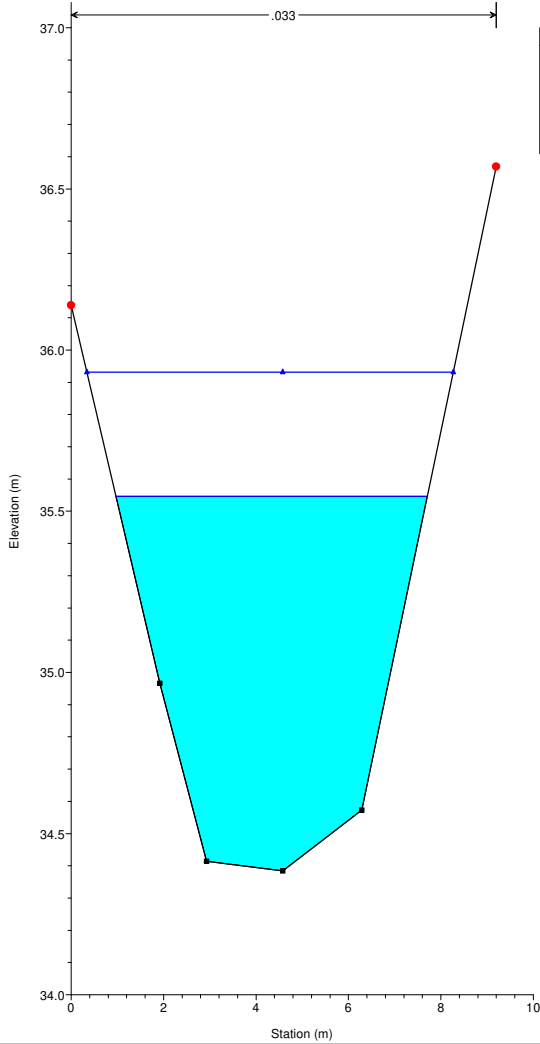
Interferenza_DEF_0523
RS = 69.1 ACU_0069A PONTE 7



Legend

- WS Max WS - 30_06_attuale_conn
- WS Max WS - 30_02_attuale_conn
- Ground
- Bank Sta

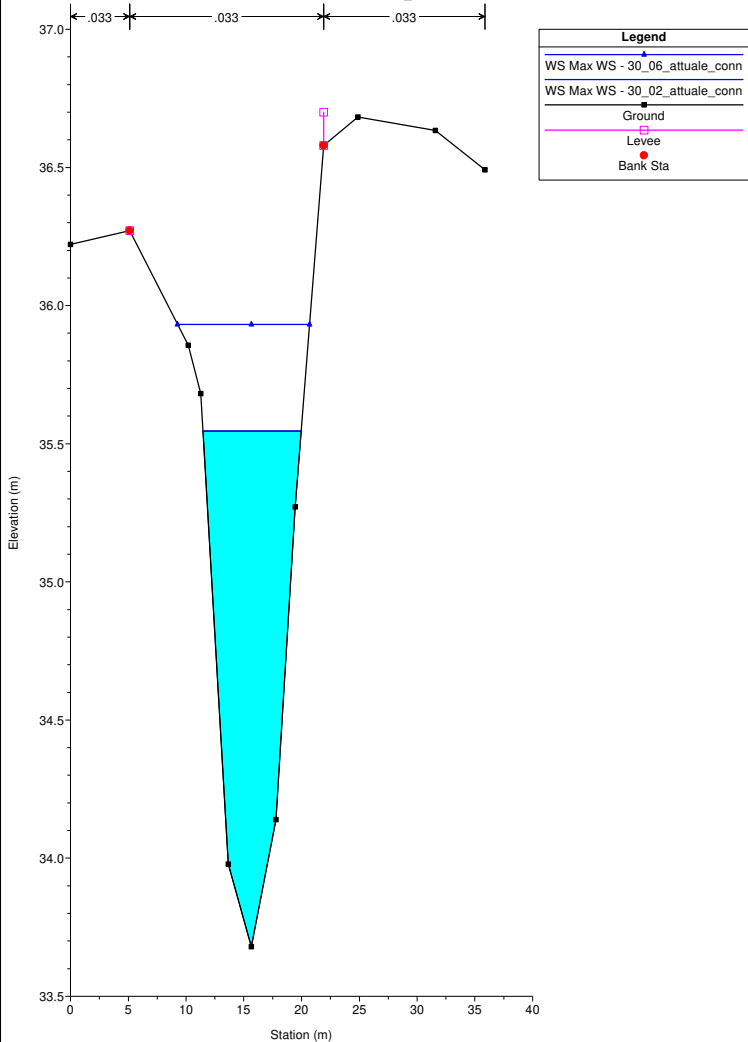
Interferenza_DEF_0523
RS = 68



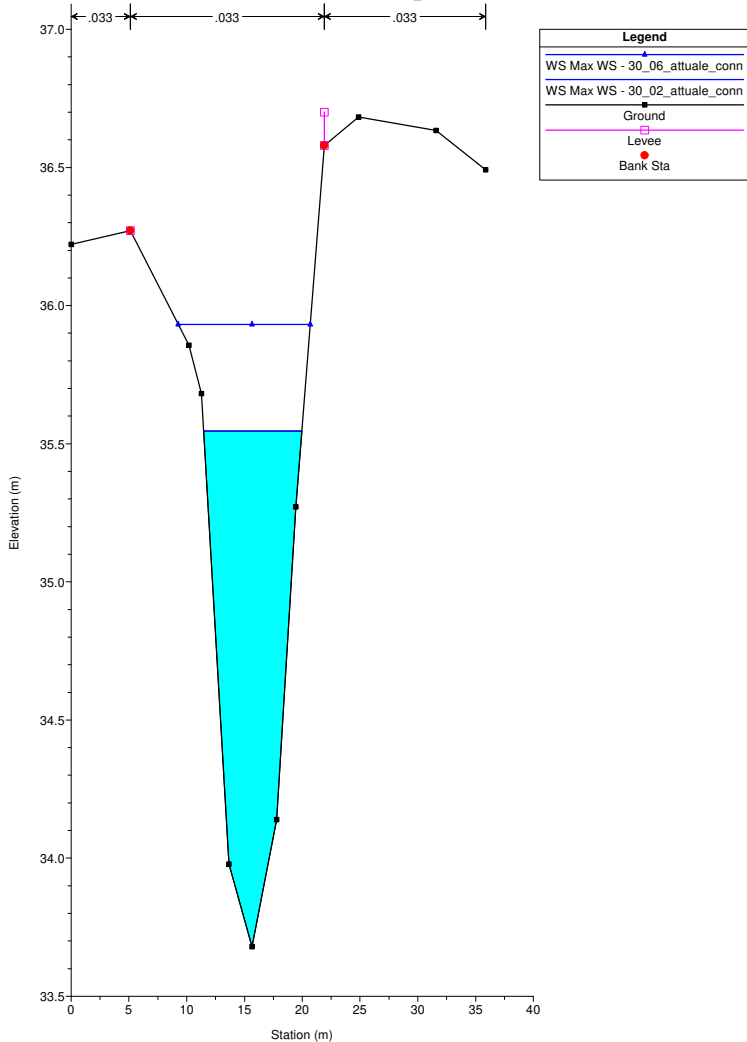
Legend

- WS Max WS - 30_06_attuale_conn
- WS Max WS - 30_02_attuale_conn
- Ground
- Bank Sta

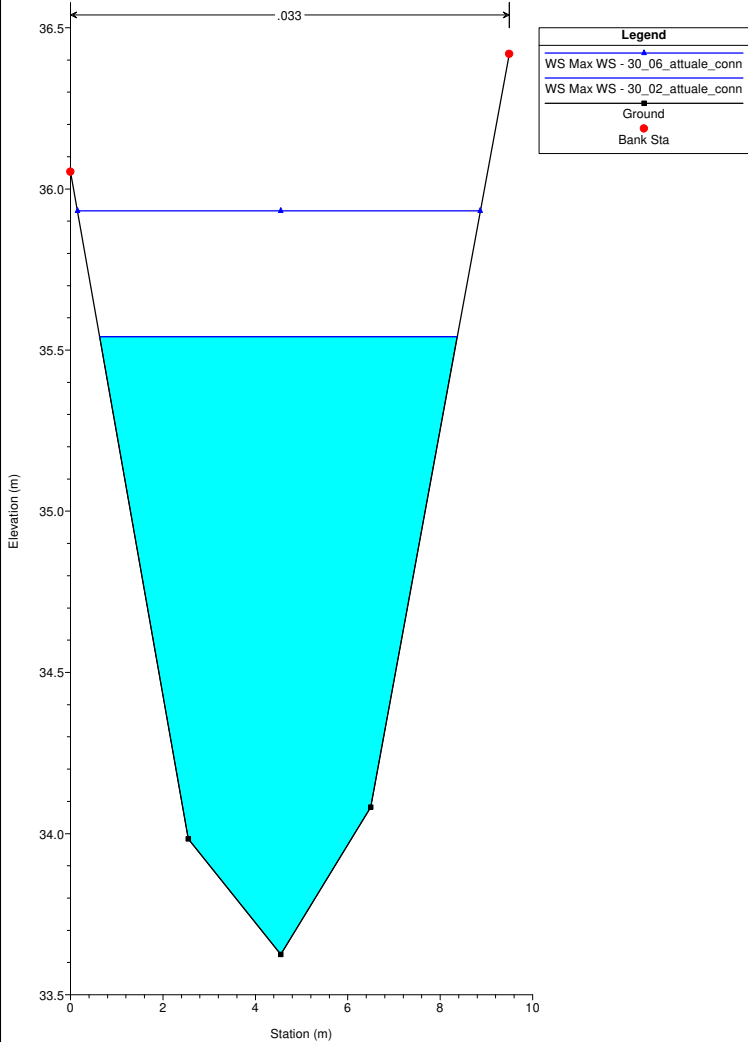
Interferenza_DEF_0523
RS = 67 ACU_0067



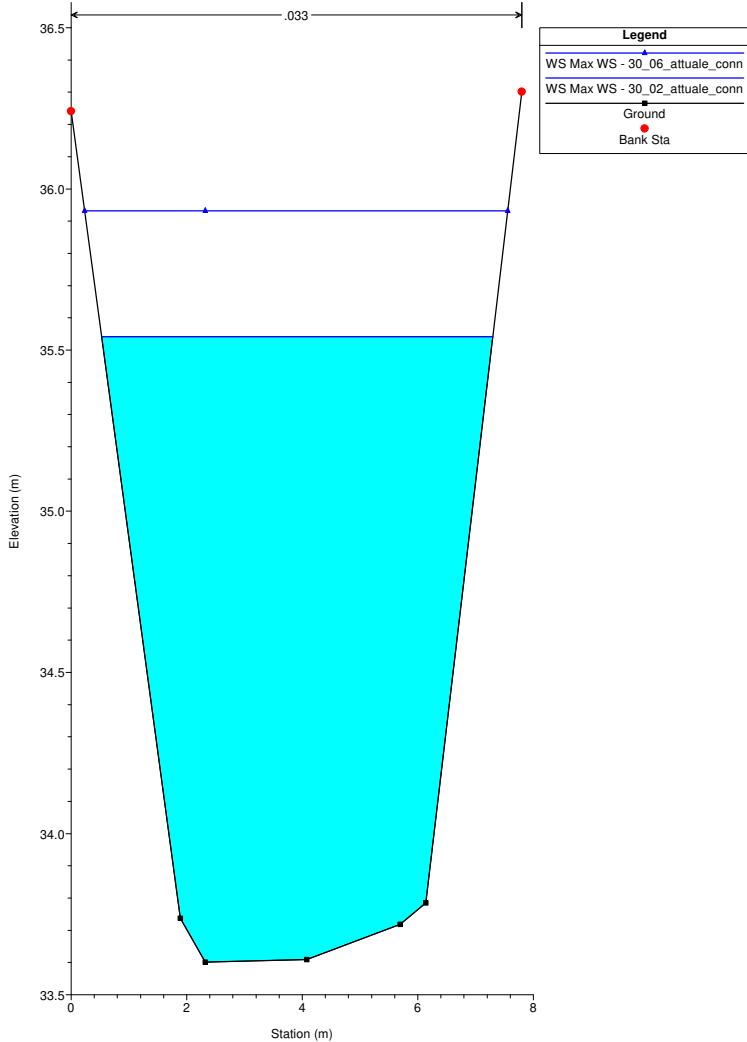
Interferenza_DEF_0523
RS = 66.99 ACU_0067



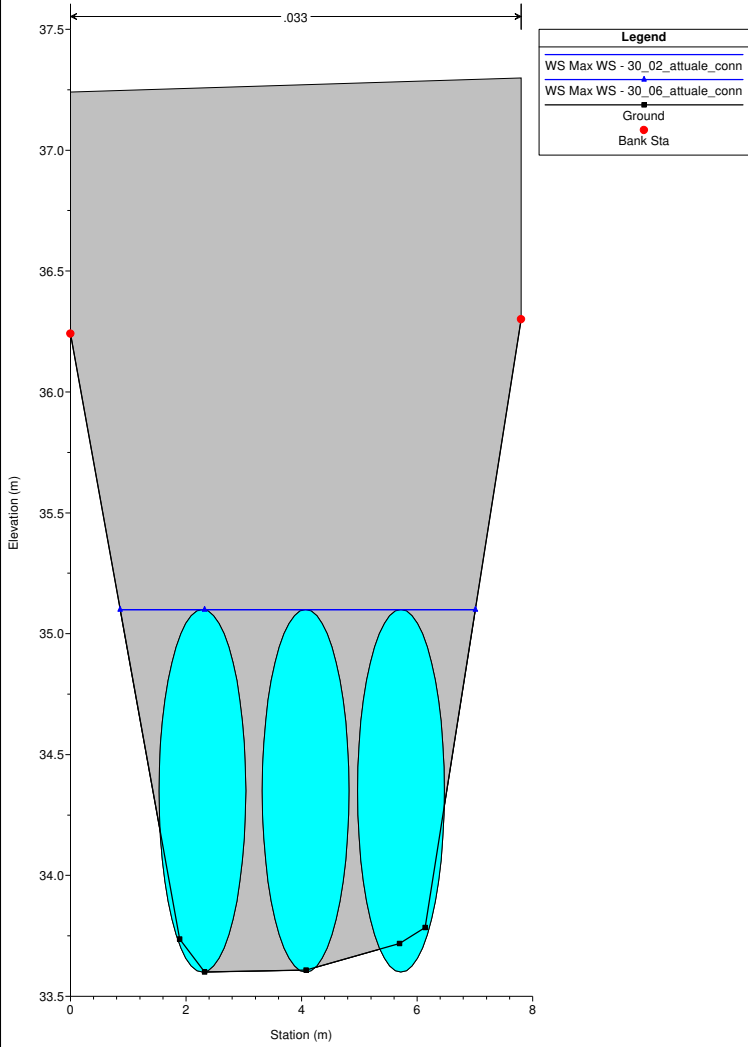
Interferenza_DEF_0523
RS = 66 ACU_0066



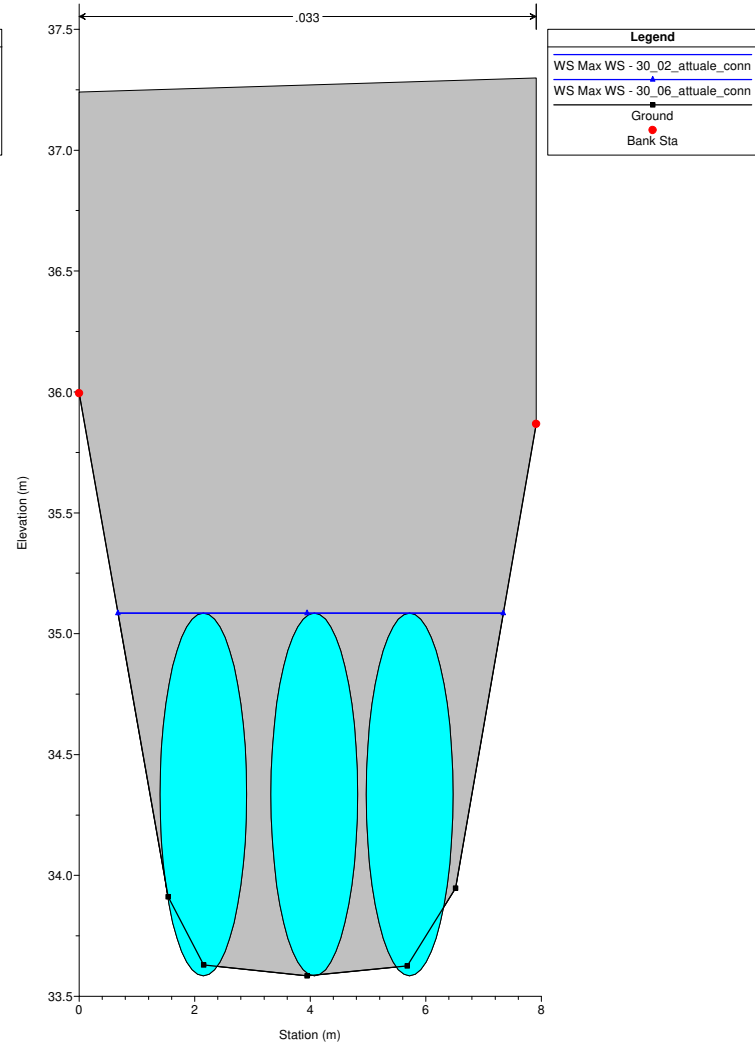
Interferenza_DEF_0523
RS = 63.3 ACU_0063C



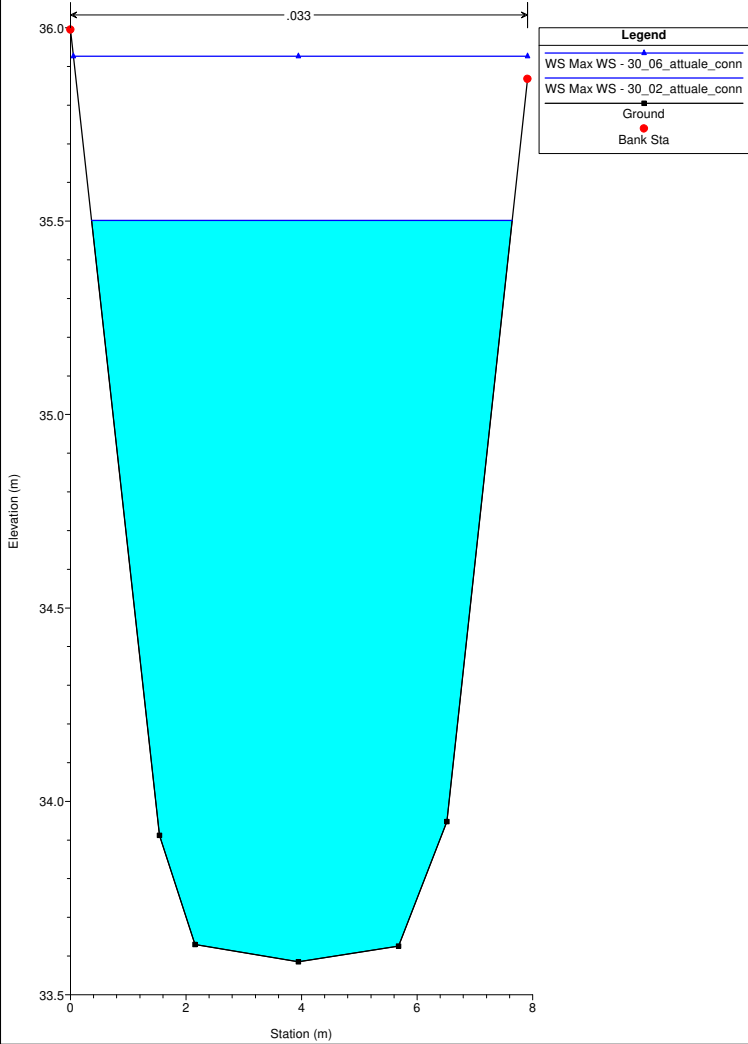
Interferenza_DEF_0523
RS = 63.2 Culv



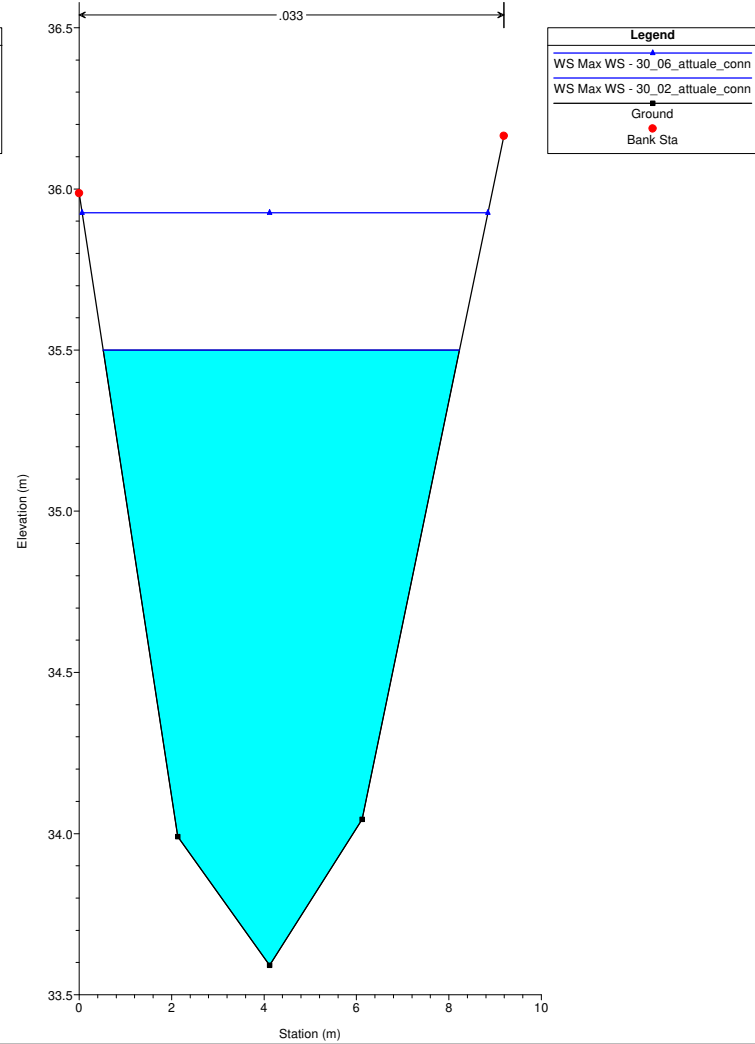
Interferenza_DEF_0523
RS = 63.2 Culv



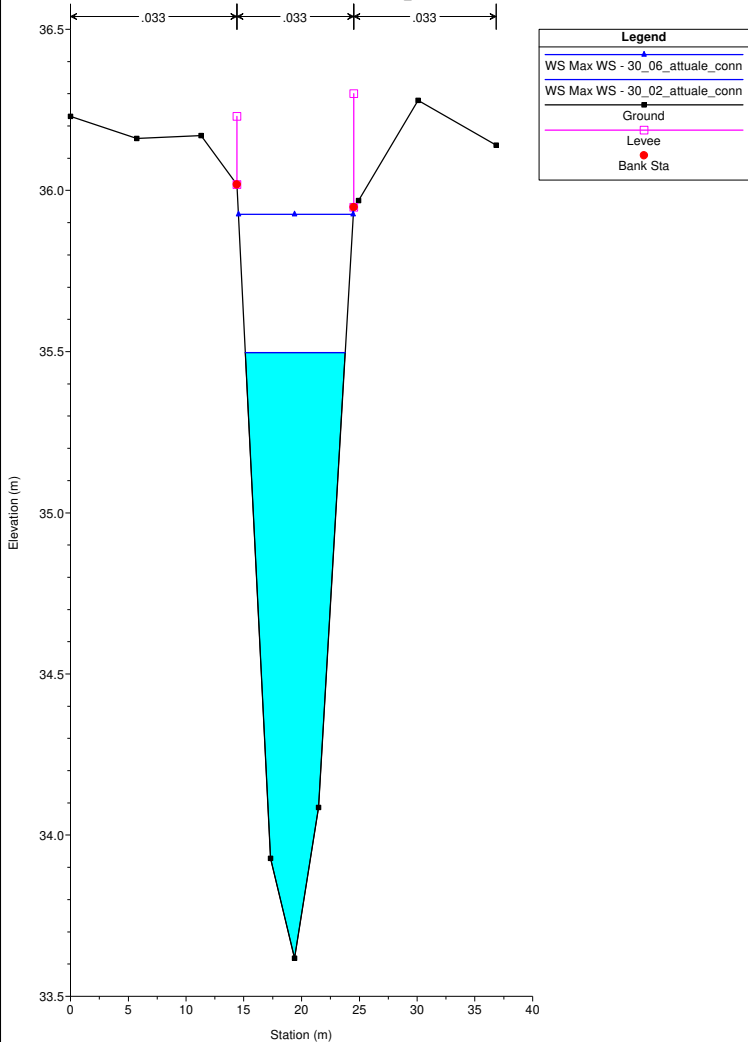
Interferenza_DEF_0523
RS = 63.1 ACU_0063A



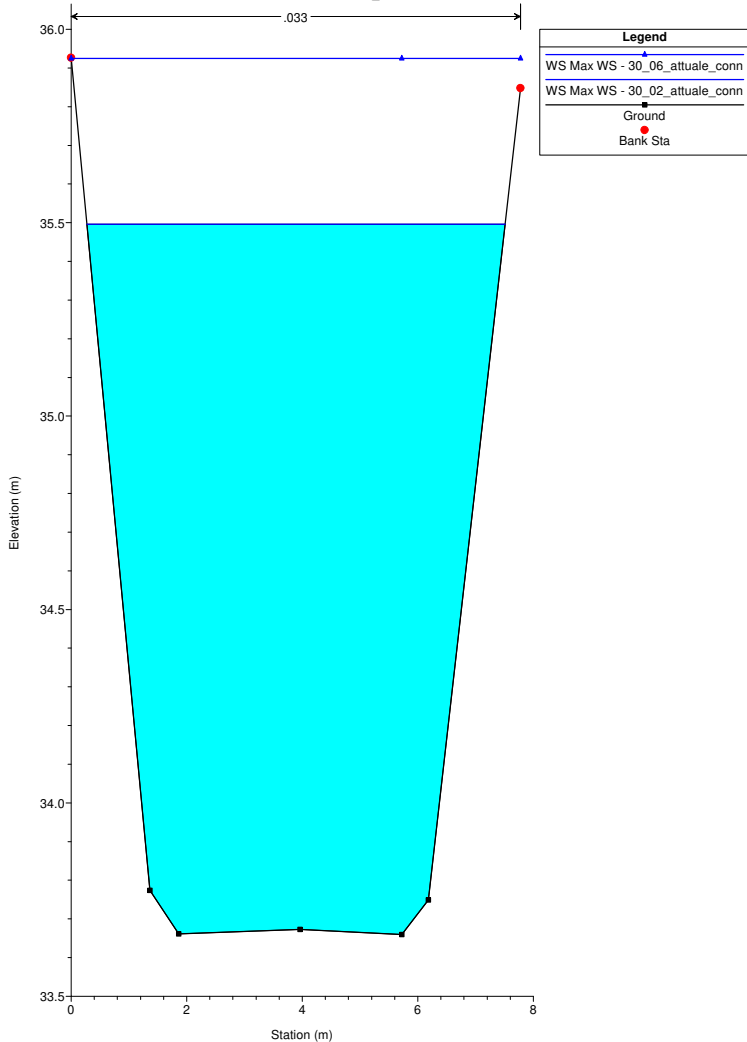
Interferenza_DEF_0523
RS = 62 ACU_0062



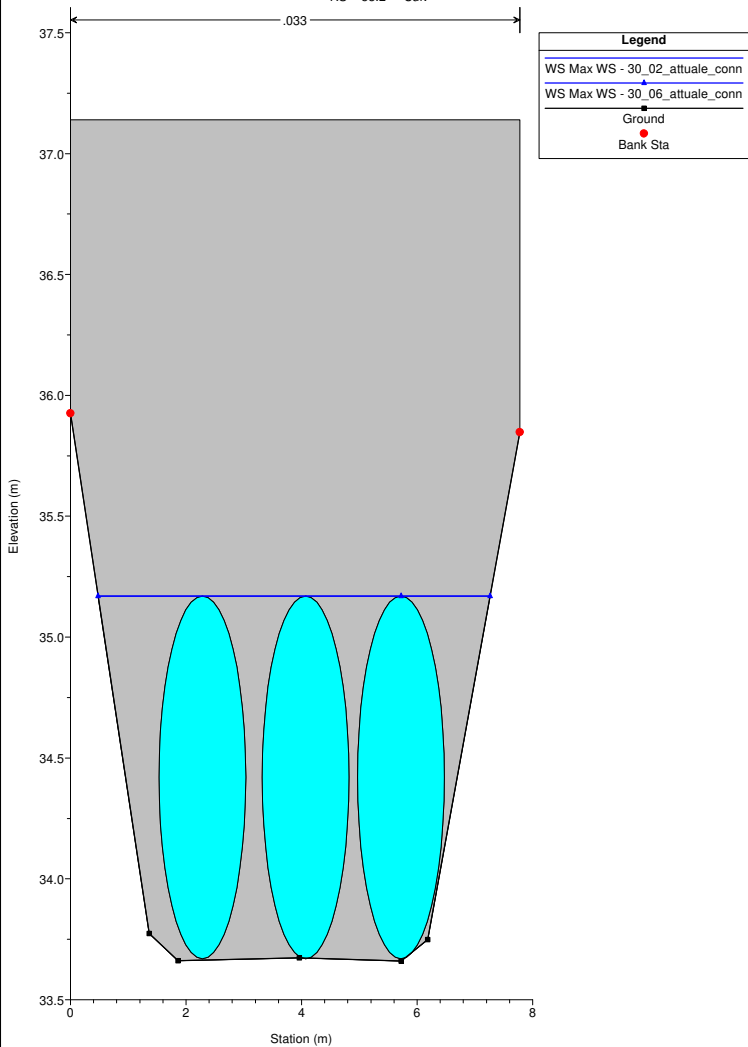
Interferenza_DEF_0523
RS = 61 ACU_0061



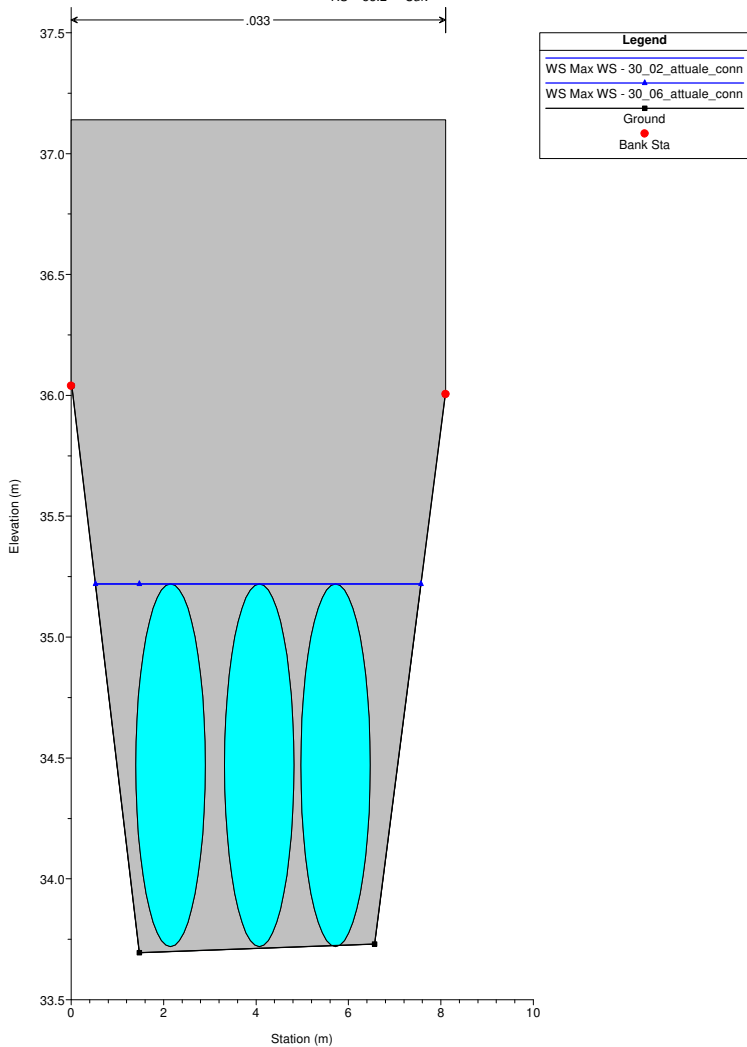
Interferenza_DEF_0523
RS = 58.3 ACU_0058C PONTE 9-1



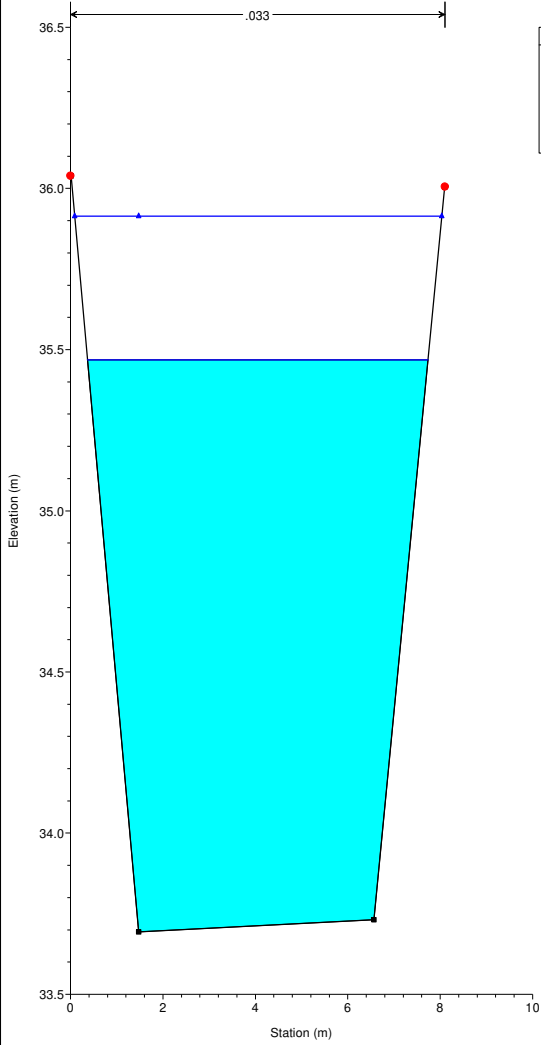
Interferenza_DEF_0523
RS = 58.2 Culv



Interferenza_DEF_0523
RS = 58.2 Culv

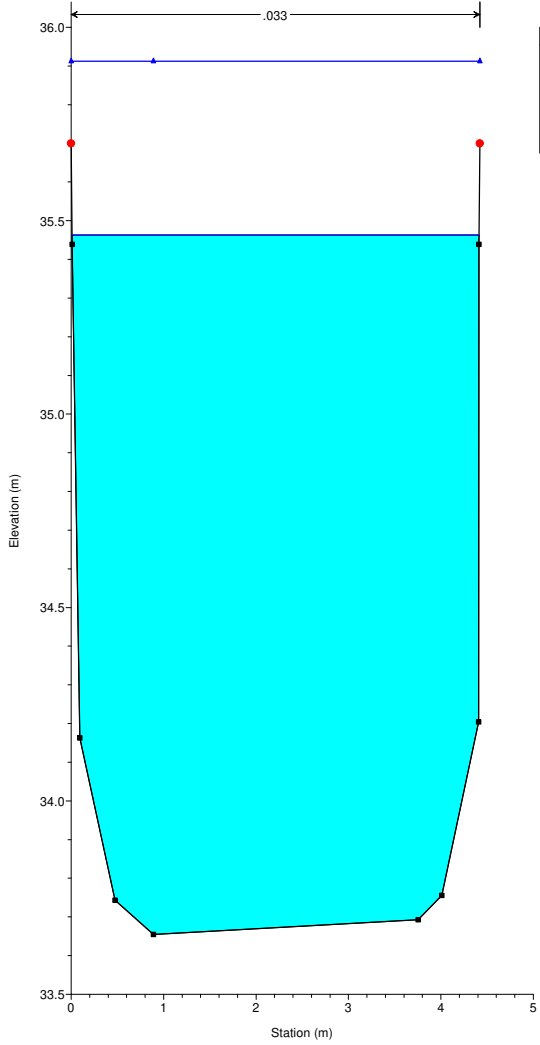


Interferenza_DEF_0523
RS = 58.1 ACU_0058A



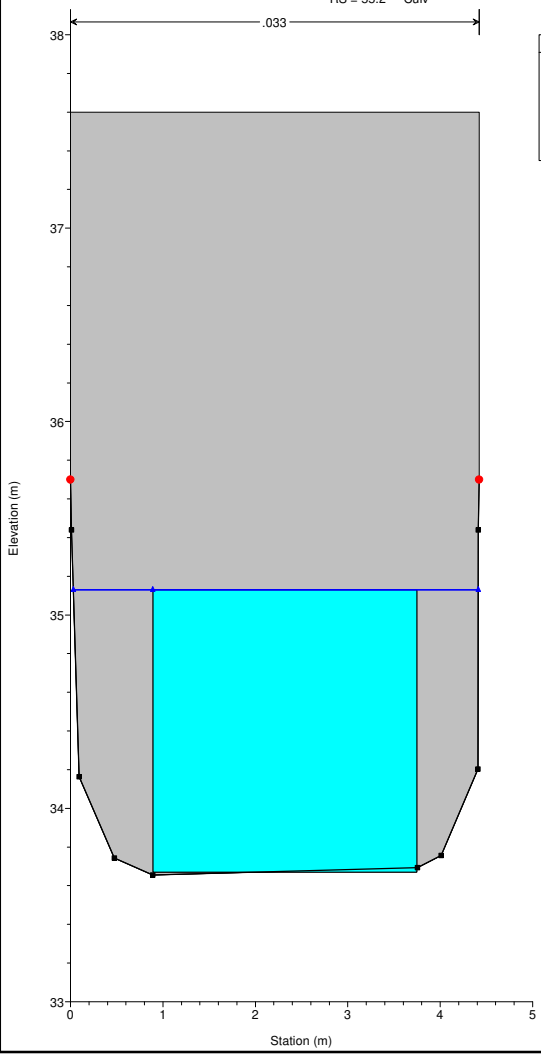
Legend	
	WS Max WS - 30_06_attuale_conn
	WS Max WS - 30_02_attuale_conn
	Ground
	Bank Sta

Interferenza_DEF_0523
RS = 55.3 ACU_0055C



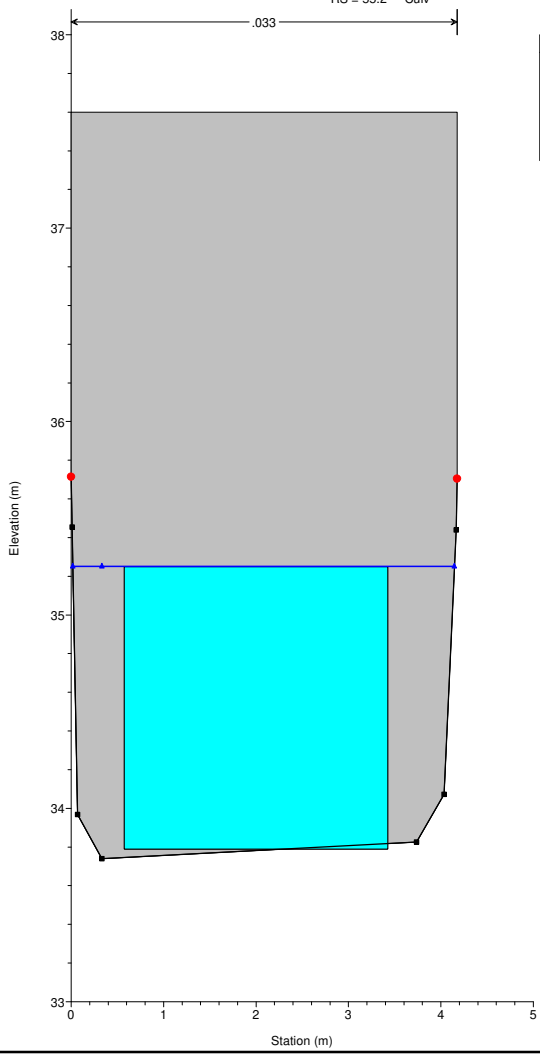
Legend	
	WS Max WS - 30_06_attuale_conn
	WS Max WS - 30_02_attuale_conn
	Ground
	Bank Sta

Interferenza_DEF_0523
RS = 55.2 Culv



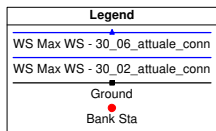
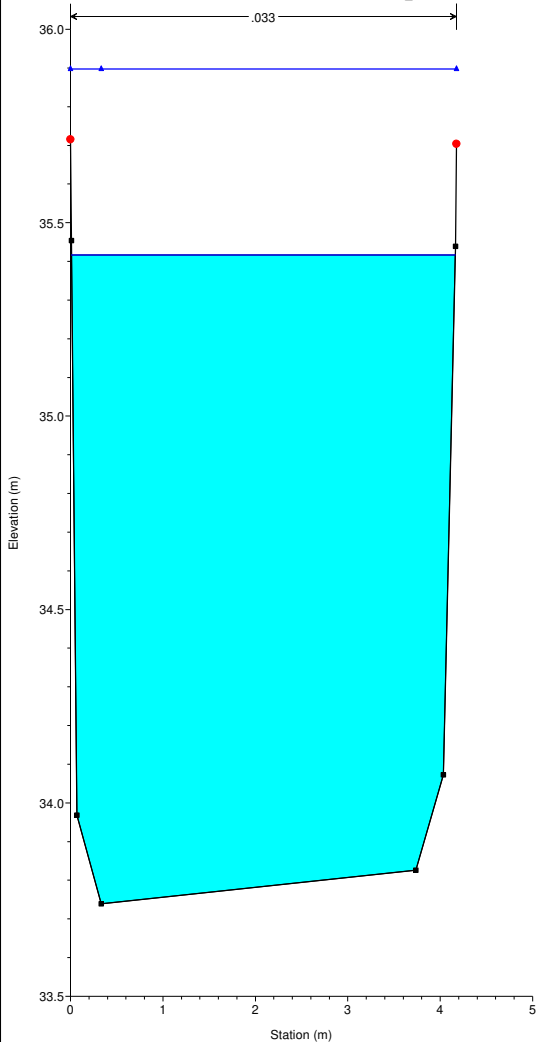
Legend	
	WS Max WS - 30_02_attuale_conn
	WS Max WS - 30_06_attuale_conn
	Ground
	Bank Sta

Interferenza_DEF_0523
RS = 55.2 Culv

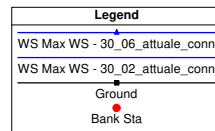
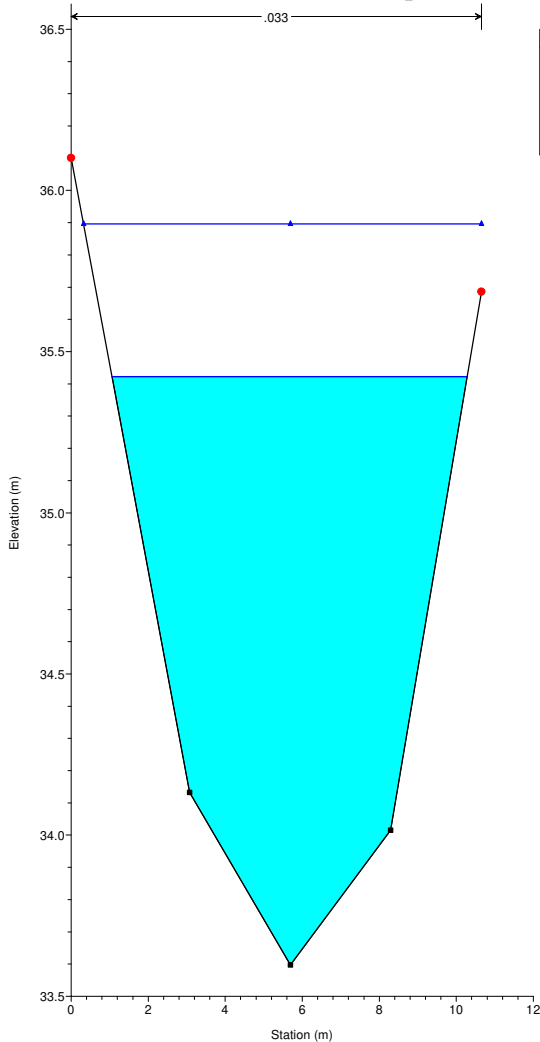


Legend	
	WS Max WS - 30_02_attuale_conn
	WS Max WS - 30_06_attuale_conn
	Ground
	Bank Sta

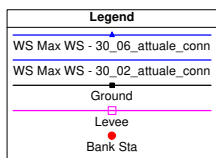
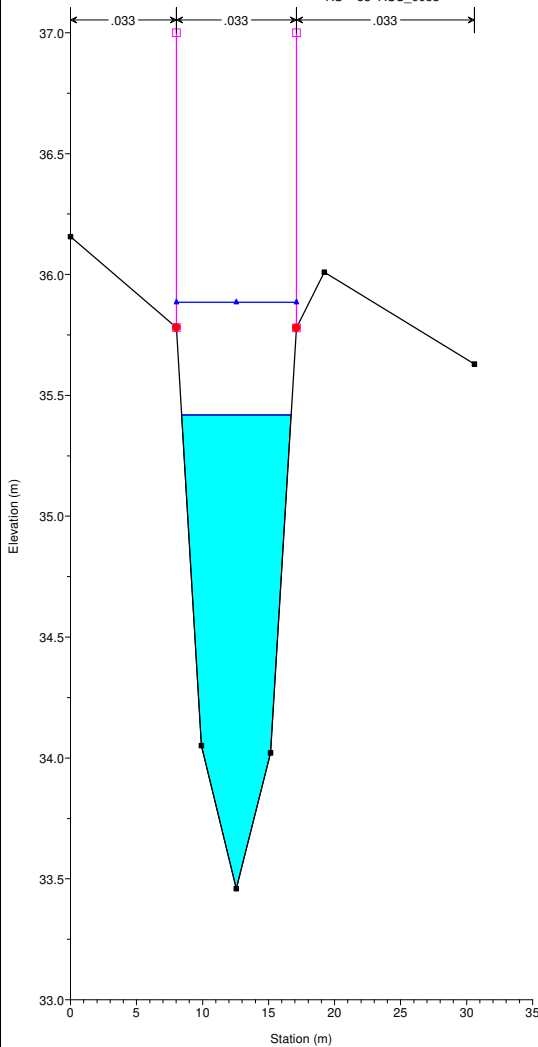
Interferenza_DEF_0523
RS = 55.1 ACU_0055A



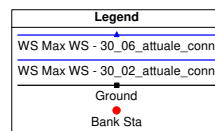
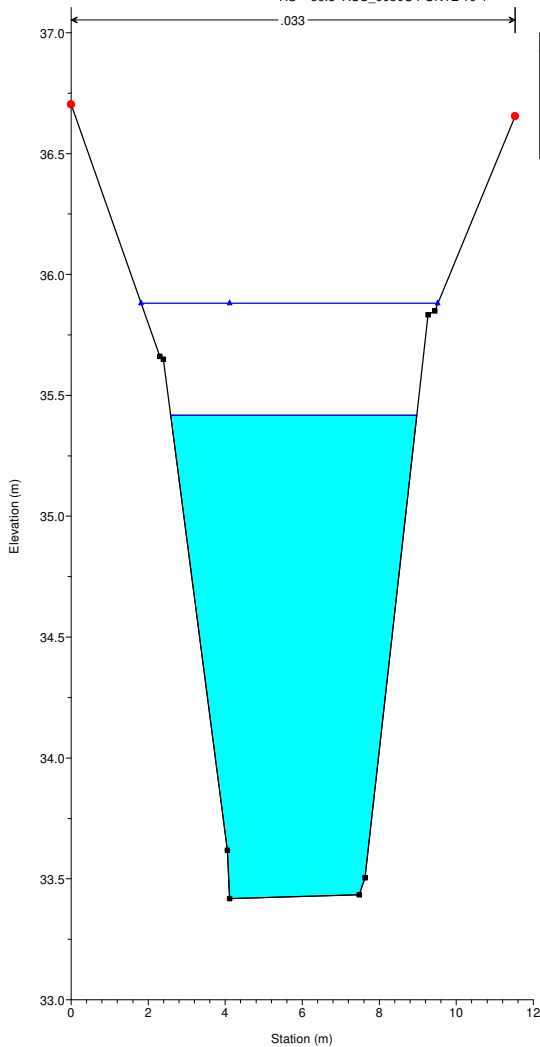
Interferenza_DEF_0523
RS = 54 ACU_0054



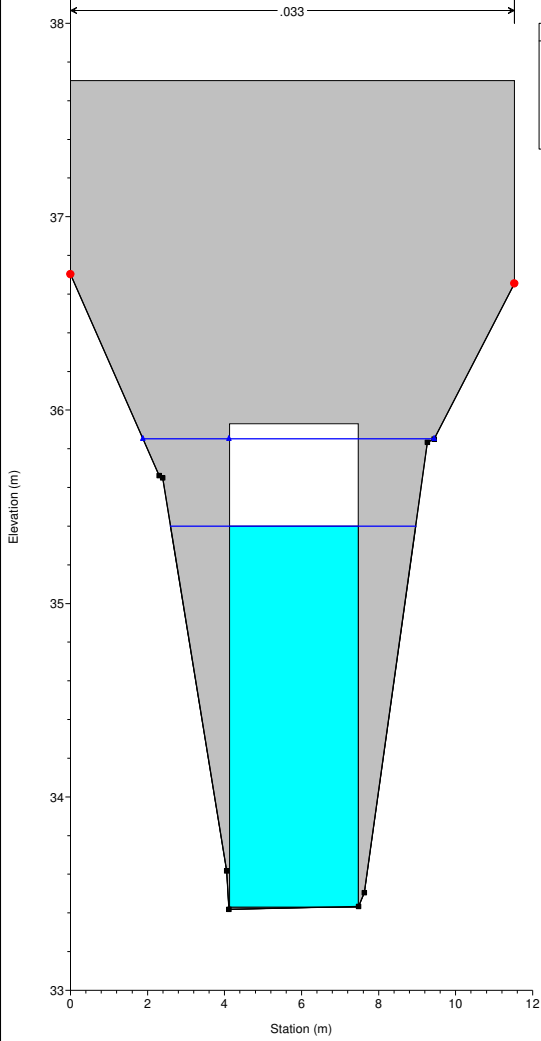
Interferenza_DEF_0523
RS = 53 ACU_0053




Interferenza_DEF_0523
RS = 50.3 ACU_0050C PONTE 10-1



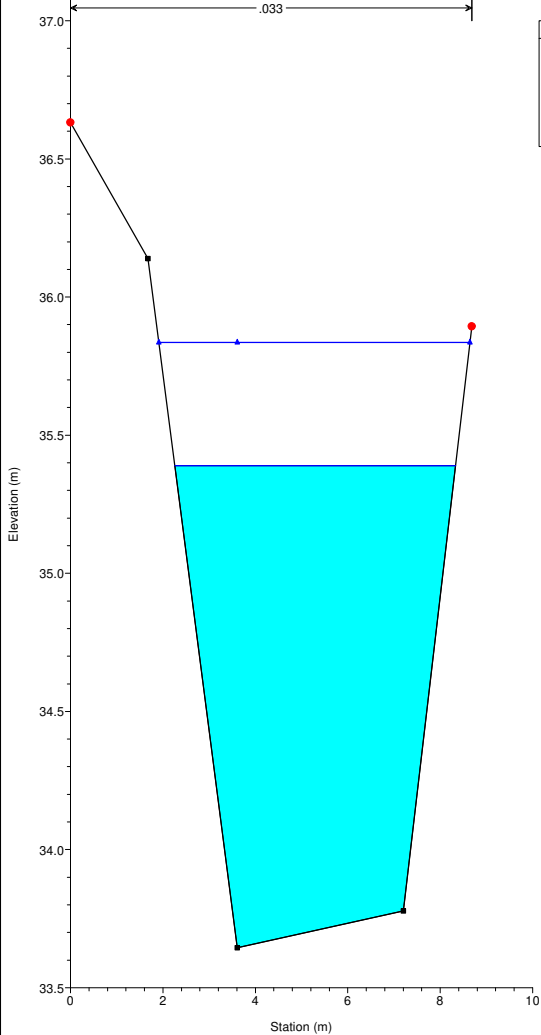
Interferenza_DEF_0523
RS = 50.2 Culiv AUTOSTRADA A11



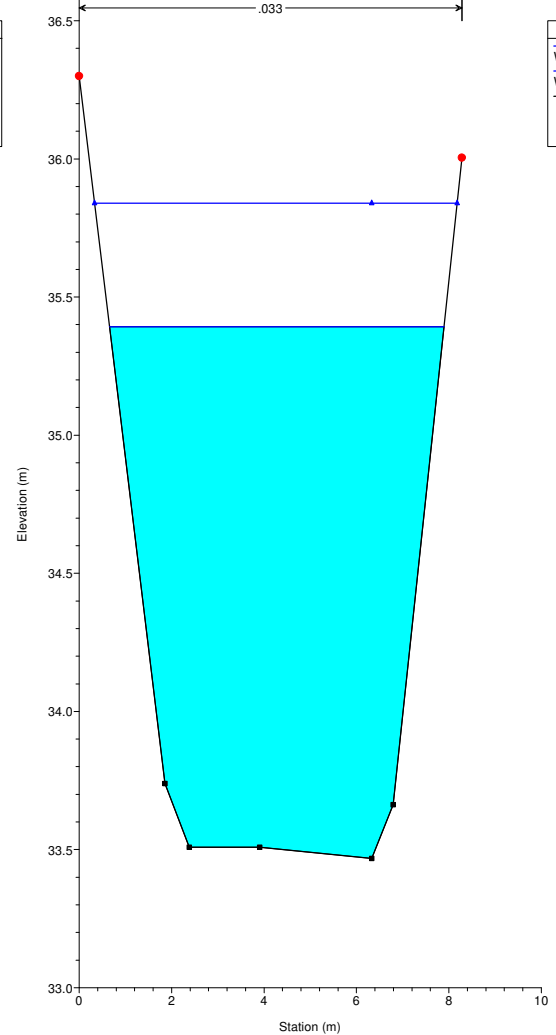
Interferenza_DEF_0523
RS = 50.2 Culiv AUTOSTRADA A11



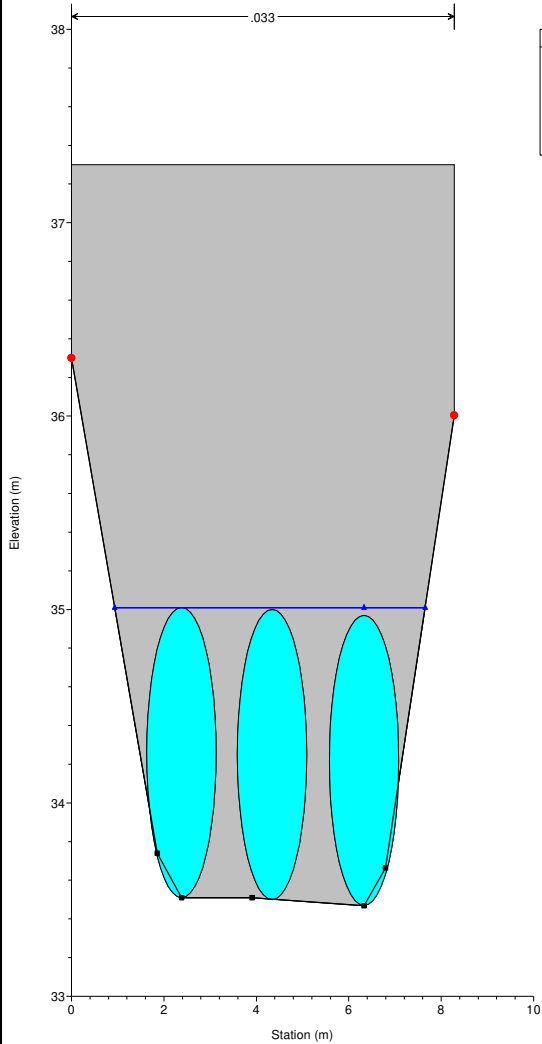
Interferenza_DEF_0523
RS = 50.1 ACU_0050A PONTE 10-1



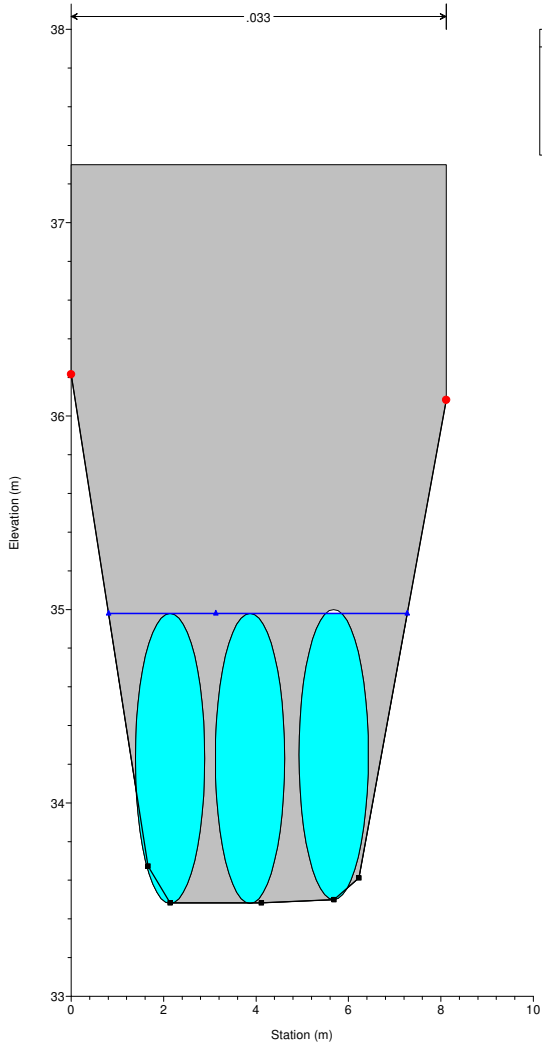
Interferenza_DEF_0523
RS = 47.3 ACU_0047C PONTE 10-2



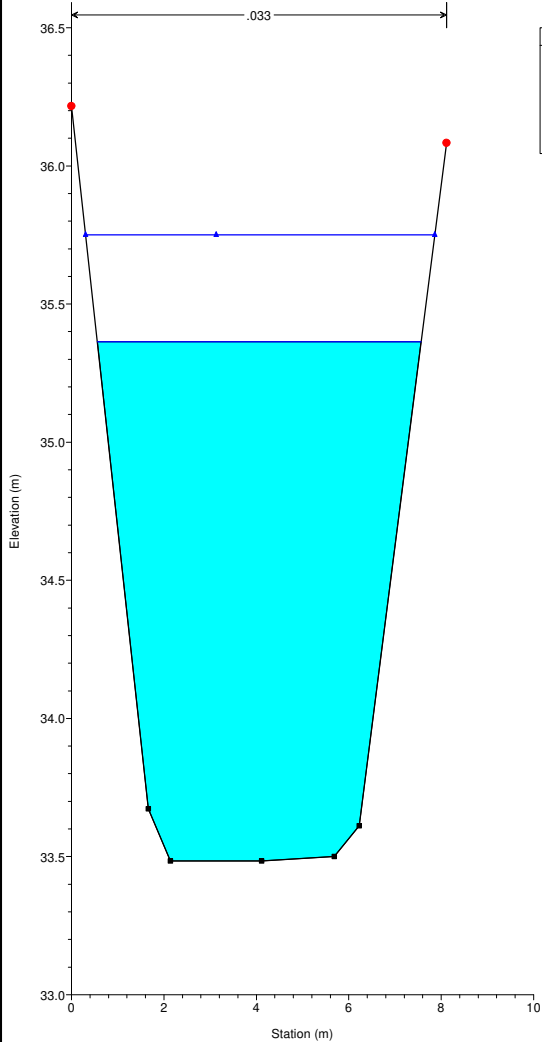
Interferenza_DEF_0523
RS = 47.2 Culv



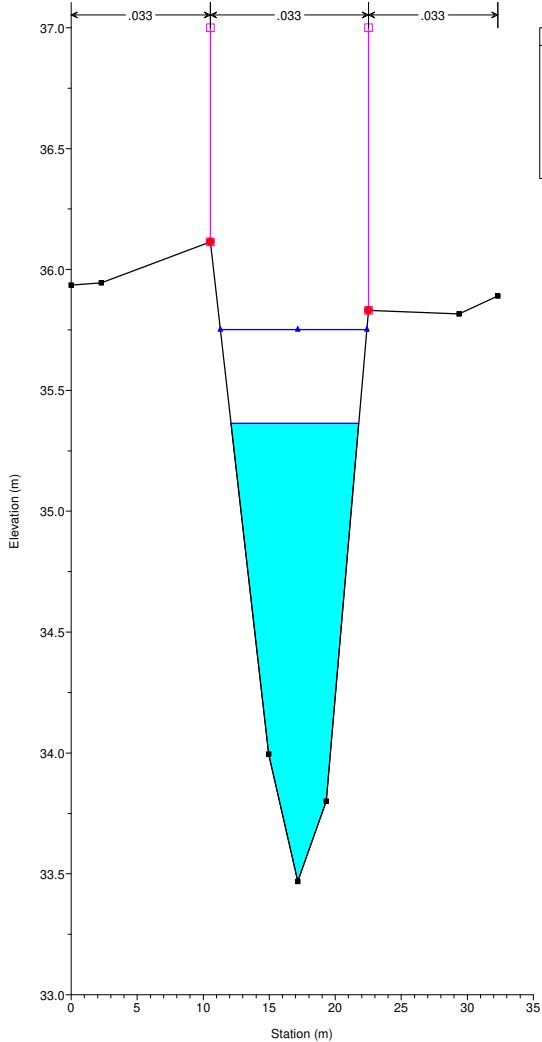
Interferenza_DEF_0523
RS = 47.2 Culv



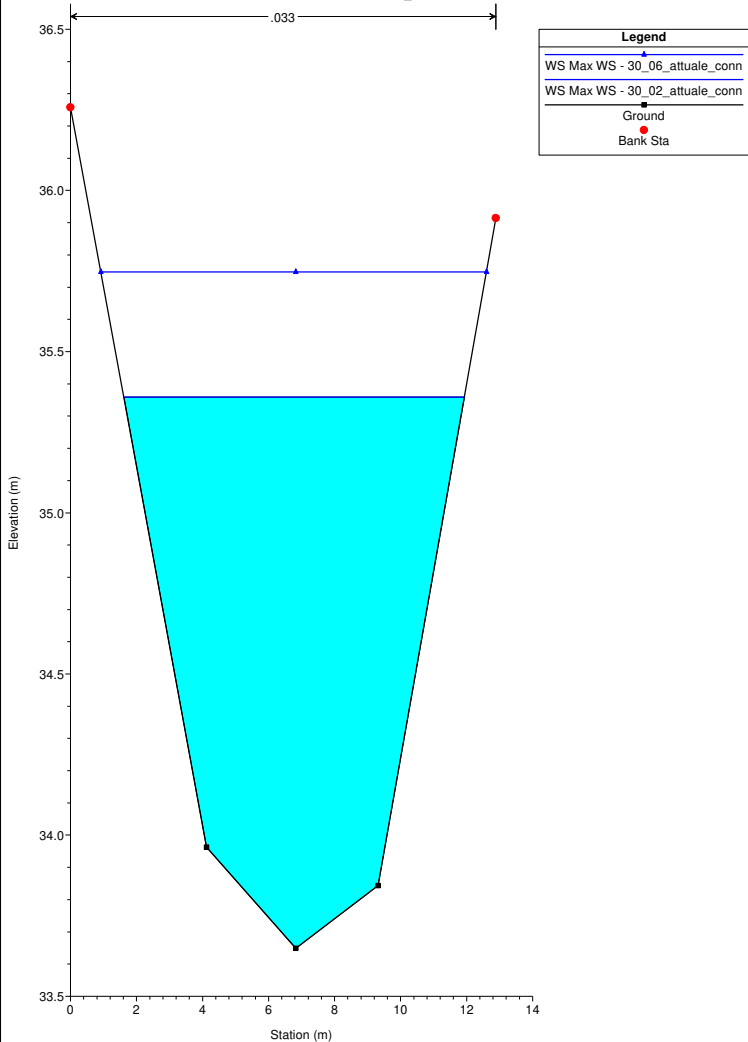
Interferenza_DEF_0523
RS = 47.1 ACU_0047A PONTE 10-2



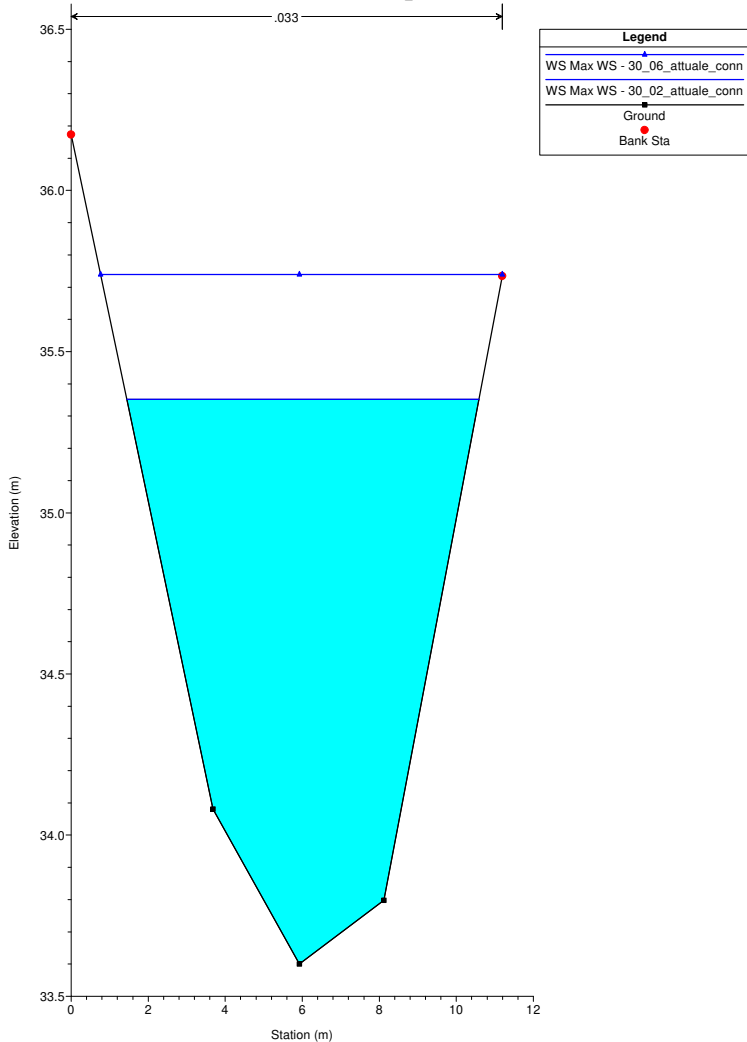
Interferenza_DEF_0523
RS = 46 ACU_0046



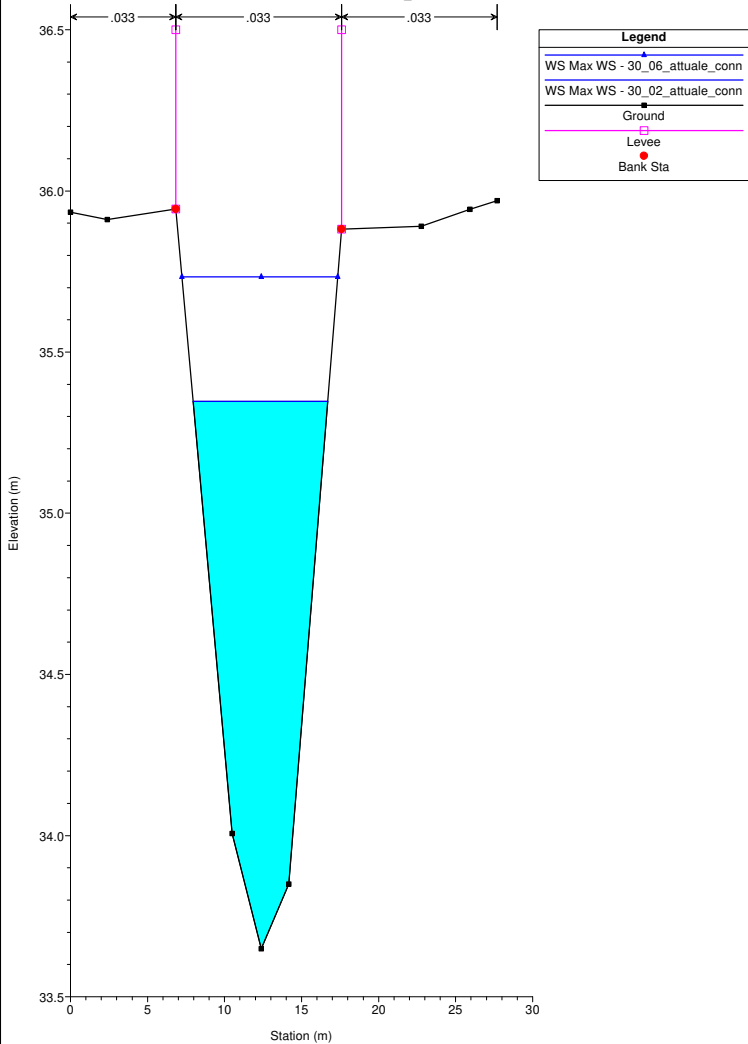
Interferenza_DEF_0523
RS = 45 ACU_0045



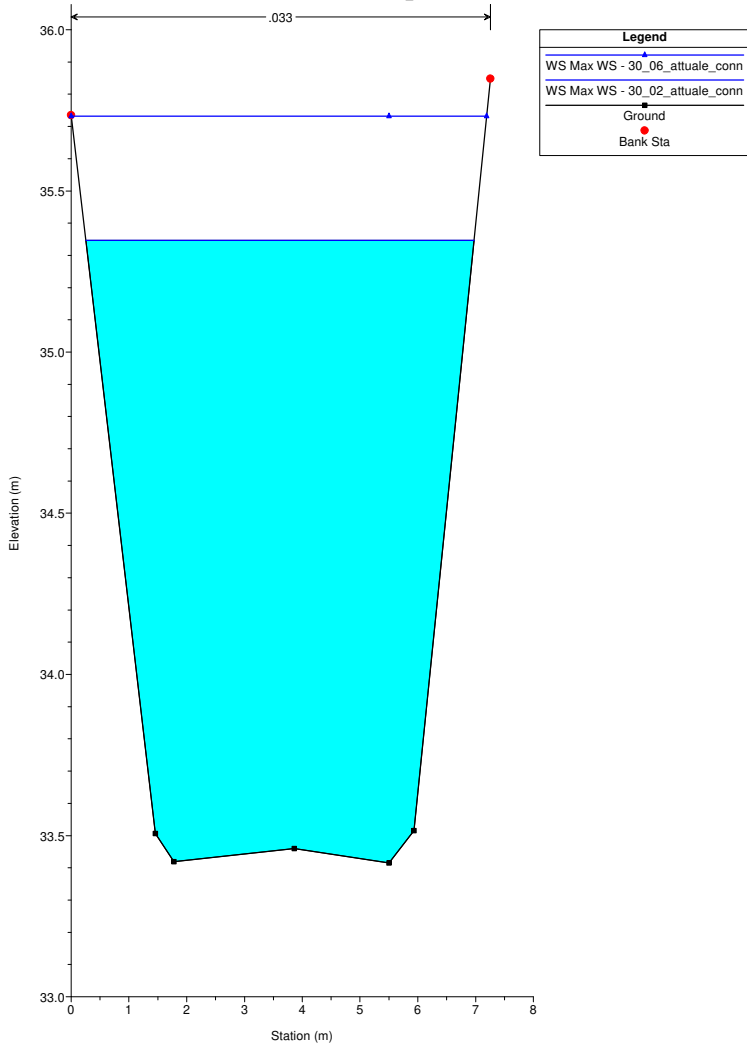
Interferenza_DEF_0523
RS = 44 ACU_0044



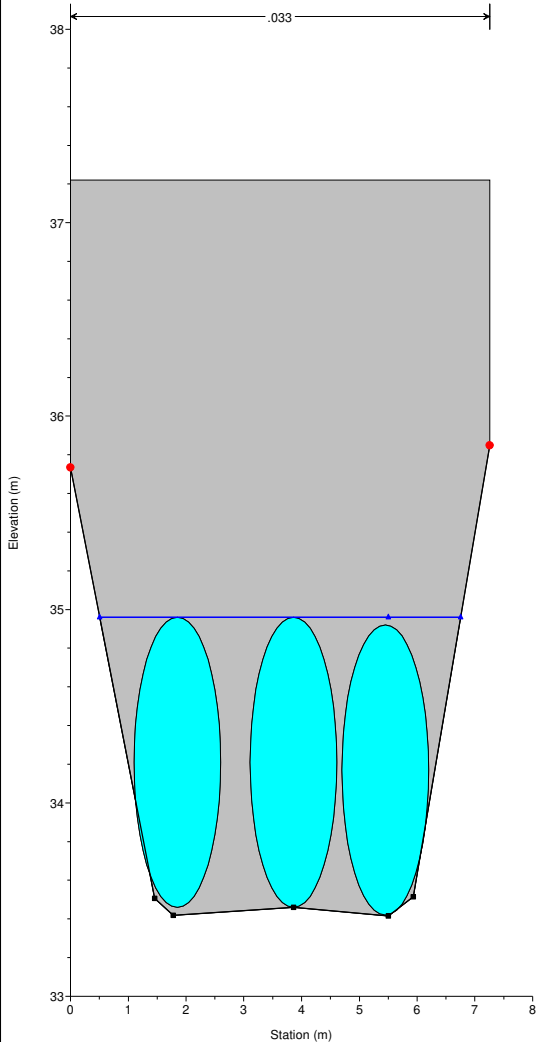
Interferenza_DEF_0523
RS = 43 ACU_0043



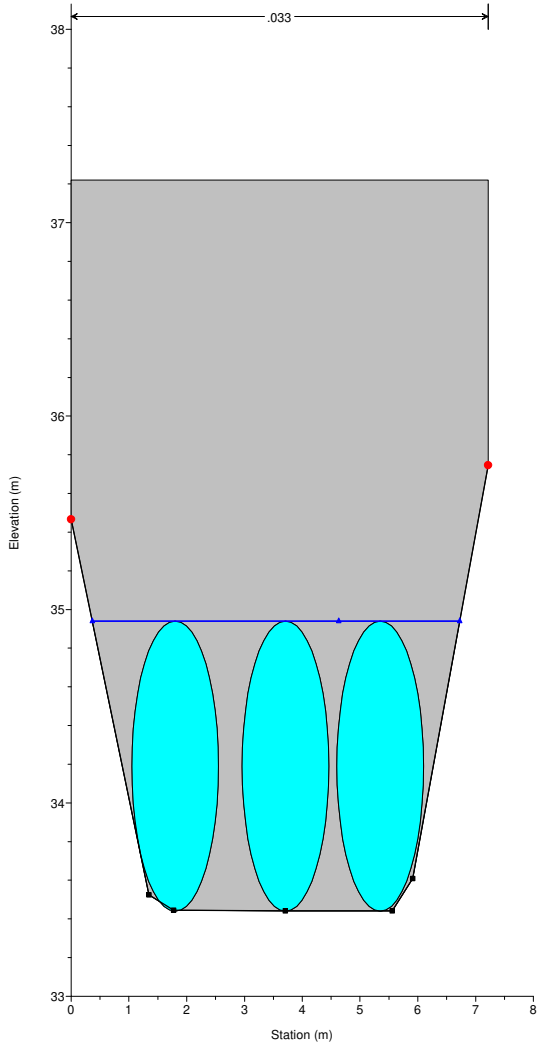
Interferenza_DEF_0523
RS = 40.3 ACU_0040C



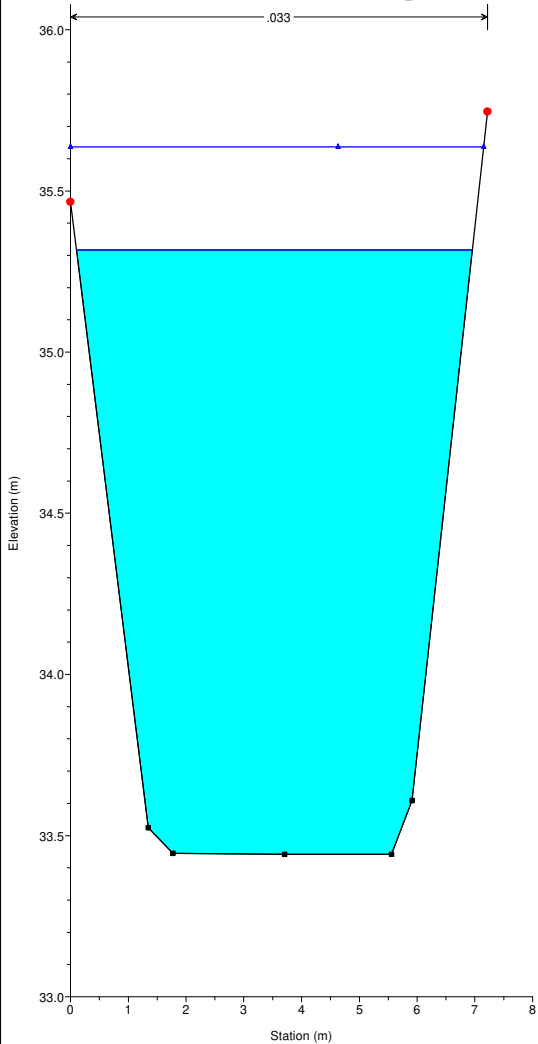
Interferenza_DEF_0523
RS = 40.2 Culv



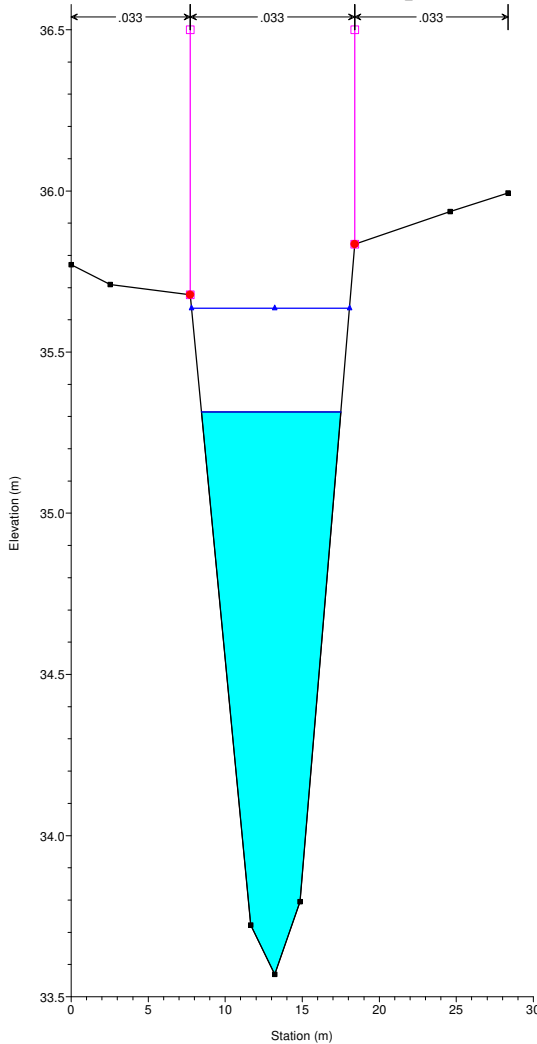
Interferenza_DEF_0523
RS = 40.2 Culv



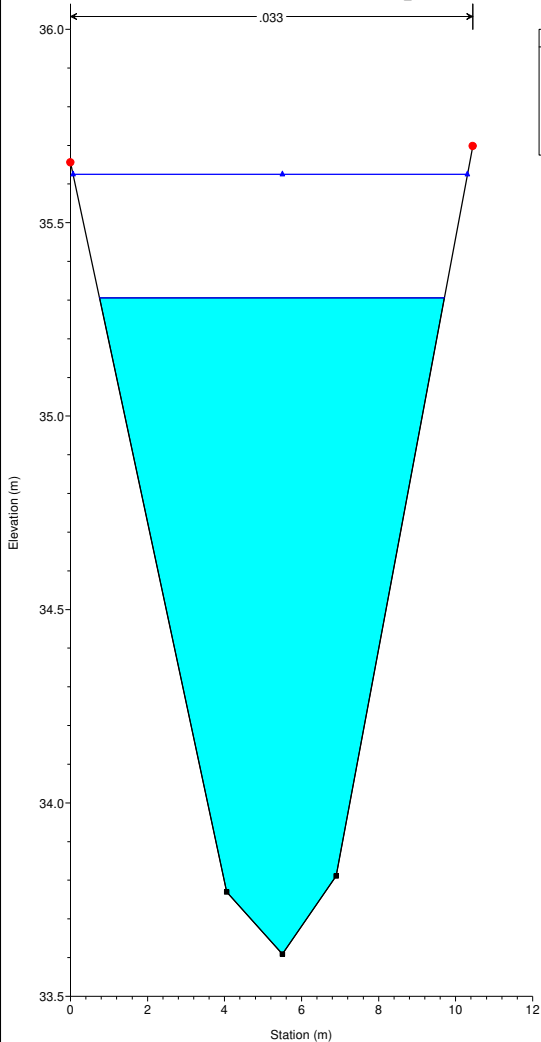
Interferenza_DEF_0523
RS = 40.1 ACU_0040A



Interferenza_DEF_0523
RS = 39 ACU_0039

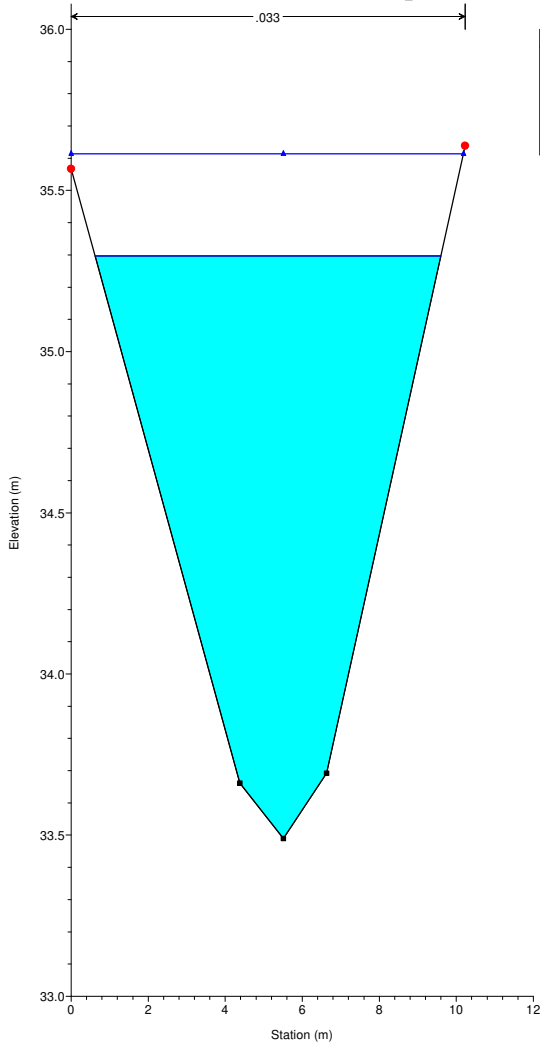


Interferenza_DEF_0523
RS = 38 ACU_0038



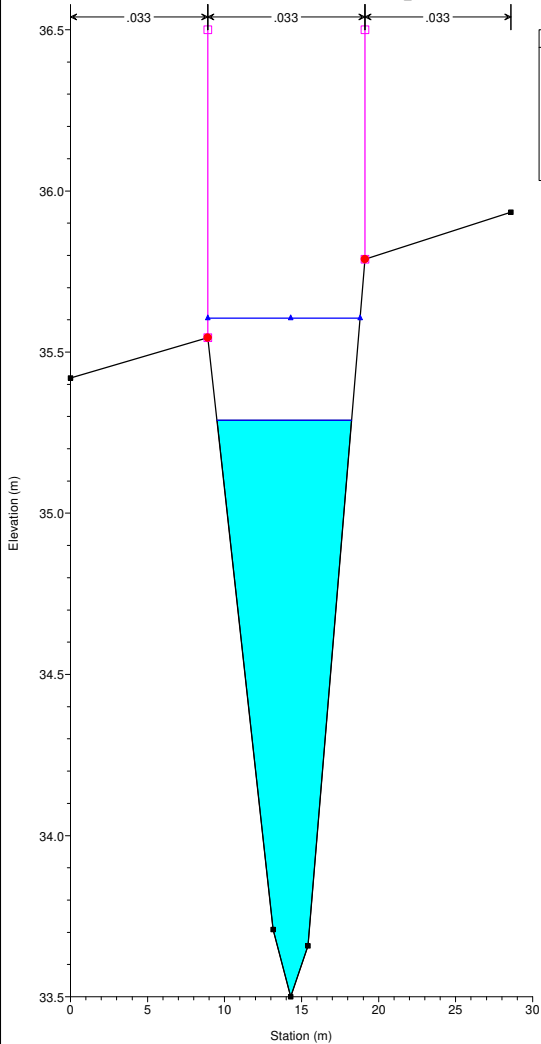
Legend	
—▲—	WS Max WS - 30_06_attuale_conn
—▲—	WS Max WS - 30_02_attuale_conn
—●—	Ground
●	Bank Sta

Interferenza_DEF_0523
RS = 37 ACU_0037



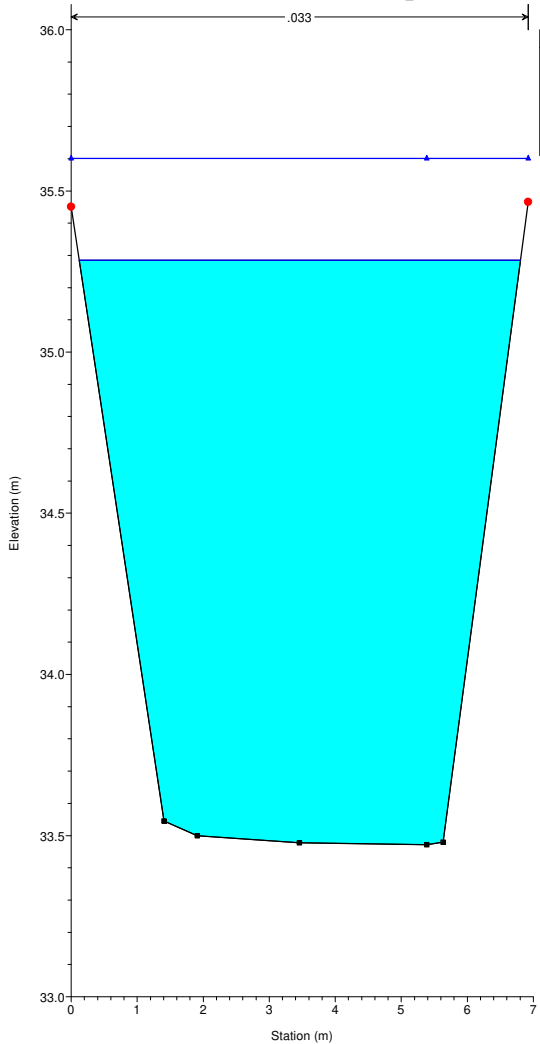
Legend	
—▲—	WS Max WS - 30_06_attuale_conn
—▲—	WS Max WS - 30_02_attuale_conn
—●—	Ground
●	Bank Sta

Interferenza_DEF_0523
RS = 36 ACU_0036



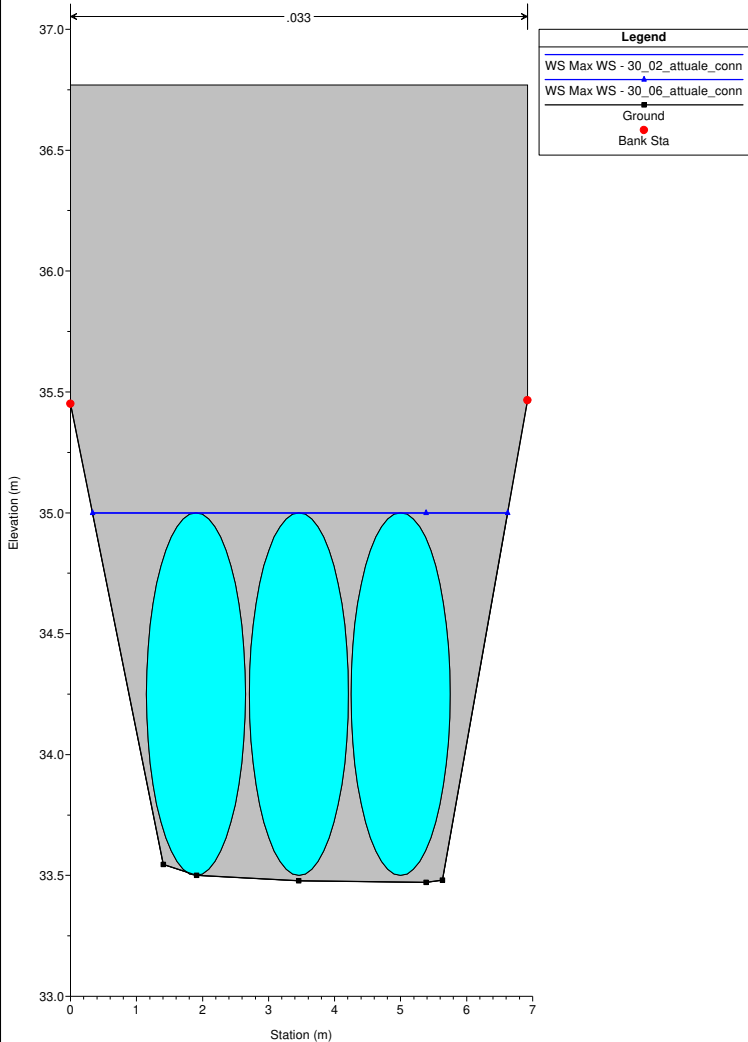
Legend	
—▲—	WS Max WS - 30_06_attuale_conn
—▲—	WS Max WS - 30_02_attuale_conn
—●—	Ground
—■—	Levee
●	Bank Sta

Interferenza_DEF_0523
RS = 33.3 ACU_0033C

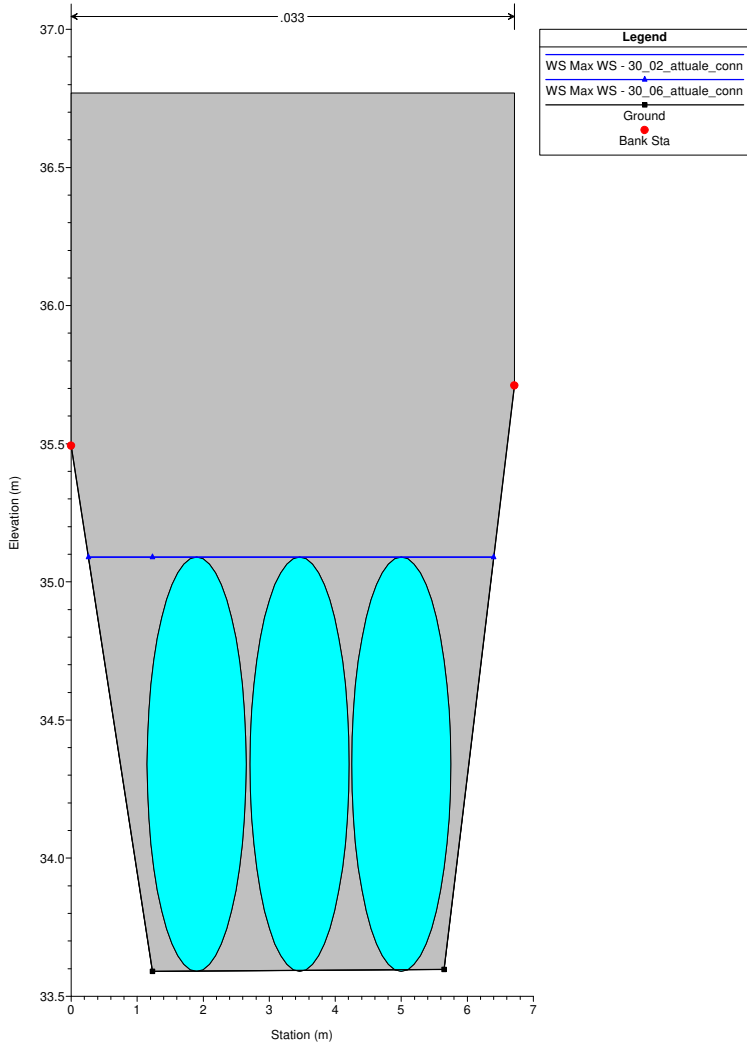


Legend	
—▲—	WS Max WS - 30_06_attuale_conn
—▲—	WS Max WS - 30_02_attuale_conn
—●—	Ground
●	Bank Sta

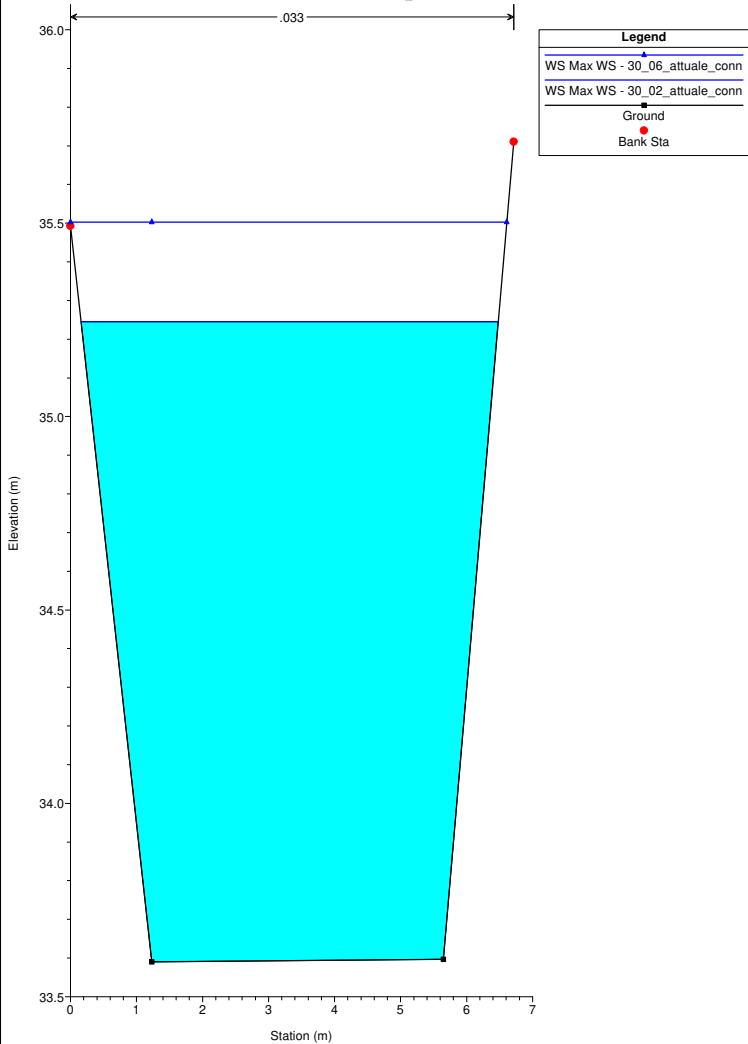
Interferenza_DEF_0523
RS = 33.2 Culv



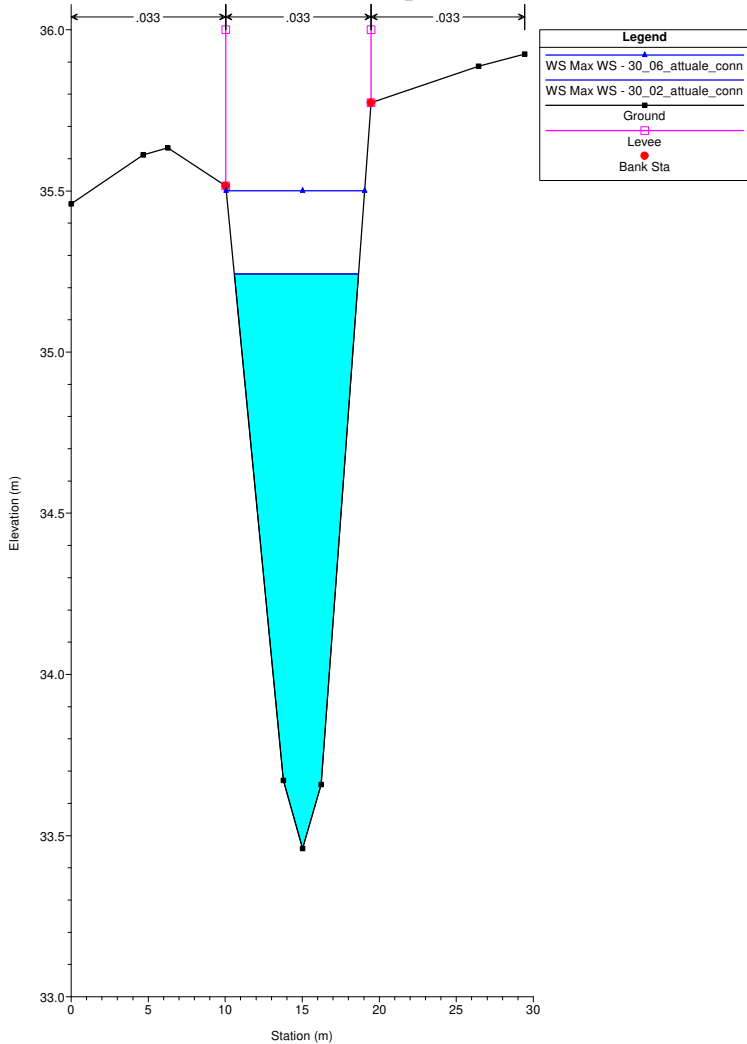
Interferenza_DEF_0523
RS = 33.2 Culv



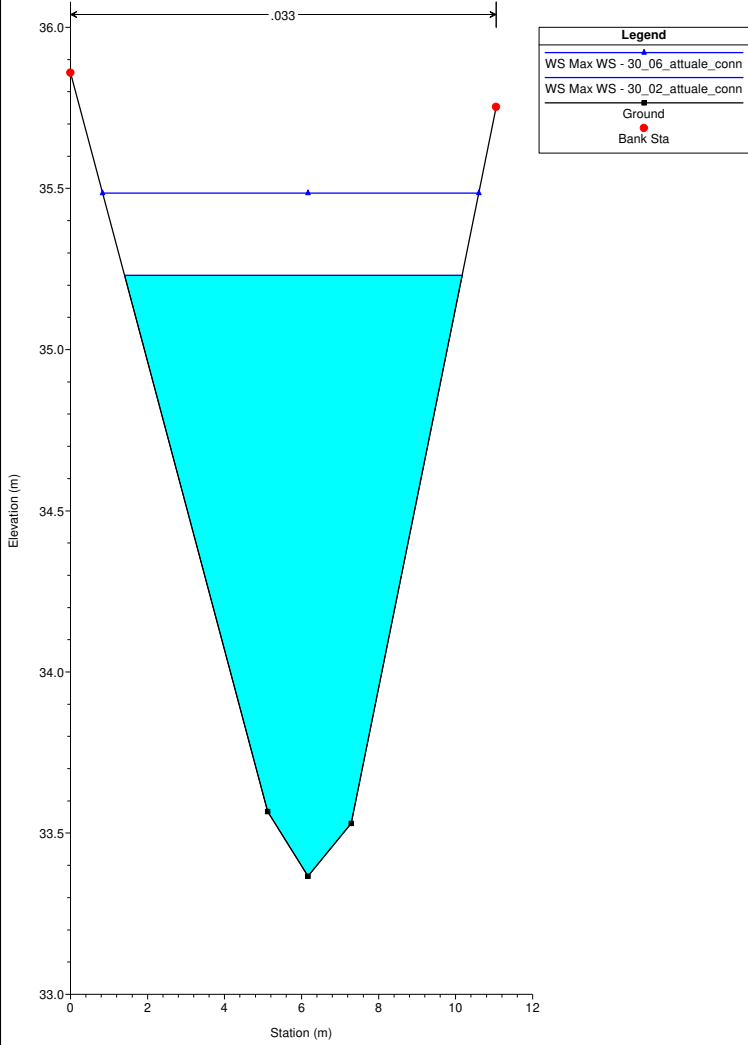
Interferenza_DEF_0523
RS = 33.1 ACU_0033A



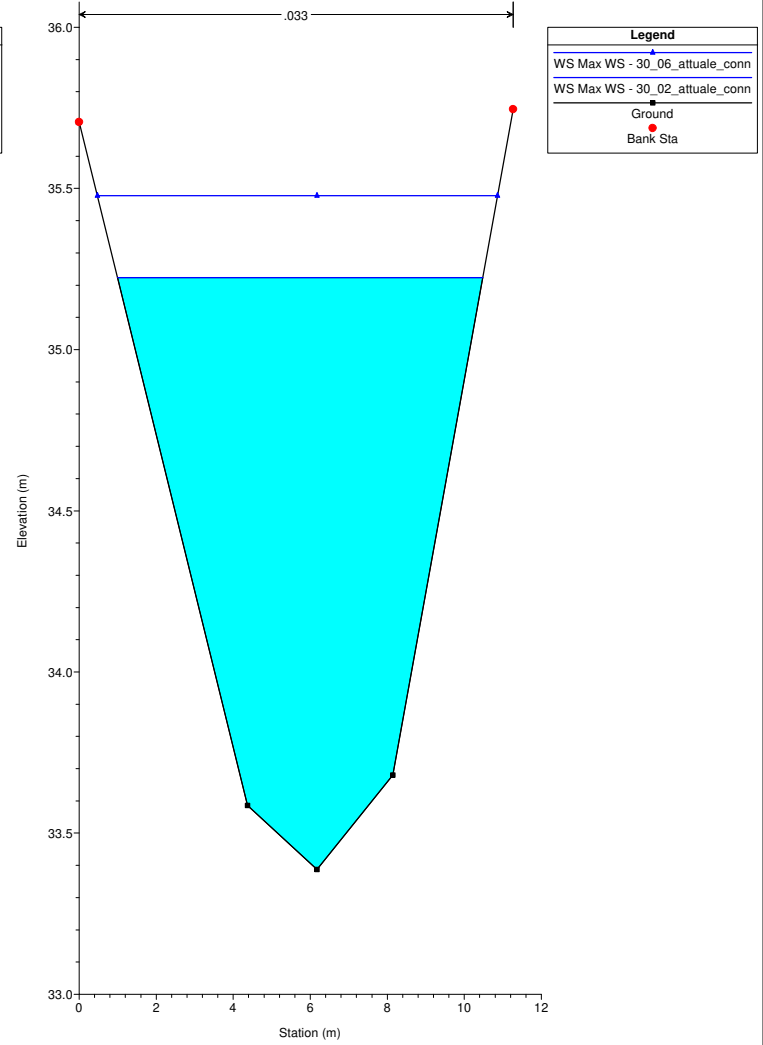
Interferenza_DEF_0523
RS = 32 ACU_0032



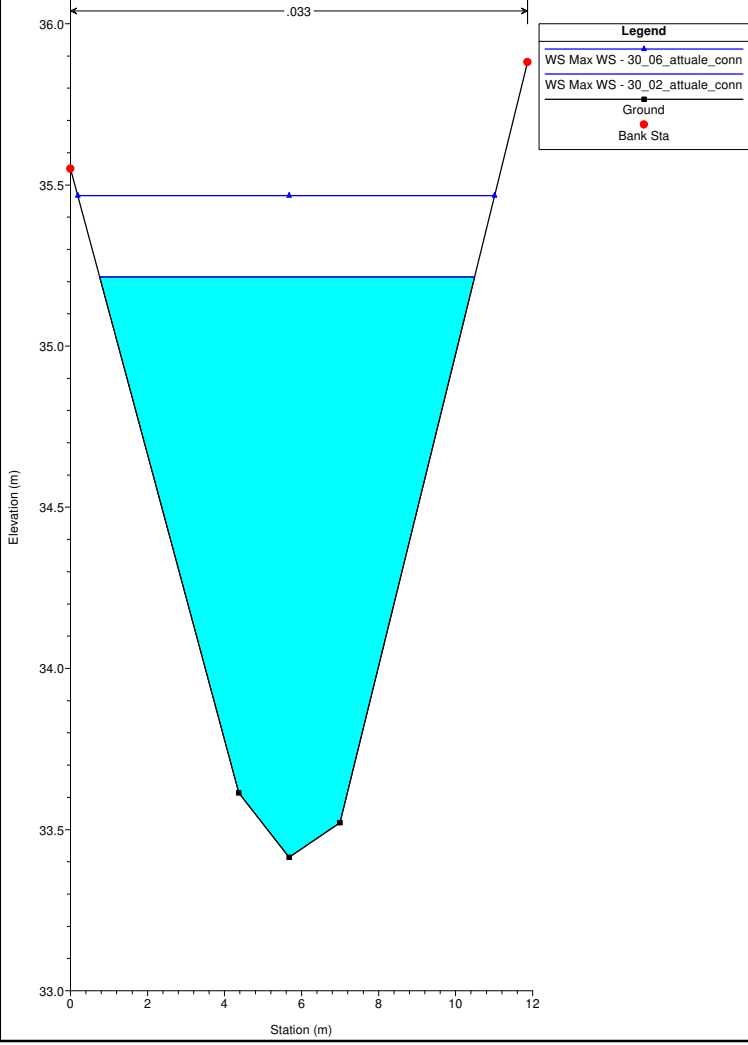
Interferenza_DEF_0523
RS = 31 ACU_0031



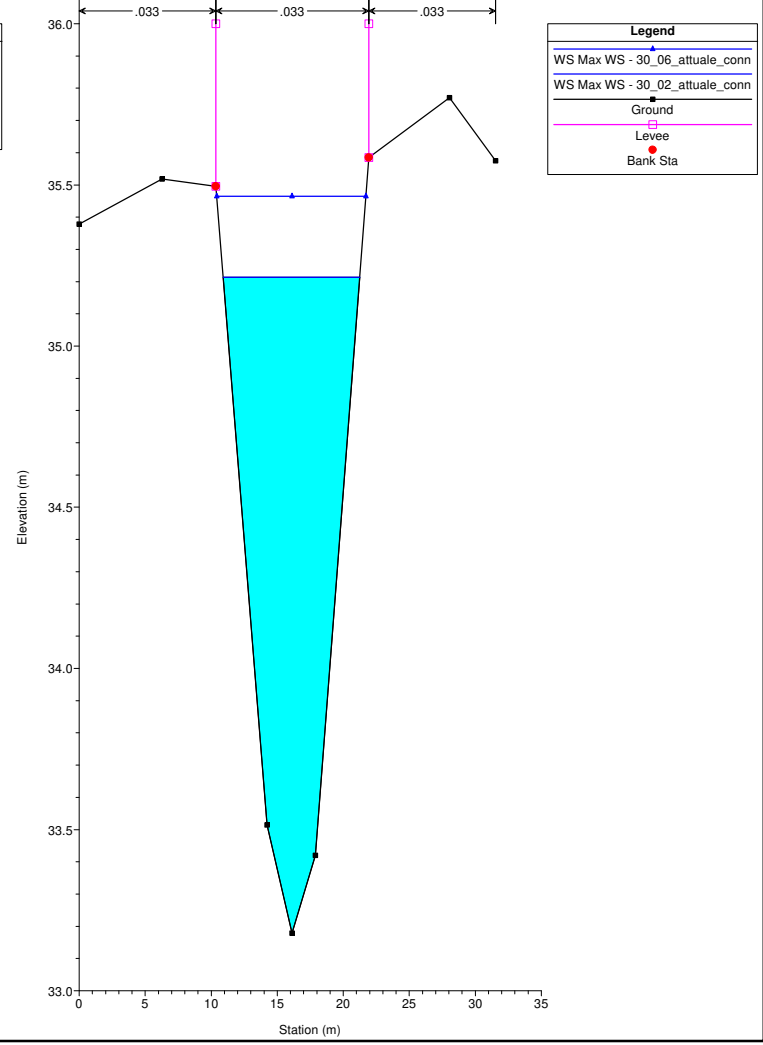
Interferenza_DEF_0523
RS = 30 ACU_0030



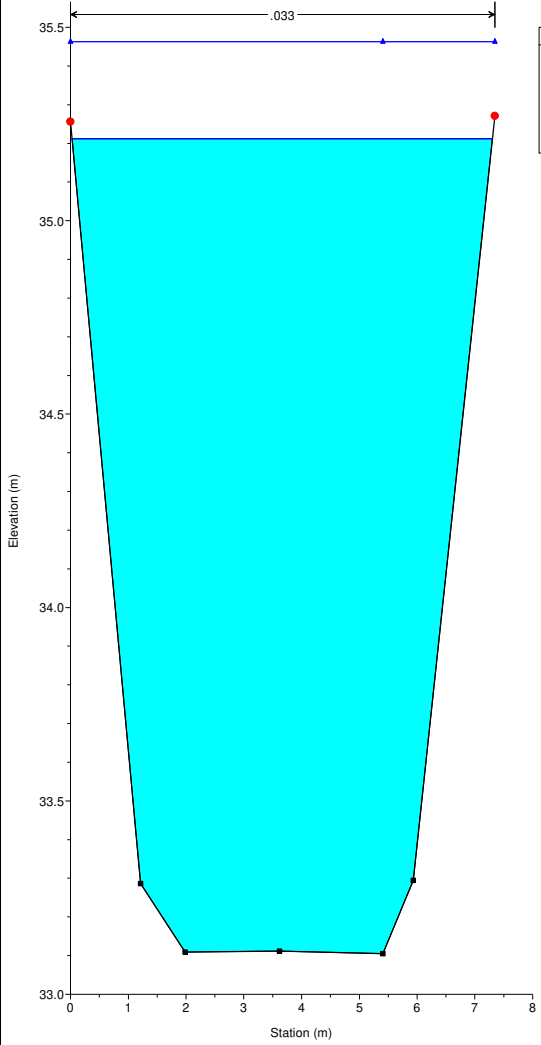
Interferenza_DEF_0523
RS = 29 ACU_0029



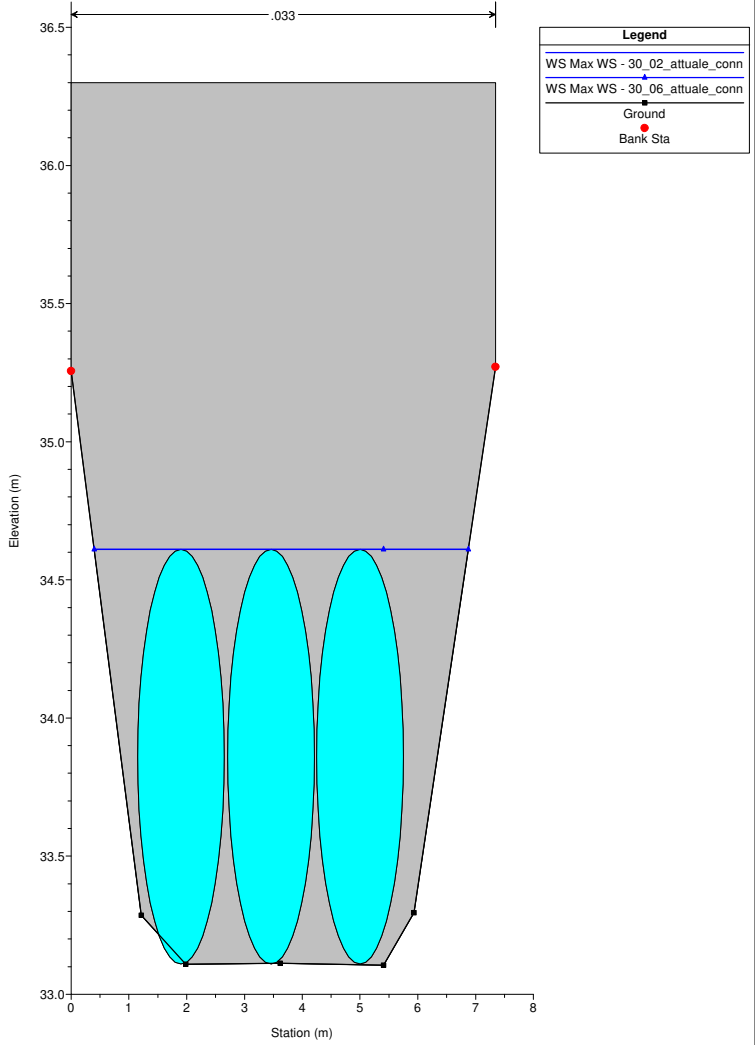
Interferenza_DEF_0523
RS = 28 ACU_0028



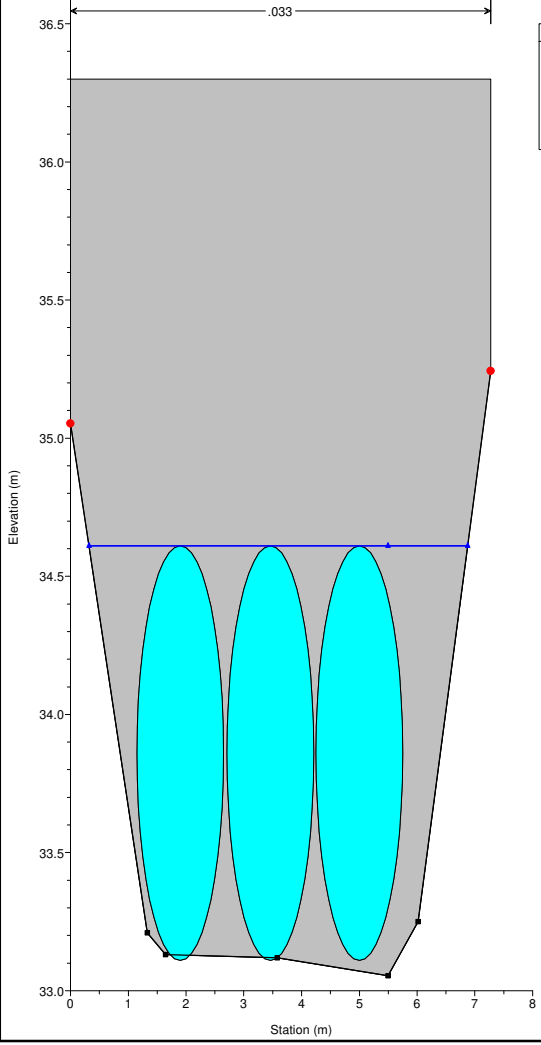
Interferenza_DEF_0523
RS = 25.3 ACU_0025C



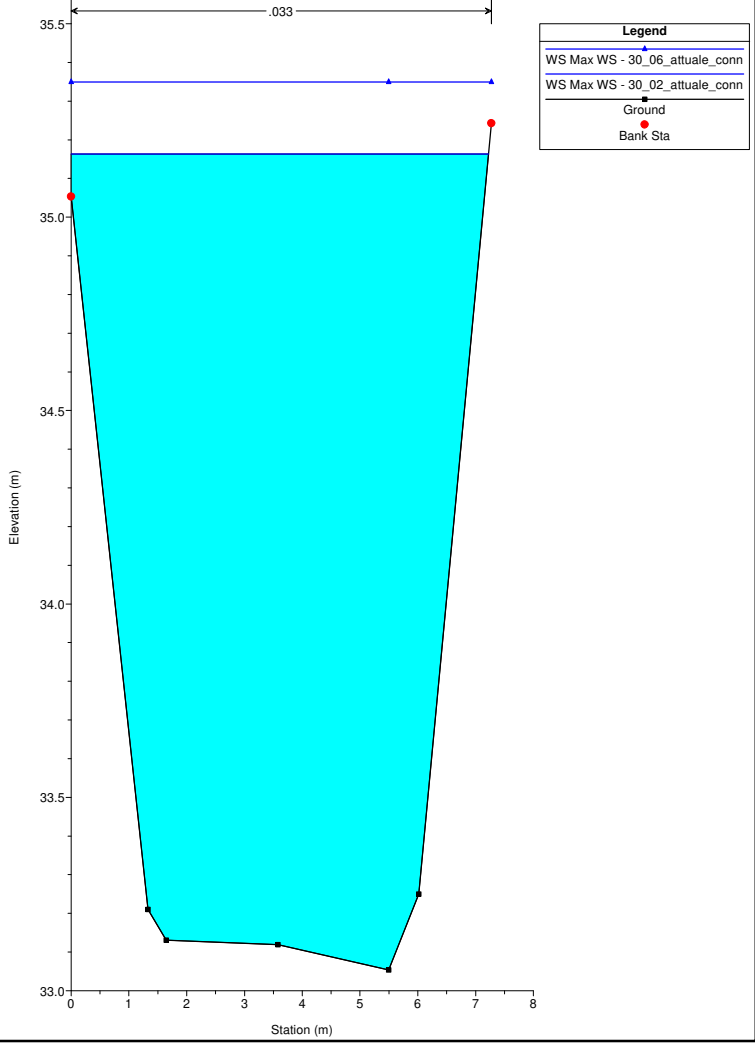
Interferenza_DEF_0523
RS = 25.2 Culv



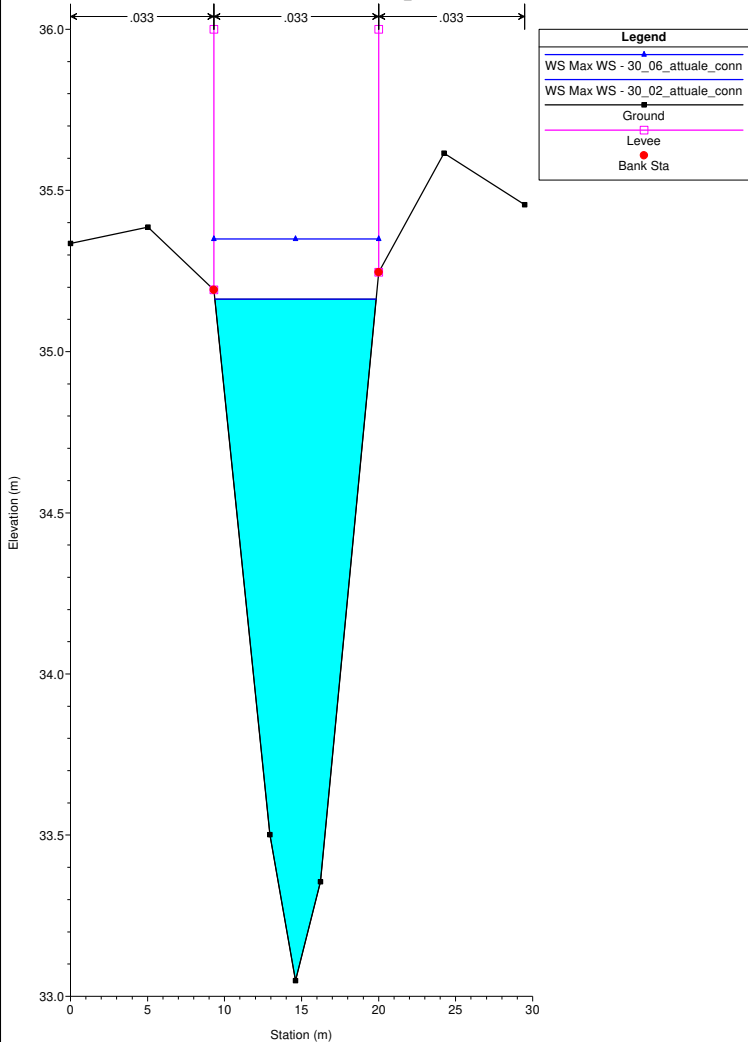
Interferenza_DEF_0523
RS = 25.2 Culv



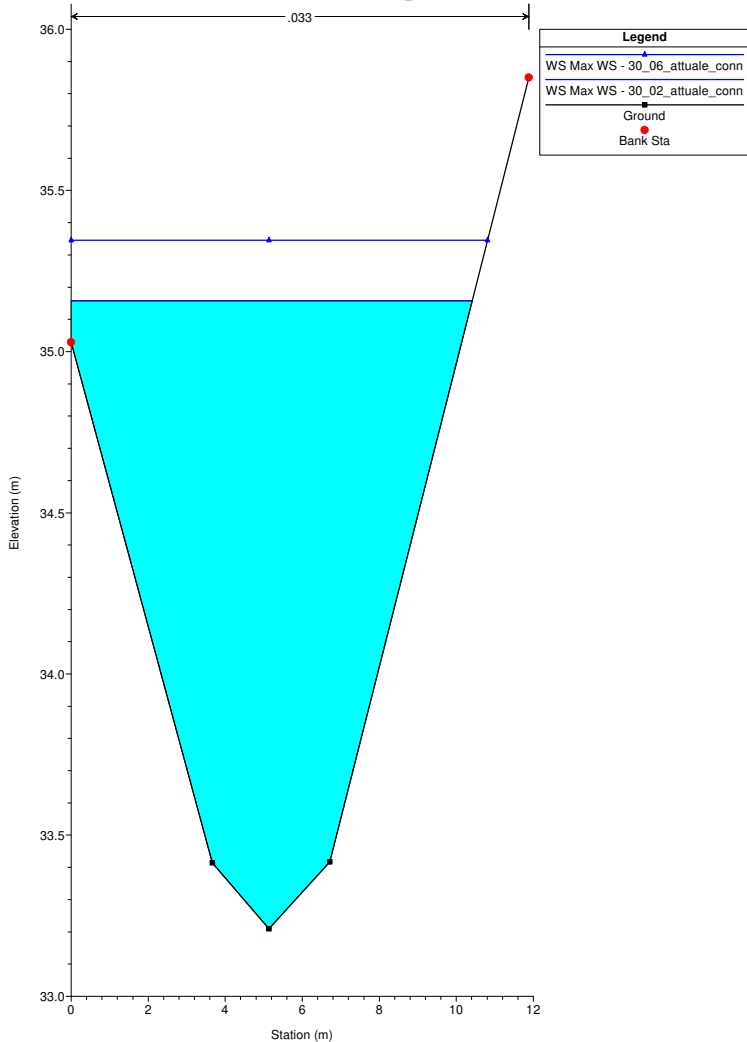
Interferenza_DEF_0523
RS = 25.1 ACU_0025A



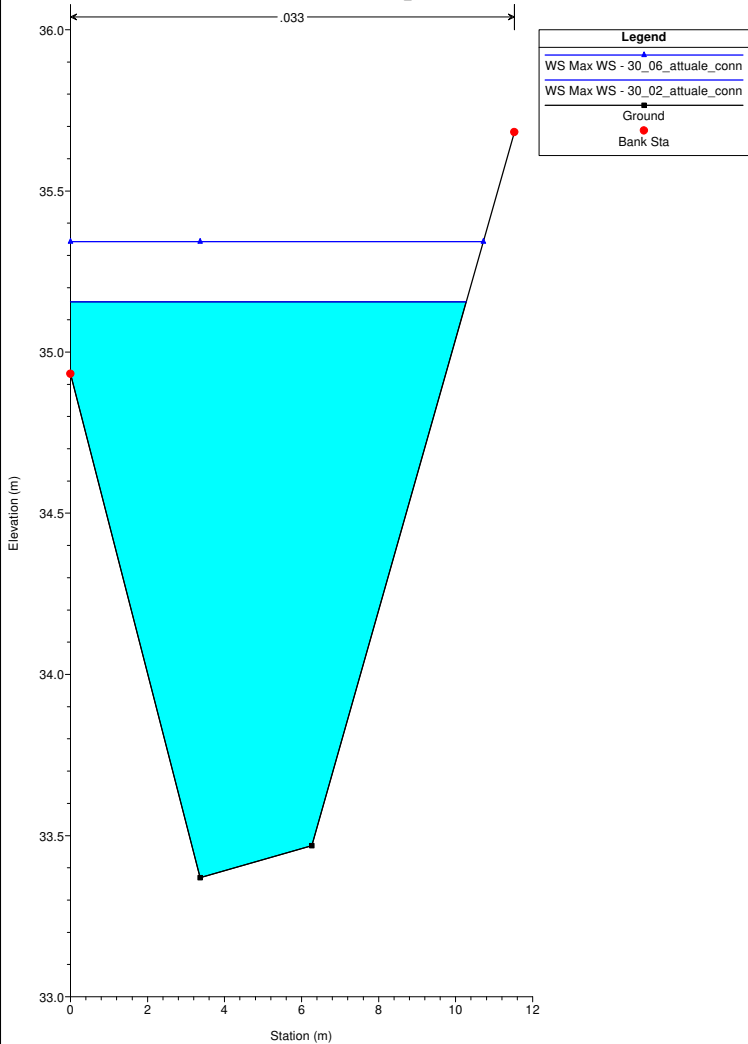
Interferenza_DEF_0523
RS = 24 ACU_0024



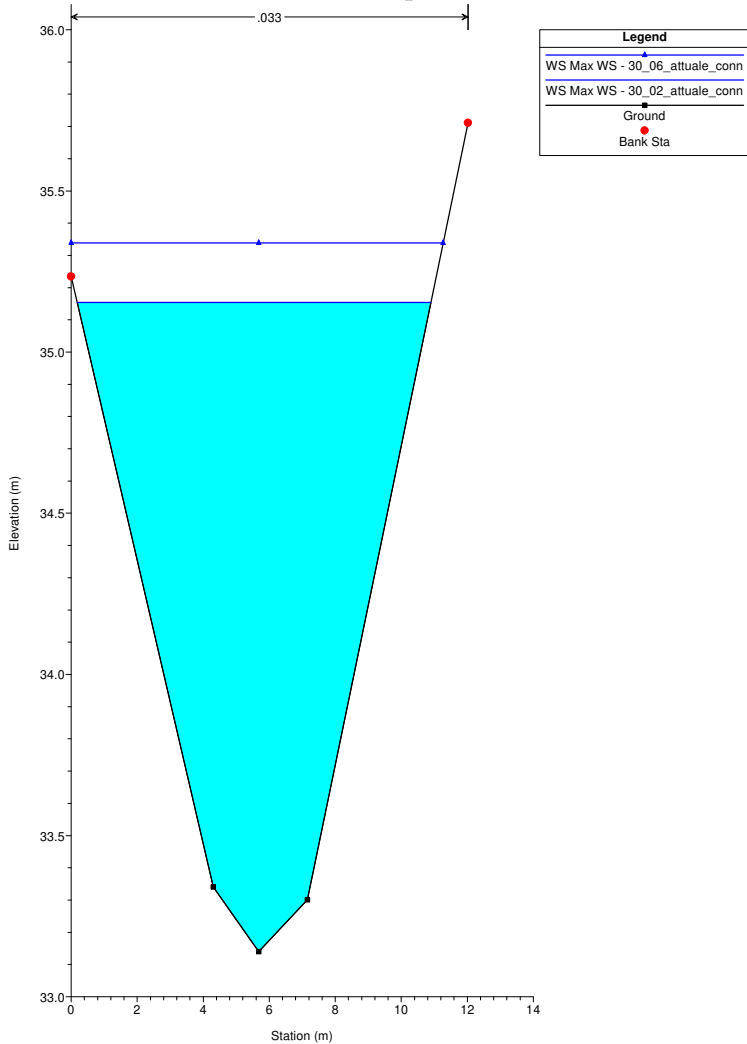
Interferenza_DEF_0523
RS = 23 ACU_0023



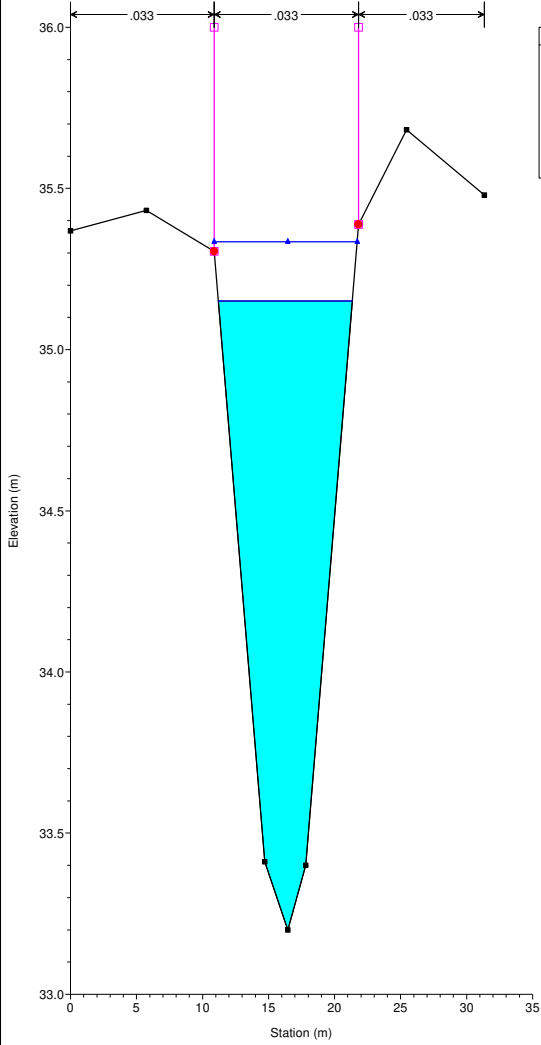
Interferenza_DEF_0523
RS = 22 ACU_0022



Interferenza_DEF_0523
RS = 21 ACU_0021



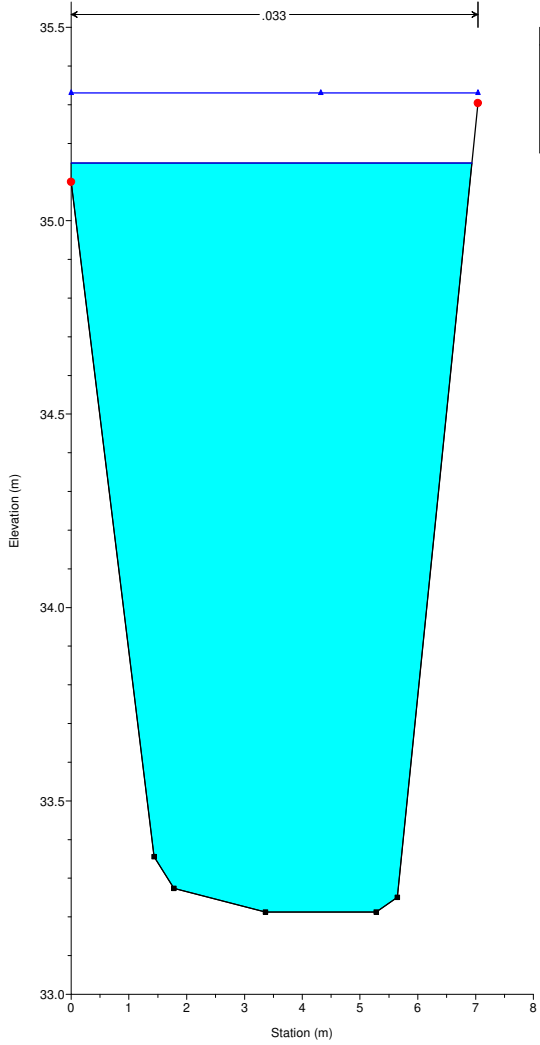
Interferenza_DEF_0523
RS = 20 ACU_0020



Legend

- WS Max WS - 30_06_attuale_conn
- WS Max WS - 30_02_attuale_conn
- Ground
- Levee
- Bank Sta

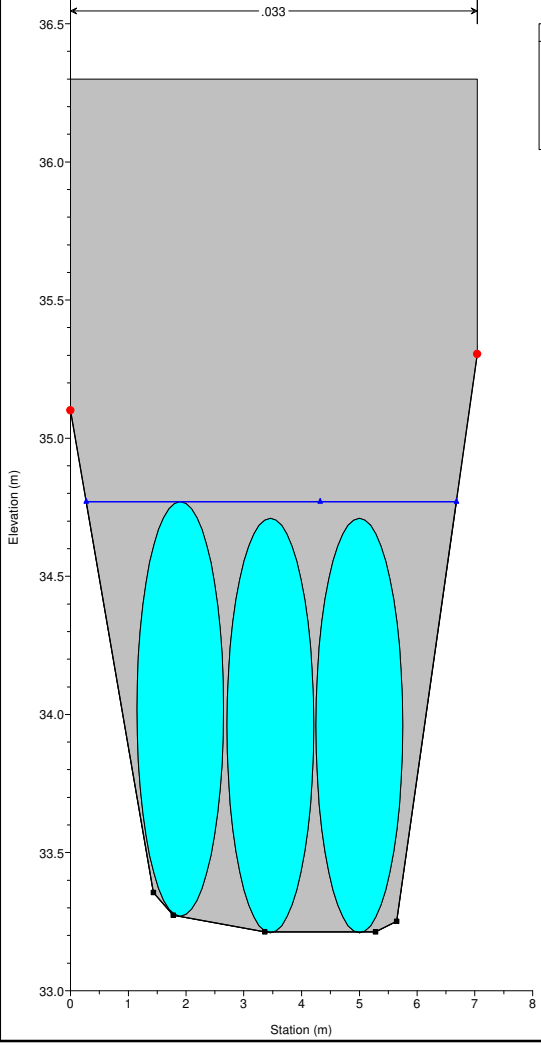
Interferenza_DEF_0523
RS = 17.3 ACU_0017C



Legend

- WS Max WS - 30_06_attuale_conn
- WS Max WS - 30_02_attuale_conn
- Ground
- Bank Sta

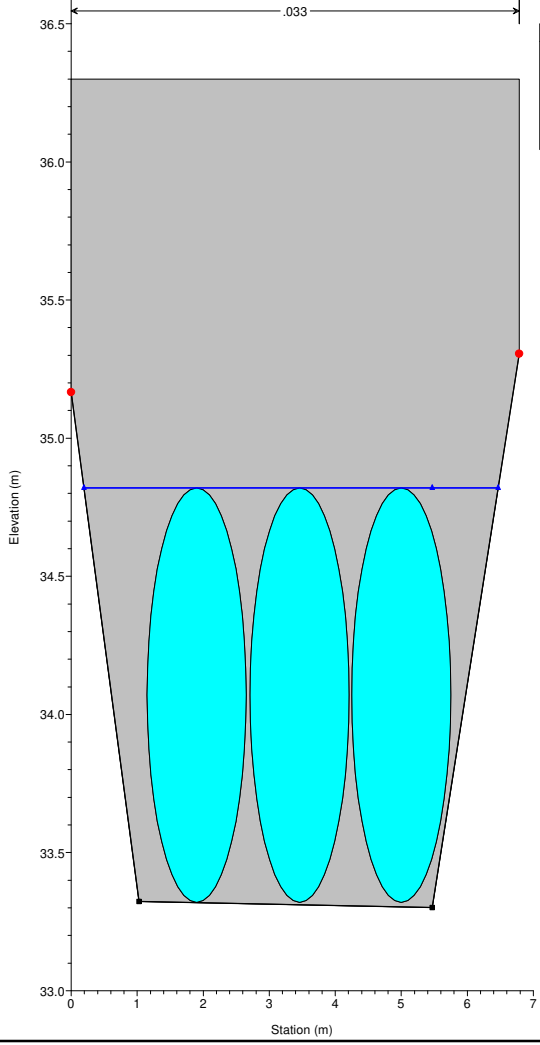
Interferenza_DEF_0523
RS = 17.2 Culv



Legend

- WS Max WS - 30_02_attuale_conn
- WS Max WS - 30_06_attuale_conn
- Ground
- Bank Sta

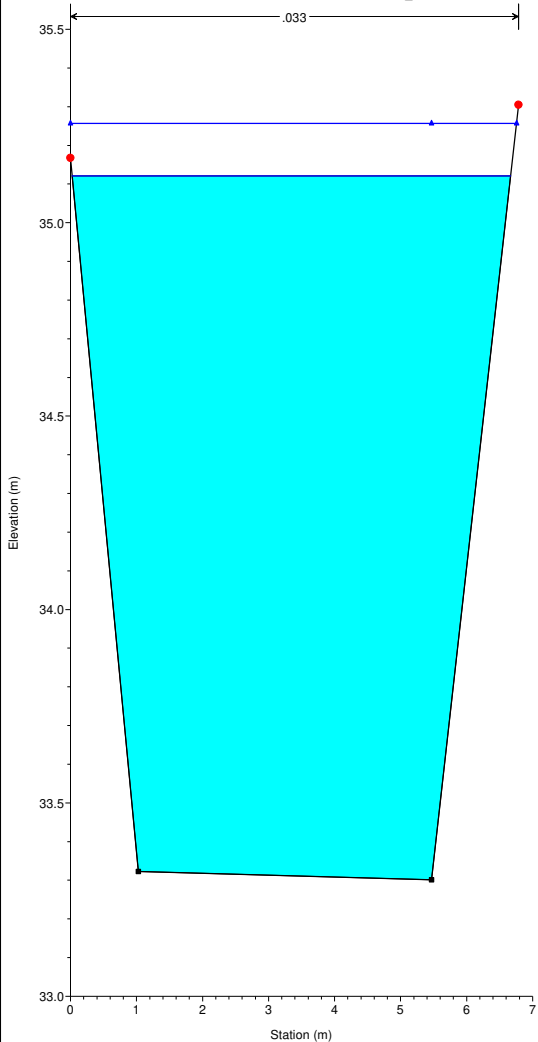
Interferenza_DEF_0523
RS = 17.2 Culv



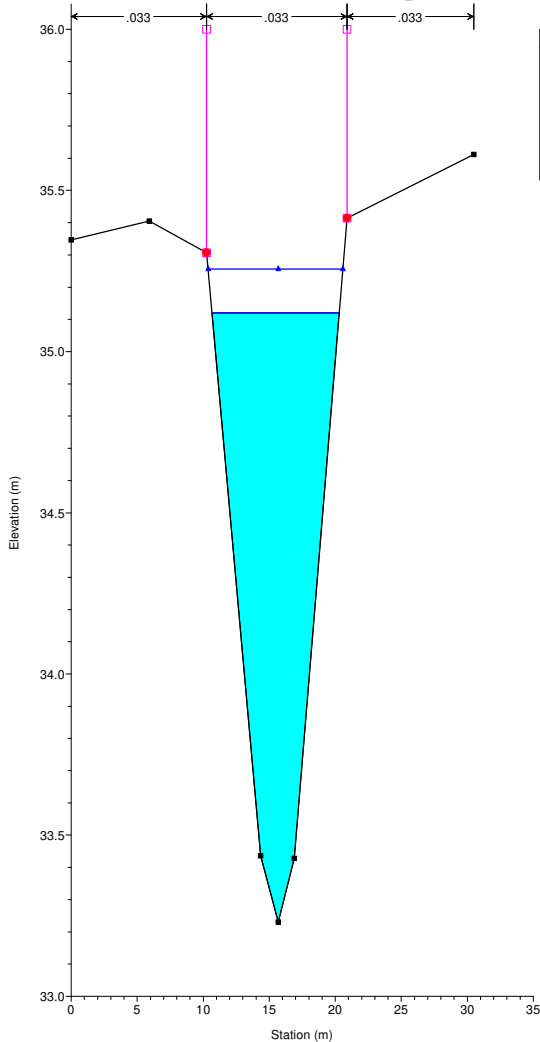
Legend

- WS Max WS - 30_02_attuale_conn
- WS Max WS - 30_06_attuale_conn
- Ground
- Bank Sta

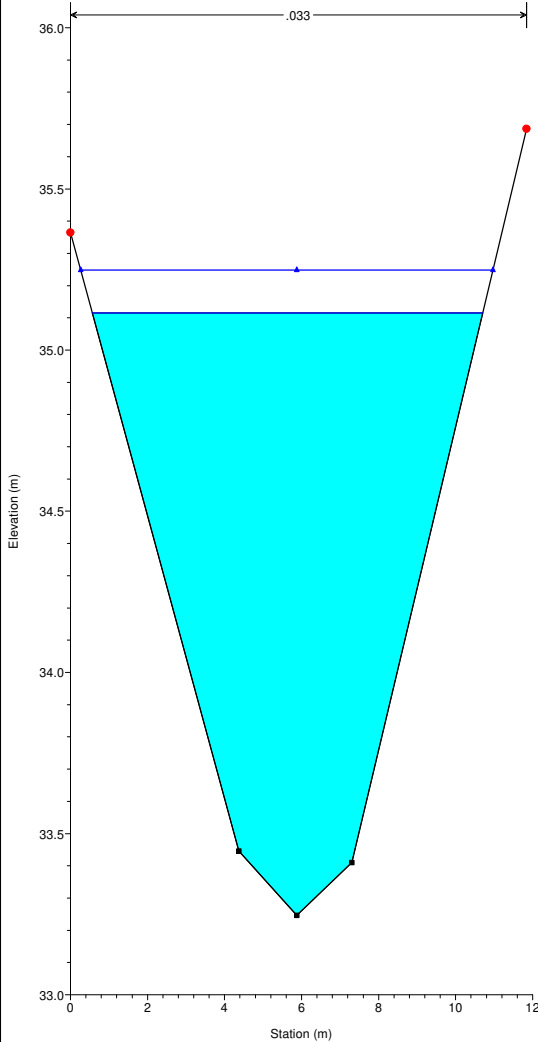
Interferenza_DEF_0523
RS = 17.1 ACU_0017A



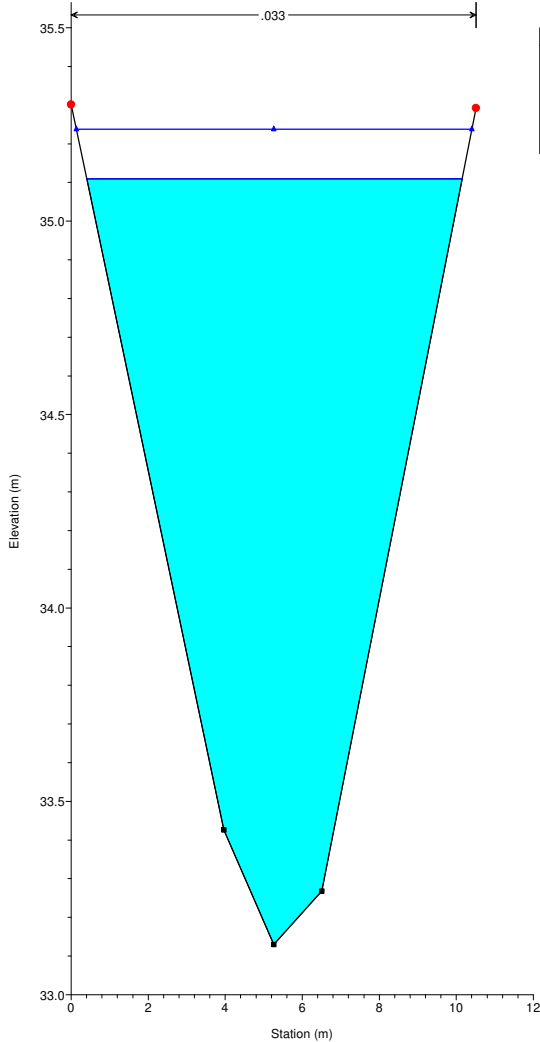
Interferenza_DEF_0523
RS = 16 ACU_0016



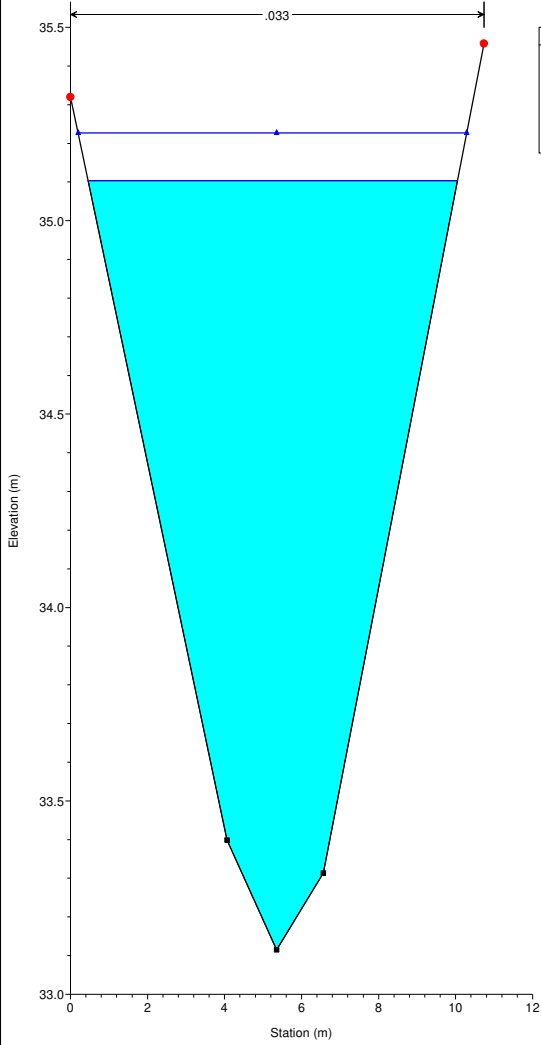
Interferenza_DEF_0523
RS = 15 ACU_0015



Interferenza_DEF_0523
RS = 14 ACU_0014

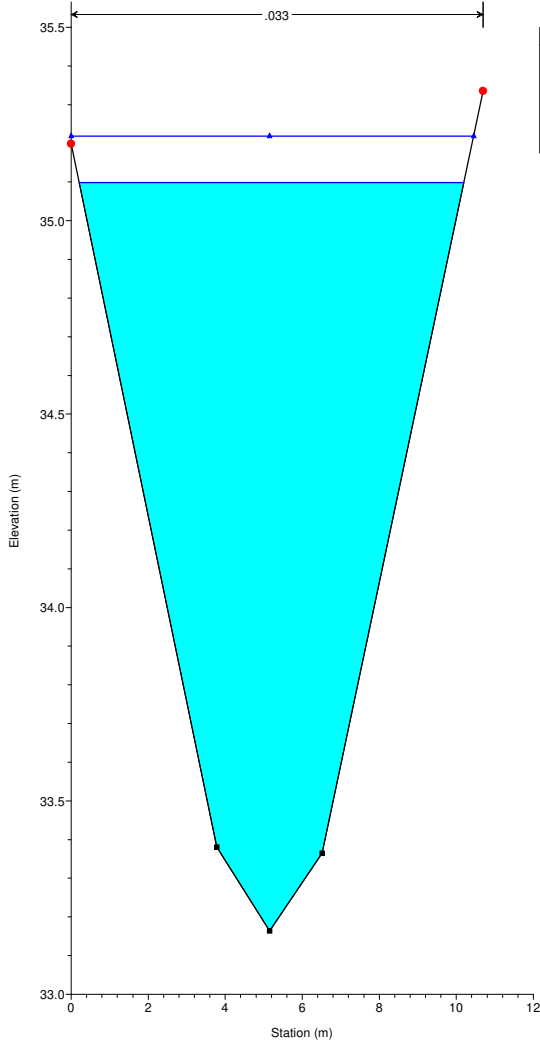


Interferenza_DEF_0523
RS = 13 ACU_0013



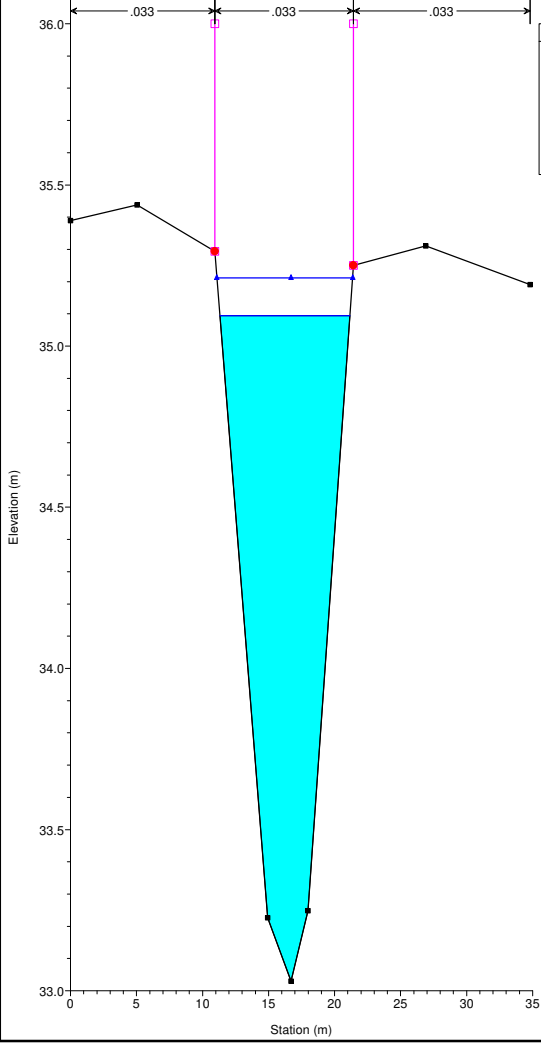
Legend	
WS Max WS - 30_06_attuale_conn	Blue line with triangle
WS Max WS - 30_02_attuale_conn	Blue line with square
Ground	Black line with circle
Bank Sta	Red dot

Interferenza_DEF_0523
RS = 12 ACU_0012



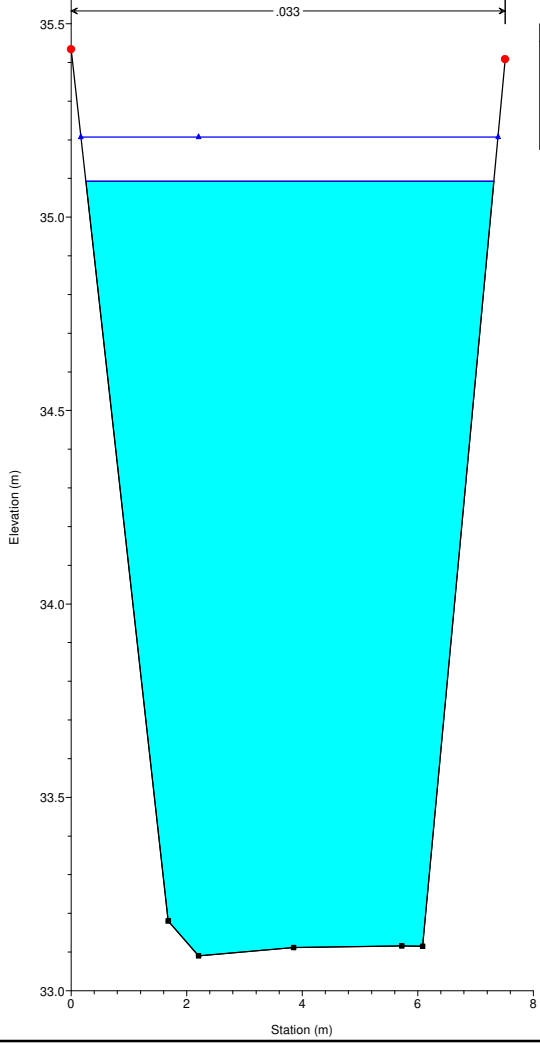
Legend	
WS Max WS - 30_06_attuale_conn	Blue line with triangle
WS Max WS - 30_02_attuale_conn	Blue line with square
Ground	Black line with circle
Bank Sta	Red dot

Interferenza_DEF_0523
RS = 11 ACU_0011



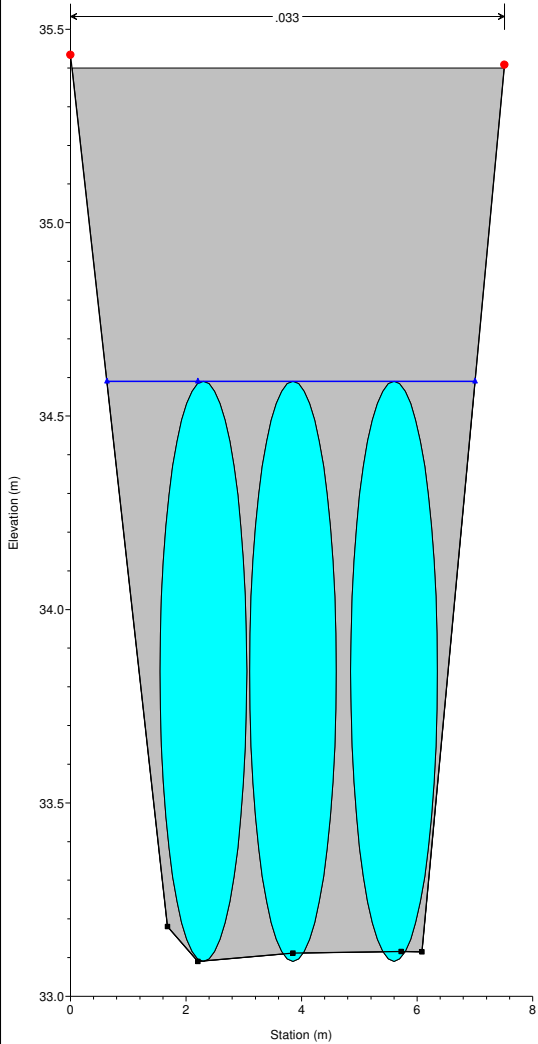
Legend	
WS Max WS - 30_06_attuale_conn	Blue line with triangle
WS Max WS - 30_02_attuale_conn	Blue line with square
Ground	Black line with circle
Levee	Magenta line with square
Bank Sta	Red dot

Interferenza_DEF_0523
RS = 8.3 ACU_0008C

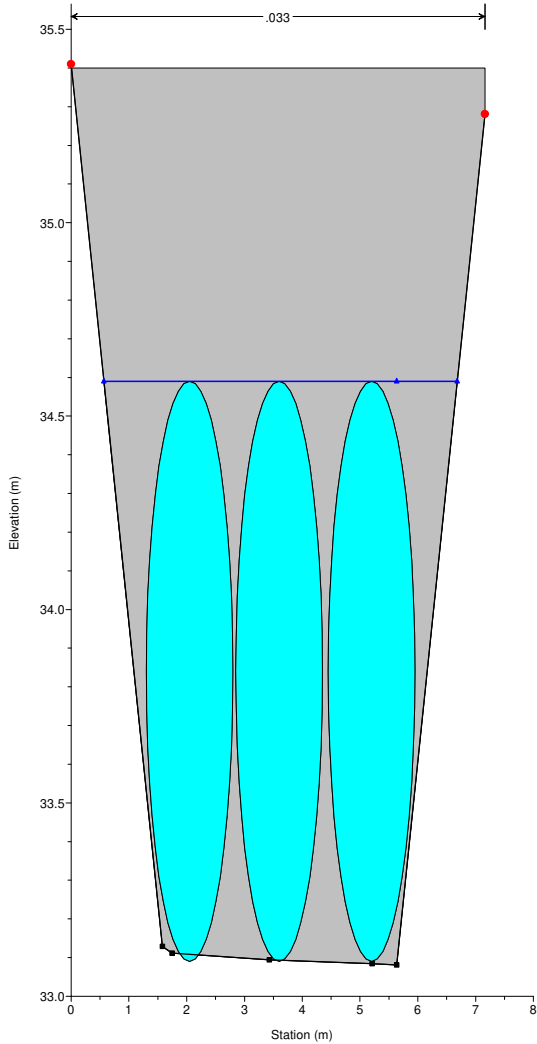


Legend	
WS Max WS - 30_06_attuale_conn	Blue line with triangle
WS Max WS - 30_02_attuale_conn	Blue line with square
Ground	Black line with circle
Bank Sta	Red dot

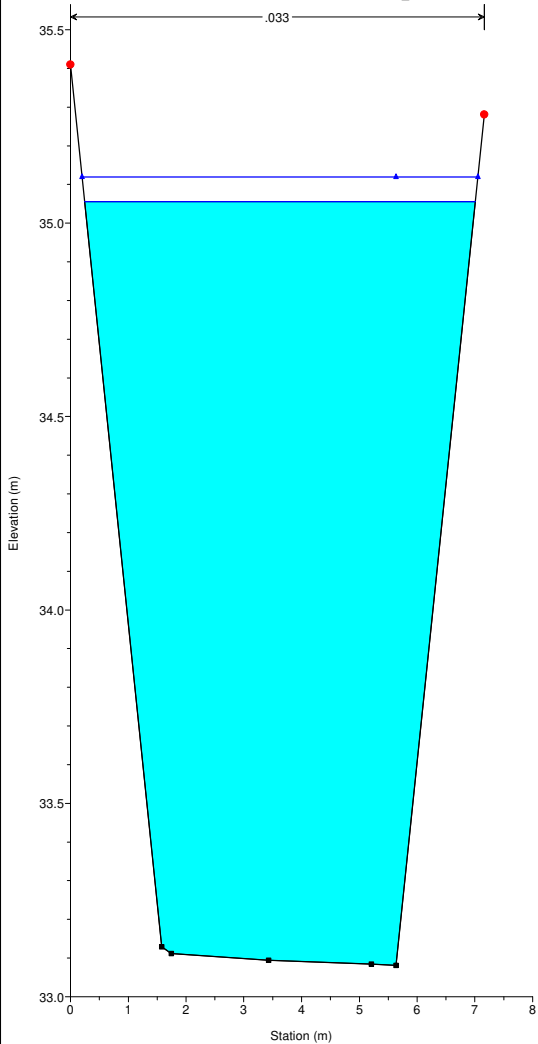
Interferenza_DEF_0523
RS = 8.2 Culv



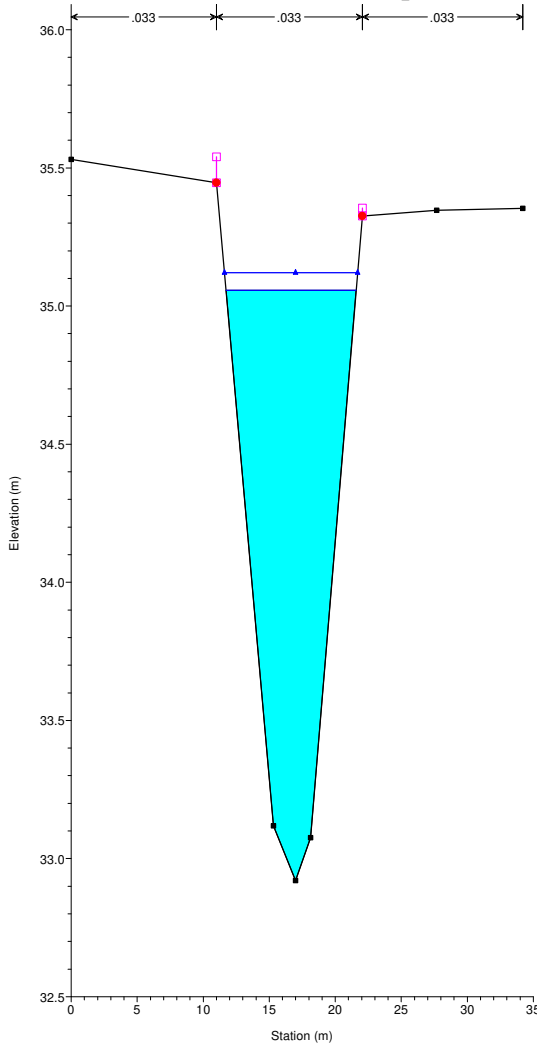
Interferenza_DEF_0523
RS = 8.2 Culv



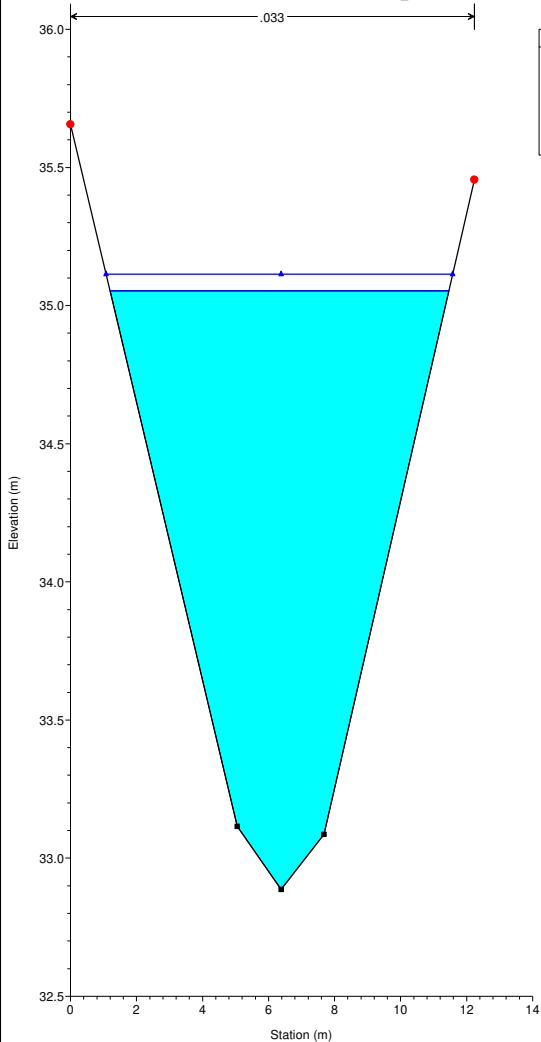
Interferenza_DEF_0523
RS = 8.1 ACU_0008A



Interferenza_DEF_0523
RS = 7 ACU_0007

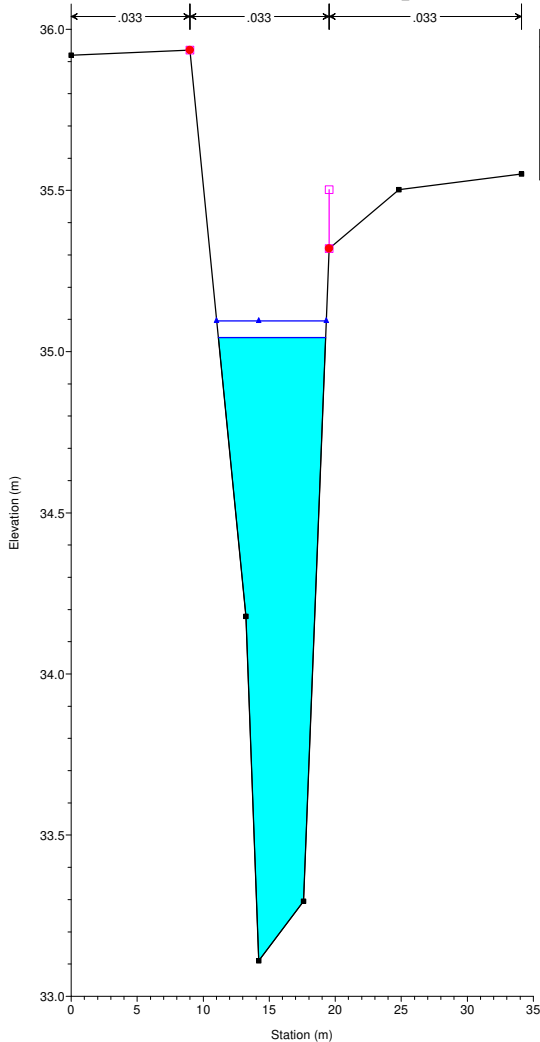


Interferenza_DEF_0523
RS = 6 ACU_0006



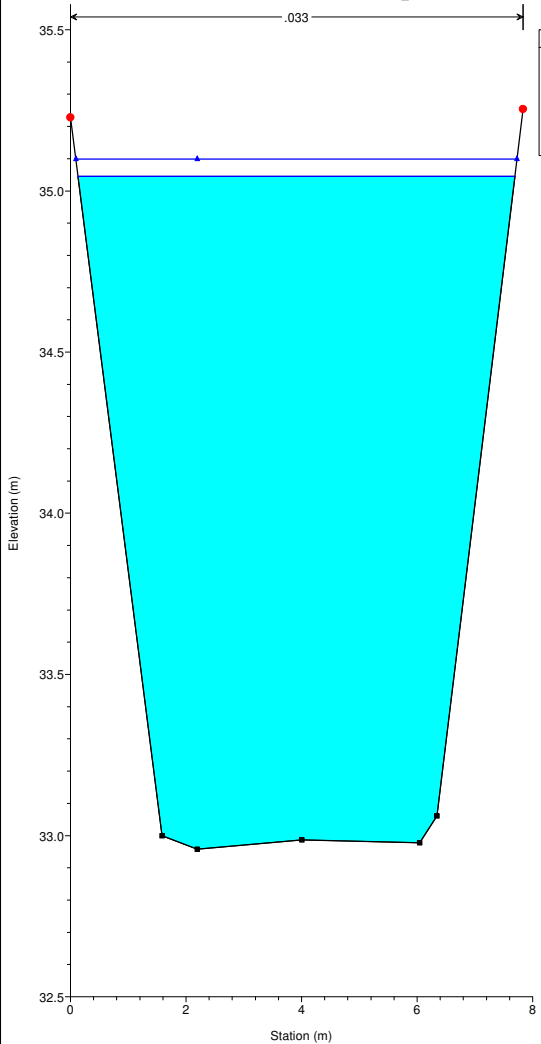
Legend	
WS Max WS - 30_06_attuale_conn	▲
WS Max WS - 30_02_attuale_conn	▲
Ground	●
Bank Sta	●

Interferenza_DEF_0523
RS = 5 ACU_0005



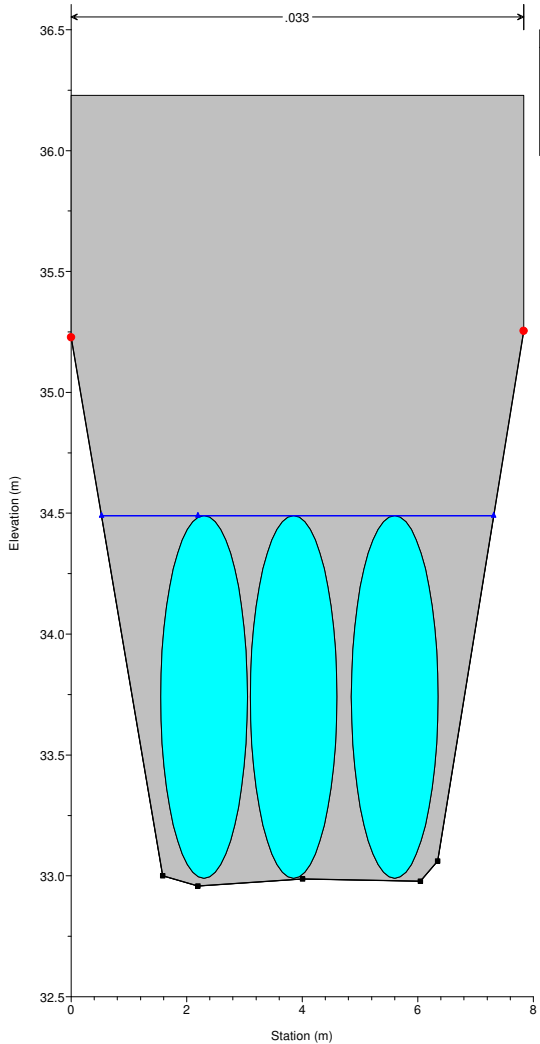
Legend	
WS Max WS - 30_06_attuale_conn	▲
WS Max WS - 30_02_attuale_conn	▲
Ground	●
Levee	■
Bank Sta	●

Interferenza_DEF_0523
RS = 2.3 ACU_0002C



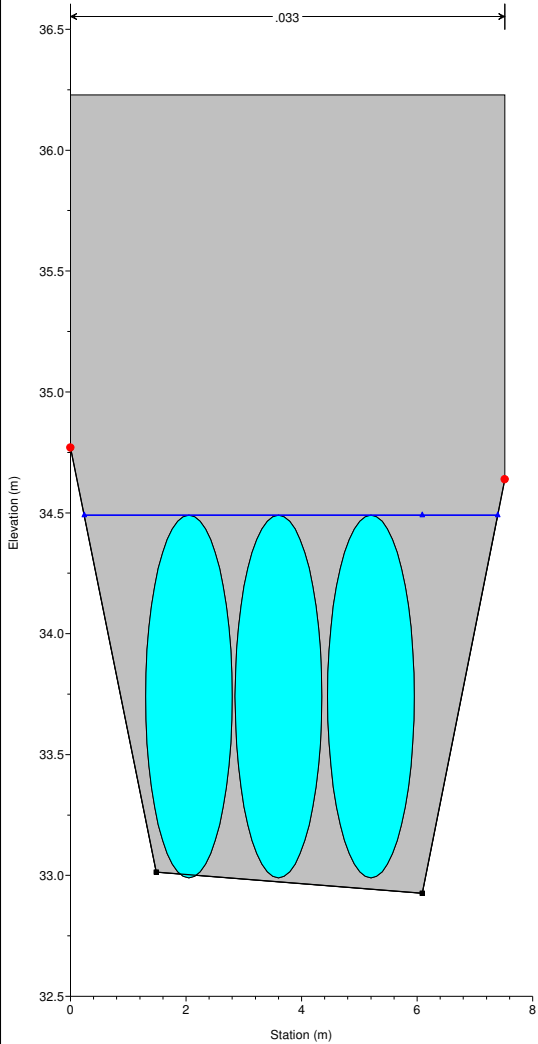
Legend	
WS Max WS - 30_06_attuale_conn	▲
WS Max WS - 30_02_attuale_conn	▲
Ground	●
Bank Sta	●

Interferenza_DEF_0523
RS = 2.2 Culv

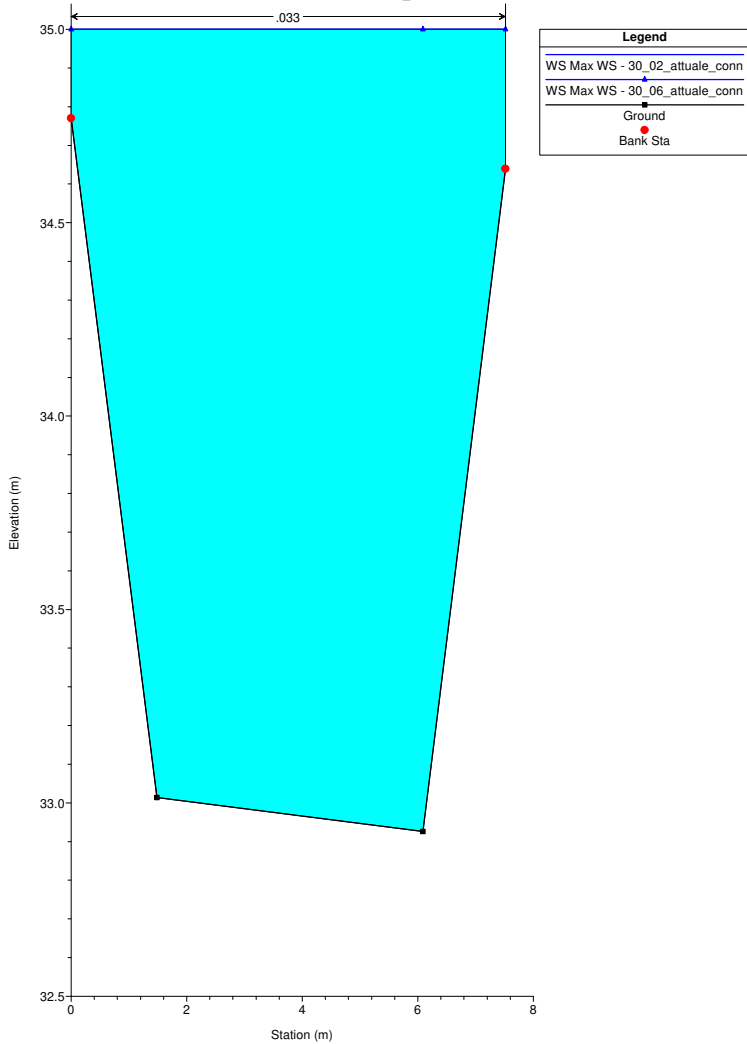


Legend	
WS Max WS - 30_02_attuale_conn	▲
WS Max WS - 30_06_attuale_conn	▲
Ground	●
Bank Sta	●

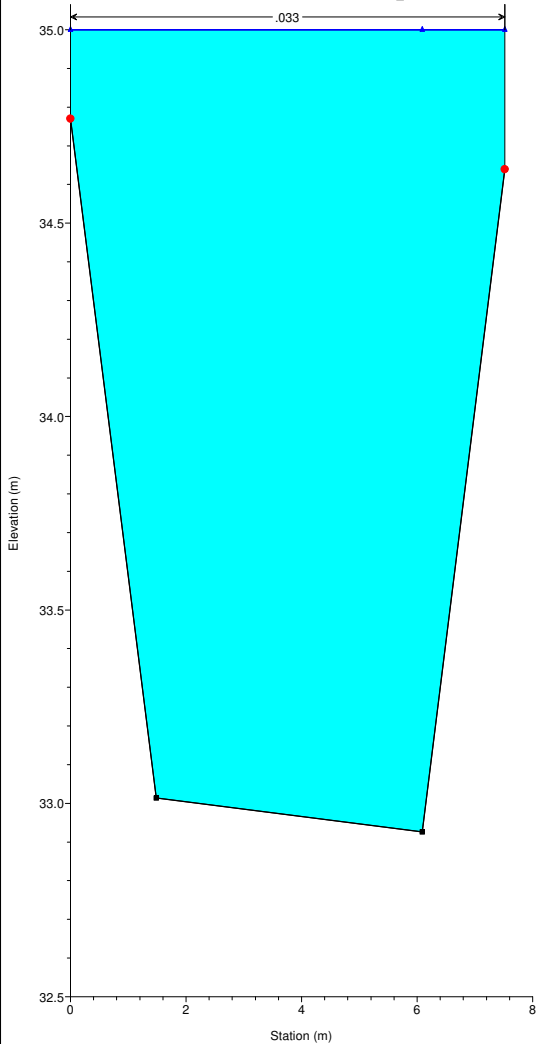
Interferenza_DEF_0523
RS = 2.2 Culv



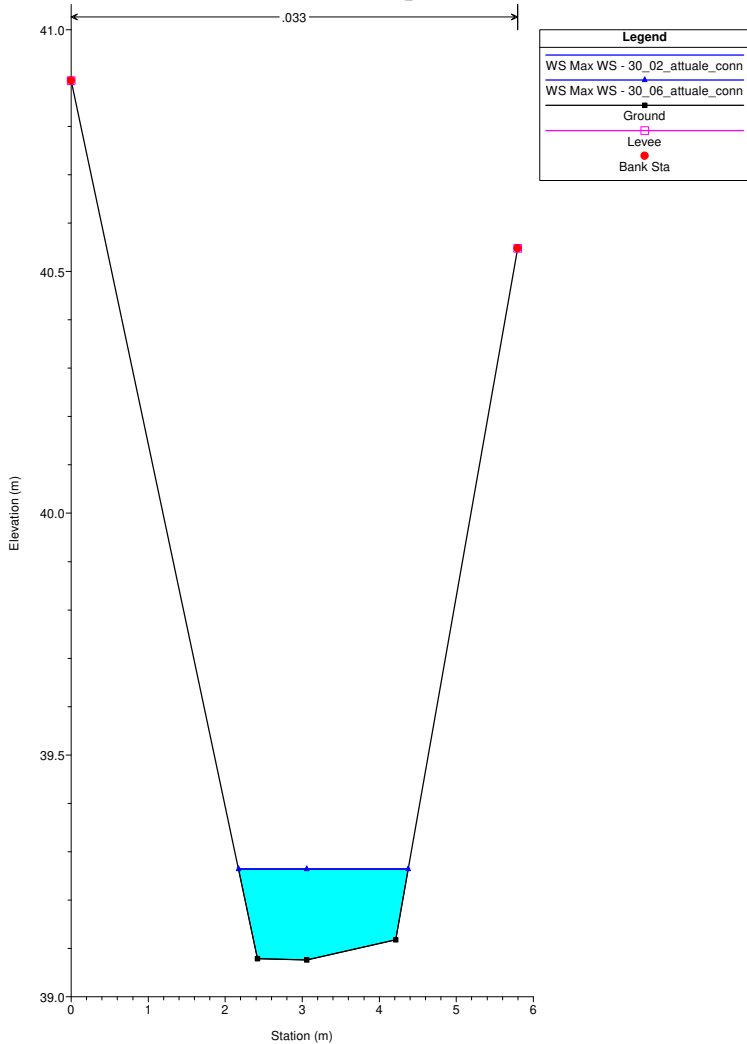
Interferenza_DEF_0523
RS = 2.1 ACU_0002A



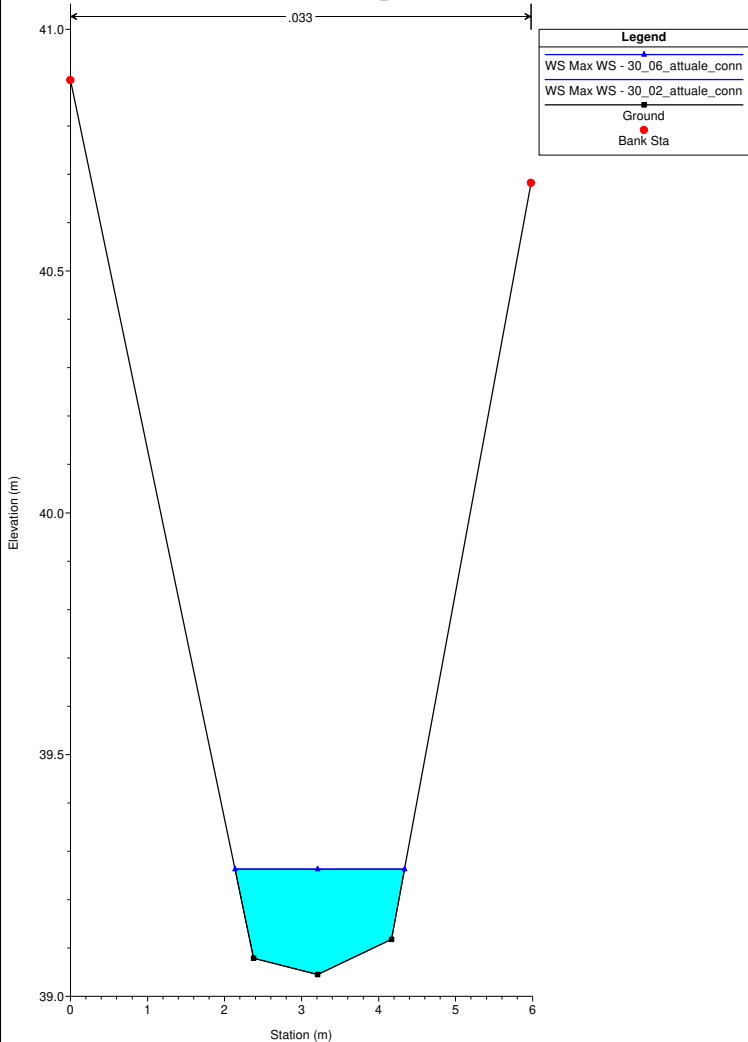
Interferenza_DEF_0523
RS = 2 ACU_0002A



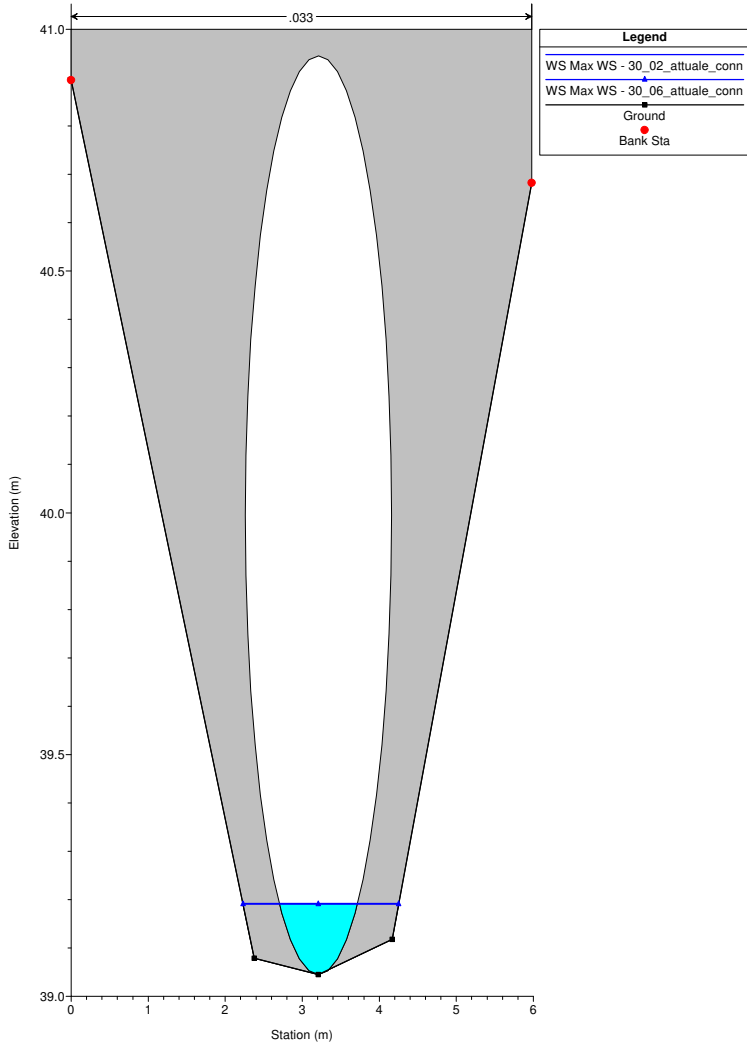
Interferenza_DEF_0523
RS = 63 CAN_0063



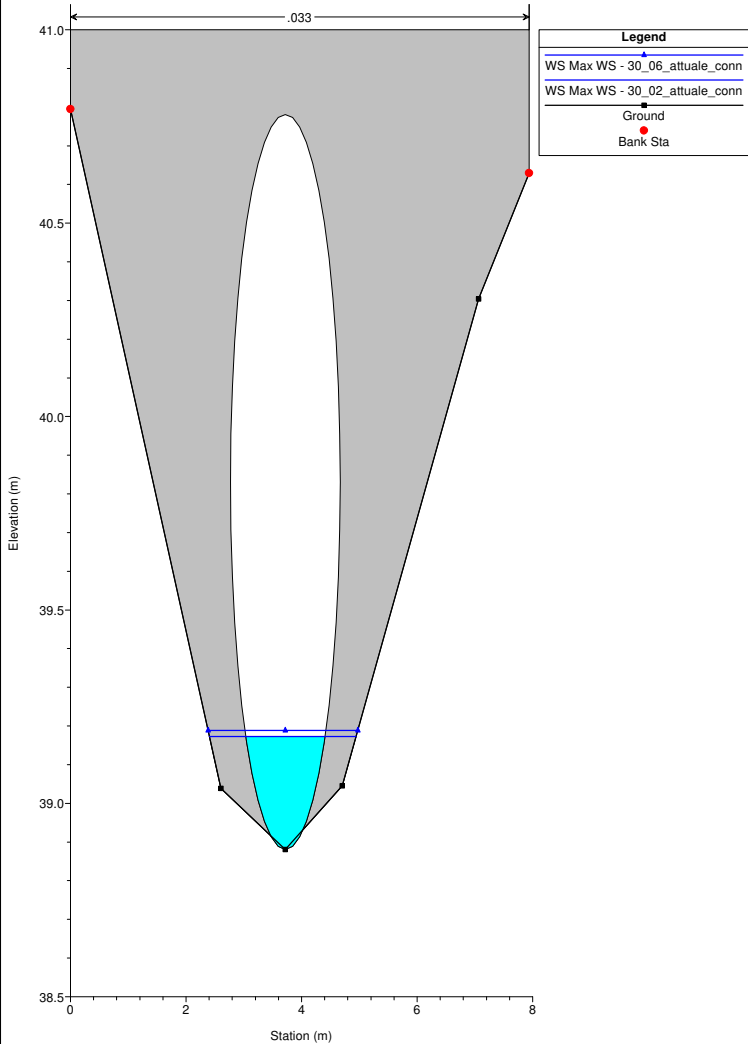
Interferenza_DEF_0523
RS = 60.3 CAN_0060C tombino



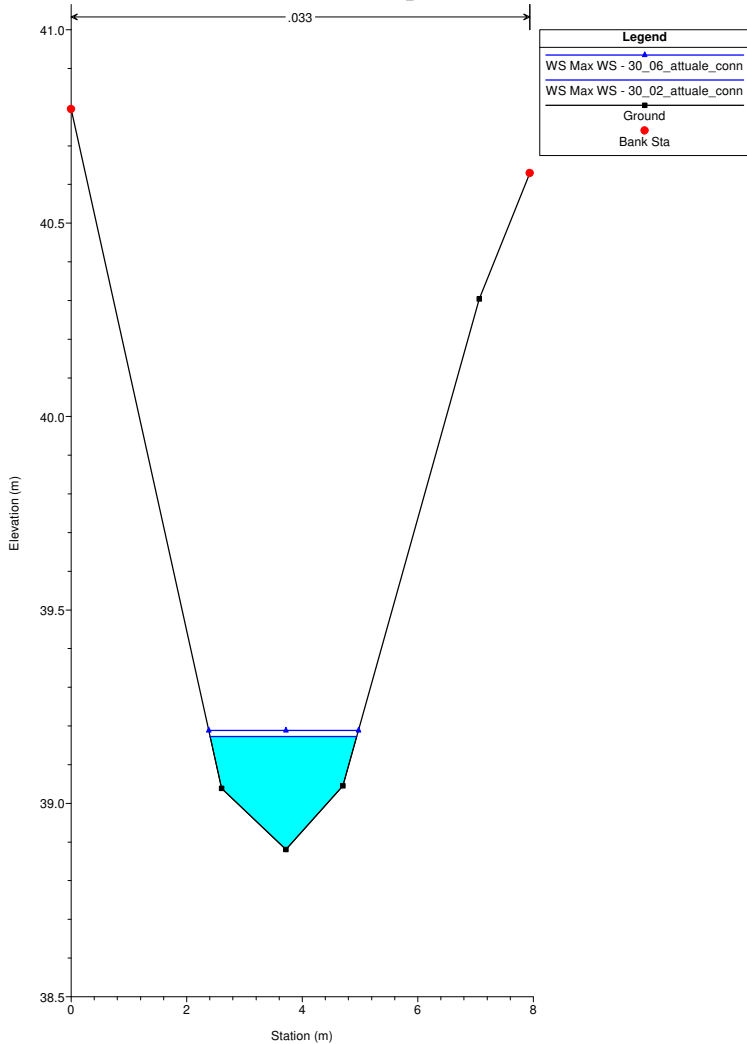
Interferenza_DEF_0523
RS = 60.2 Culv



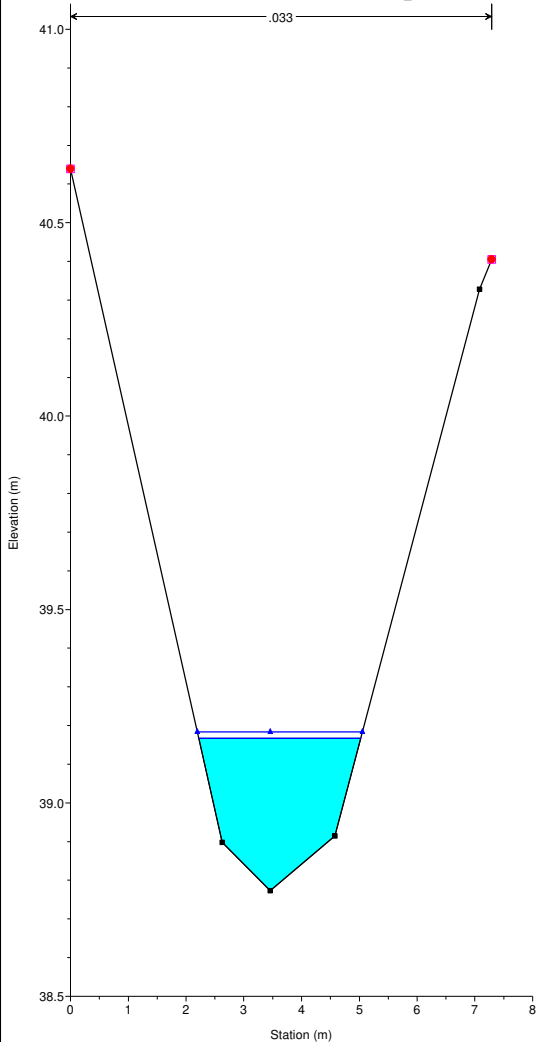
Interferenza_DEF_0523
RS = 60.2 Culv



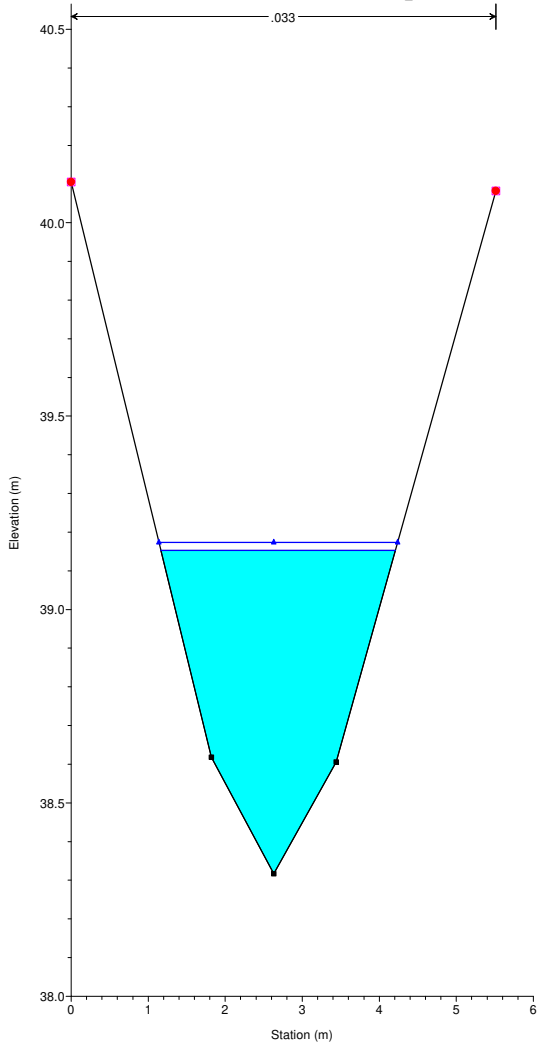
Interferenza_DEF_0523
RS = 60.1 CAN_0060A



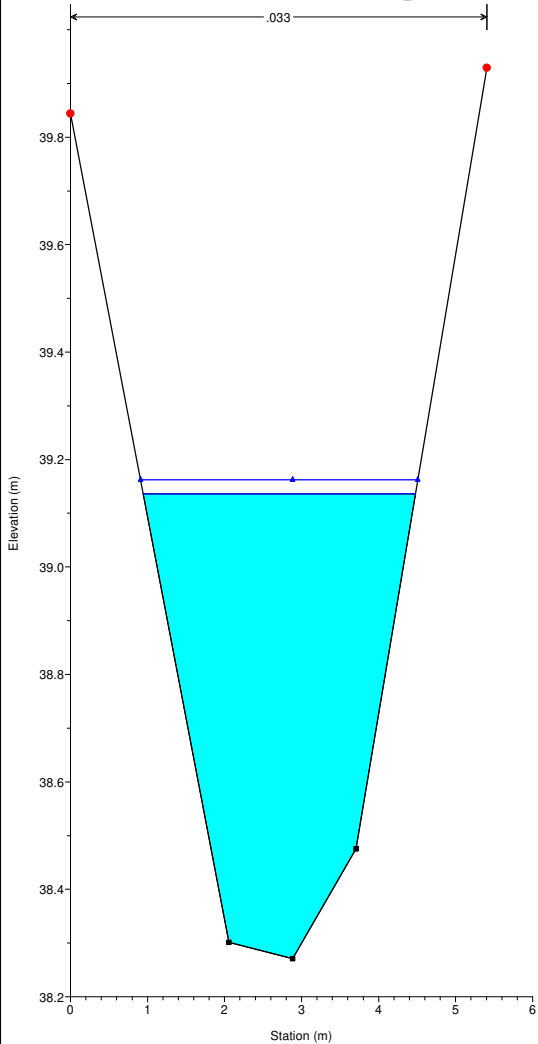
Interferenza_DEF_0523
RS = 59 CAN_0059



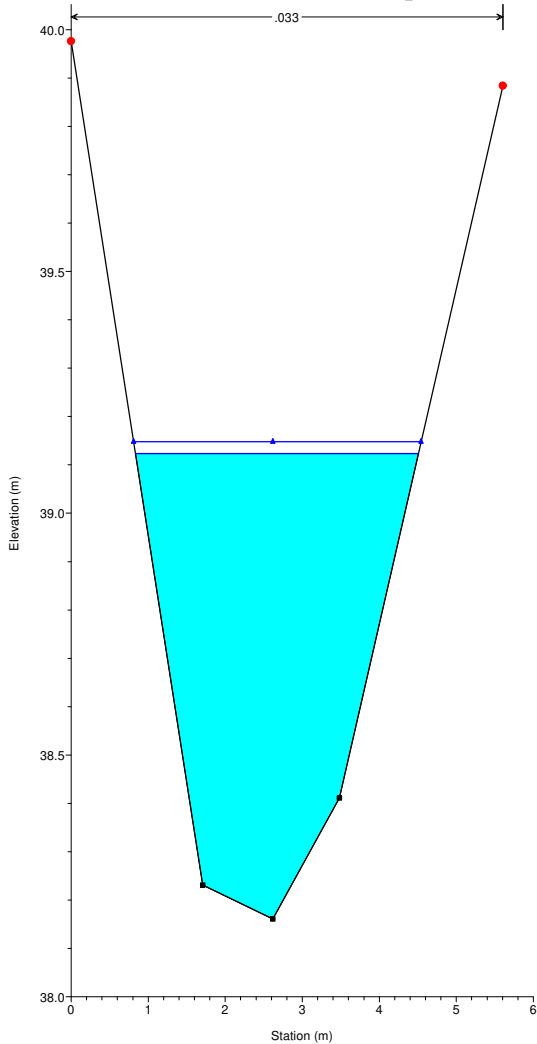
Interferenza_DEF_0523
RS = 58 CAN_0058



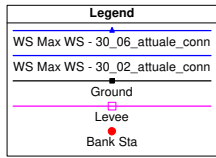
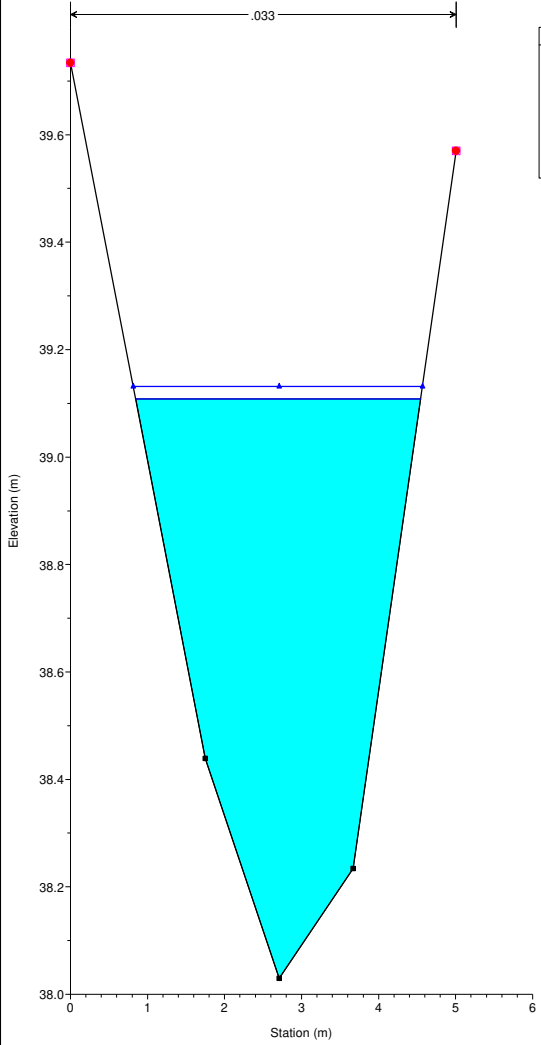
Interferenza_DEF_0523
RS = 57 CAN_0057



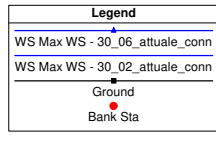
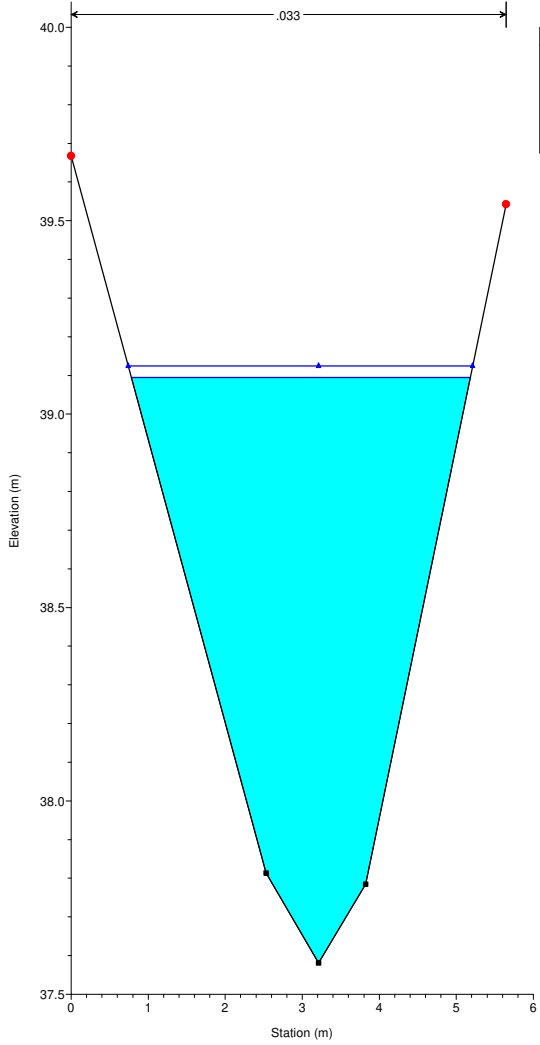
Interferenza_DEF_0523
RS = 56 CAN_0056



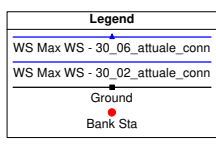
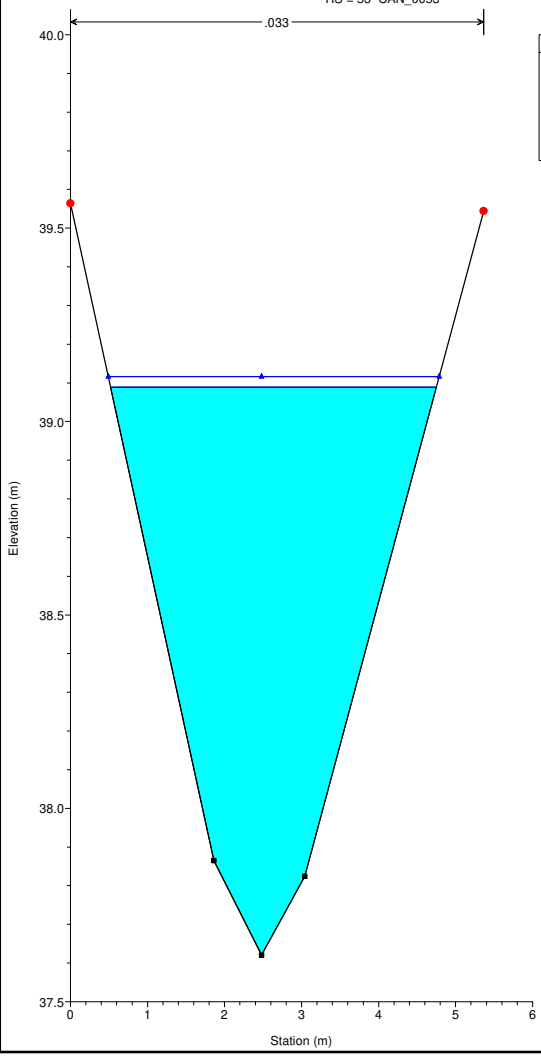
Interferenza_DEF_0523
RS = 55 CAN_0055



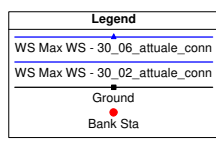
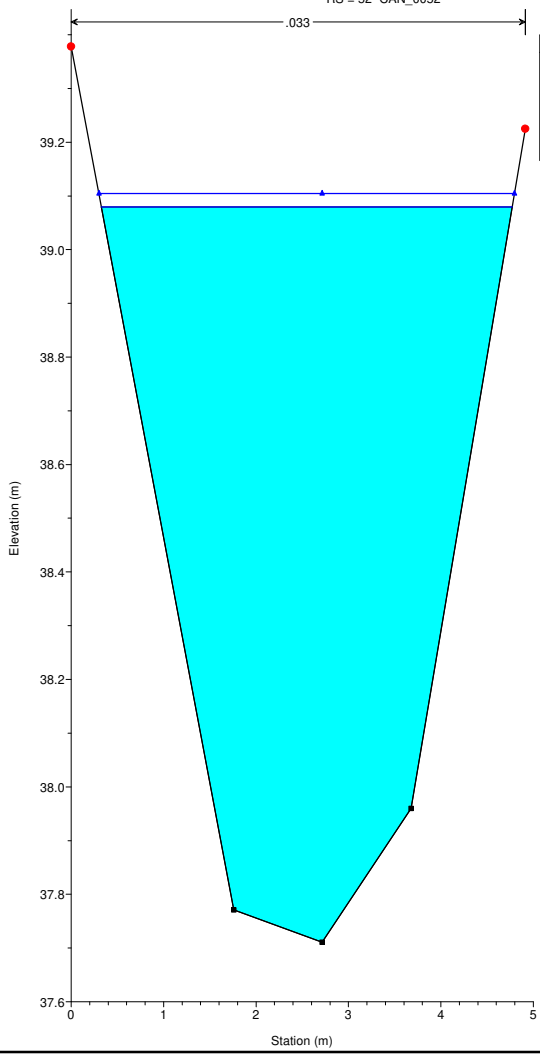
Interferenza_DEF_0523
RS = 54 CAN_0054



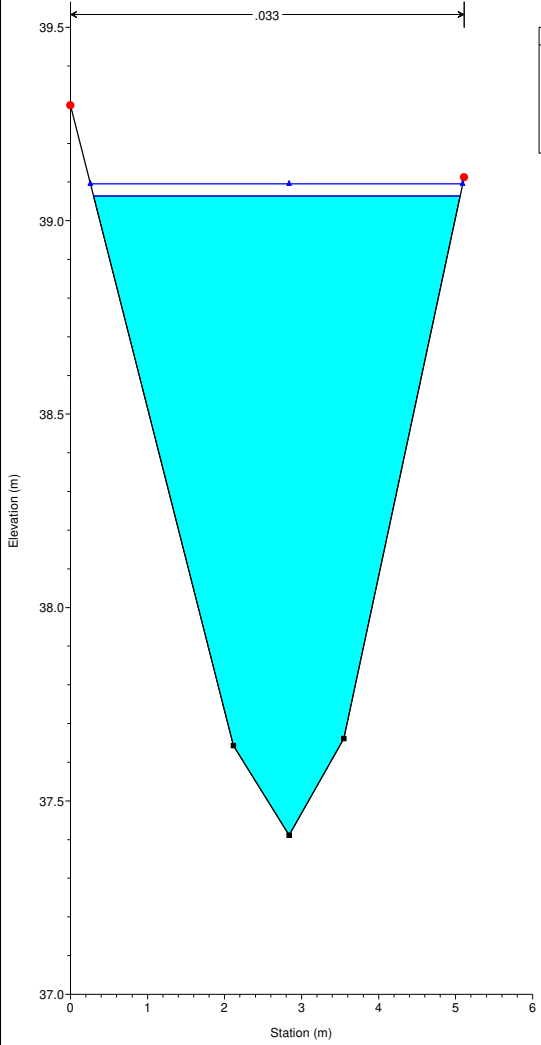
Interferenza_DEF_0523
RS = 53 CAN_0053



Interferenza_DEF_0523
RS = 52 CAN_0052

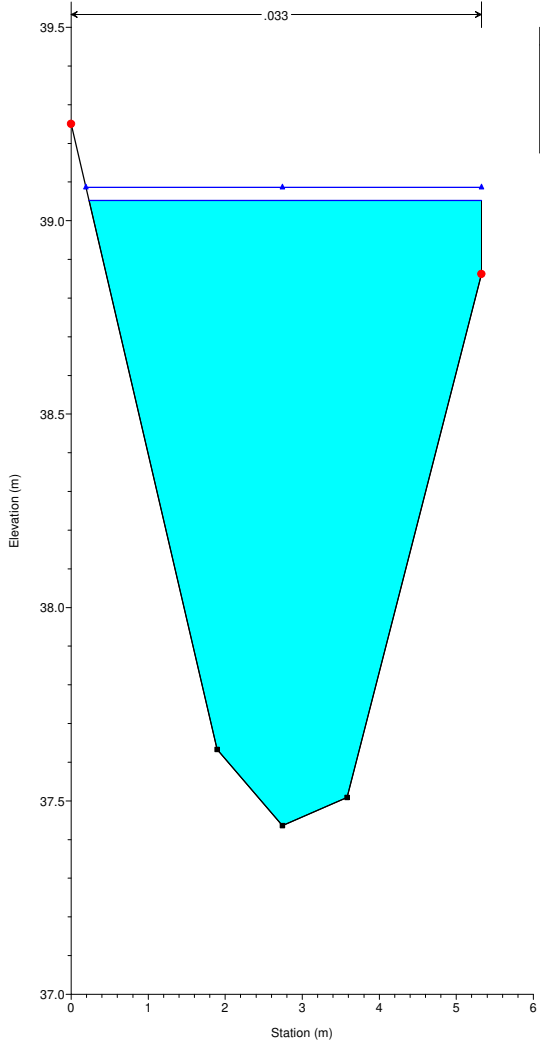


Interferenza_DEF_0523
RS = 51 CAN_0051



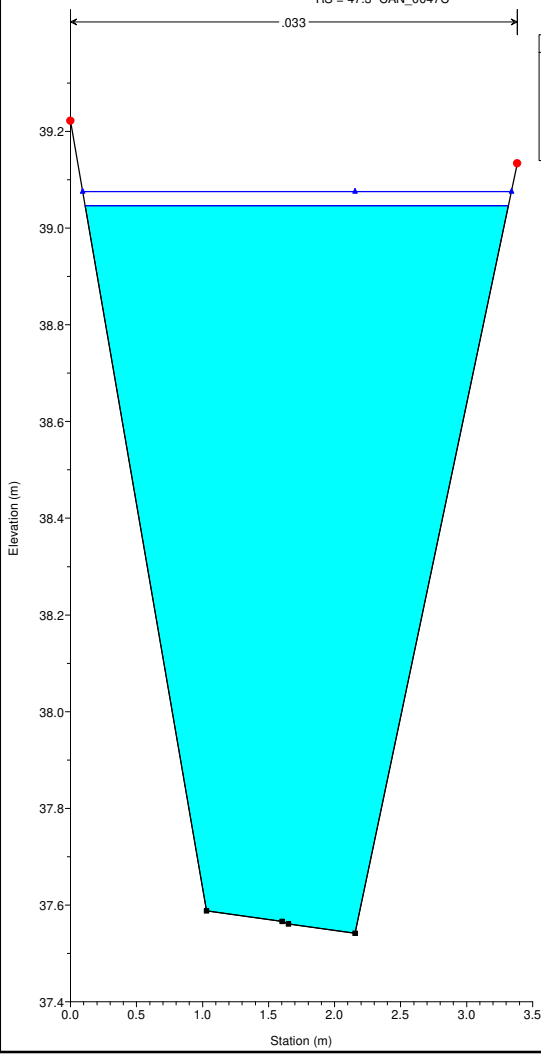
Legend	
WS Max WS - 30_06_attuale_conn	▲
WS Max WS - 30_02_attuale_conn	▲
Ground	●
Bank Sta	●

Interferenza_DEF_0523
RS = 50 CAN_0050



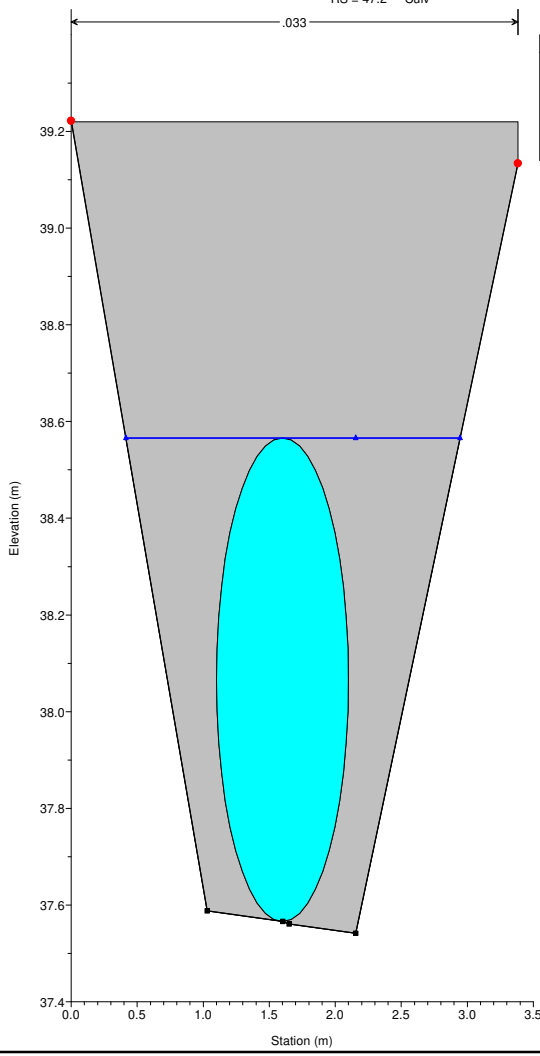
Legend	
WS Max WS - 30_06_attuale_conn	▲
WS Max WS - 30_02_attuale_conn	▲
Ground	●
Bank Sta	●

Interferenza_DEF_0523
RS = 47.3 CAN_0047C



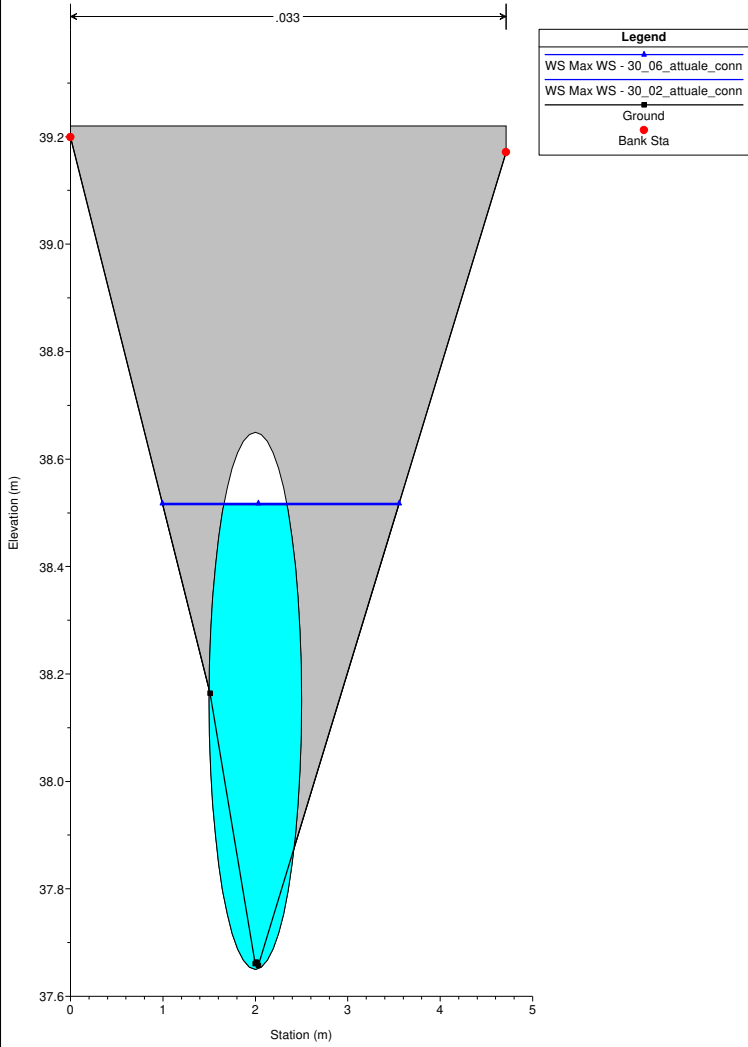
Legend	
WS Max WS - 30_06_attuale_conn	▲
WS Max WS - 30_02_attuale_conn	▲
Ground	●
Bank Sta	●

Interferenza_DEF_0523
RS = 47.2 Culv

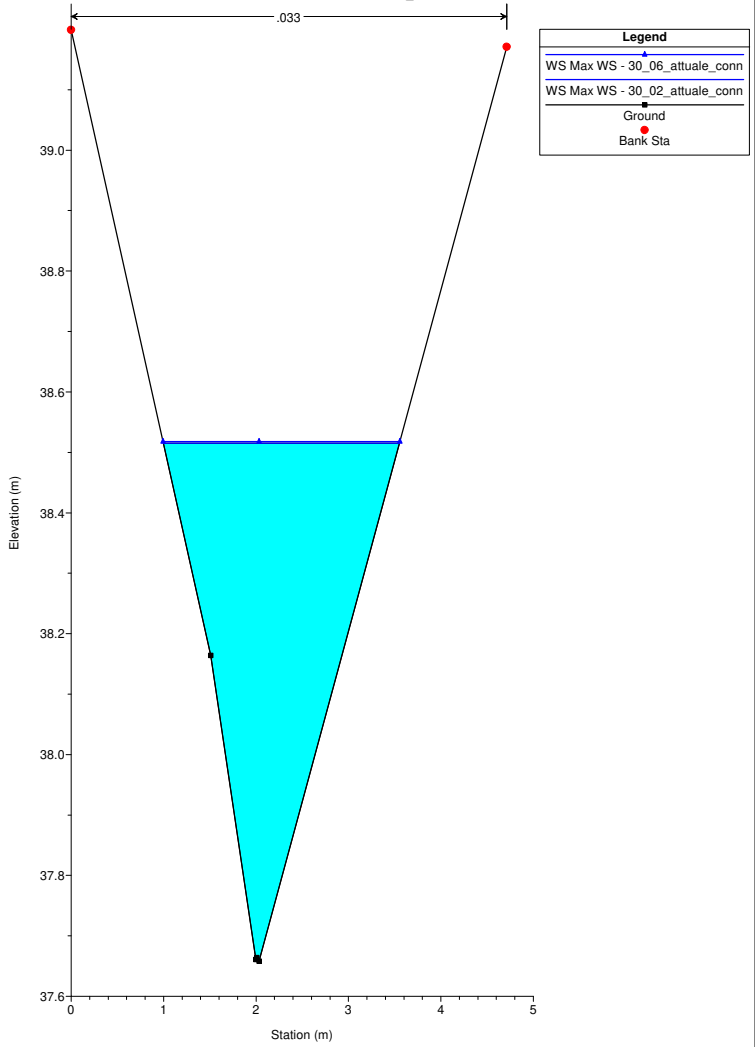


Legend	
WS Max WS - 30_02_attuale_conn	▲
WS Max WS - 30_06_attuale_conn	▲
Ground	●
Bank Sta	●

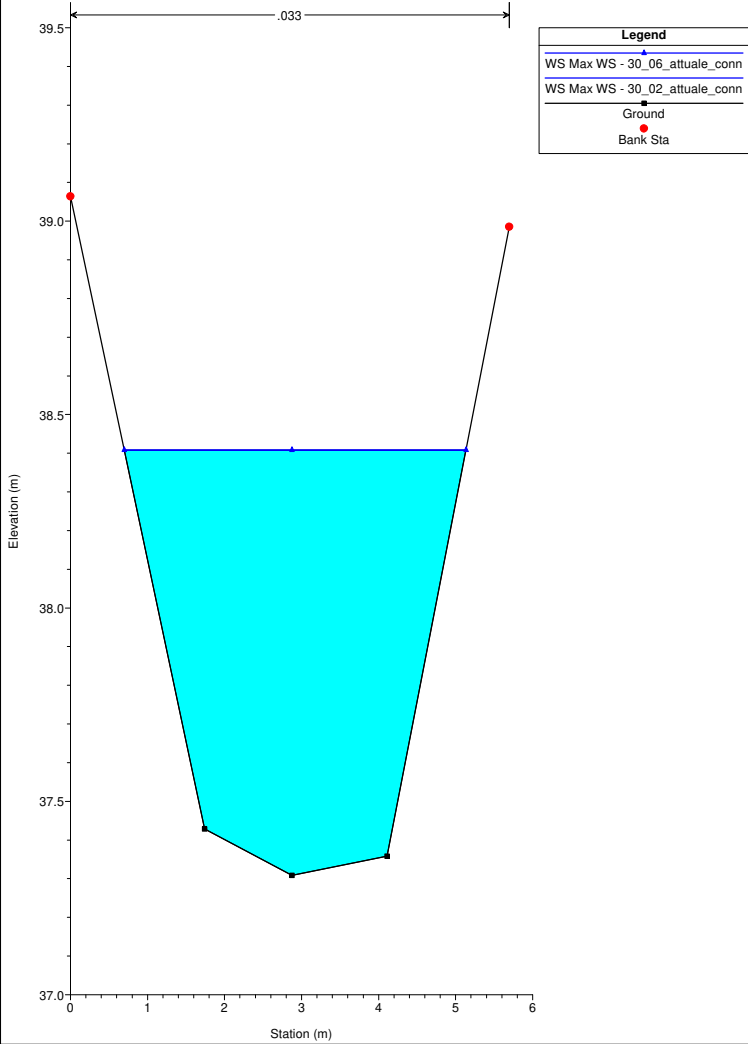
Interferenza_DEF_0523
RS = 47.2 Culv



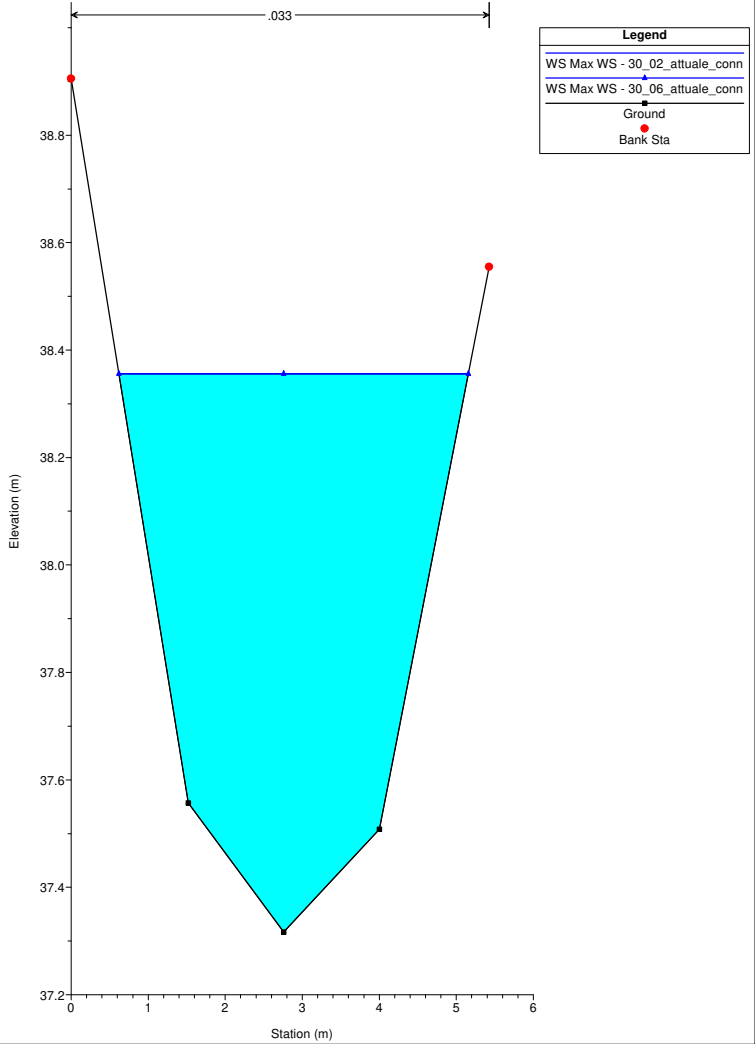
Interferenza_DEF_0523
RS = 47.1 CAN_0047A



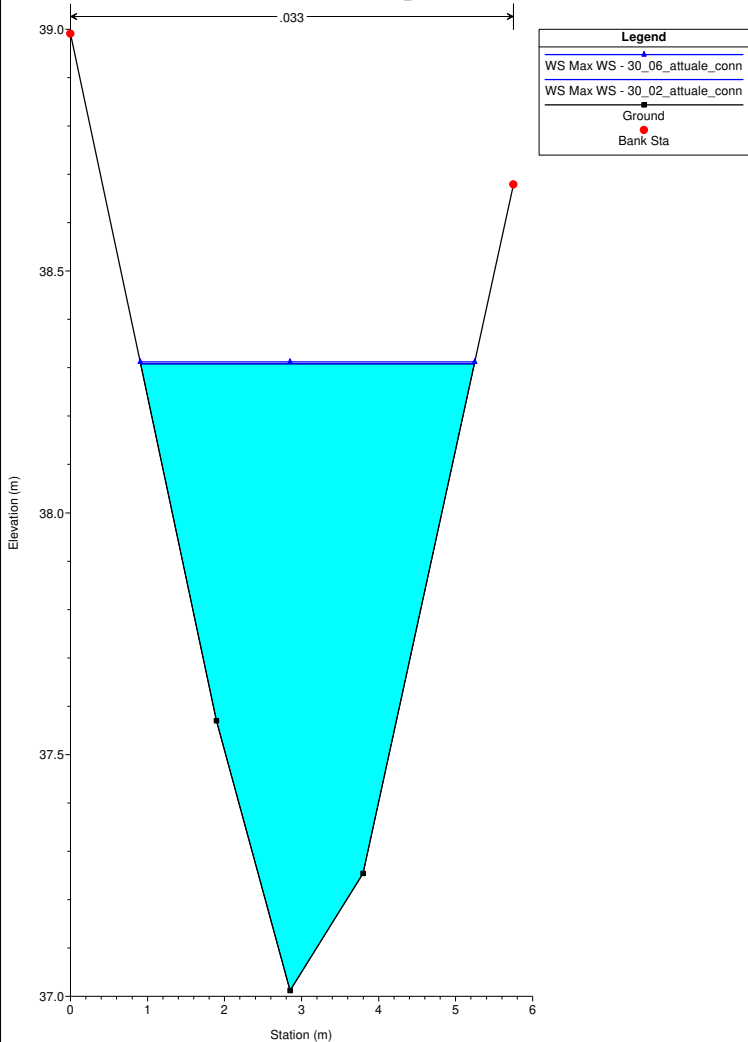
Interferenza_DEF_0523
RS = 46 CAN_0046



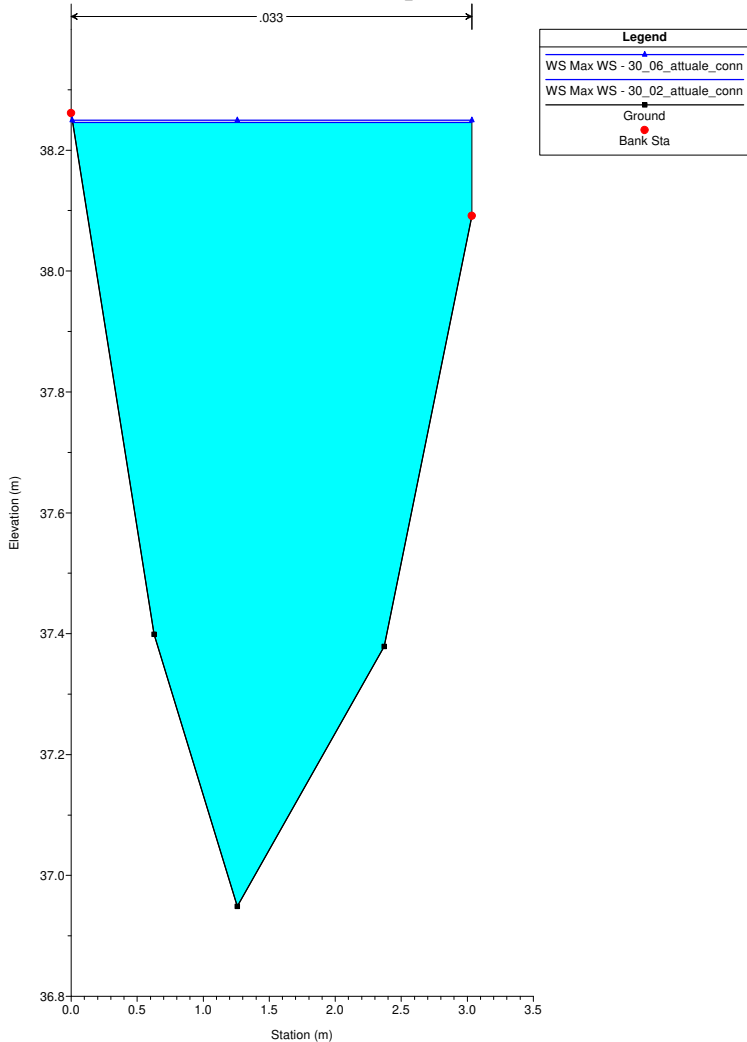
Interferenza_DEF_0523
RS = 45 CAN_0045



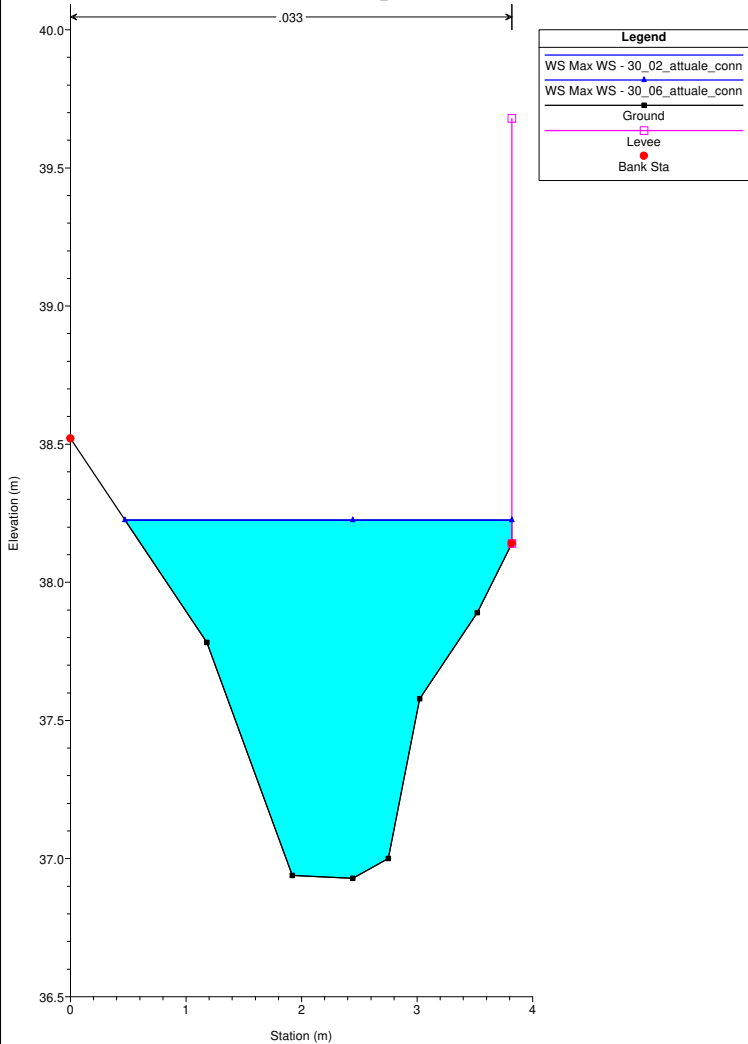
Interferenza_DEF_0523
RS = 44 CAN_0044



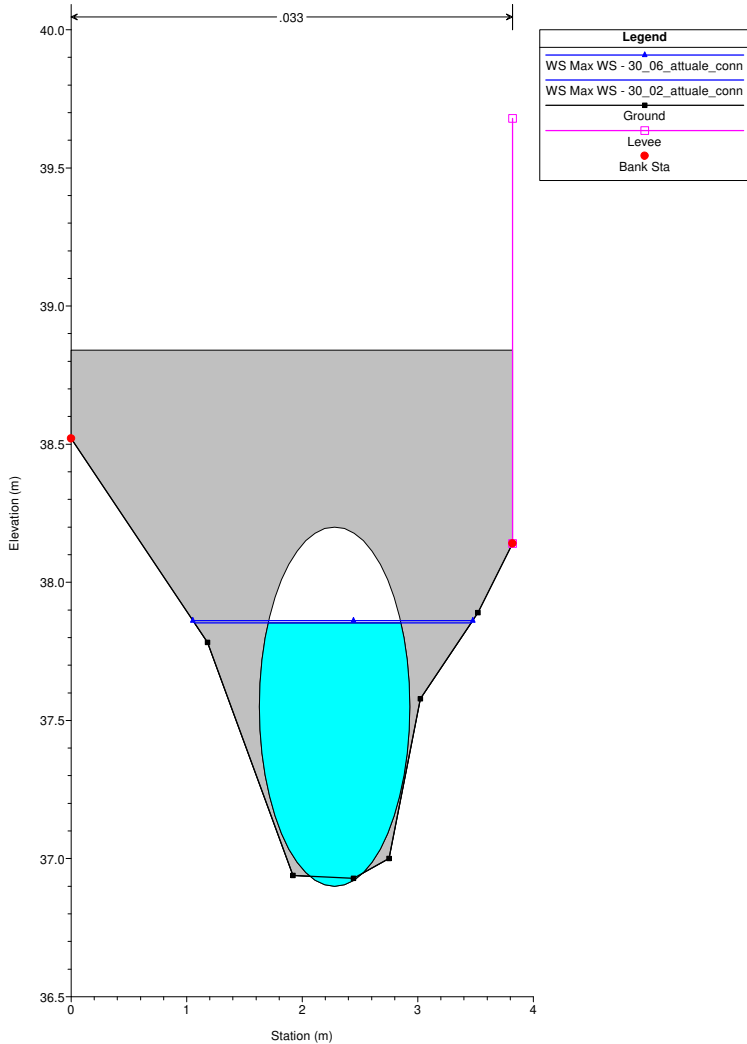
Interferenza_DEF_0523
RS = 43 CAN_0043



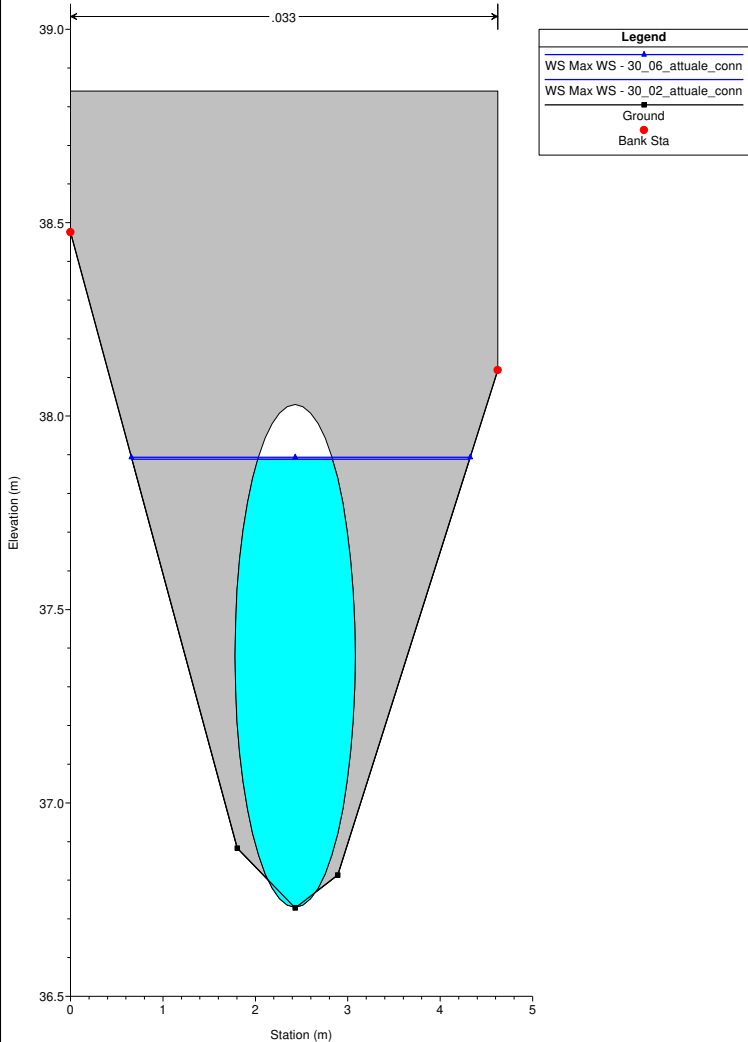
Interferenza_DEF_0523
RS = 40.3 CAN_0040C tombino



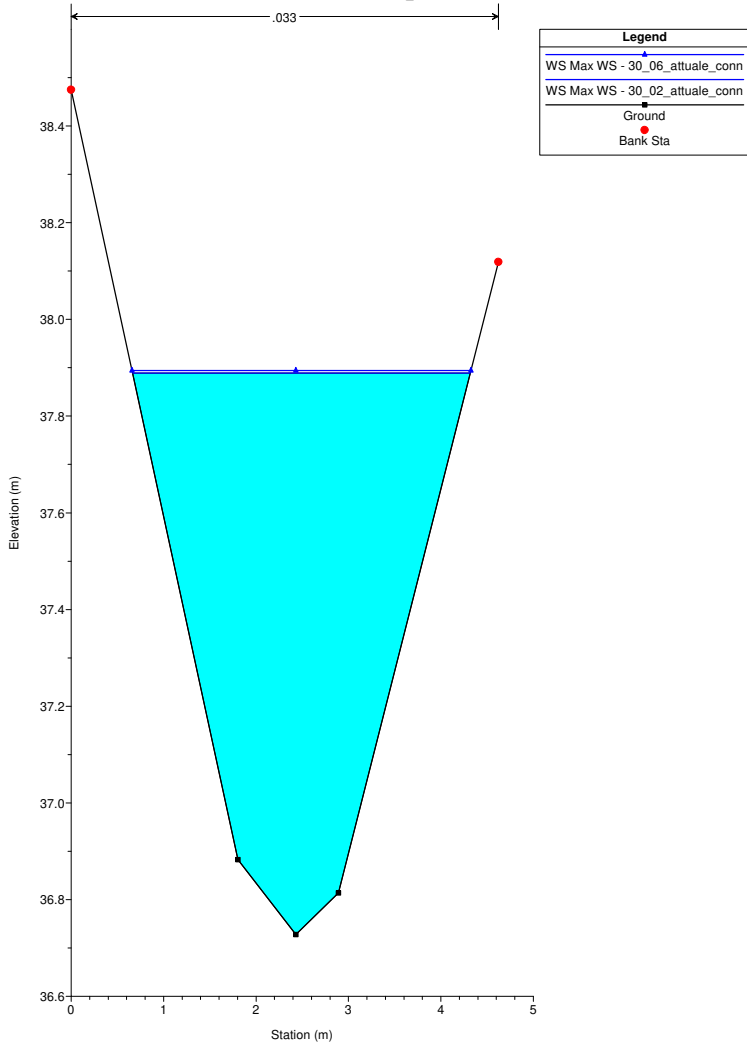
Interferenza_DEF_0523
RS = 40.2 Culv



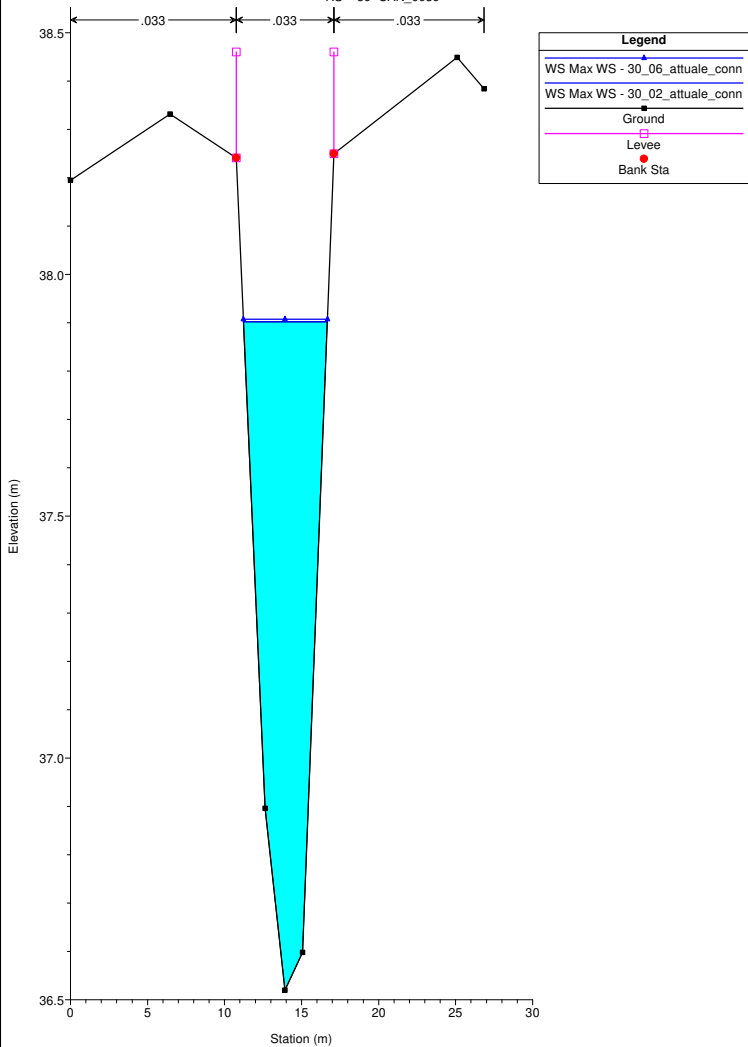
Interferenza_DEF_0523
RS = 40.2 Culv



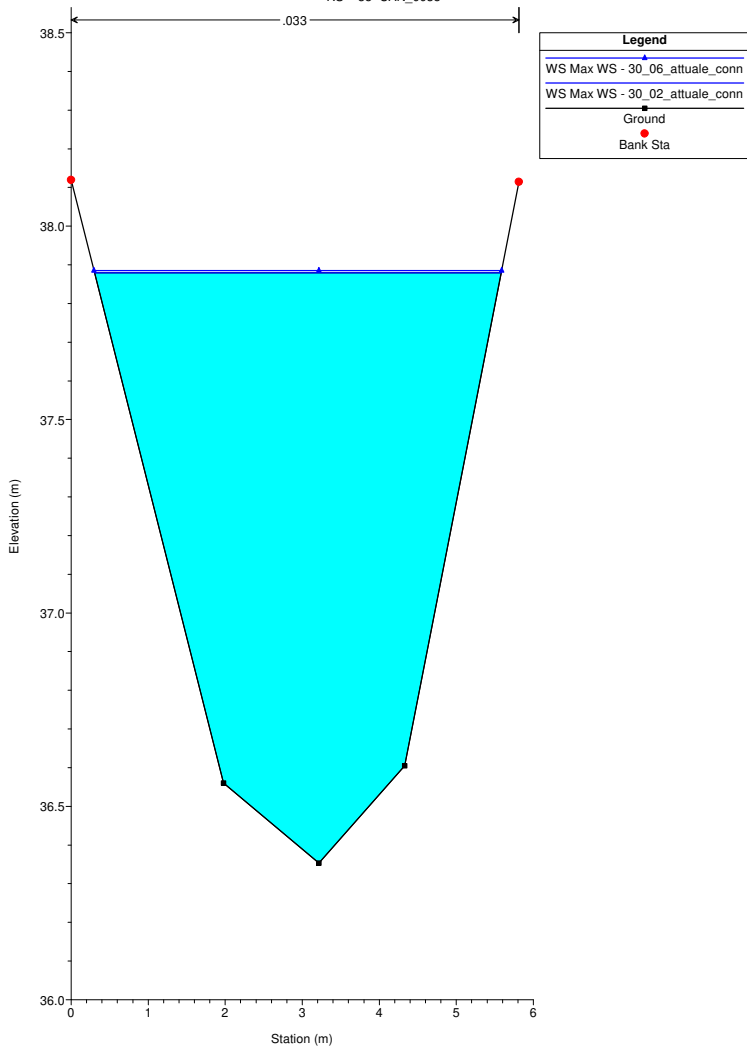
Interferenza_DEF_0523
RS = 40.1 CAN_0040A



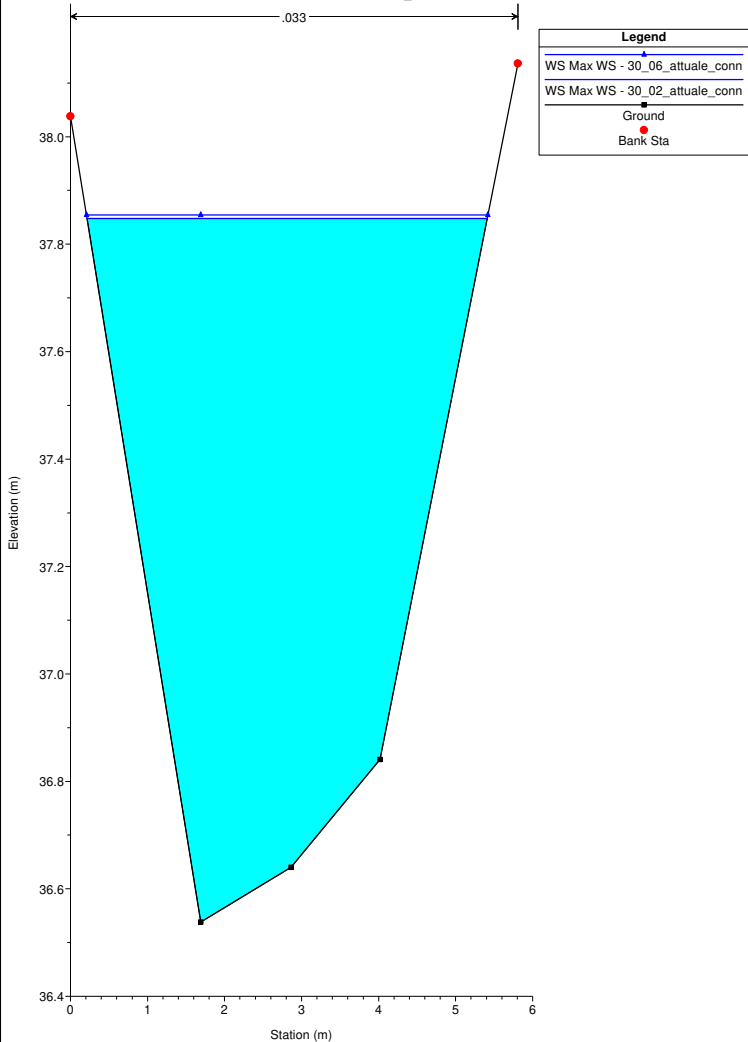
Interferenza_DEF_0523
RS = 39 CAN_0039



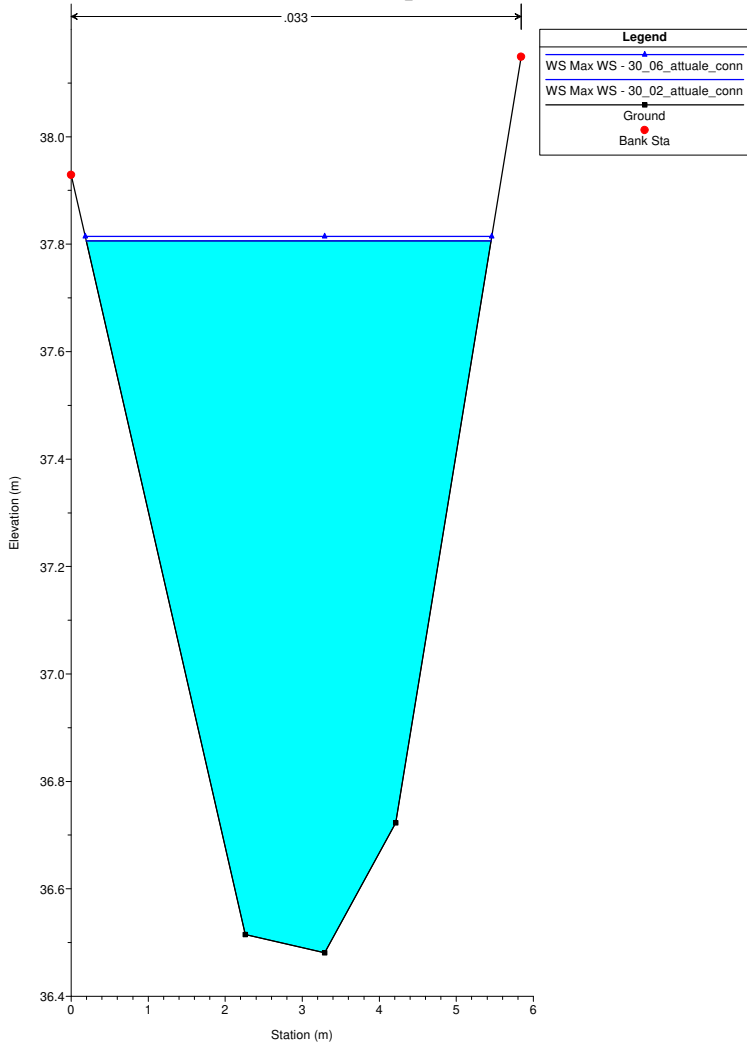
Interferenza_DEF_0523
RS = 38 CAN_0038



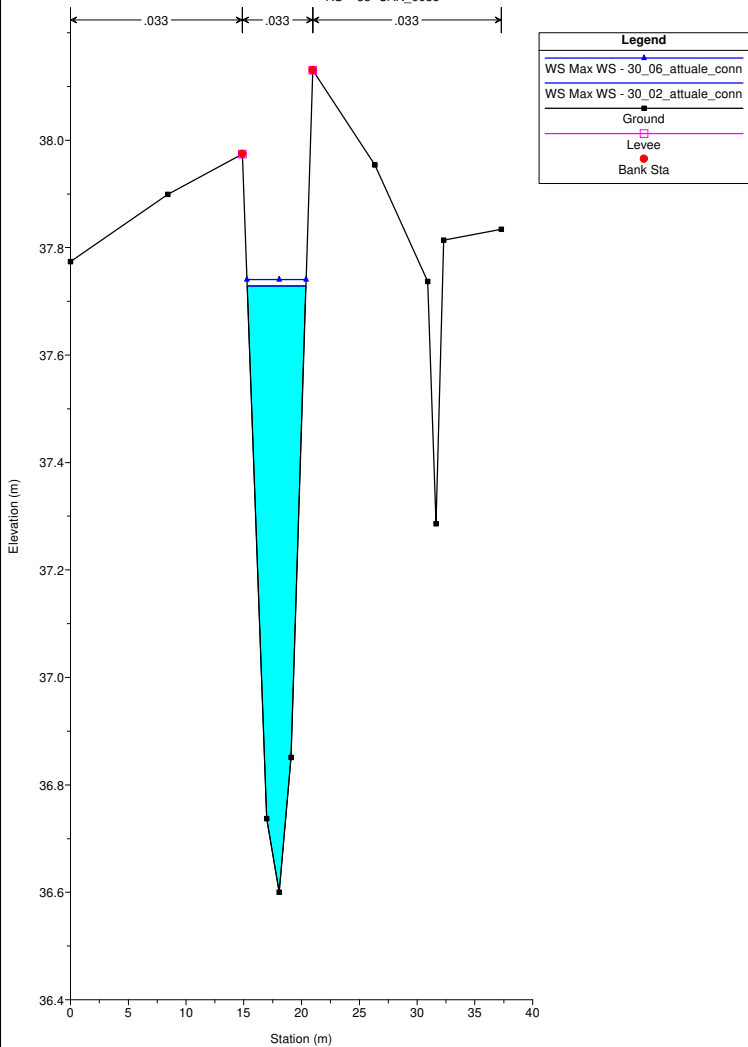
Interferenza_DEF_0523
RS = 37 CAN_0037



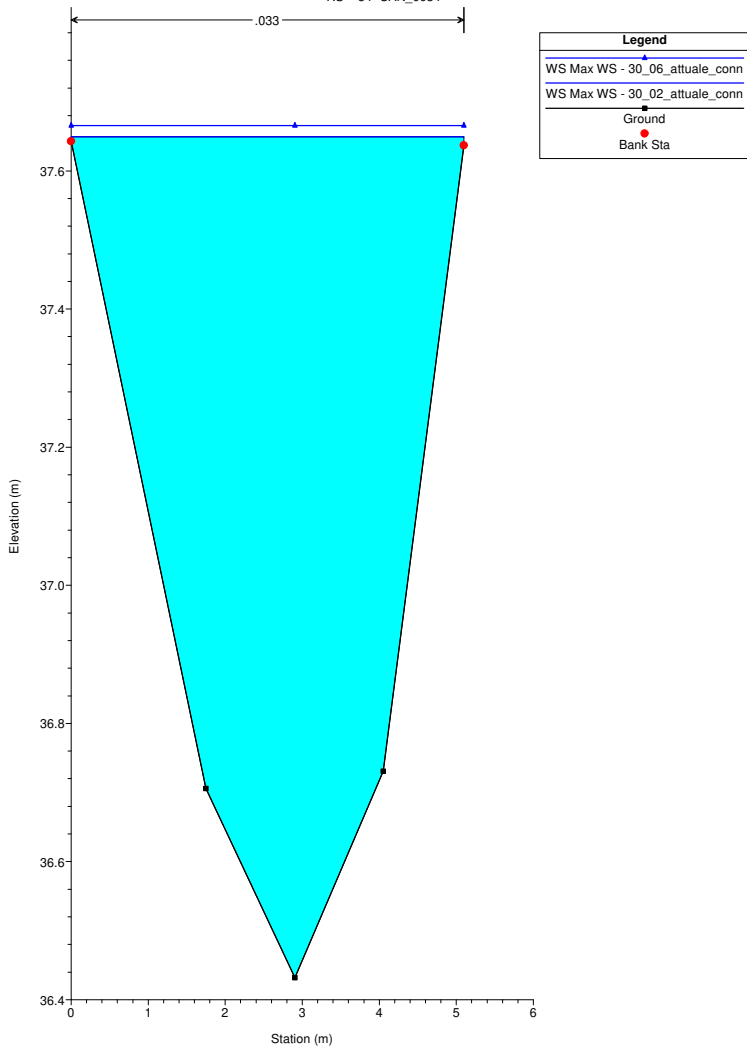
Interferenza_DEF_0523
RS = 36 CAN_0036



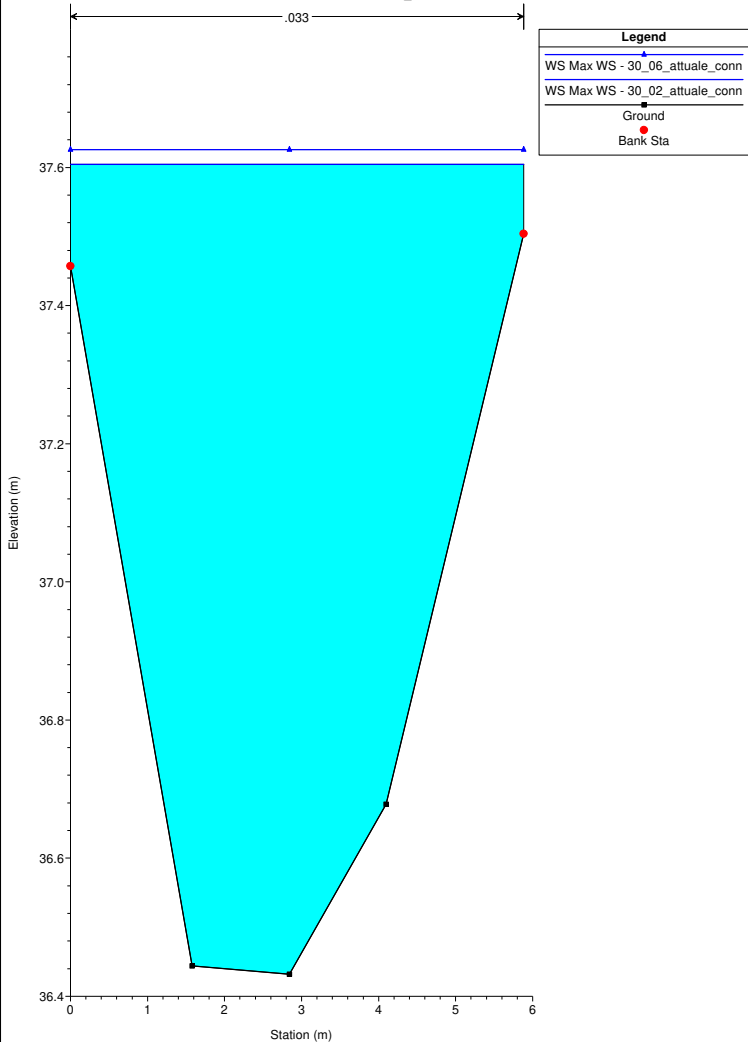
Interferenza_DEF_0523
RS = 35 CAN_0035



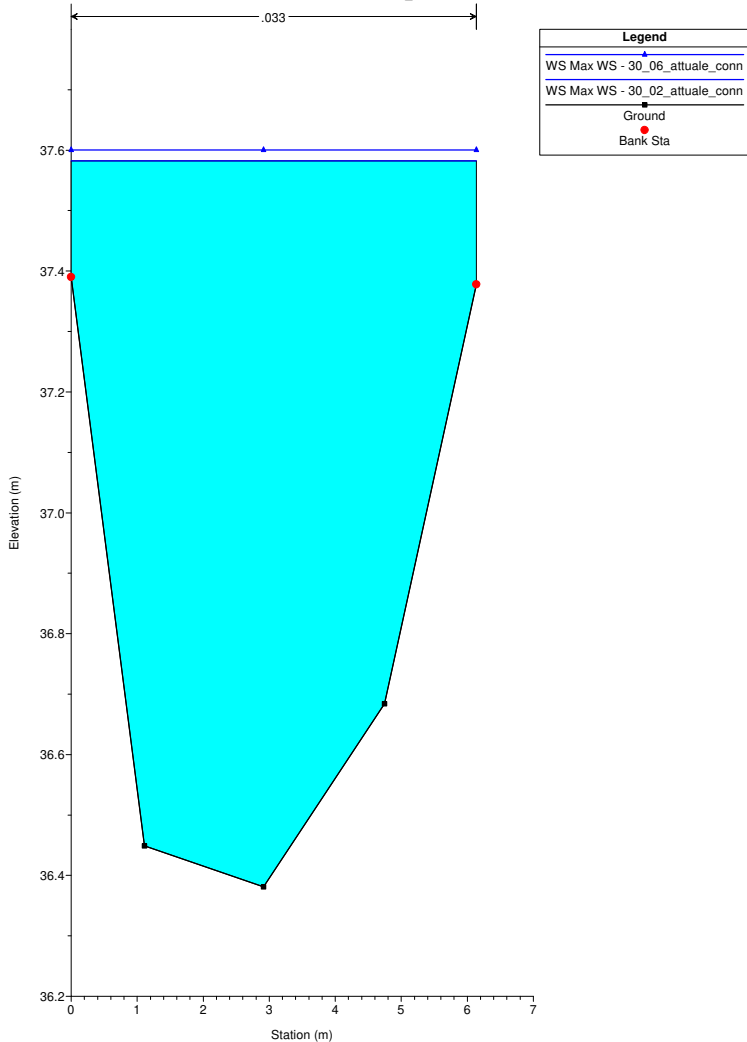
Interferenza_DEF_0523
RS = 34 CAN_0034



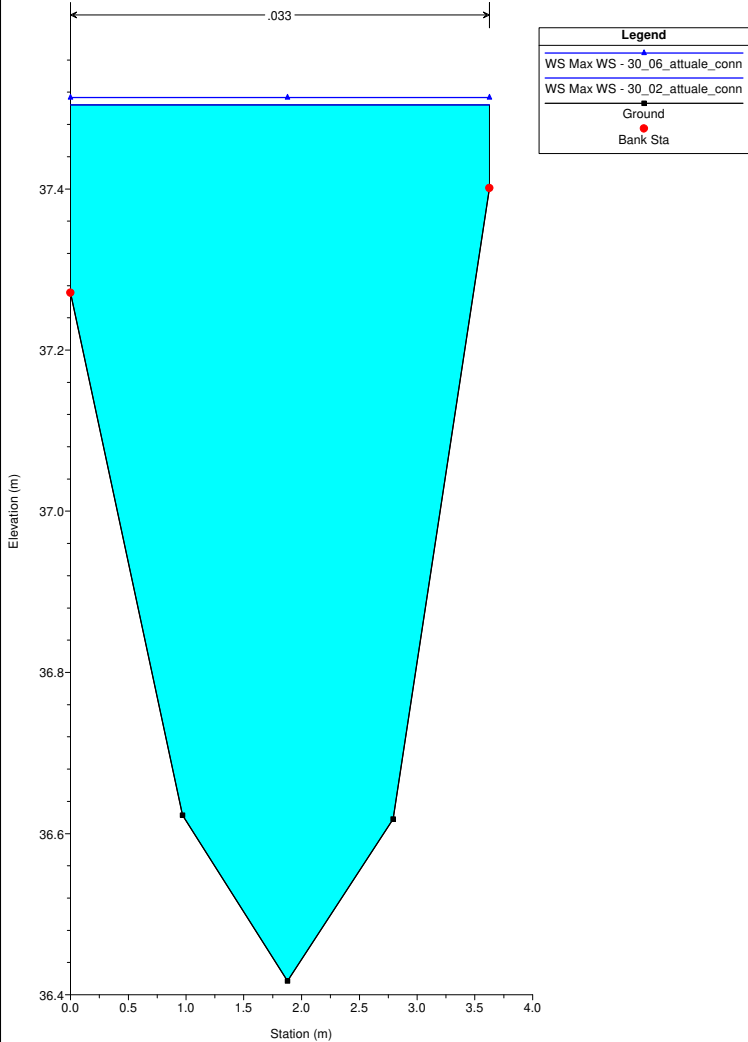
Interferenza_DEF_0523
RS = 33 CAN_0033



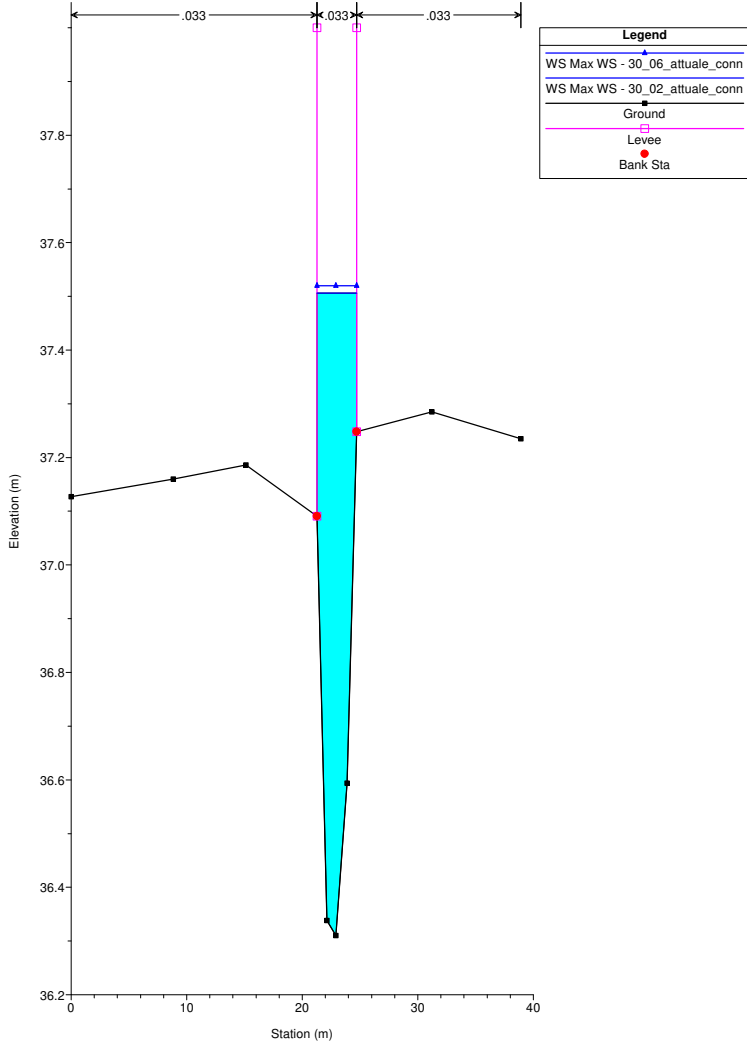
Interferenza_DEF_0523
RS = 32 CAN_0032



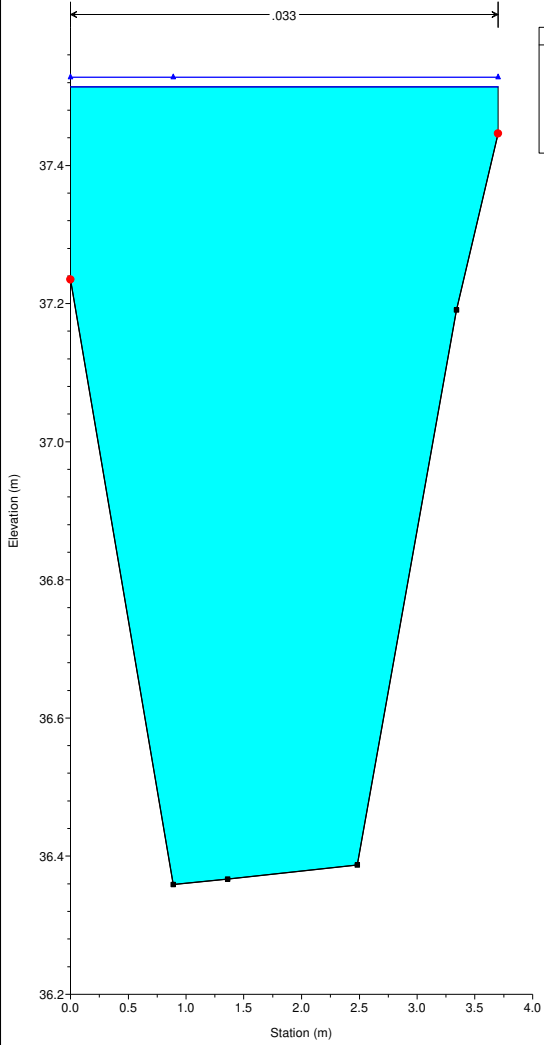
Interferenza_DEF_0523
RS = 31 CAN_0031



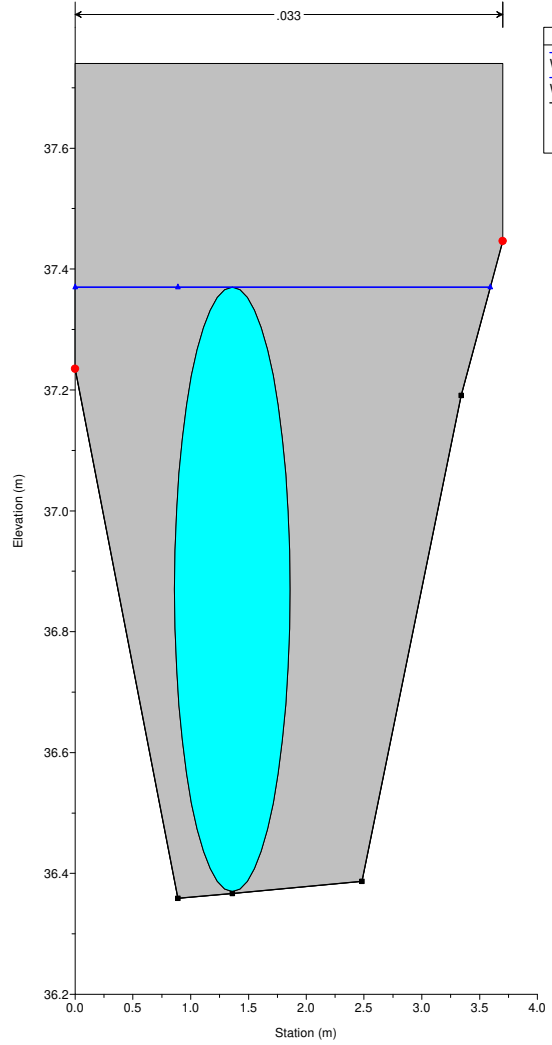
Interferenza_DEF_0523
RS = 30 CAN_0030



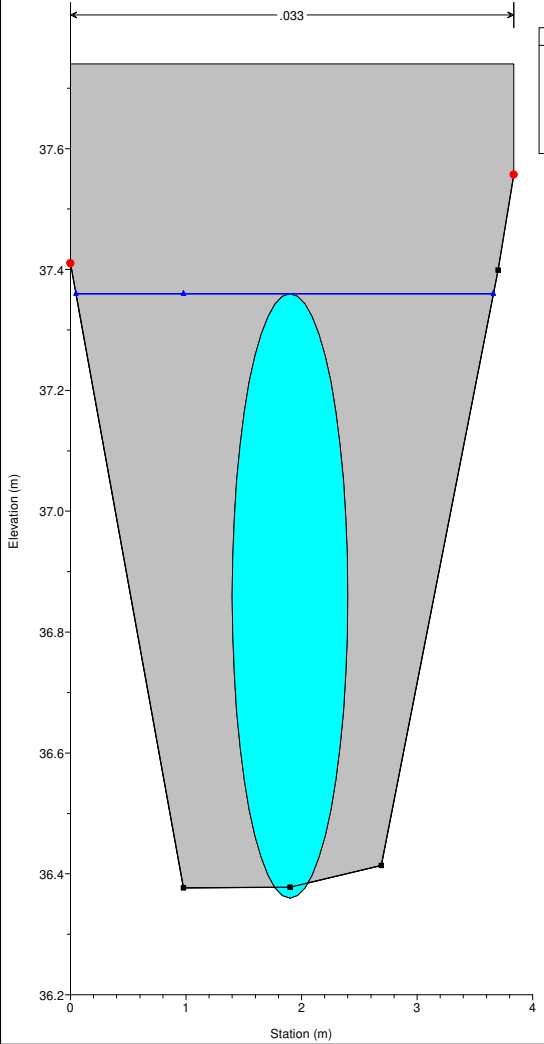
Interferenza_DEF_0523
RS = 27.3 CAN_0027C tombino



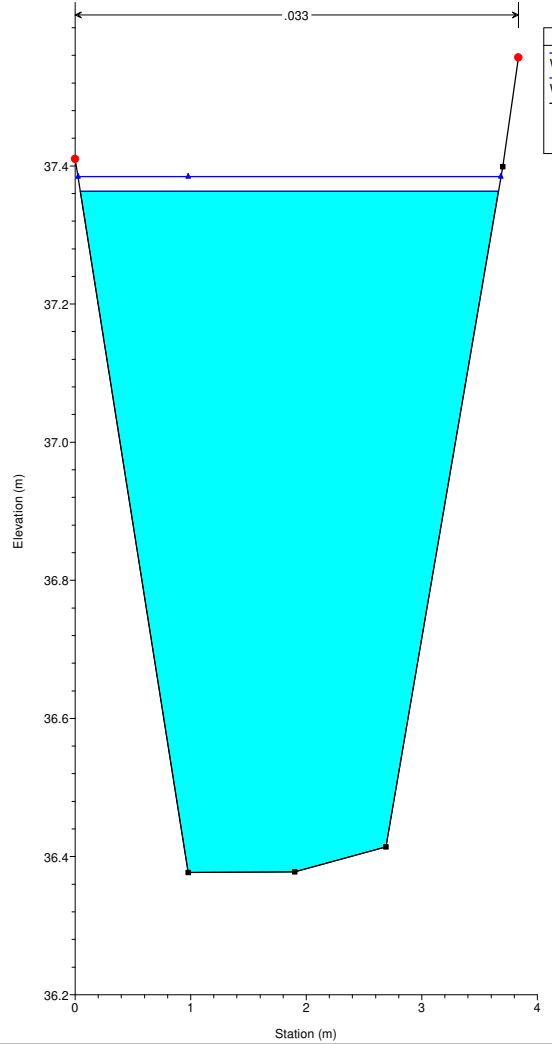
Interferenza_DEF_0523
RS = 27.2 Culv



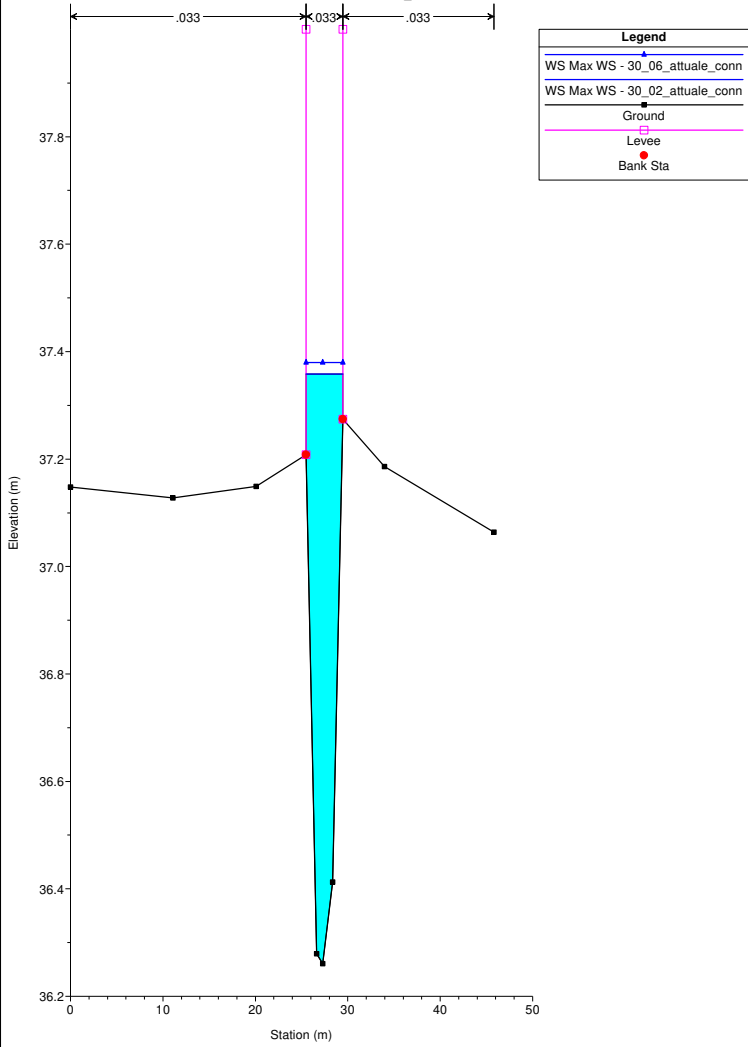
Interferenza_DEF_0523
RS = 27.2 Culv



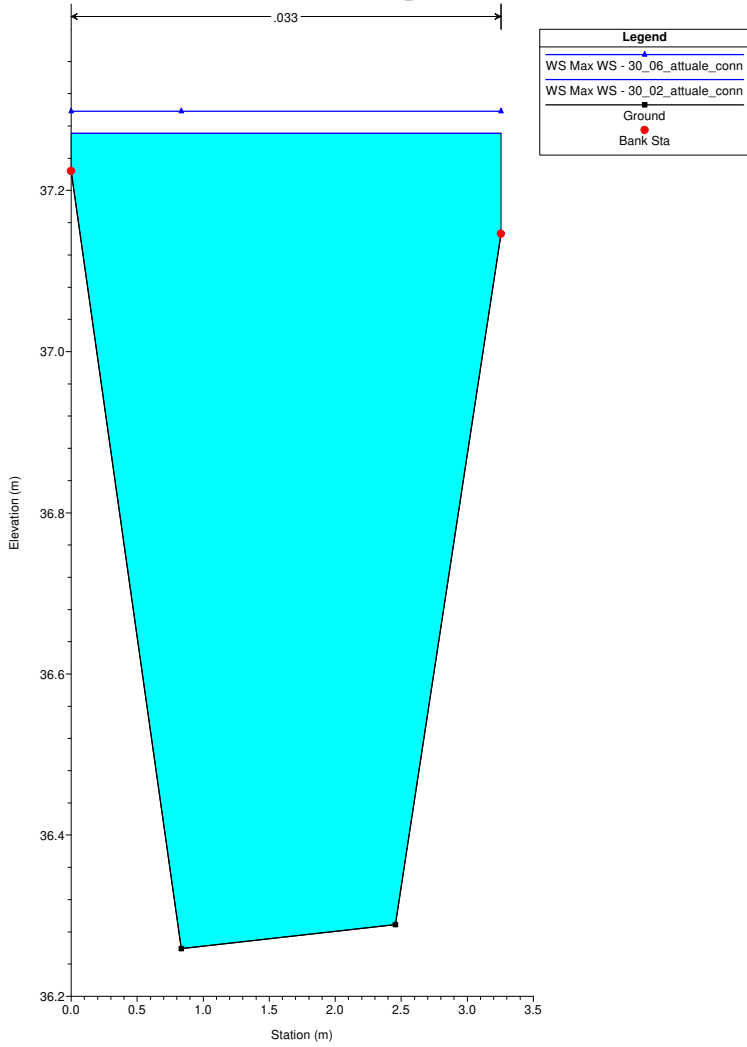
Interferenza_DEF_0523
RS = 27.1 CAN_0027A



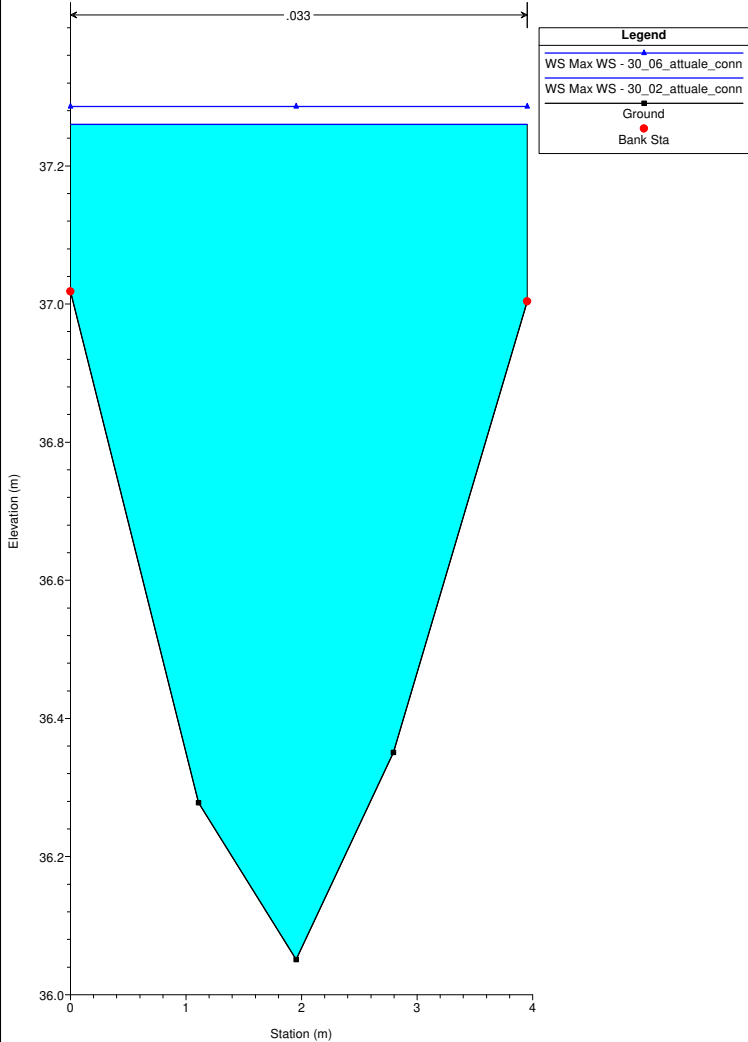
Interferenza_DEF_0523
RS = 26 CAN_0026



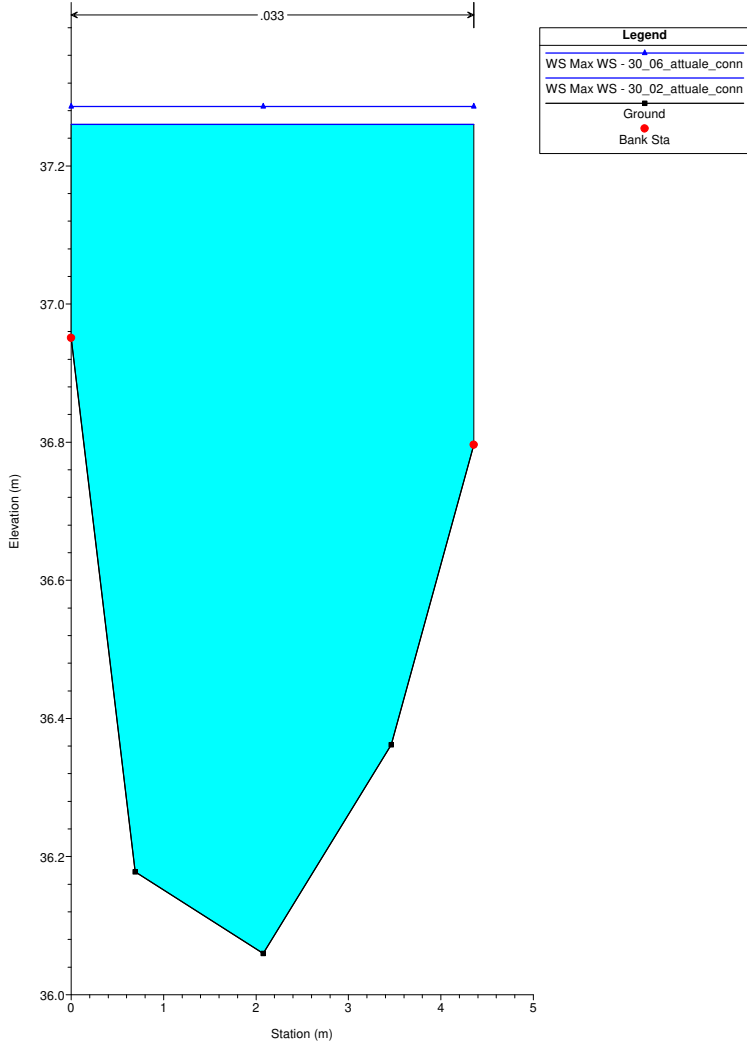
Interferenza_DEF_0523
RS = 25 CAN_0025



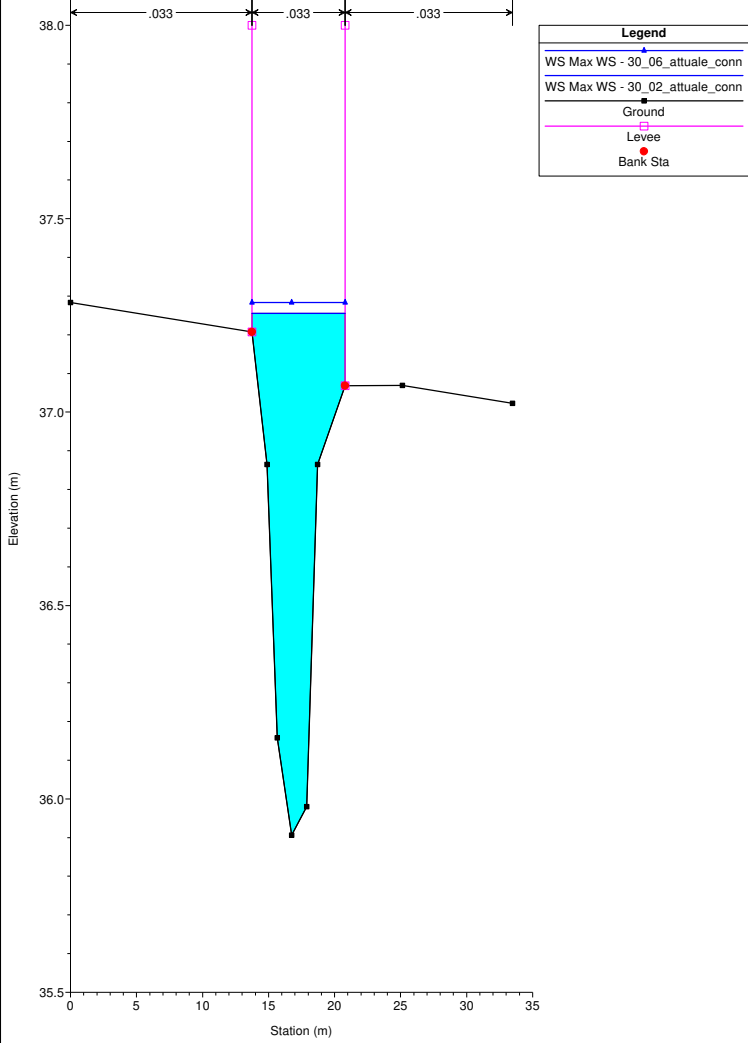
Interferenza_DEF_0523
RS = 24 CAN_0024



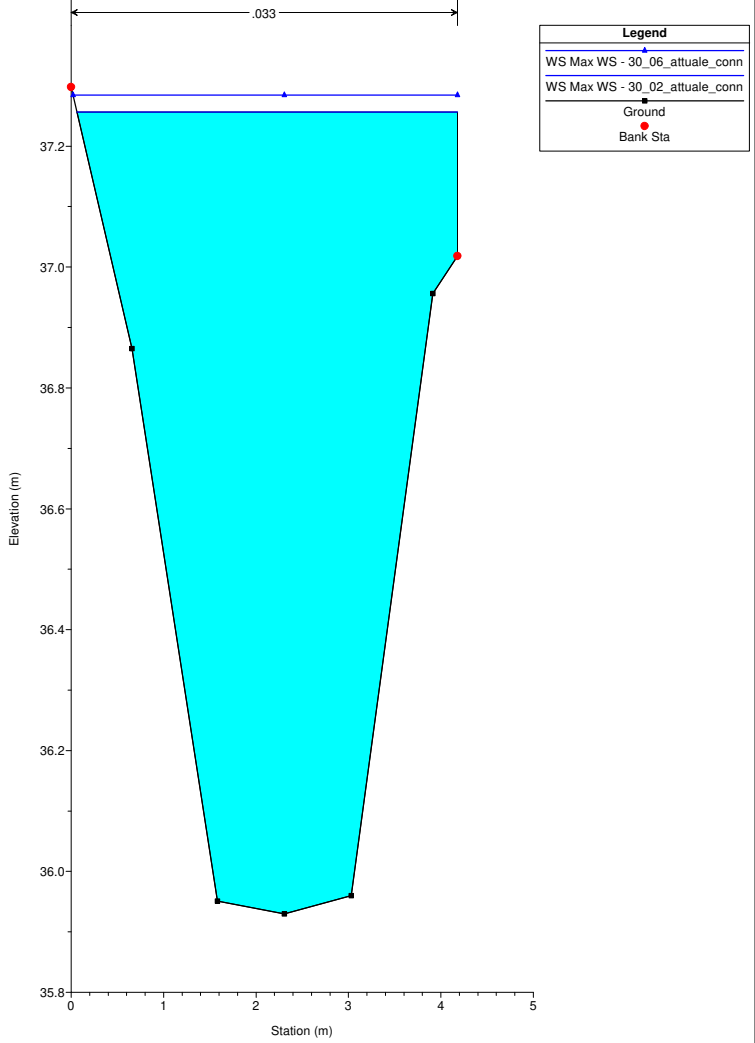
Interferenza_DEF_0523
RS = 23 CAN_0023



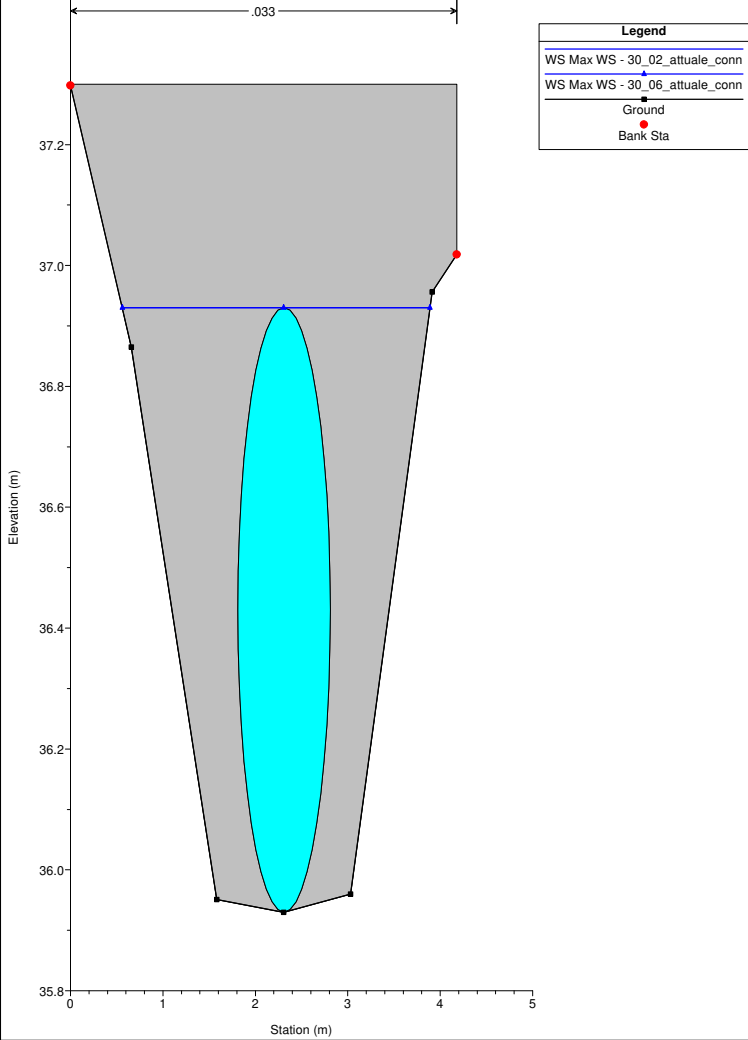
Interferenza_DEF_0523
RS = 22 CAN_0022



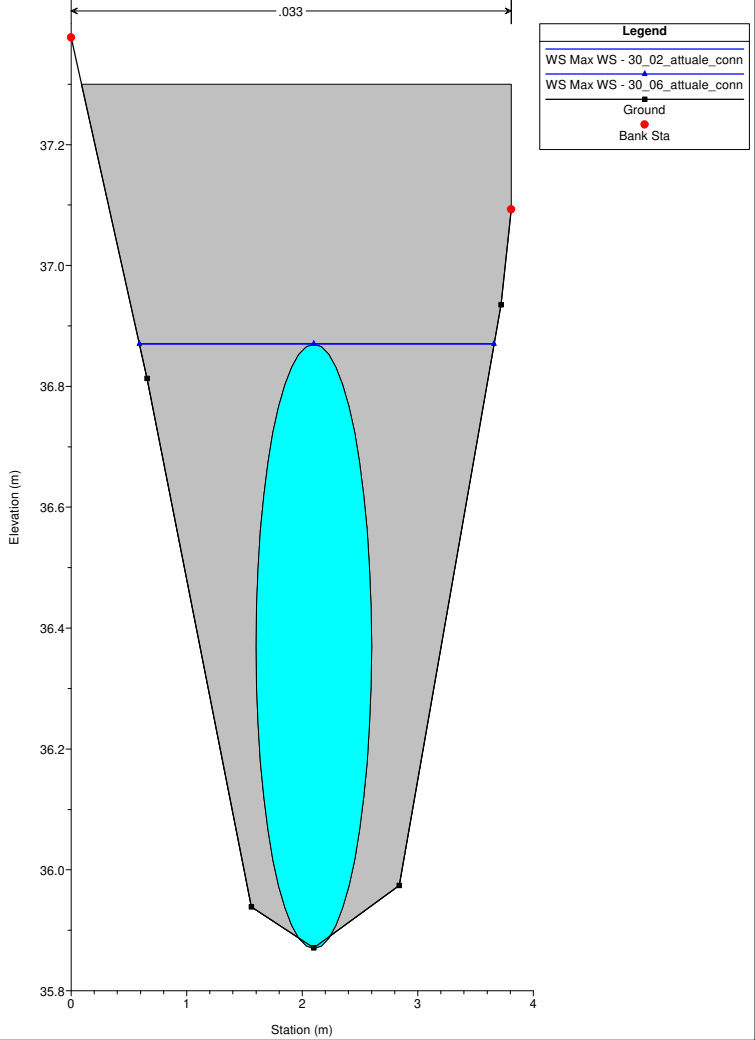
Interferenza_DEF_0523
RS = 19.3 CAN_0019C tombino



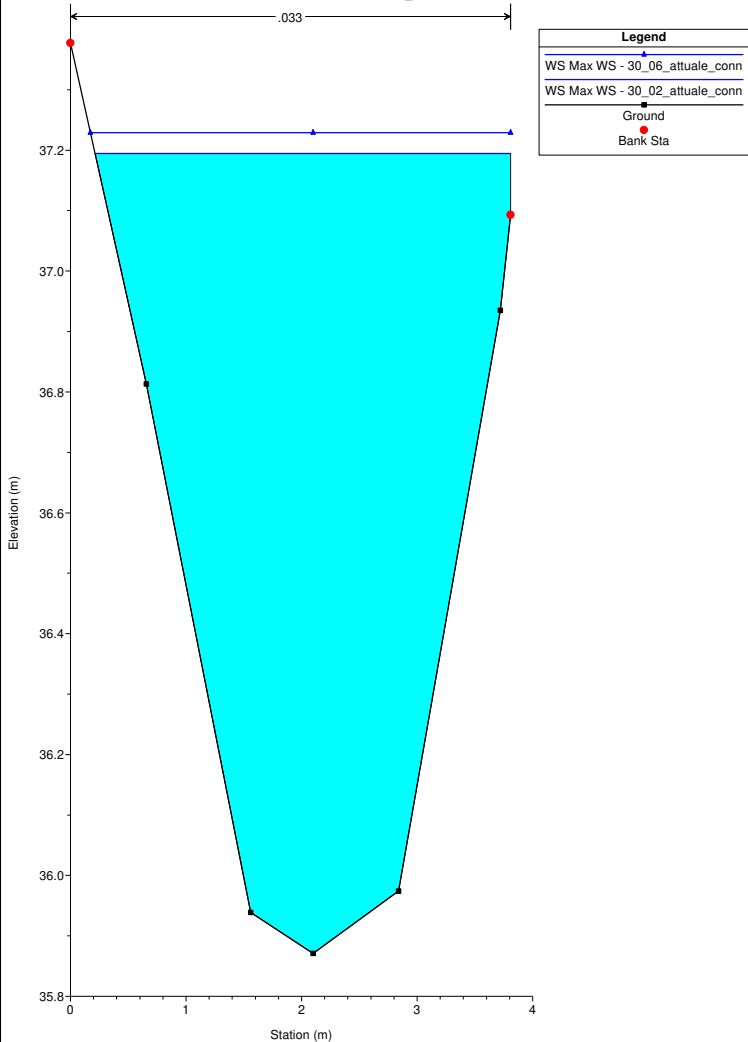
Interferenza_DEF_0523
RS = 19.2 Culv



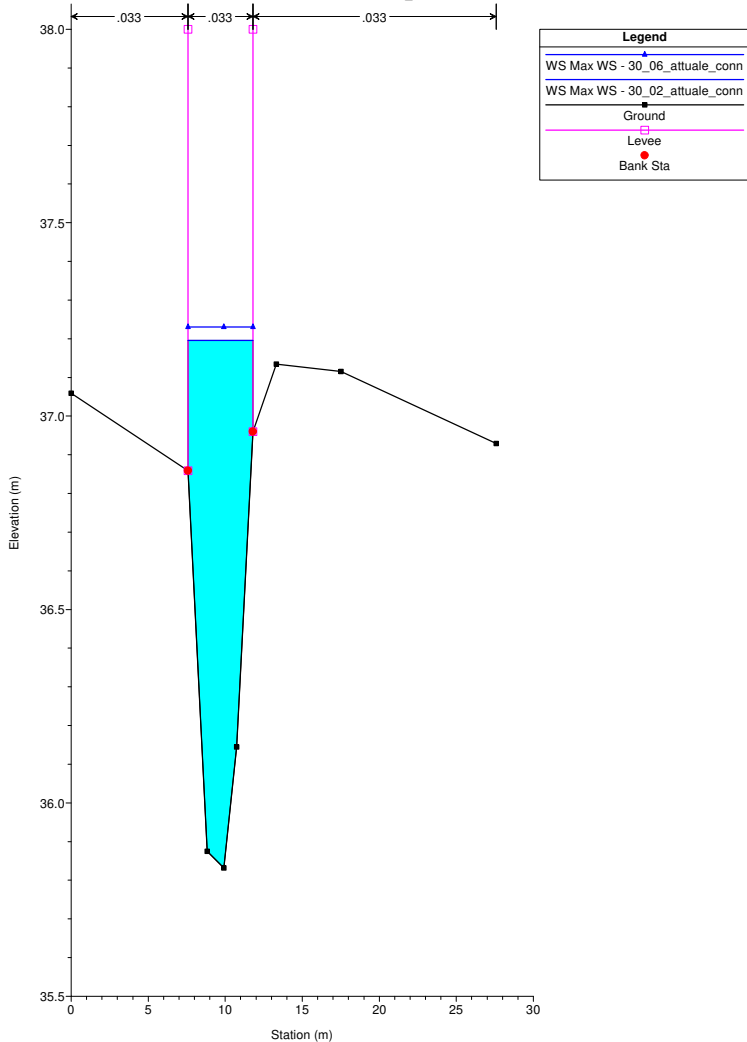
Interferenza_DEF_0523
RS = 19.2 Culv



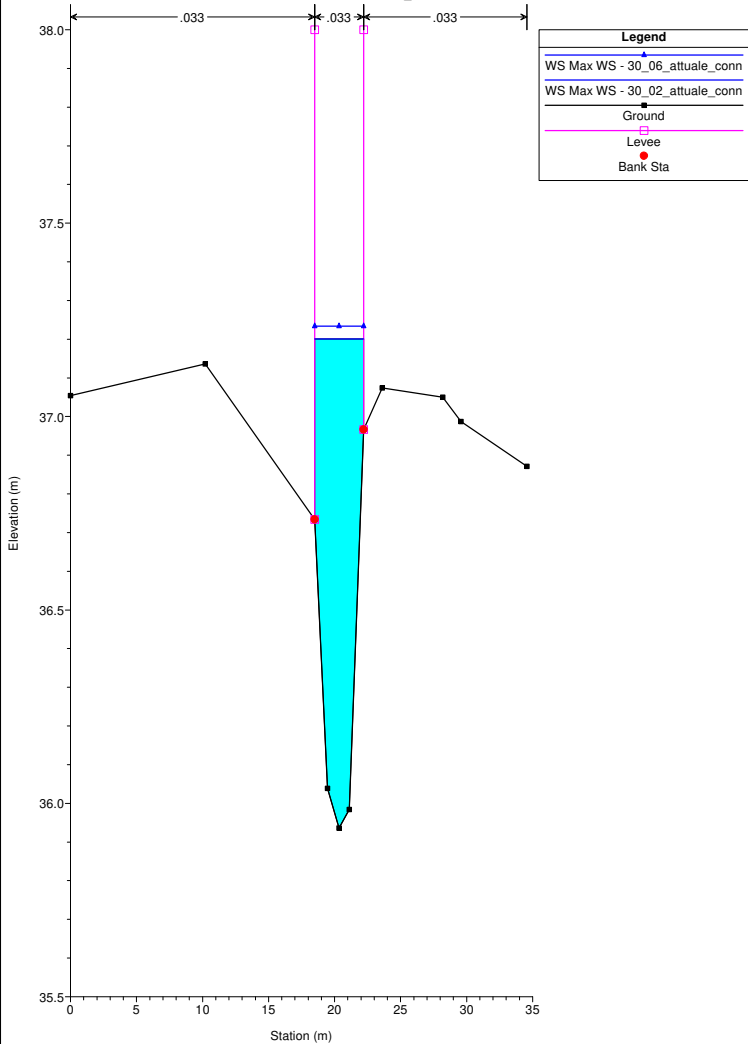
Interferenza_DEF_0523
RS = 19.1 CAN_0019A



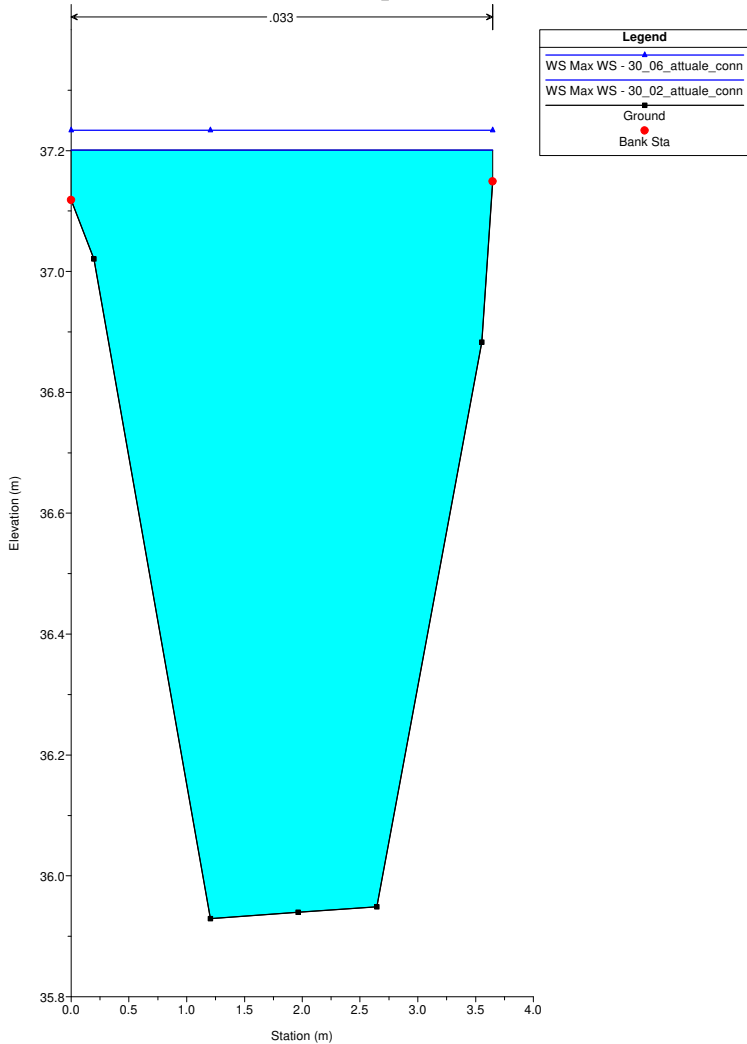
Interferenza_DEF_0523
RS = 18 CAN_0018



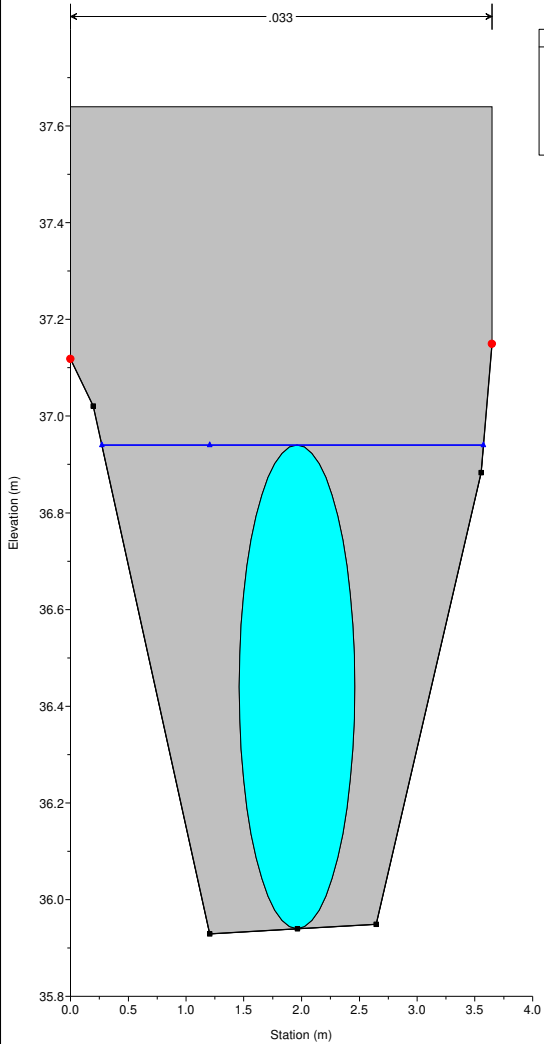
Interferenza_DEF_0523
RS = 17 CAN_0017



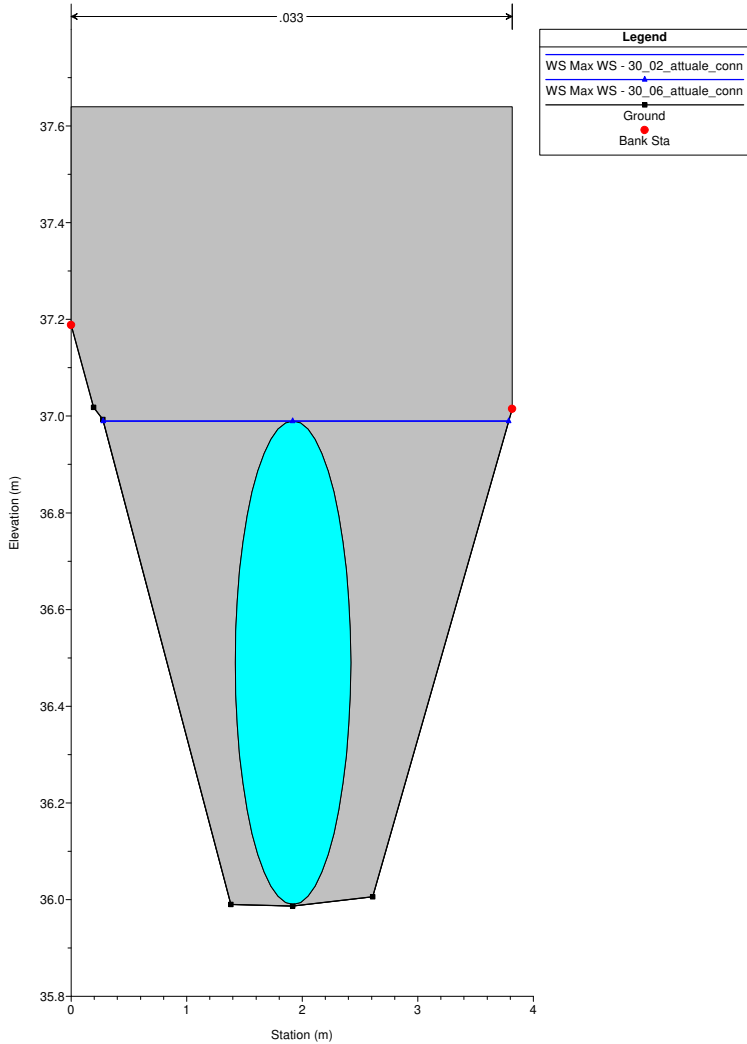
Interferenza_DEF_0523
RS = 14.3 CAN_0014C tombino



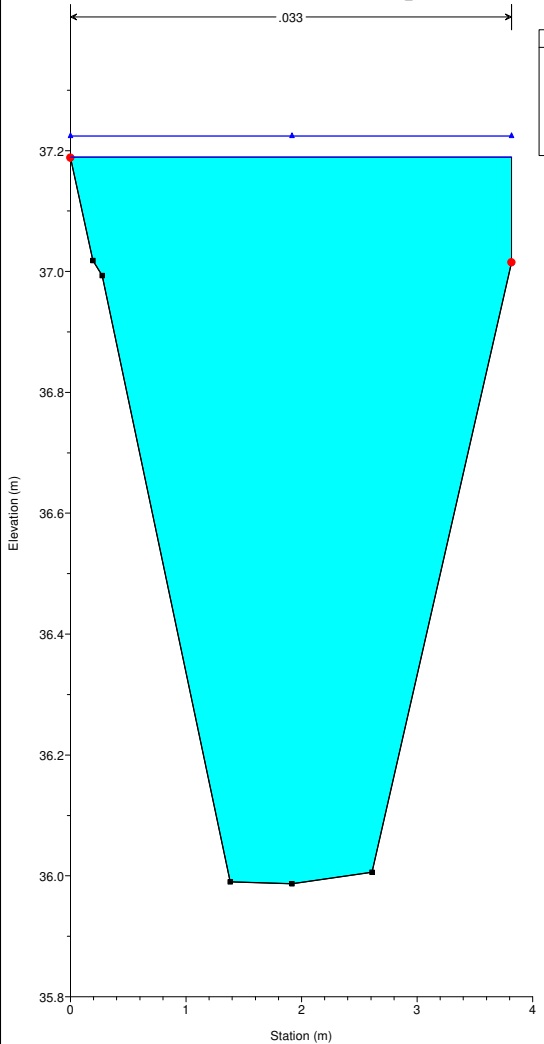
Interferenza_DEF_0523
RS = 14.2 Culv



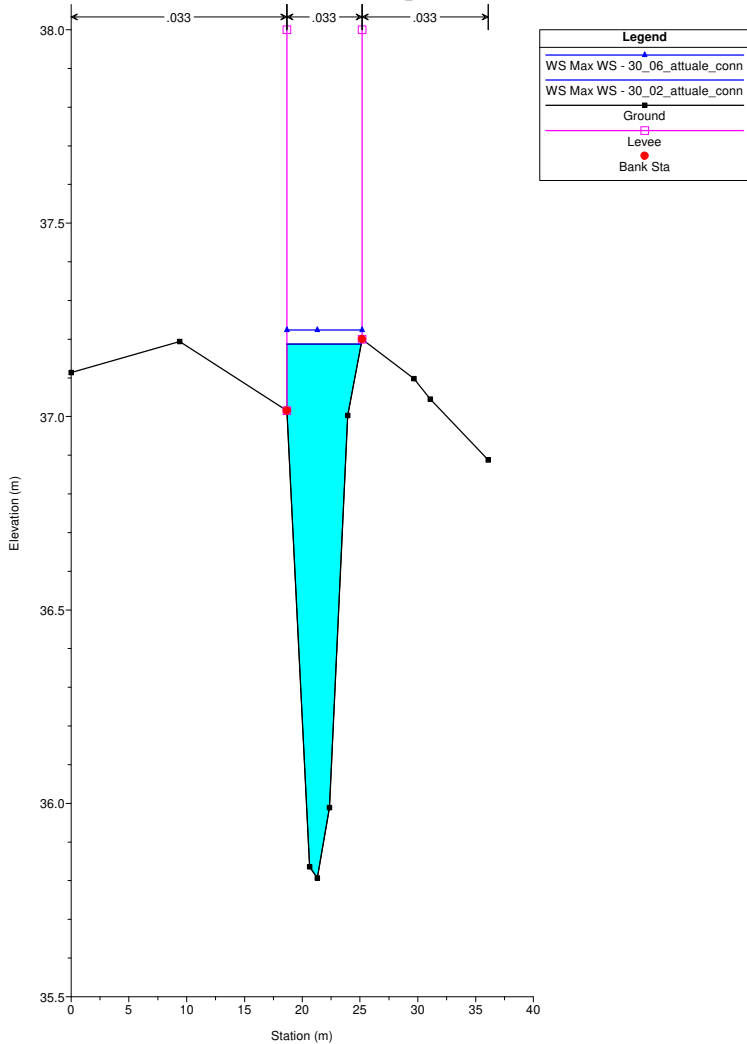
Interferenza_DEF_0523
RS = 14.2 Culv



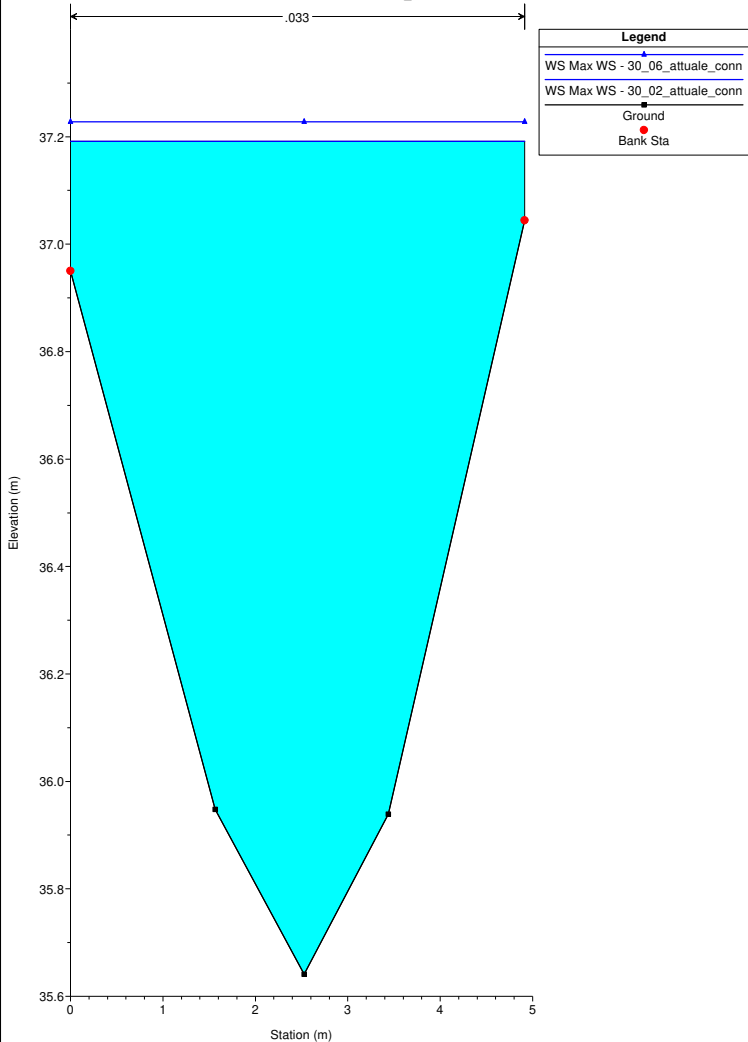
Interferenza_DEF_0523
RS = 14.1 CAN_0014A



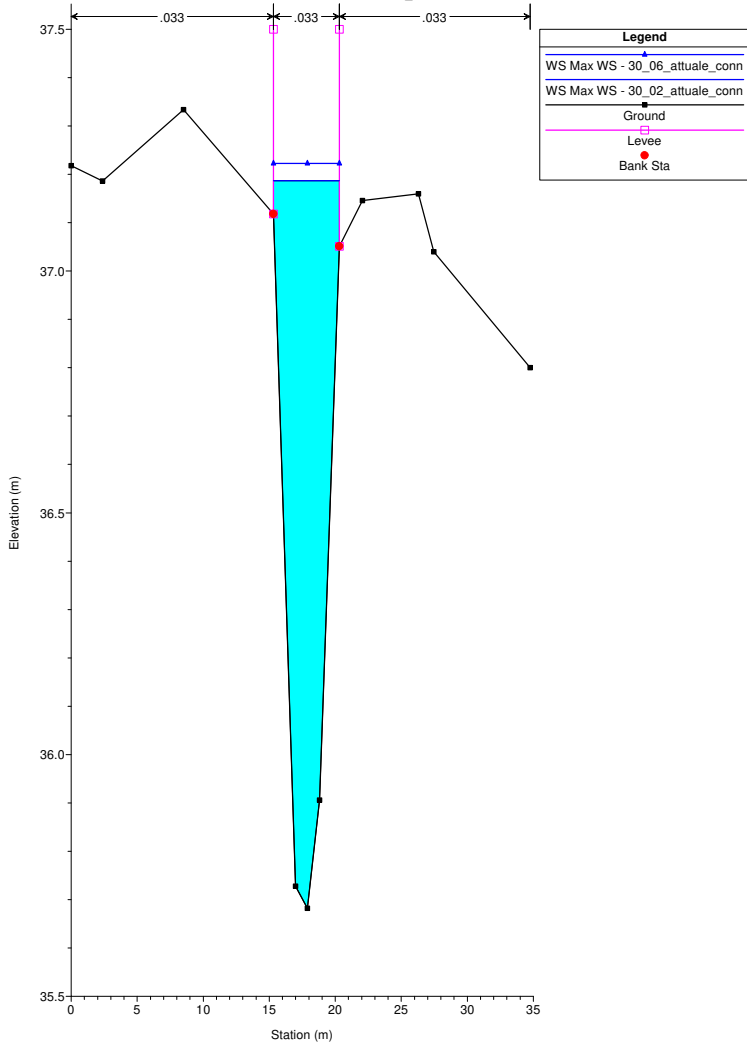
Interferenza_DEF_0523
RS = 13 CAN_0013



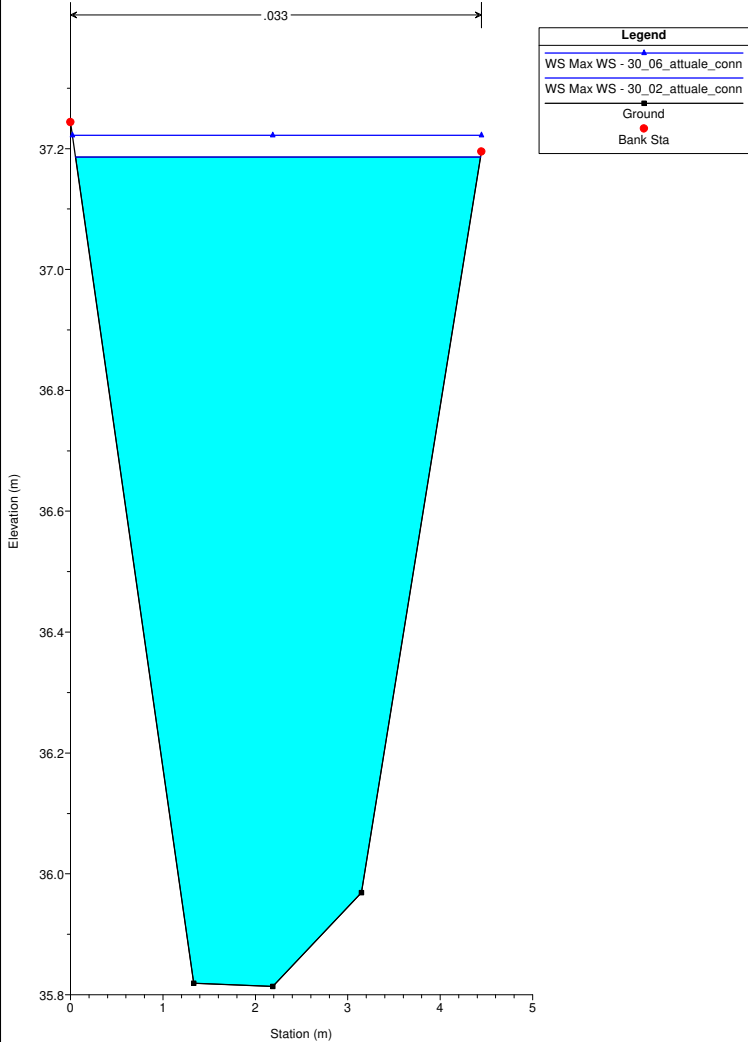
Interferenza_DEF_0523
RS = 12 CAN_0012



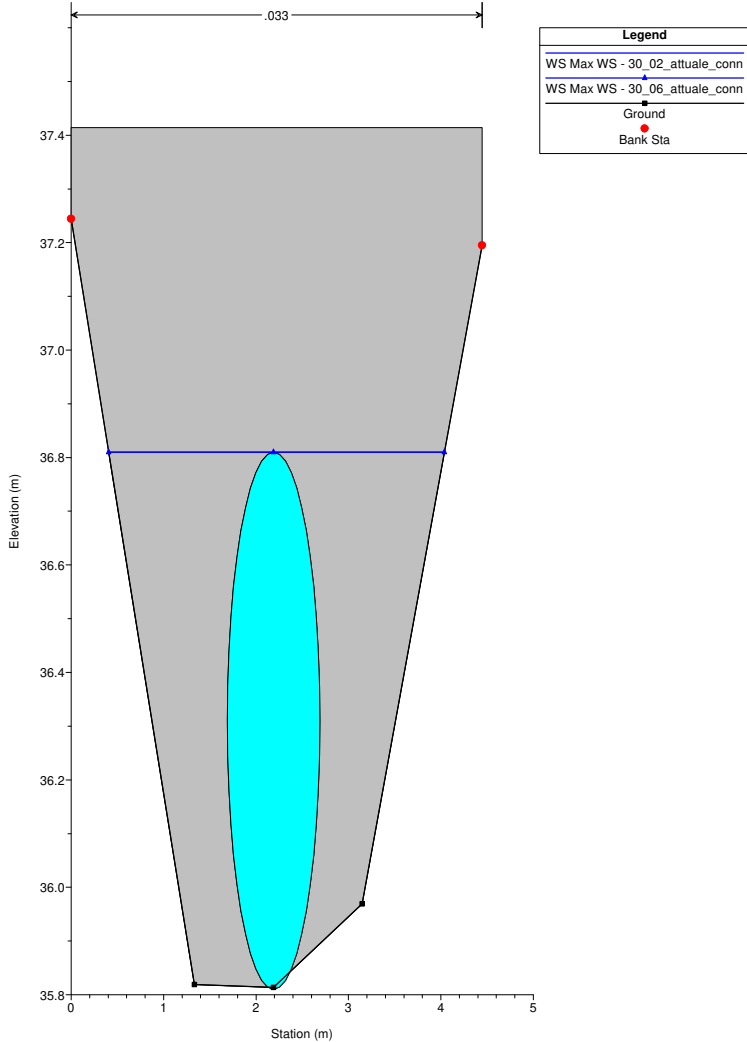
Interferenza_DEF_0523
RS = 11 CAN_0011



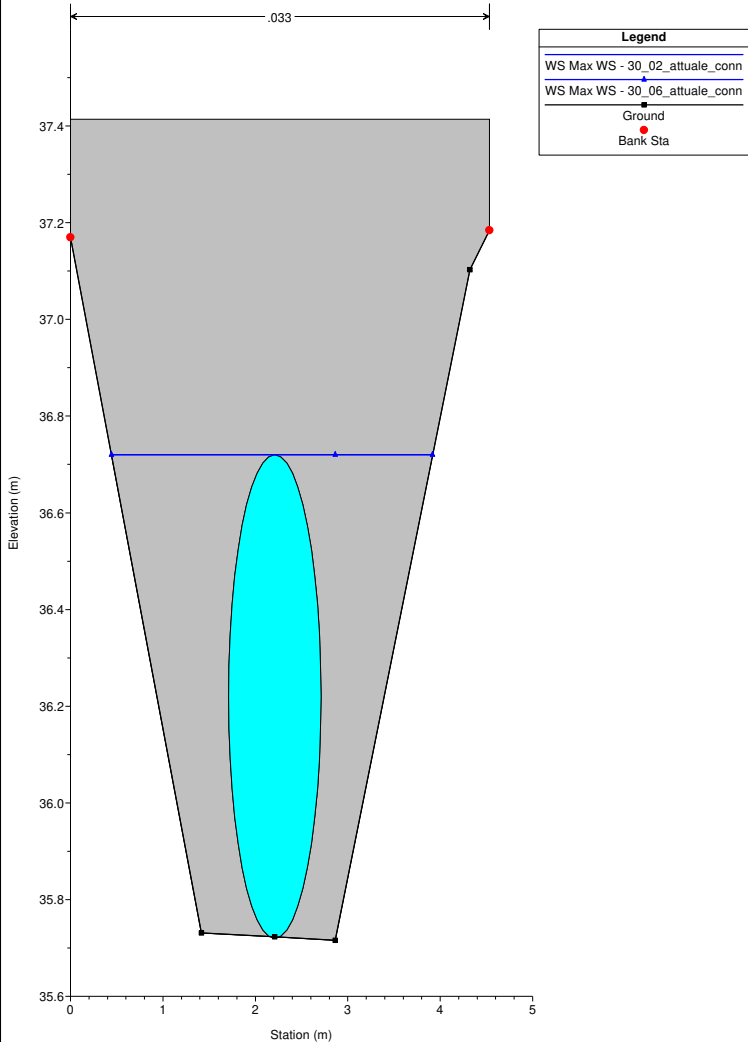
Interferenza_DEF_0523
RS = 8.3 CAN_0008C tombino



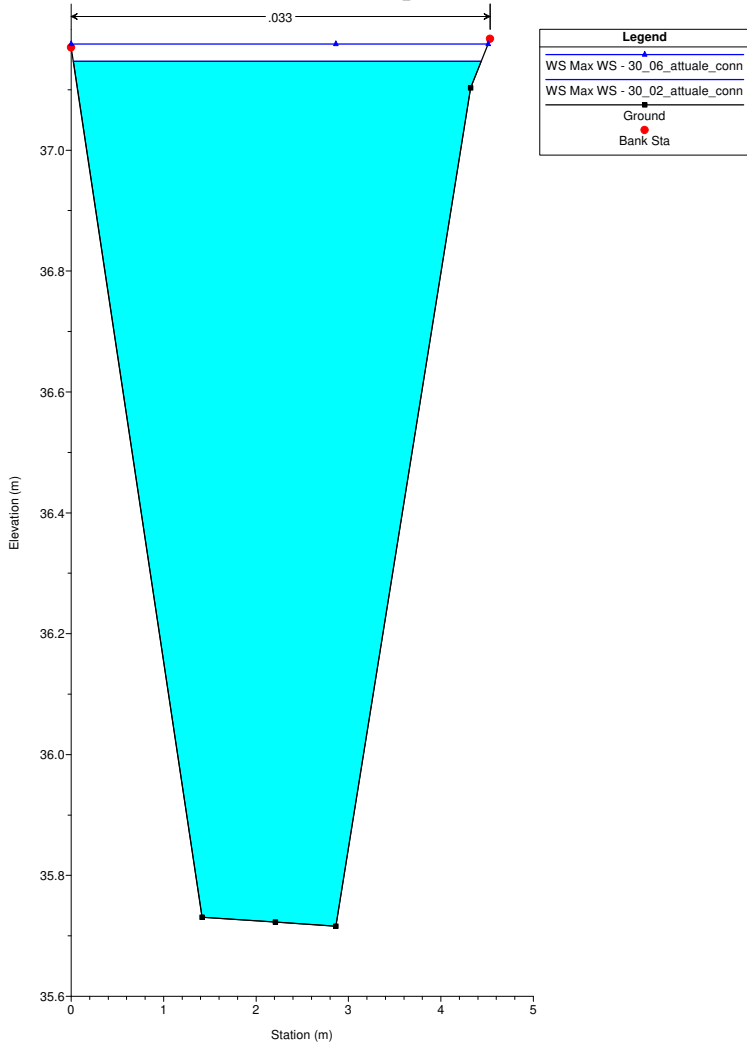
Interferenza_DEF_0523
RS = 8.2 Culv



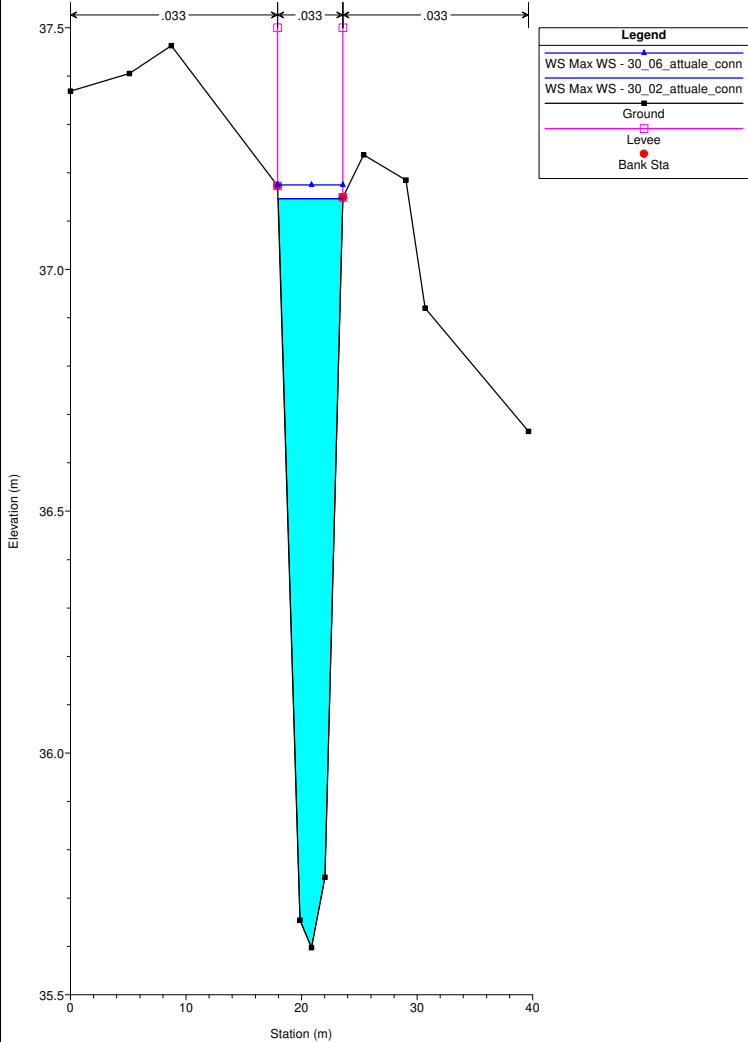
Interferenza_DEF_0523
RS = 8.2 Culv



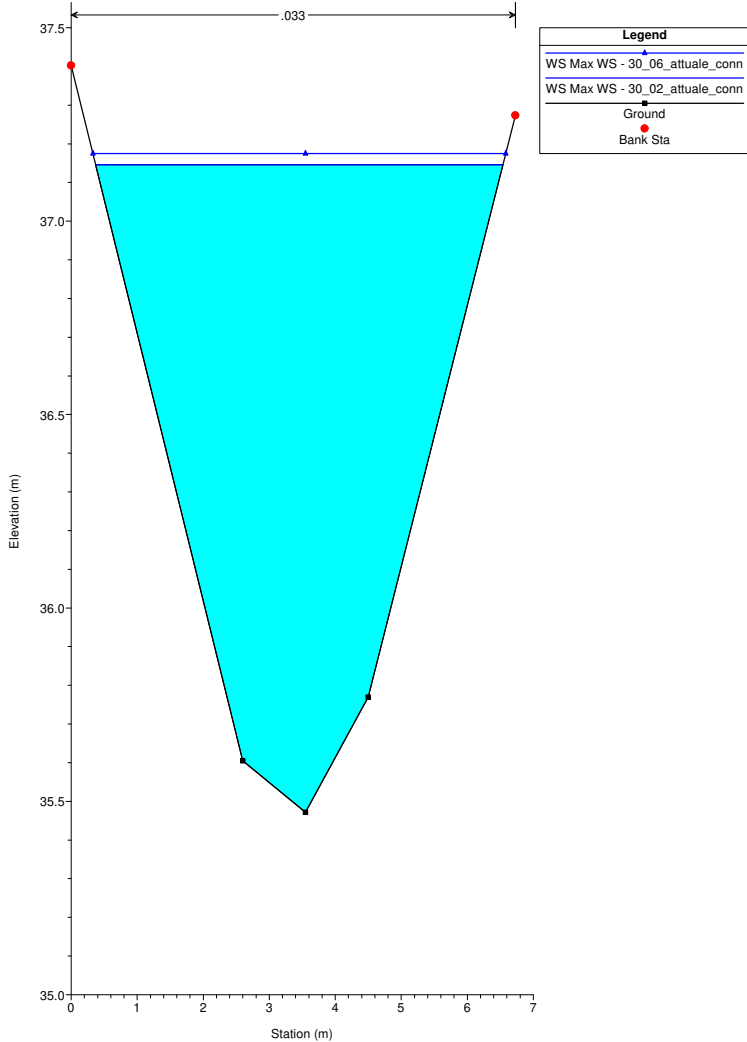
Interferenza_DEF_0523
RS = 8.1 CAN_0008A



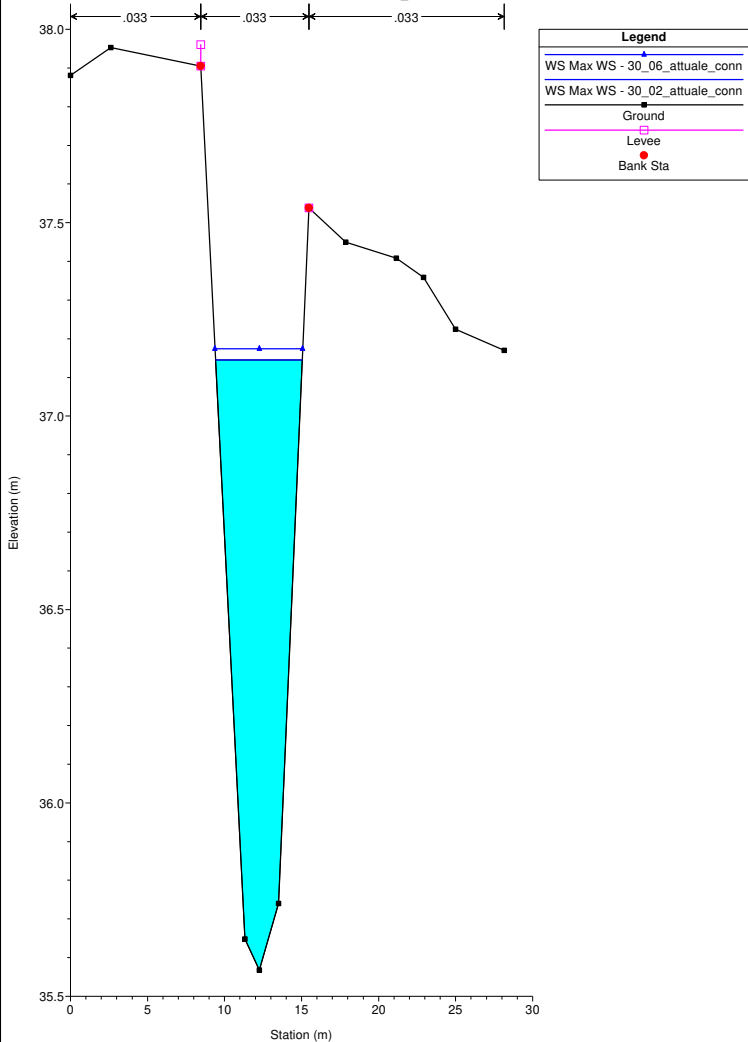
Interferenza_DEF_0523
RS = 7 CAN_0007



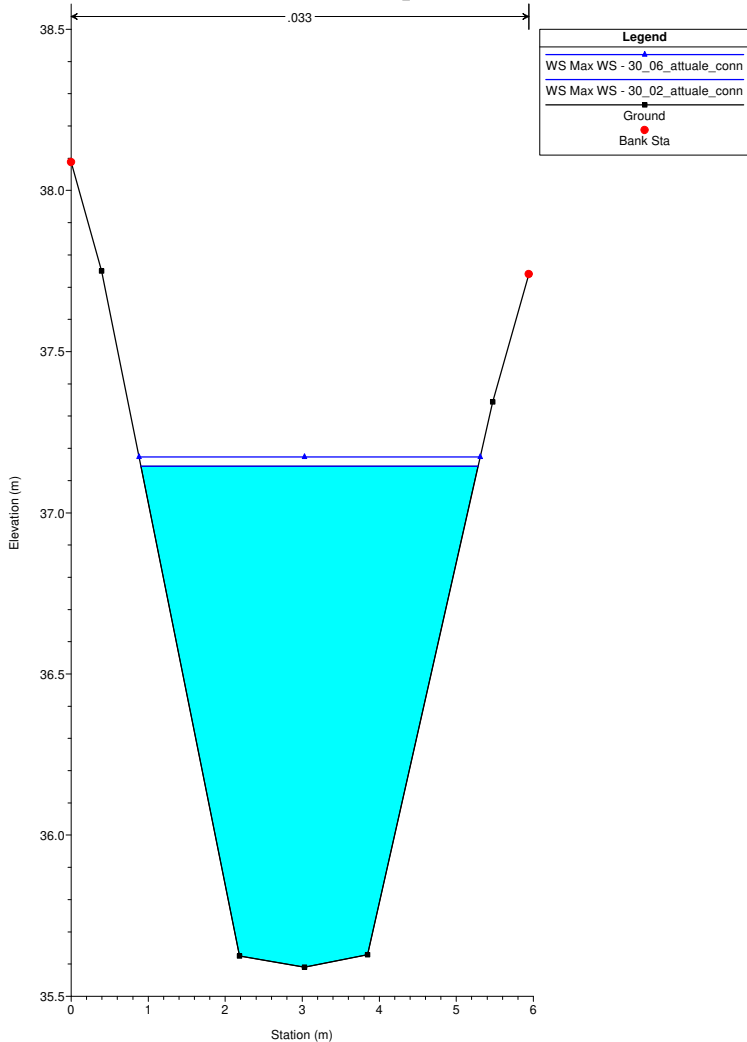
Interferenza_DEF_0523
RS = 6 CAN_0006



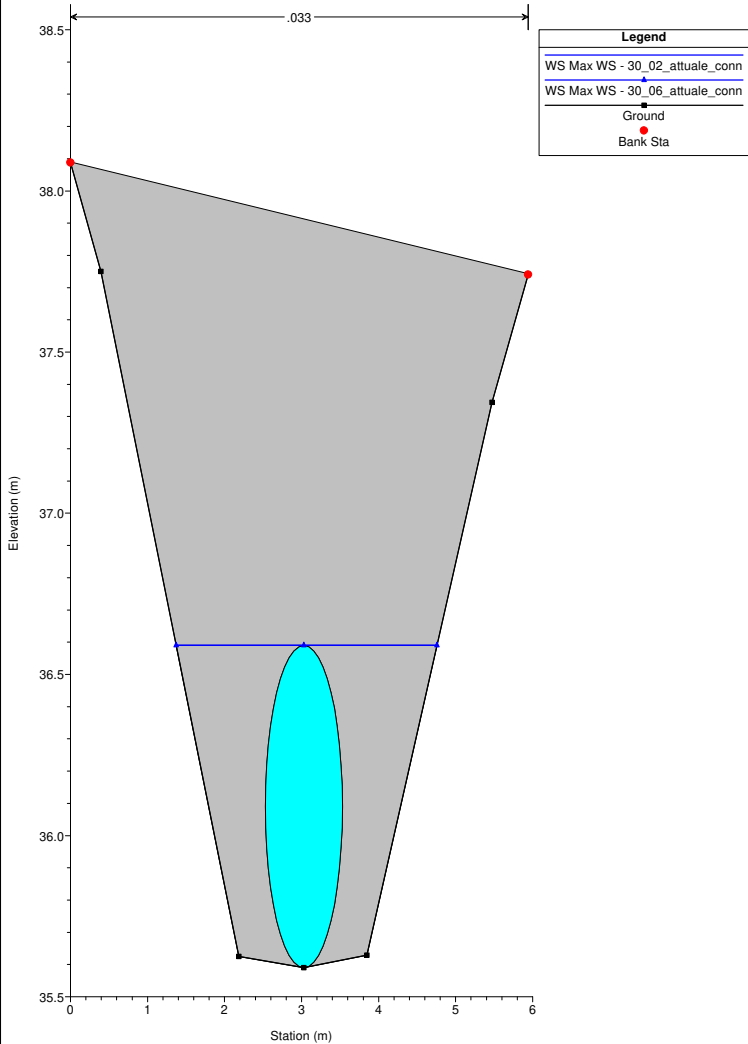
Interferenza_DEF_0523
RS = 5 CAN_0005



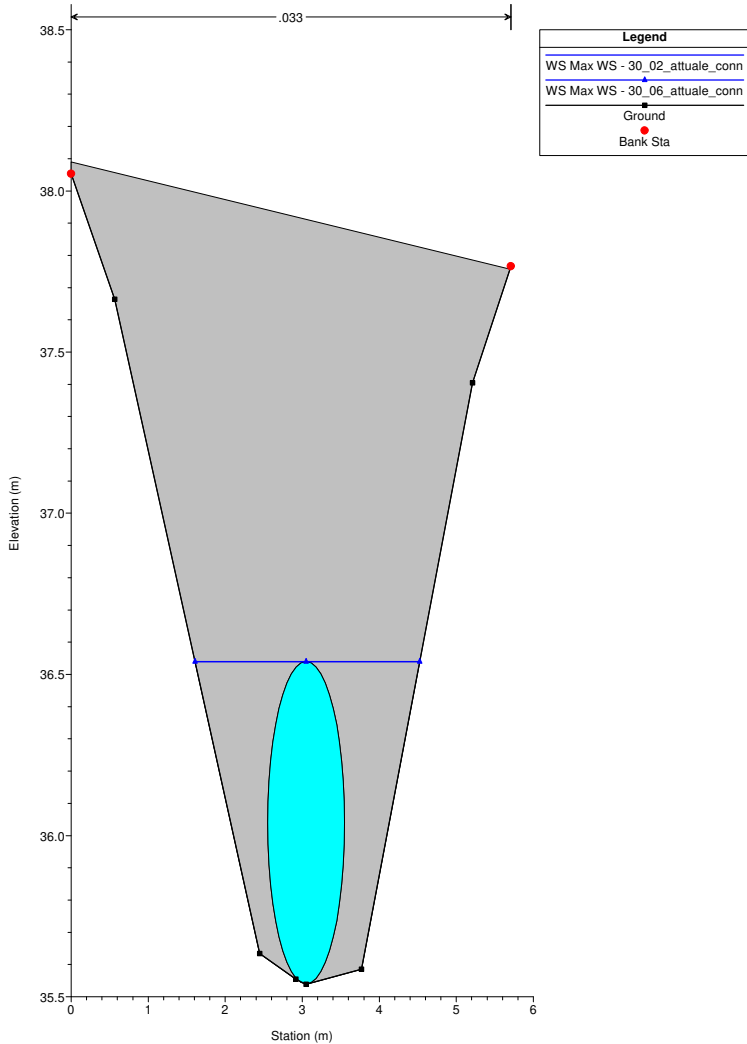
Interferenza_DEF_0523
RS = 2.3 CAN_0002C



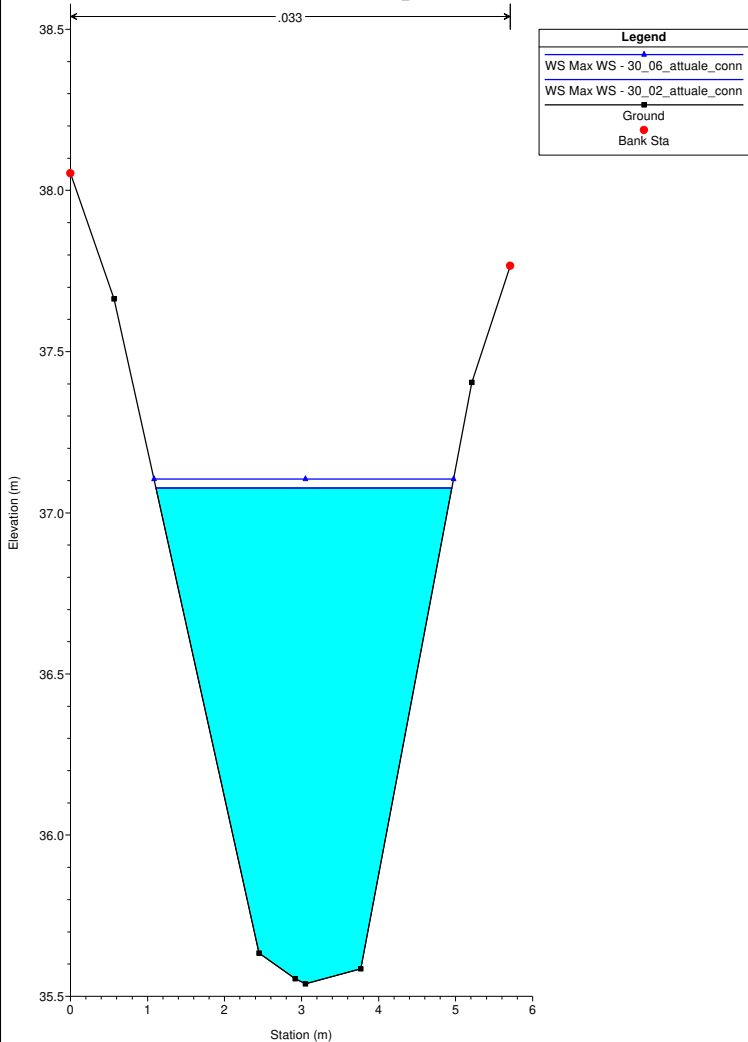
Interferenza_DEF_0523
RS = 2.2 Culv



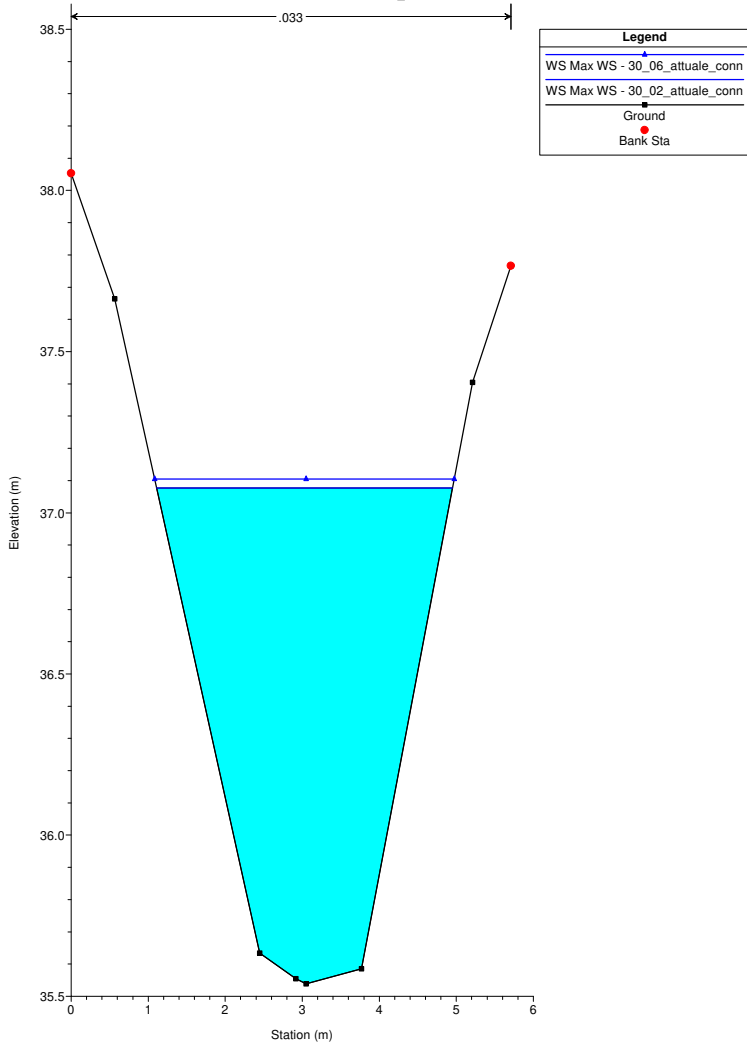
Interferenza_DEF_0523
RS = 2.2 Culv



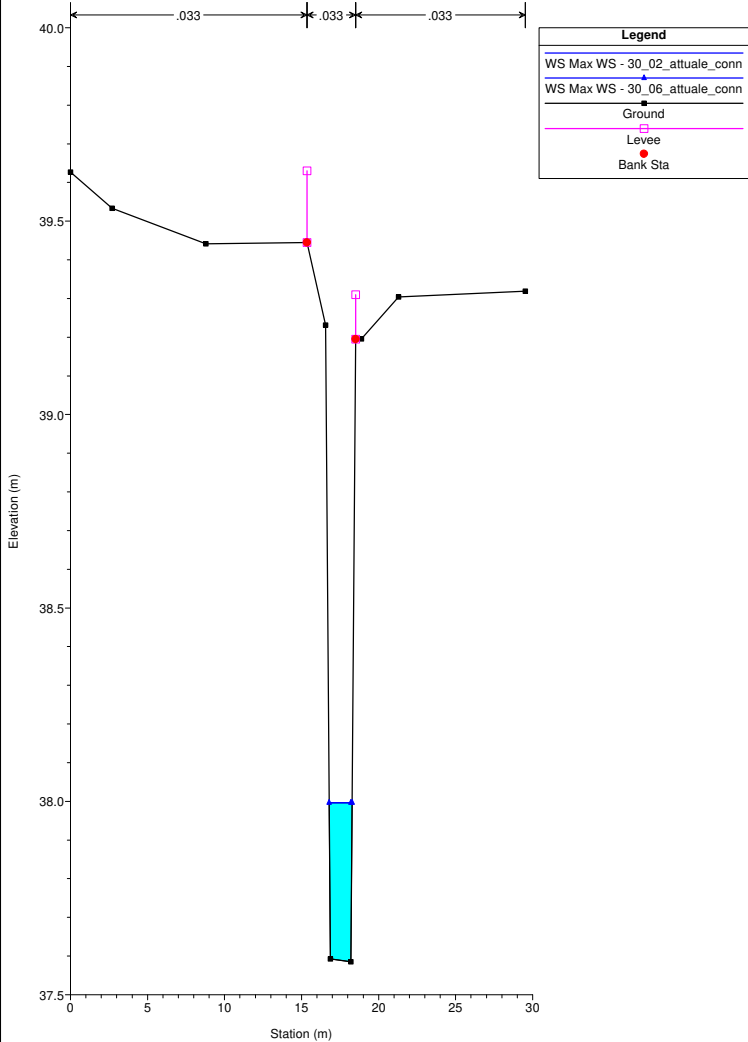
Interferenza_DEF_0523
RS = 2.1 CAN_0002A



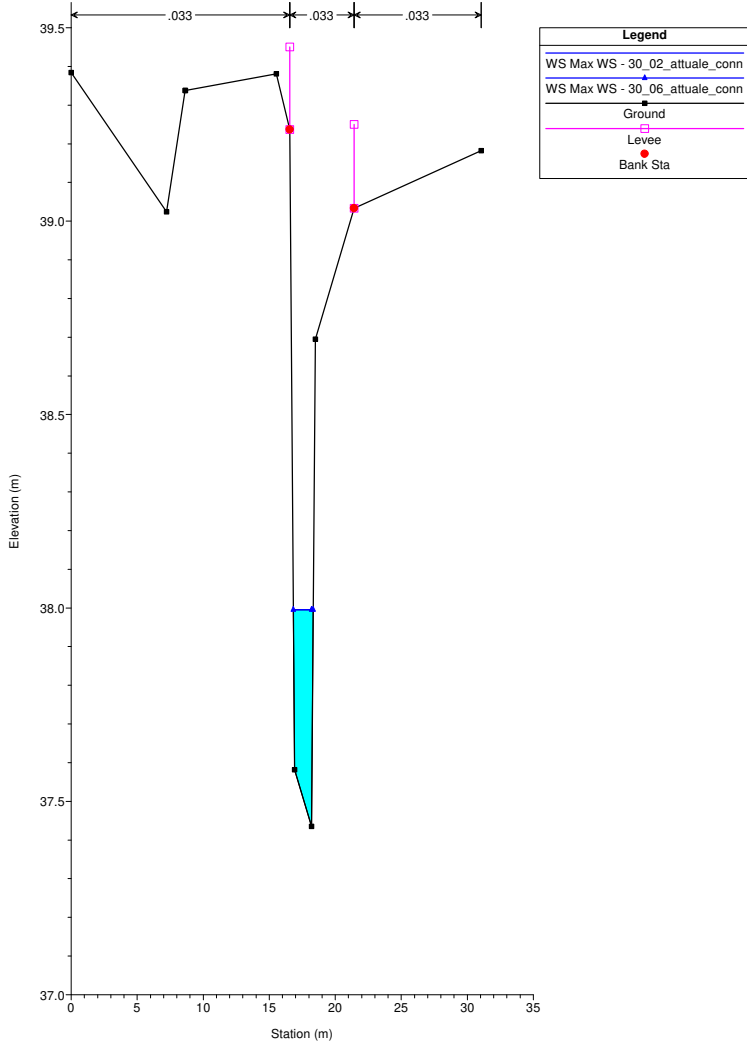
Interferenza_DEF_0523
RS = 2 CAN_0002A



Interferenza_DEF_0523
RS = 83.1 GAE_0083A

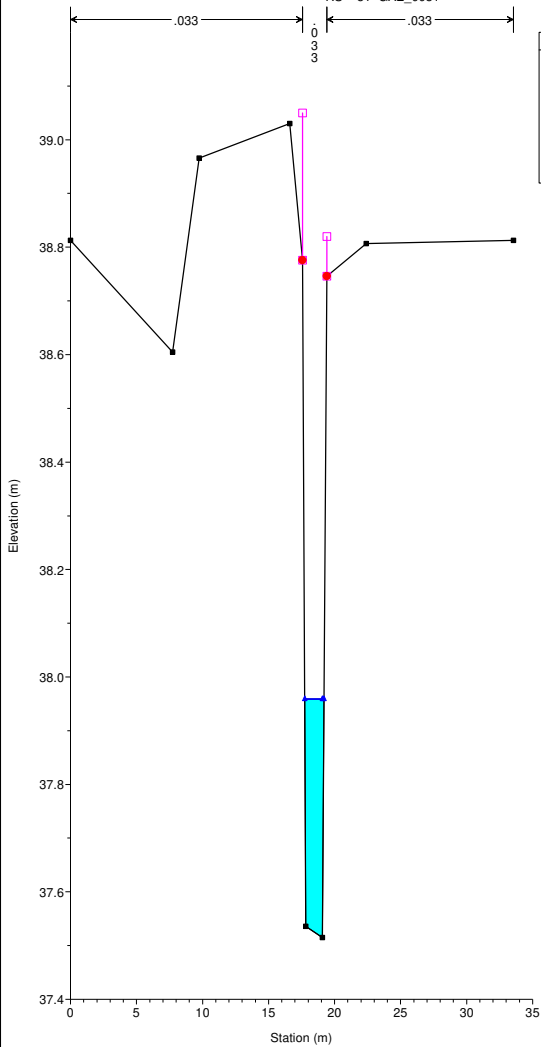


Interferenza_DEF_0523
RS = 82 GAE_0082



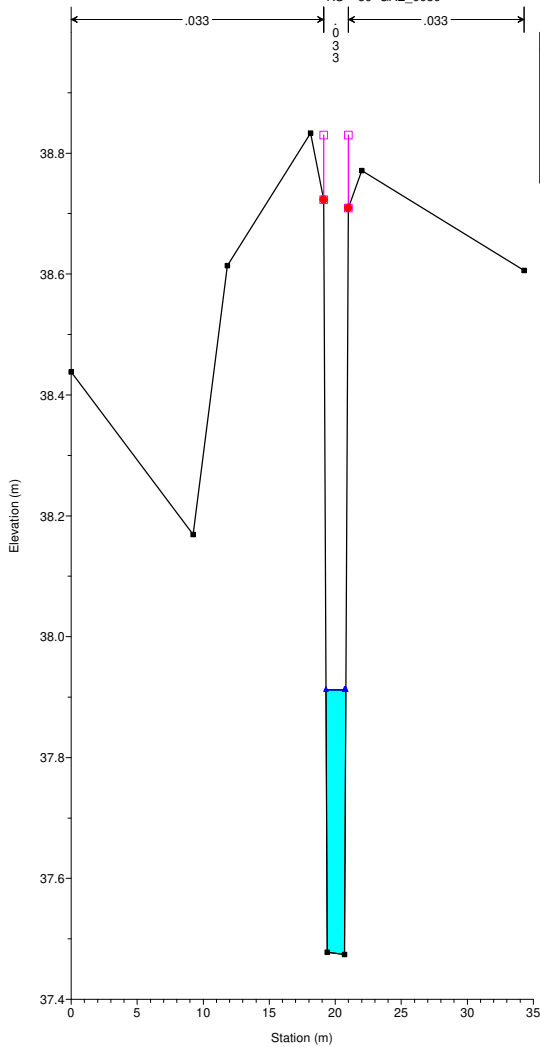
Interferenza_DEF_0523

RS = 81 GAE_0081



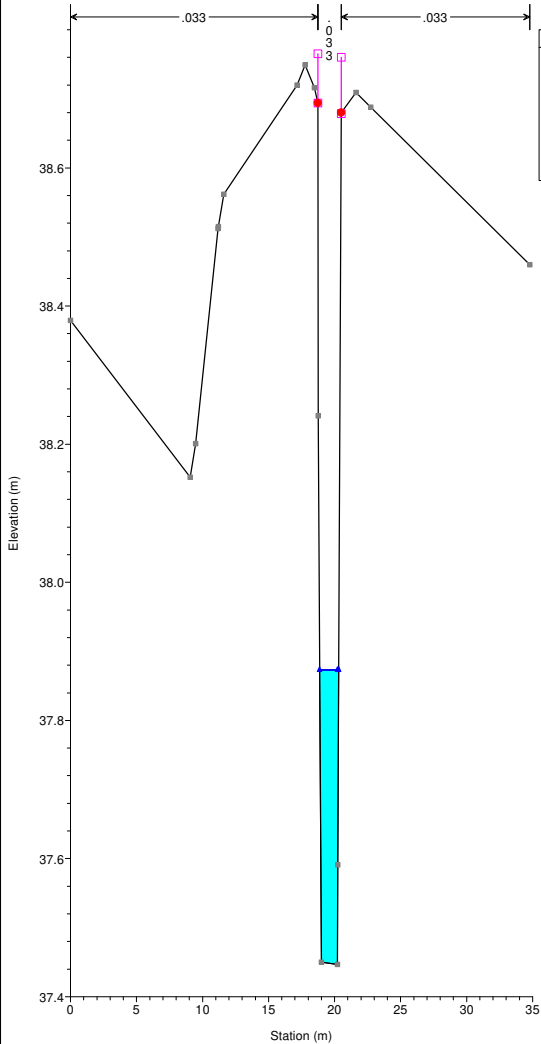
Interferenza_DEF_0523

RS = 80 GAE_0080



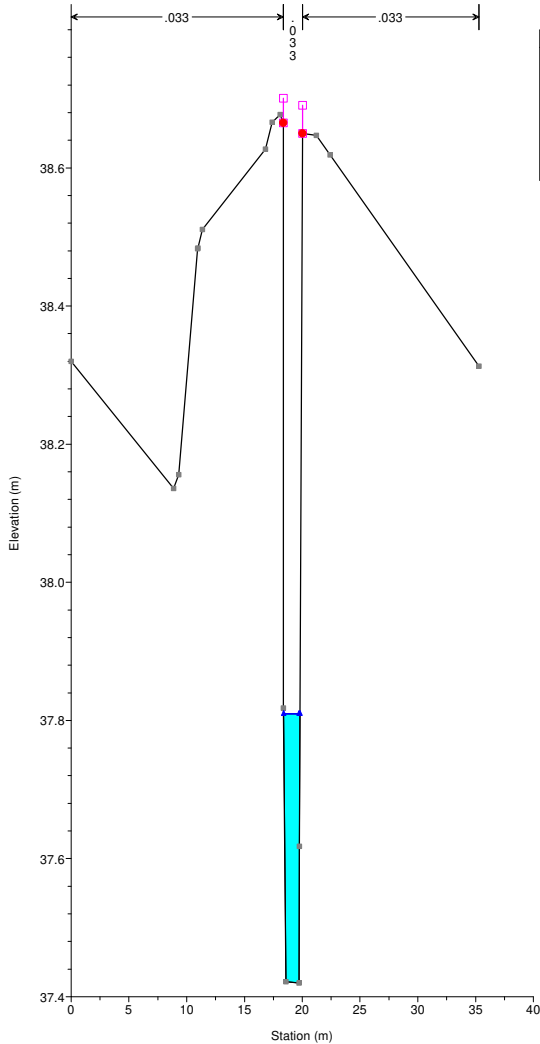
Interferenza_DEF_0523

RS = 79.667*

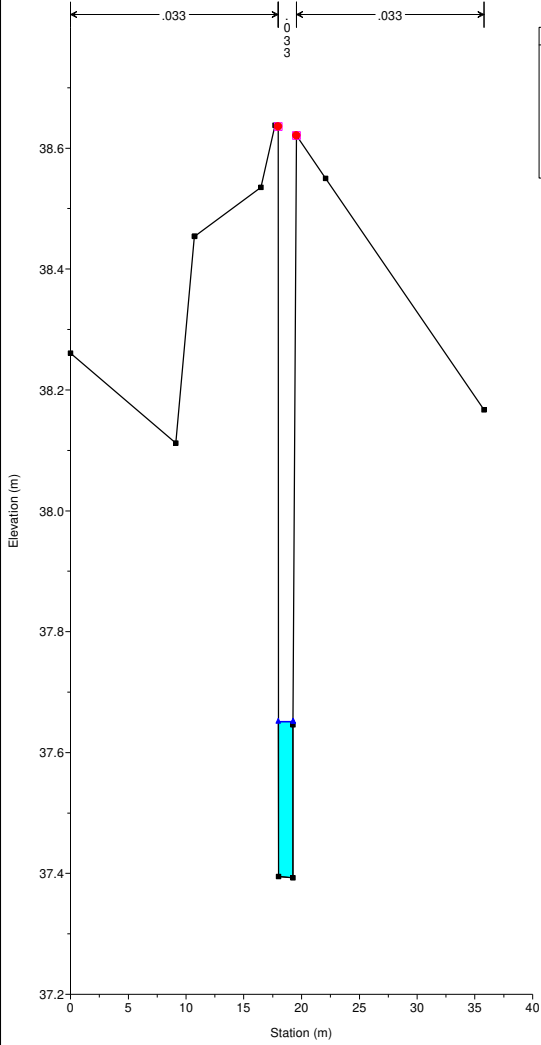


Interferenza_DEF_0523

RS = 79.333*

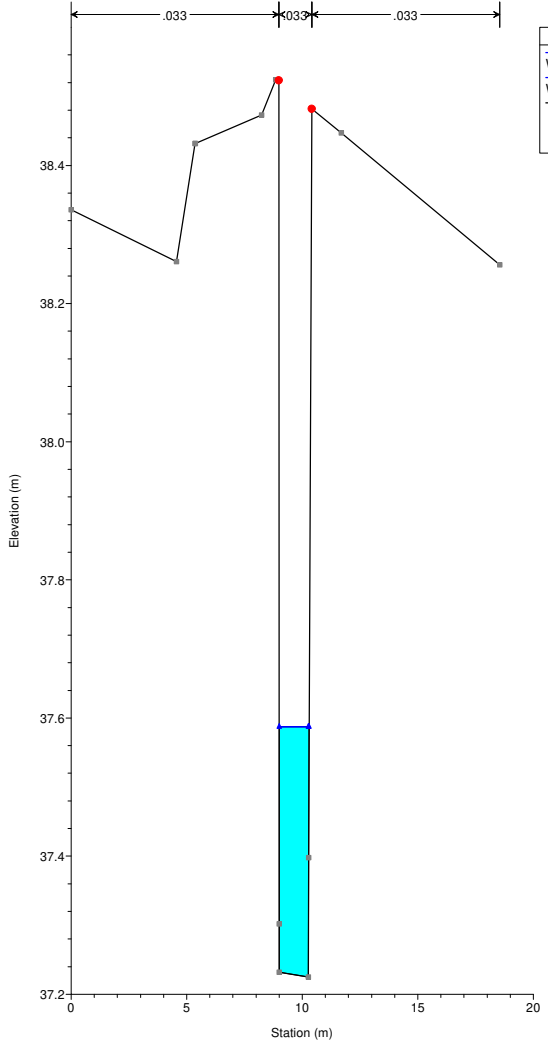


Interferenza_DEF_0523
RS = 79 GAE_0079



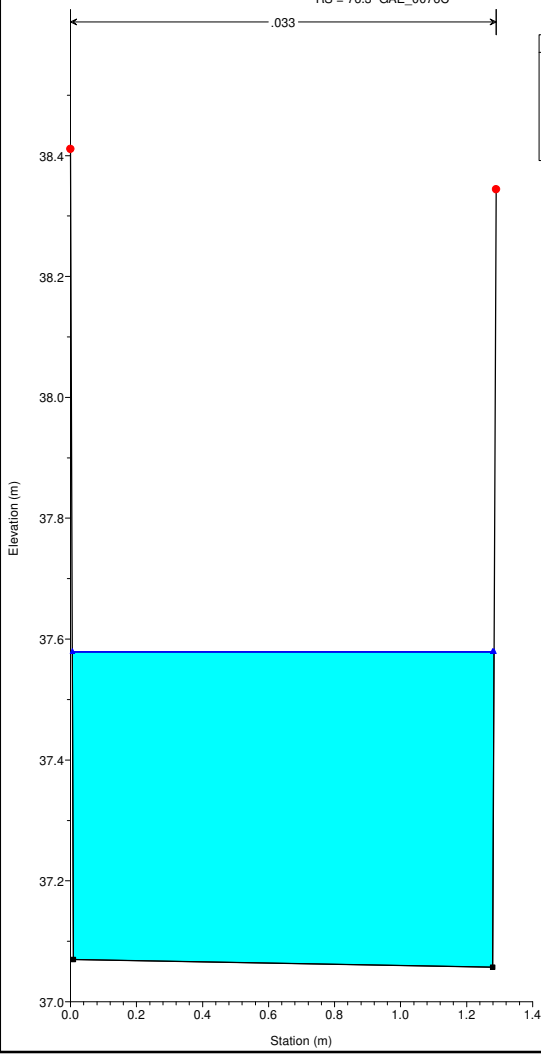
Legend	
WS Max WS - 30_02_attuale_conn	—
WS Max WS - 30_06_attuale_conn	—
Ground	■
Levee	—
Bank Sta	●

Interferenza_DEF_0523
RS = 77.650"



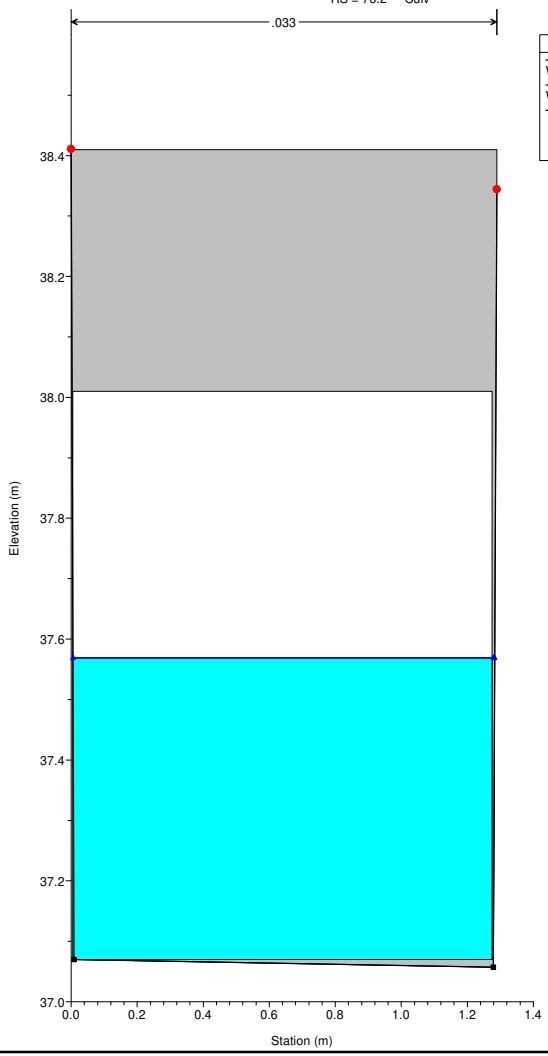
Legend	
WS Max WS - 30_02_attuale_conn	—
WS Max WS - 30_06_attuale_conn	—
Ground	■
Bank Sta	●

Interferenza_DEF_0523
RS = 76.3 GAE_0076C



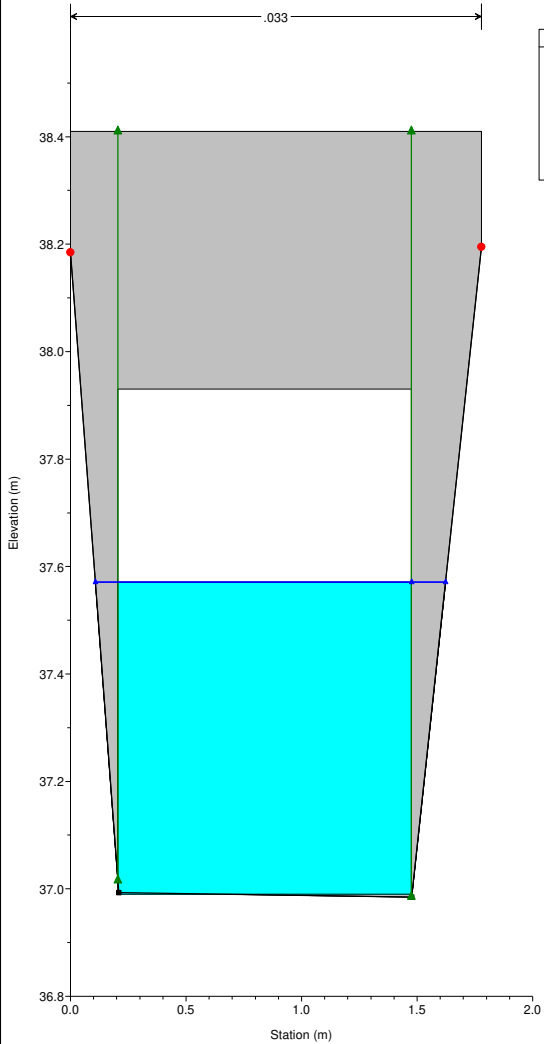
Legend	
WS Max WS - 30_02_attuale_conn	—
WS Max WS - 30_06_attuale_conn	—
Ground	■
Bank Sta	●

Interferenza_DEF_0523
RS = 76.2 Culv



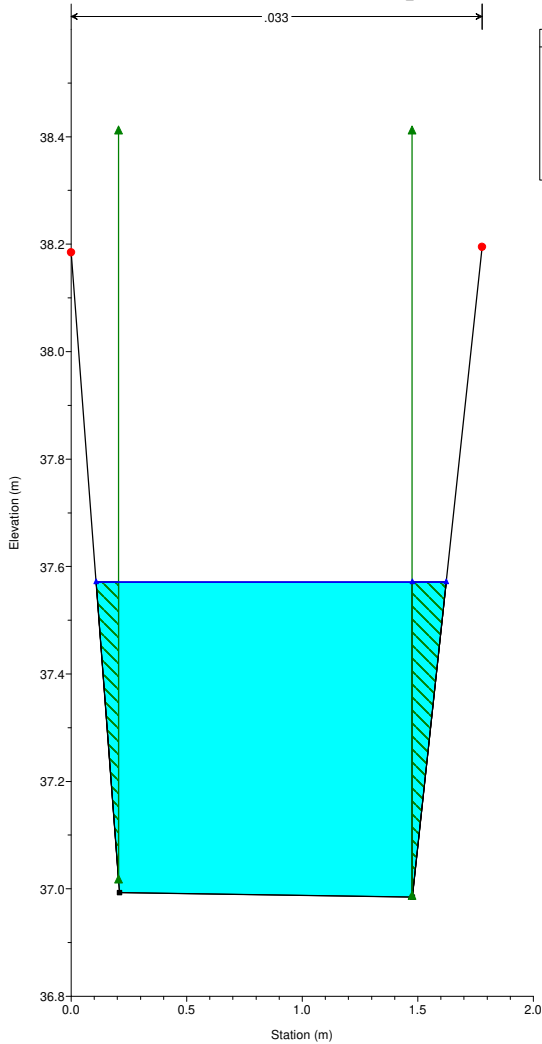
Legend	
WS Max WS - 30_02_attuale_conn	—
WS Max WS - 30_06_attuale_conn	—
Ground	■
Bank Sta	●

Interferenza_DEF_0523
RS = 76.2 Culv



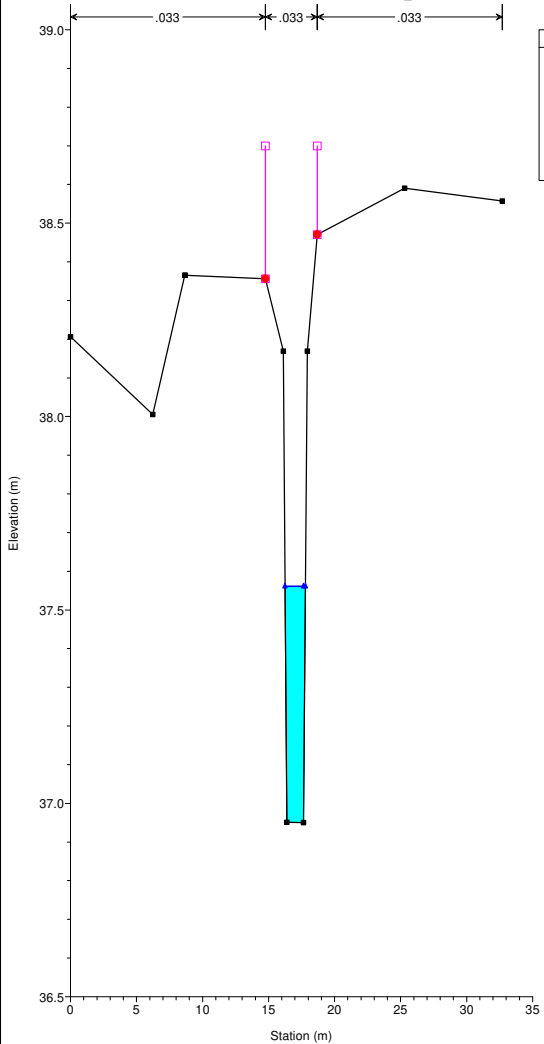
Legend	
WS Max WS - 30_02_attuale_conn	
WS Max WS - 30_06_attuale_conn	
Ground	
Ineff	
Bank Sta	

Interferenza_DEF_0523
RS = 76.1 GAE_0076A



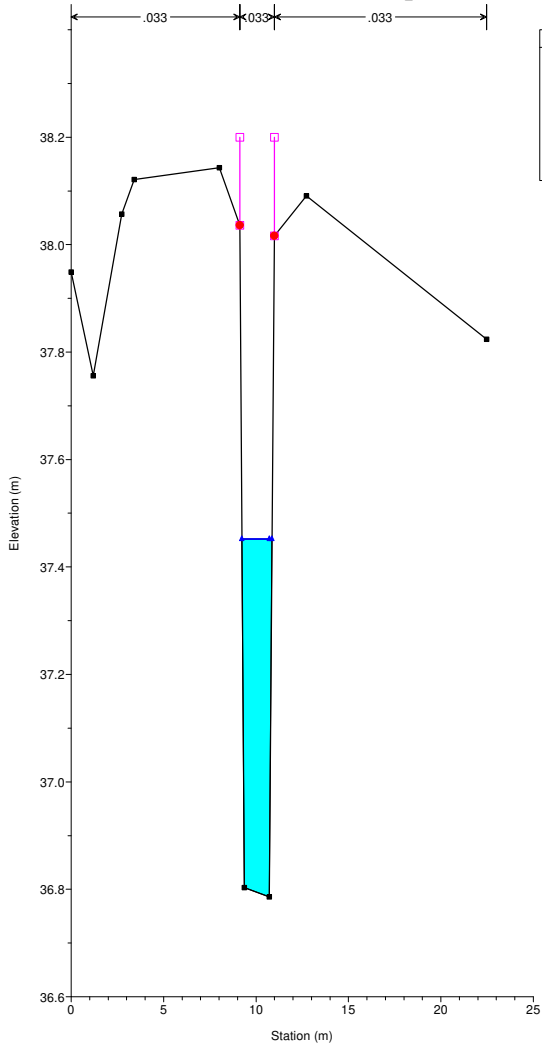
Legend	
WS Max WS - 30_02_attuale_conn	
WS Max WS - 30_06_attuale_conn	
Ground	
Ineff	
Bank Sta	

Interferenza_DEF_0523
RS = 75 GAE_0075



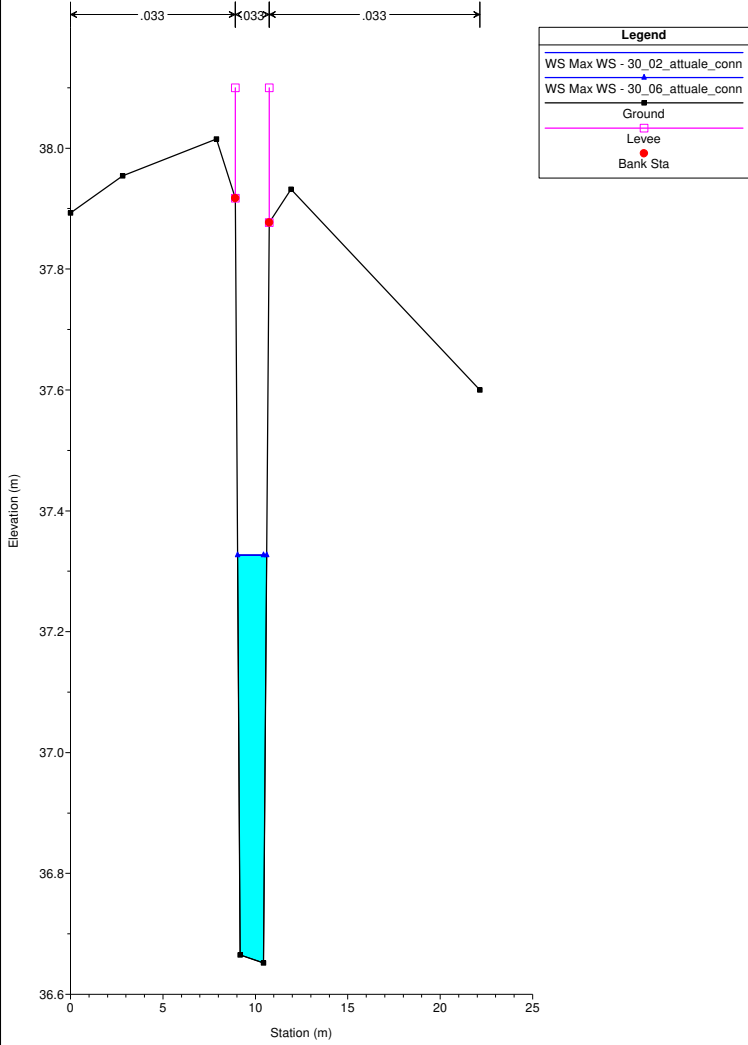
Legend	
WS Max WS - 30_02_attuale_conn	
WS Max WS - 30_06_attuale_conn	
Ground	
Levee	
Bank Sta	

Interferenza_DEF_0523
RS = 74 GAE_0074

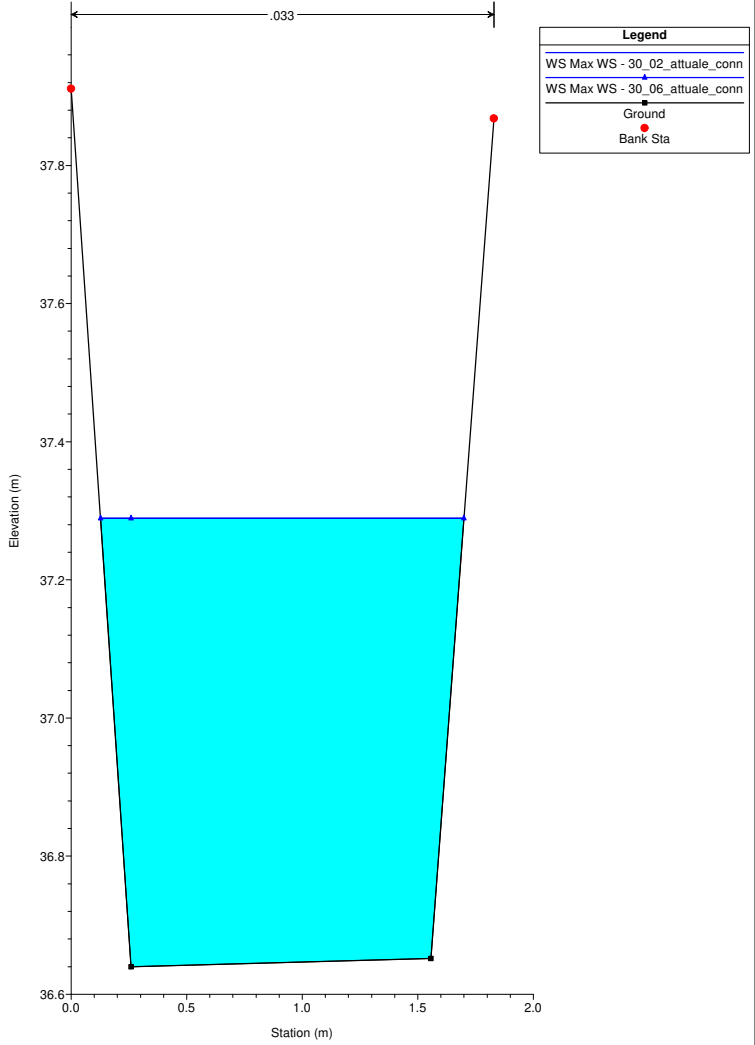


Legend	
WS Max WS - 30_02_attuale_conn	
WS Max WS - 30_06_attuale_conn	
Ground	
Levee	
Bank Sta	


Interferenza_DEF_0523
RS = 73 GAE_0073



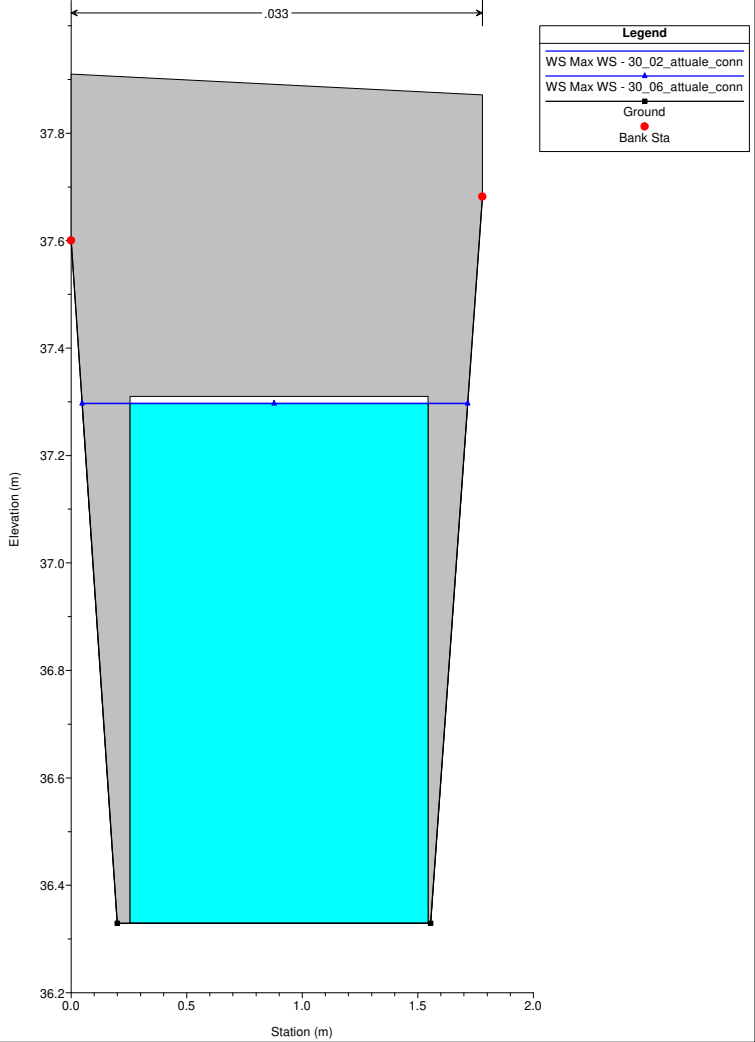
Interferenza_DEF_0523
RS = 70.3 GAE_0070C



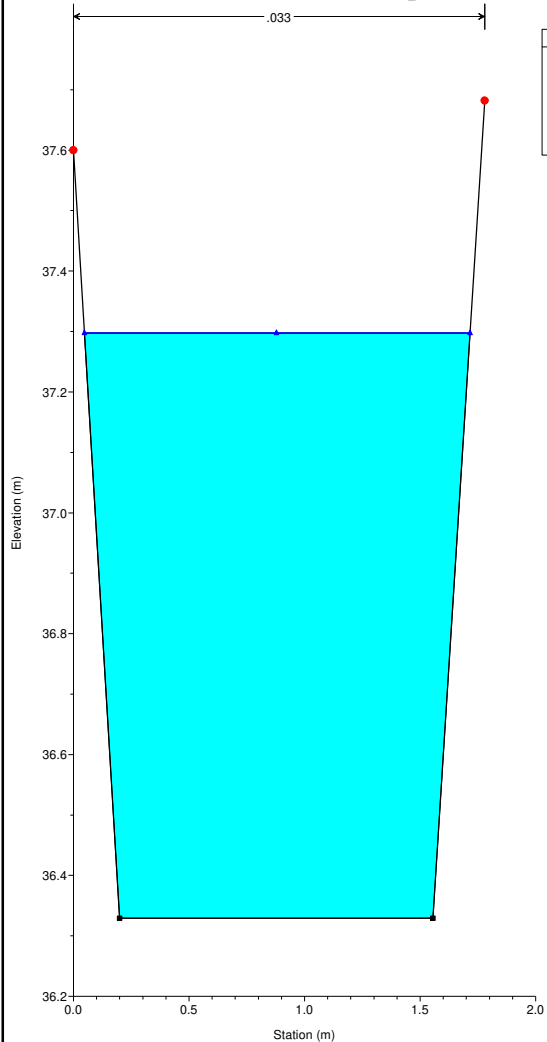
Interferenza_DEF_0523
RS = 70.2 Culv



Interferenza_DEF_0523
RS = 70.2 Culv

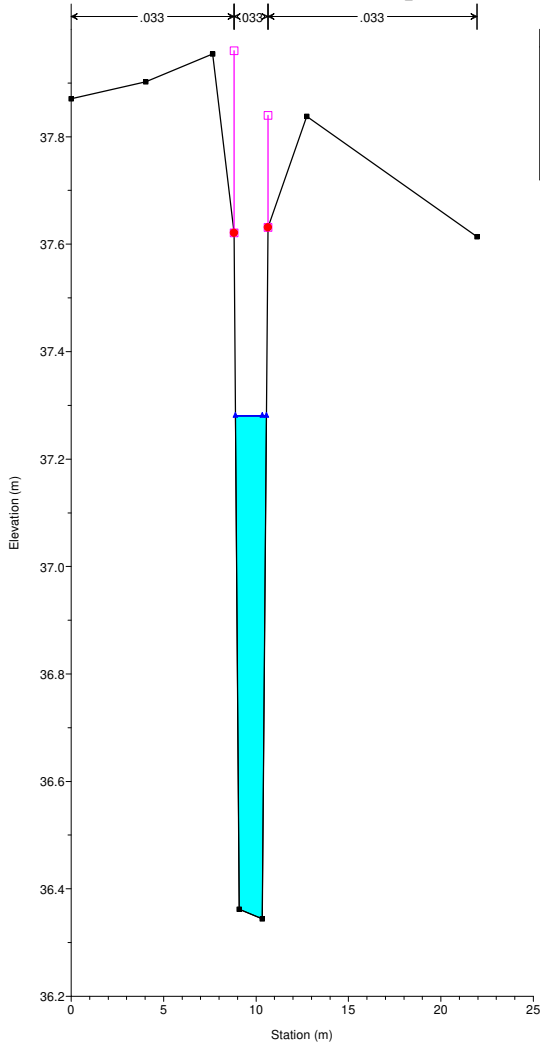


Interferenza_DEF_0523
RS = 70.1 GAE_0070A



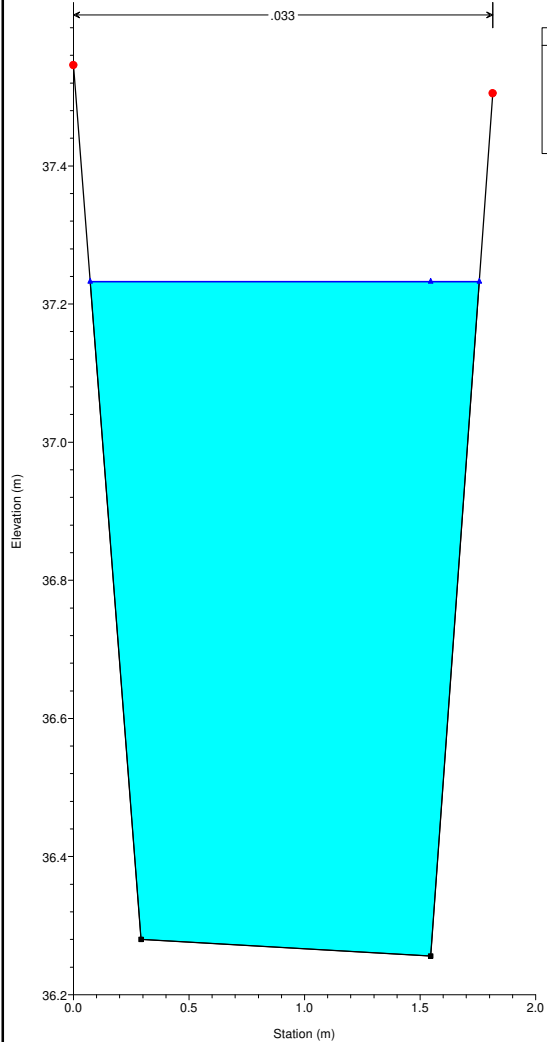
Legend	
WS Max WS - 30_02_attuale_conn	
WS Max WS - 30_06_attuale_conn	
Ground	
Bank Sta	

Interferenza_DEF_0523
RS = 69 GAE_0069



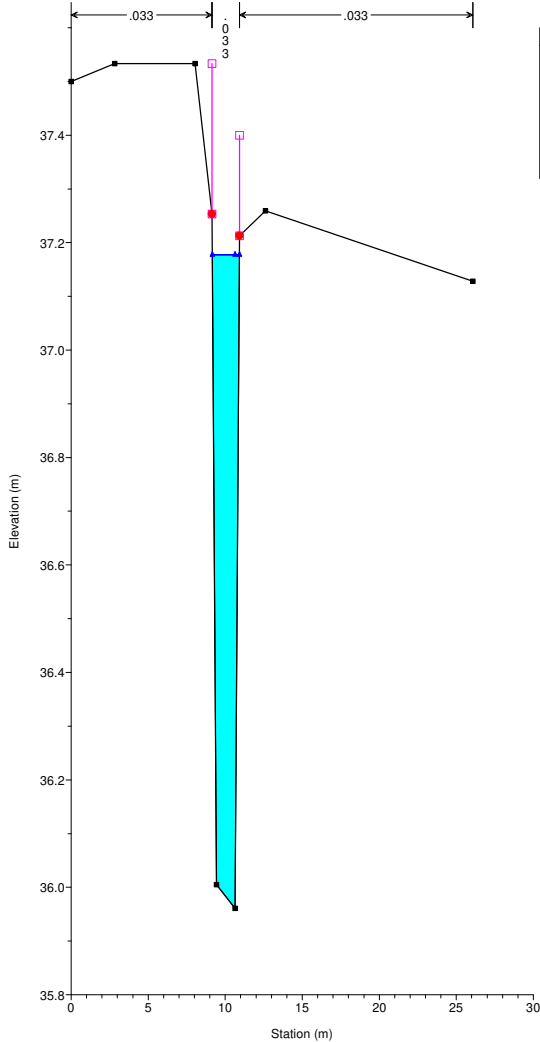
Legend	
WS Max WS - 30_02_attuale_conn	
WS Max WS - 30_06_attuale_conn	
Ground	
Levee	
Bank Sta	

Interferenza_DEF_0523
RS = 68 GAE_0068



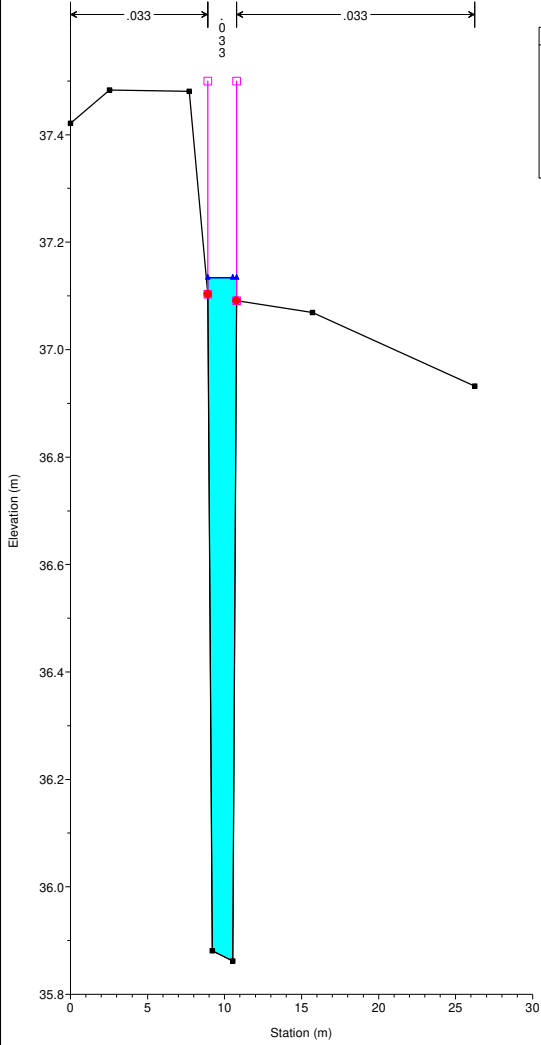
Legend	
WS Max WS - 30_02_attuale_conn	
WS Max WS - 30_06_attuale_conn	
Ground	
Bank Sta	

Interferenza_DEF_0523
RS = 67 GAE_0067



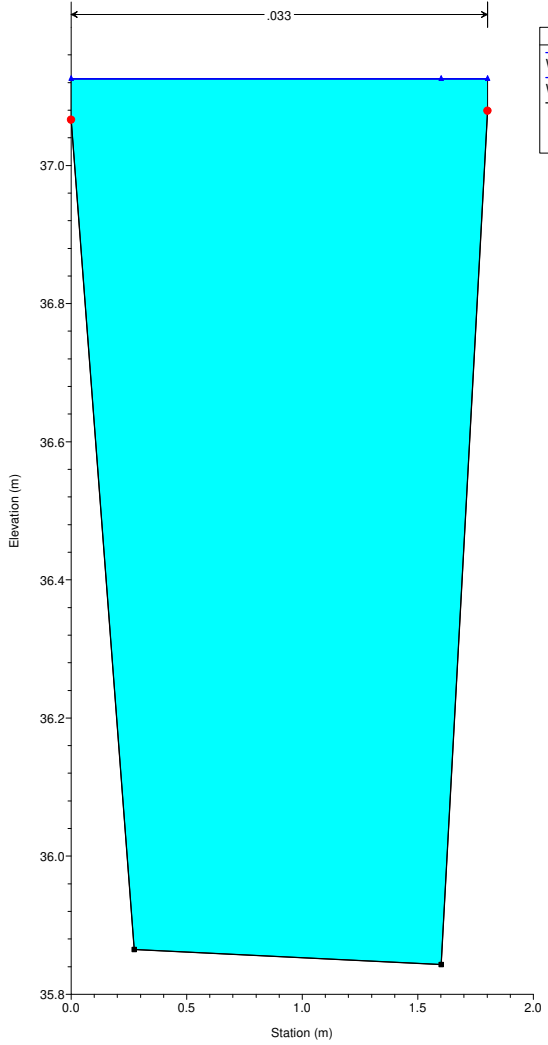
Legend	
WS Max WS - 30_02_attuale_conn	
WS Max WS - 30_06_attuale_conn	
Ground	
Levee	
Bank Sta	

Interferenza_DEF_0523
RS = 66 GAE_0066



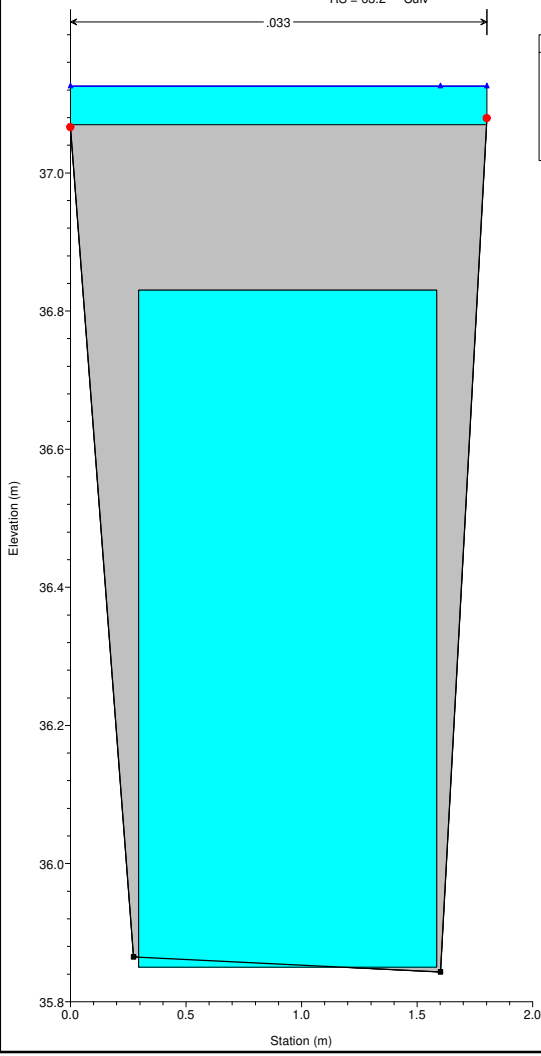
Legend	
WS Max WS - 30_02_attuale_conn	Blue line with arrow
WS Max WS - 30_06_attuale_conn	Blue line with arrow
Ground	Black line with square
Levee	Pink dashed line with square
Bank Sta	Red dot

Interferenza_DEF_0523
RS = 63.3 GAE_0063C



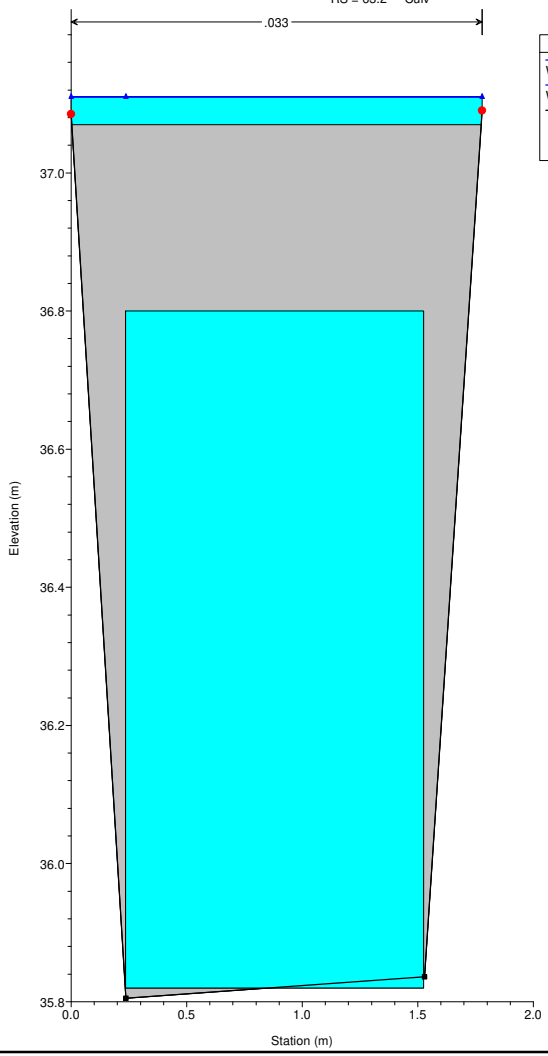
Legend	
WS Max WS - 30_02_attuale_conn	Blue line with arrow
WS Max WS - 30_06_attuale_conn	Blue line with arrow
Ground	Black line with square
Bank Sta	Red dot

Interferenza_DEF_0523
RS = 63.2 Culv



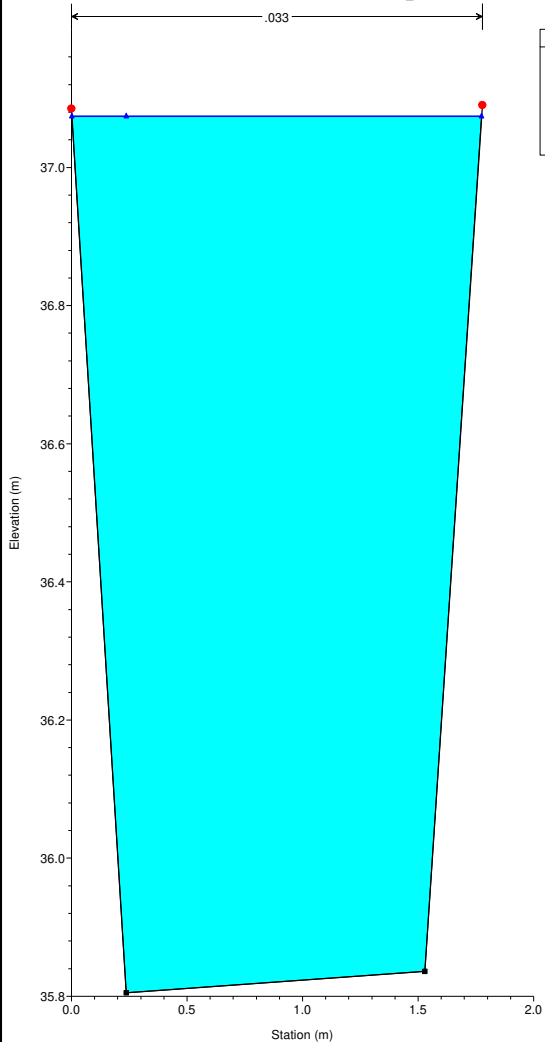
Legend	
WS Max WS - 30_02_attuale_conn	Blue line with arrow
WS Max WS - 30_06_attuale_conn	Blue line with arrow
Ground	Black line with square
Bank Sta	Red dot

Interferenza_DEF_0523
RS = 63.2 Culv

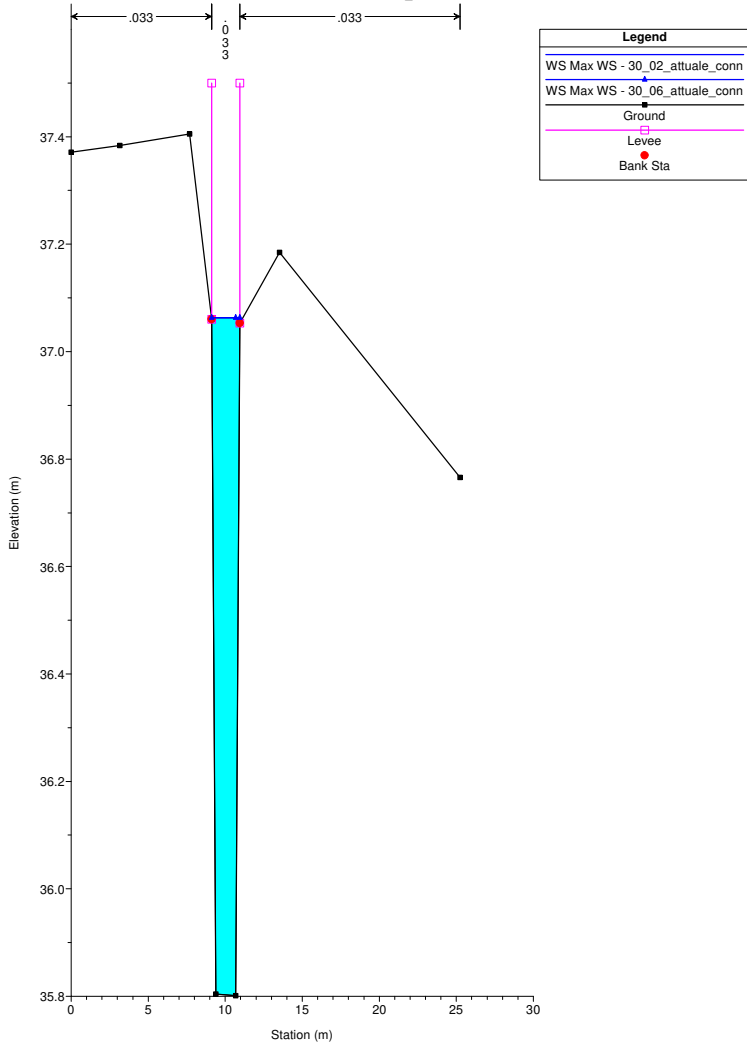


Legend	
WS Max WS - 30_02_attuale_conn	Blue line with arrow
WS Max WS - 30_06_attuale_conn	Blue line with arrow
Ground	Black line with square
Bank Sta	Red dot

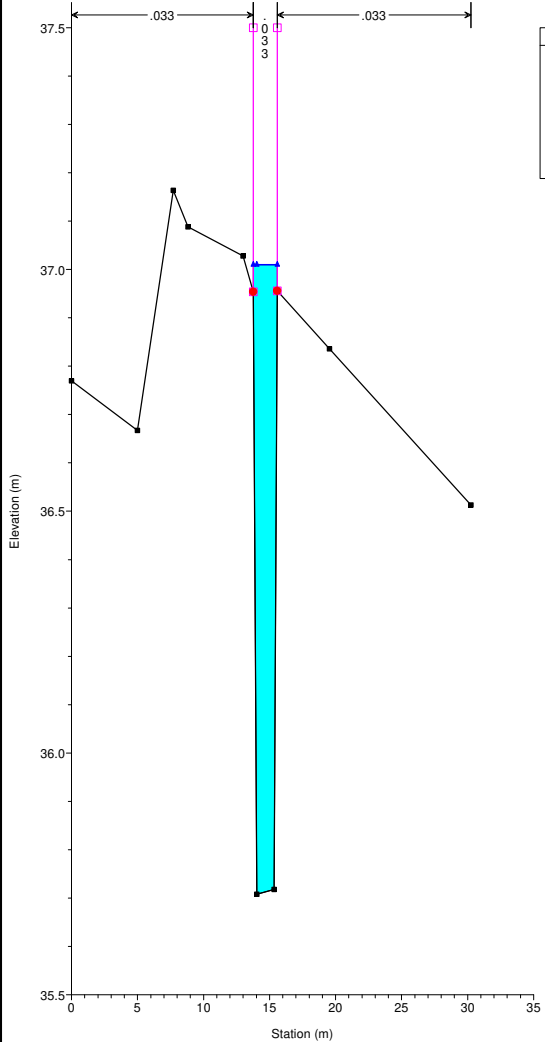
Interferenza_DEF_0523
RS = 63.1 GAE_0063A



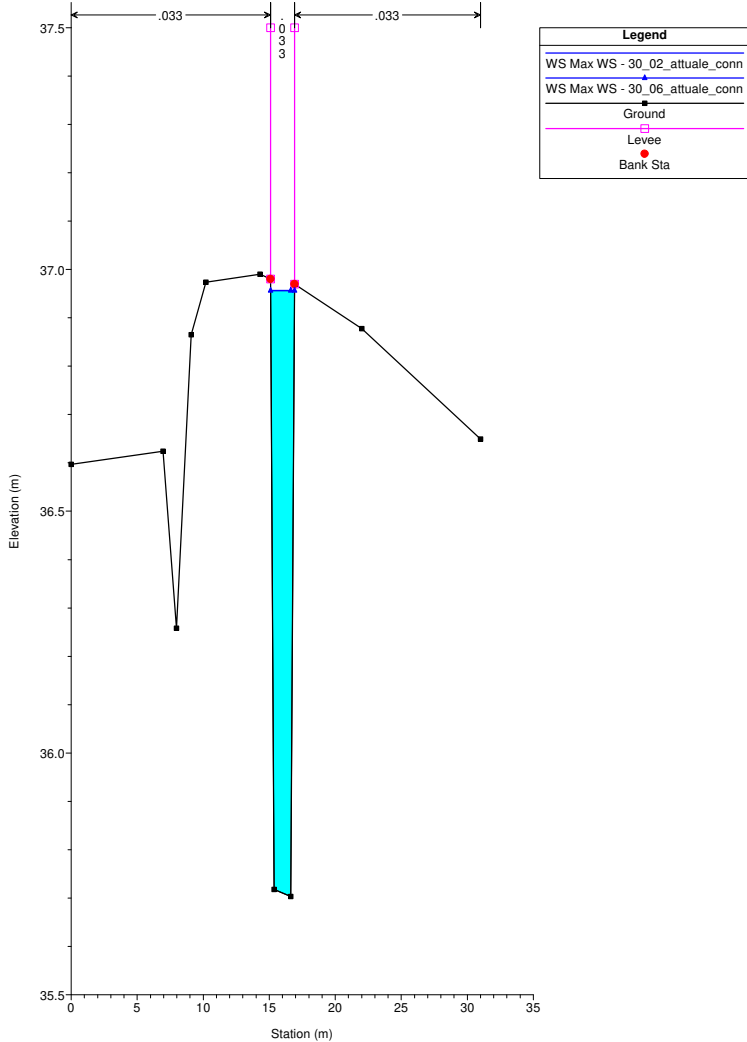
Interferenza_DEF_0523
RS = 62 GAE_0062



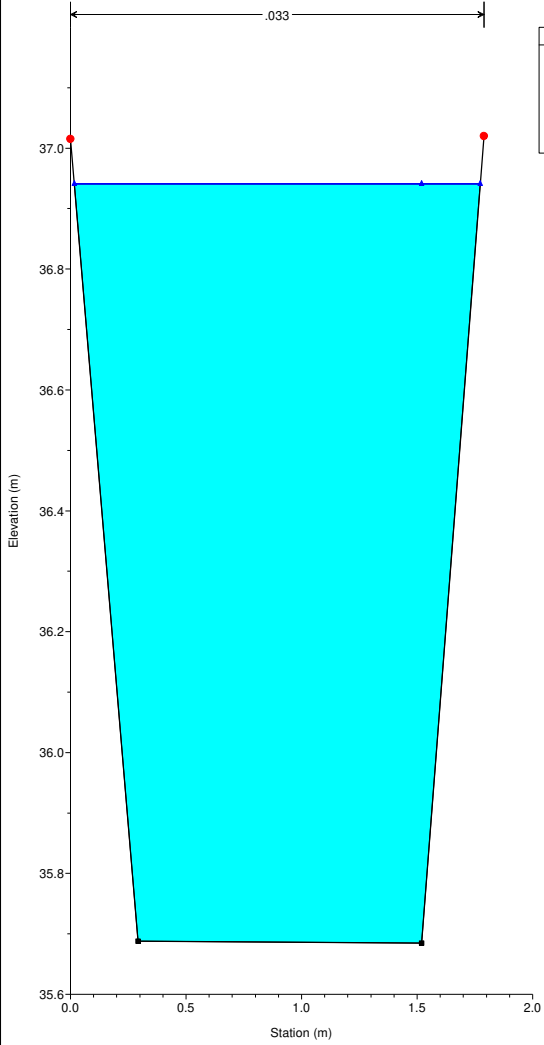
Interferenza_DEF_0523
RS = 61 GAE_0061



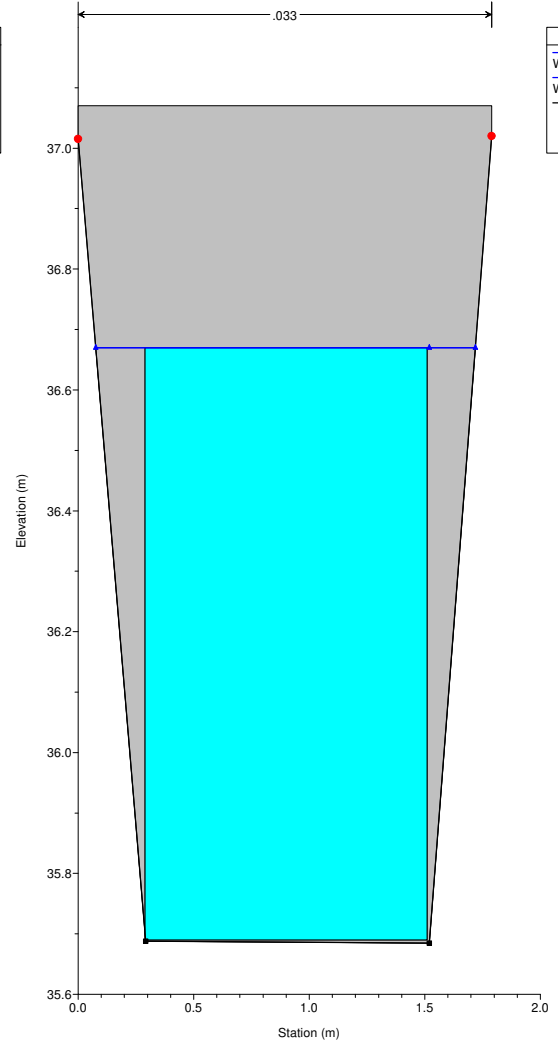
Interferenza_DEF_0523
RS = 60 GAE_0060



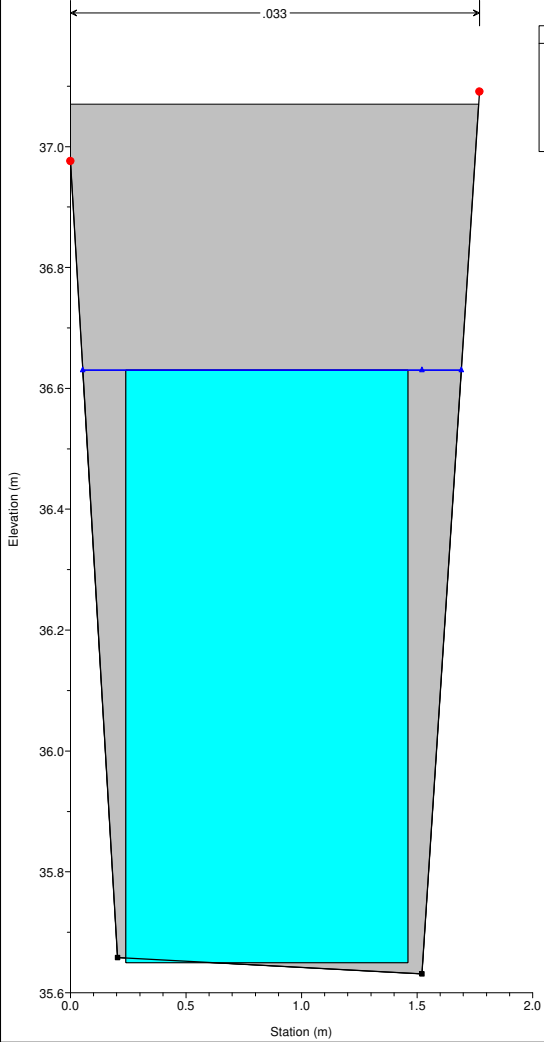
Interferenza_DEF_0523
RS = 57.3 GAE_0057C



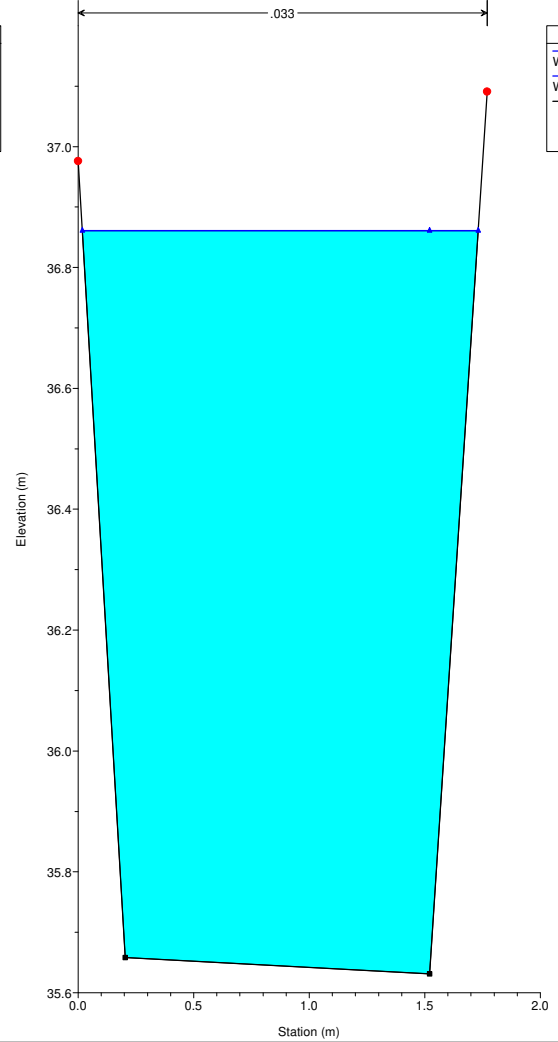
Interferenza_DEF_0523
RS = 57.2 Culv

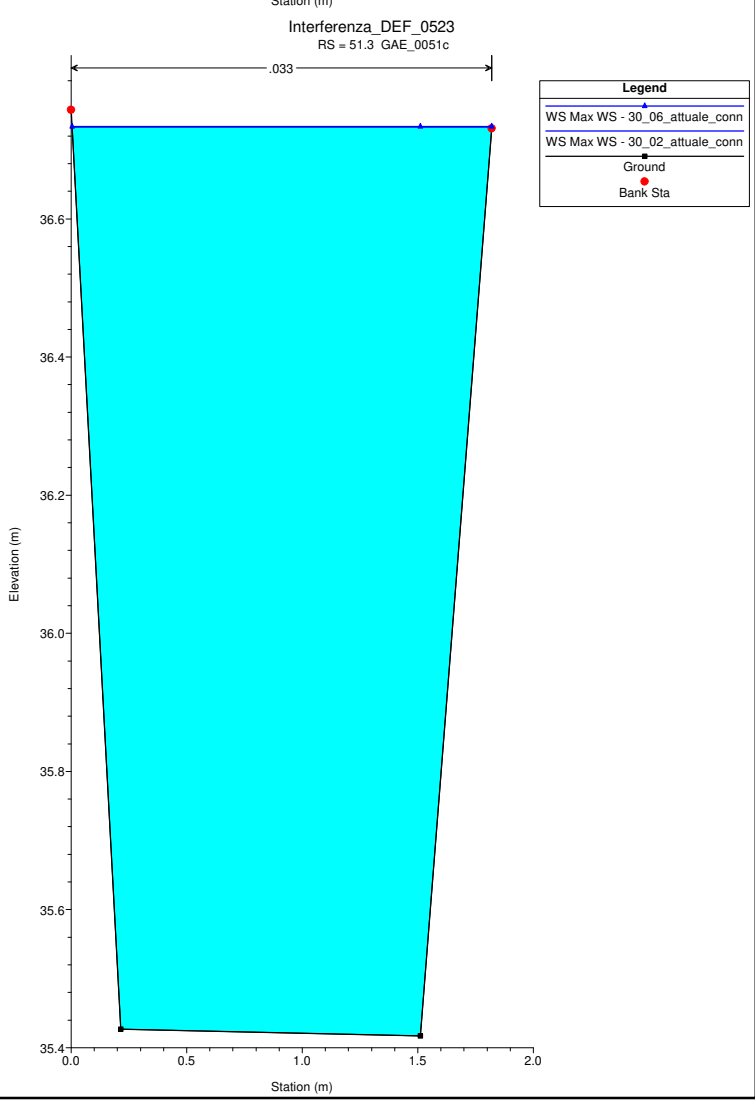
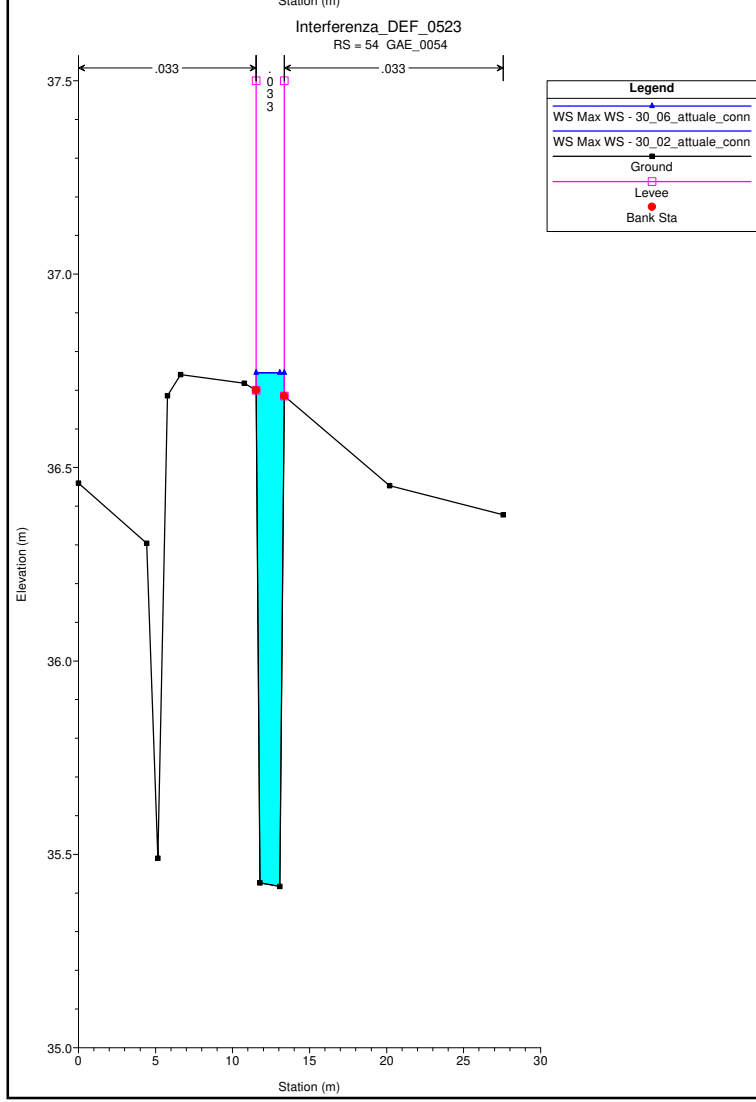
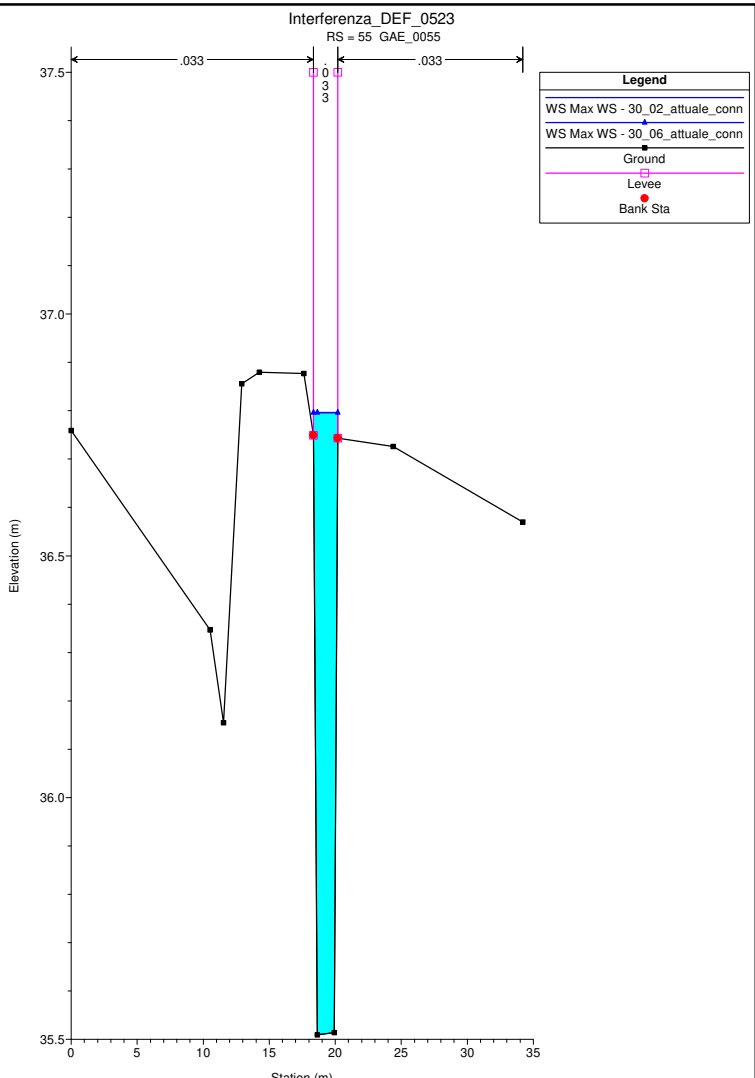
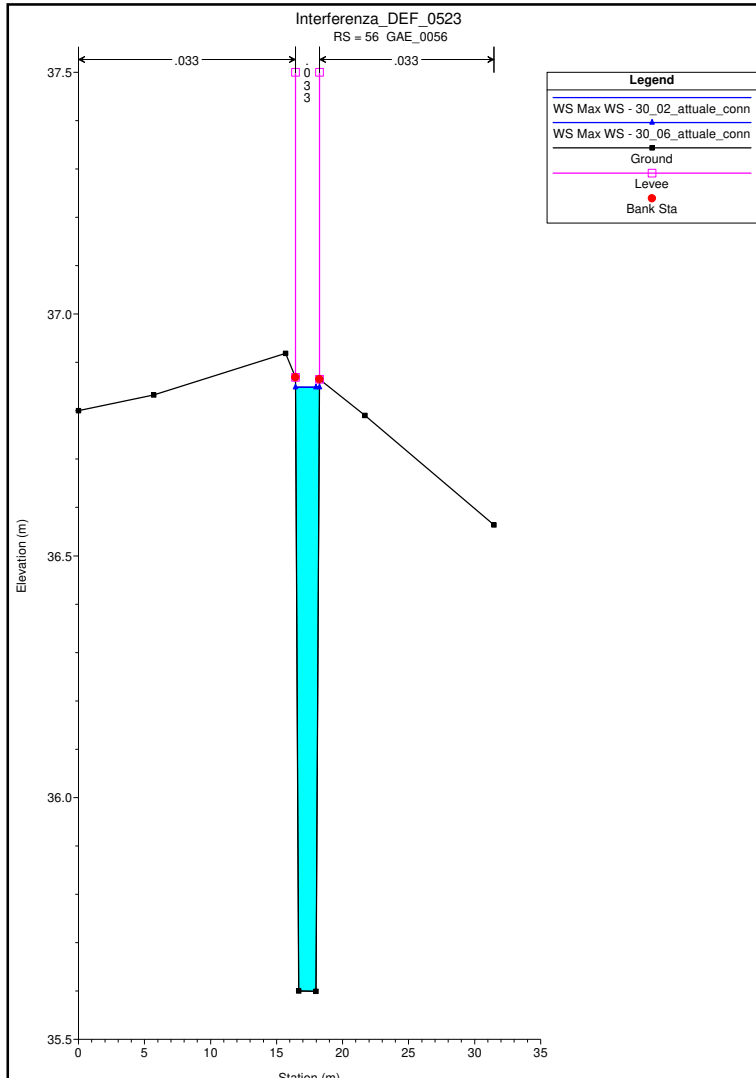


Interferenza_DEF_0523
RS = 57.2 Culv

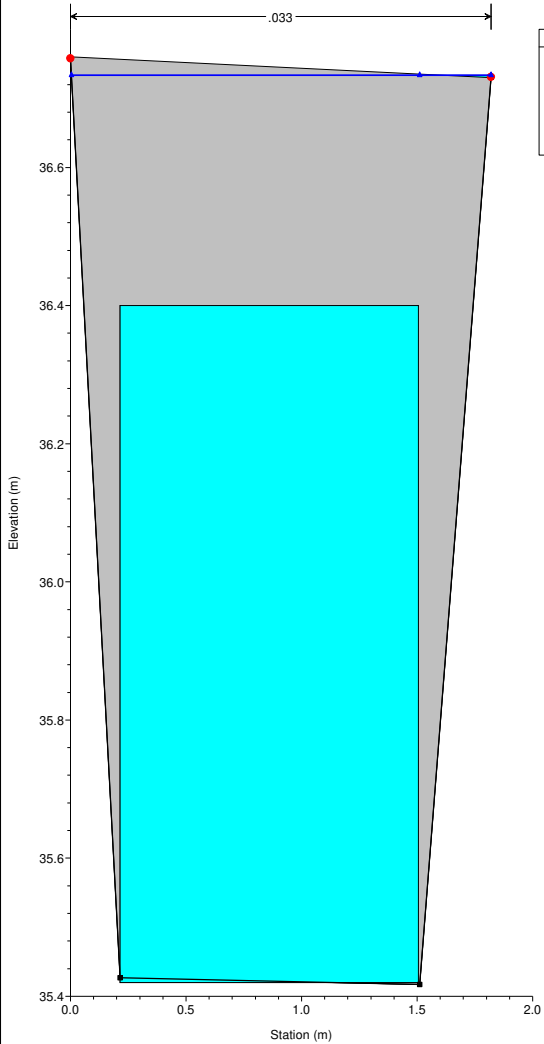


Interferenza_DEF_0523
RS = 57.1 GAE_0057A

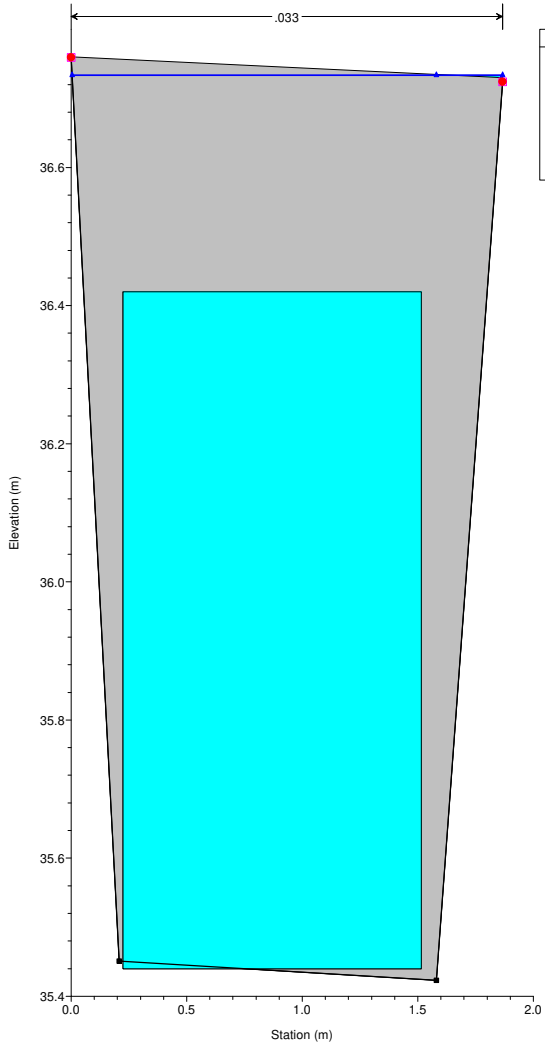




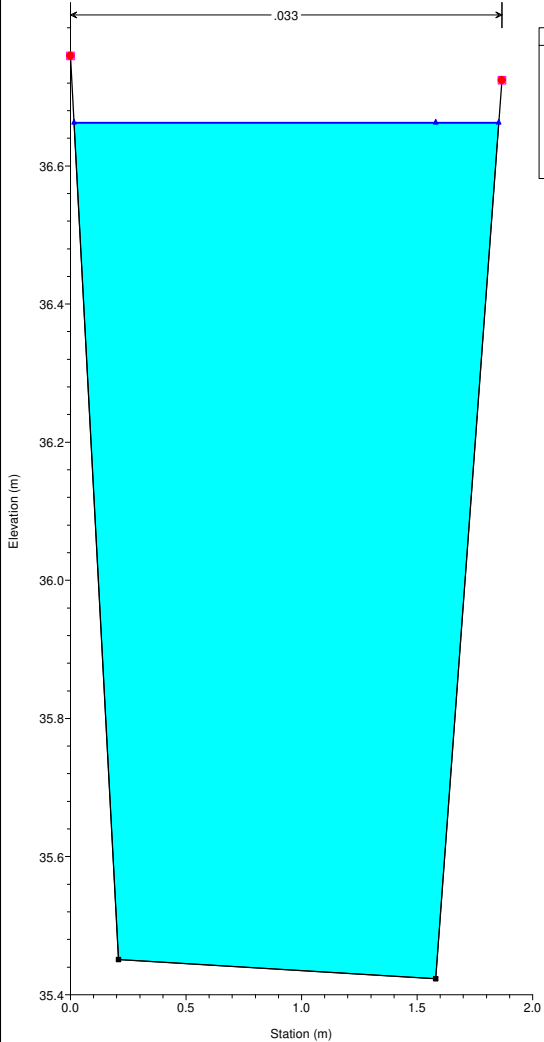
Interferenza_DEF_0523
RS = 51.2 Culv



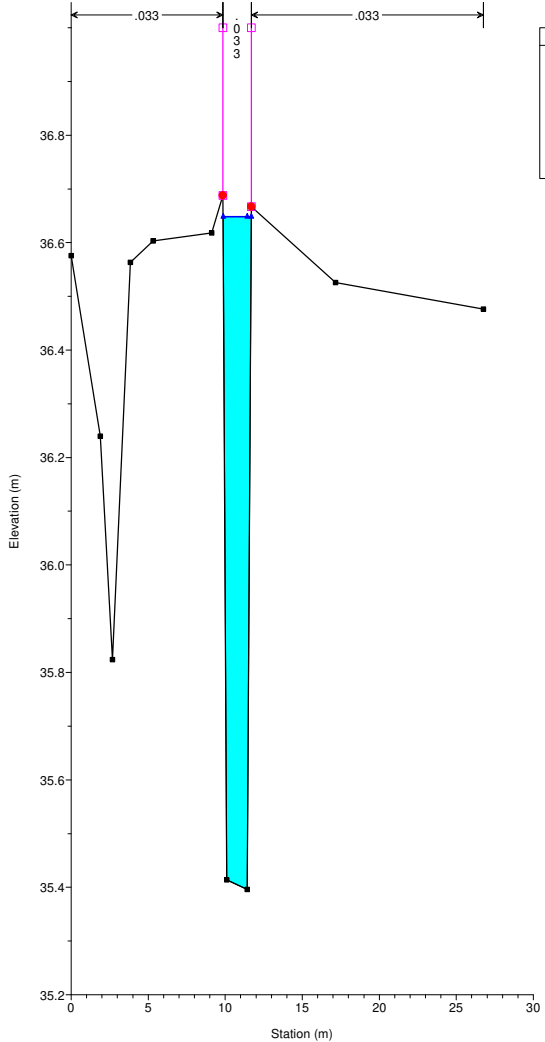
Interferenza_DEF_0523
RS = 51.2 Culv



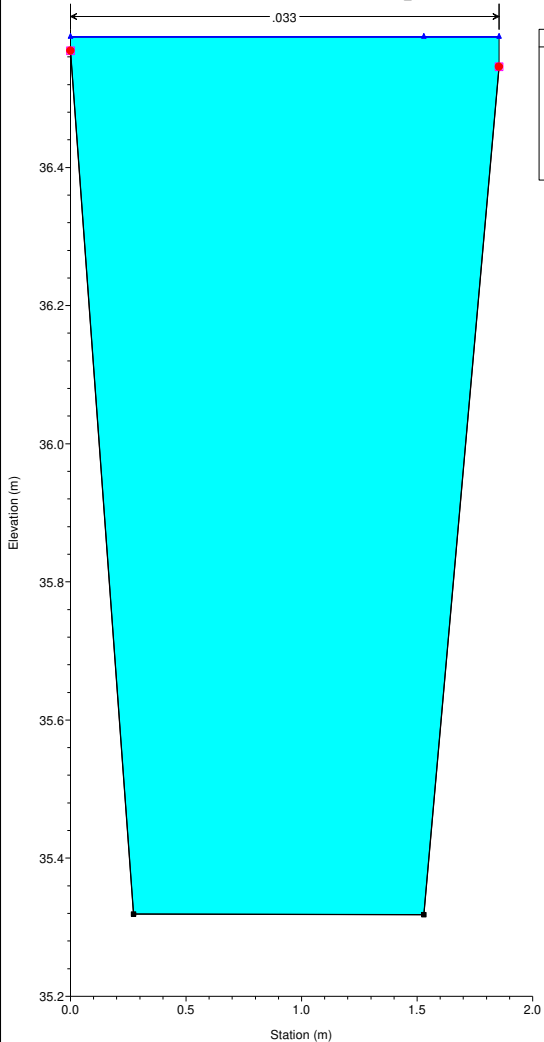
Interferenza_DEF_0523
RS = 51.1 GAE_0051A



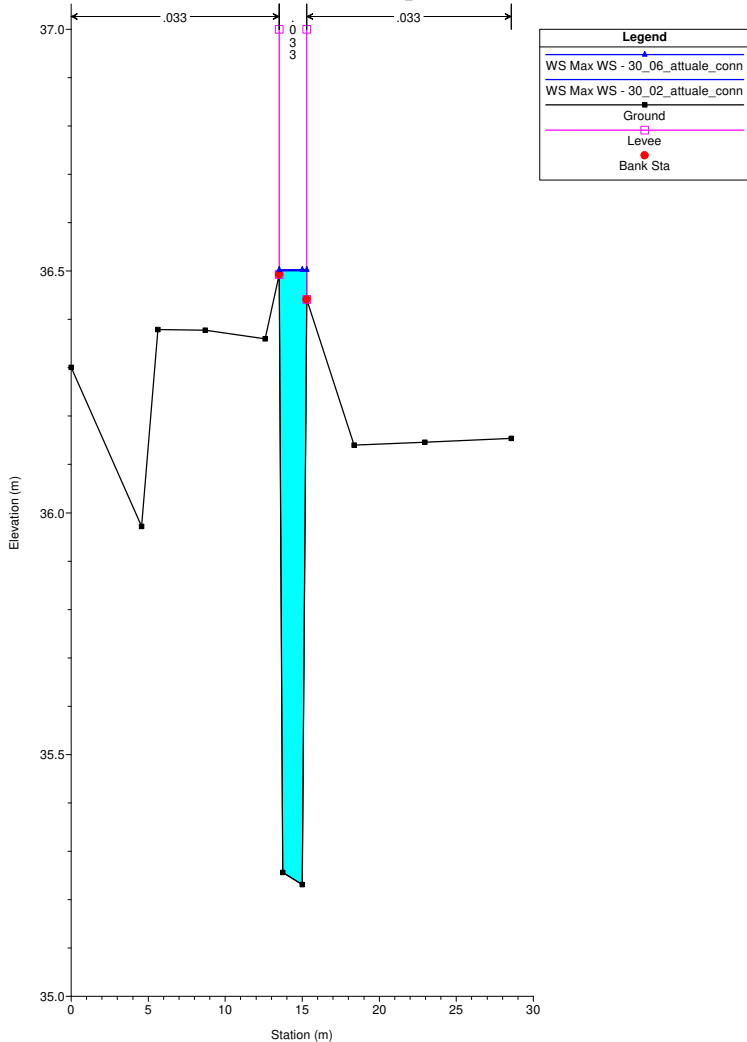
Interferenza_DEF_0523
RS = 50 GAE_0050



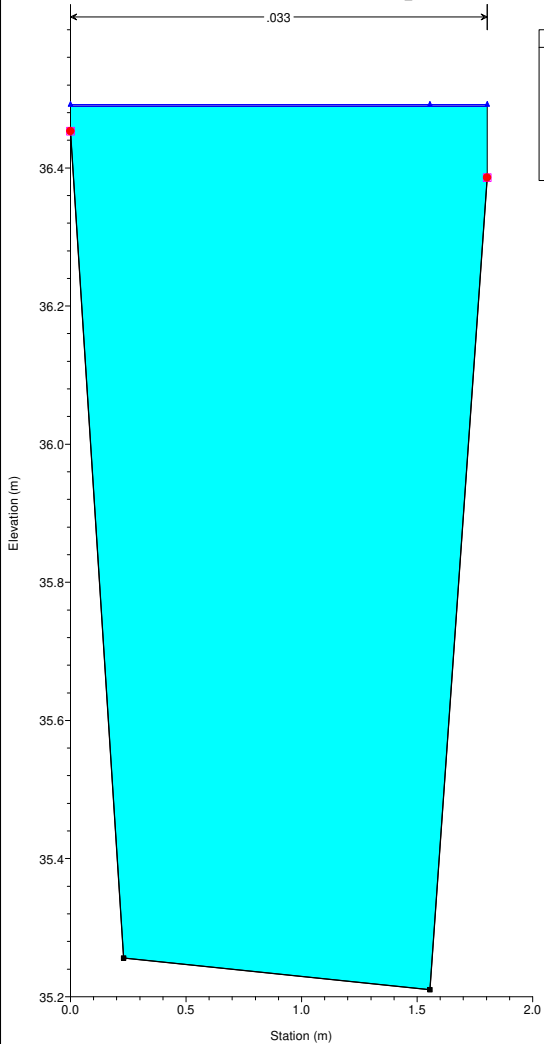
Interferenza_DEF_0523
RS = 49 GAE_0049



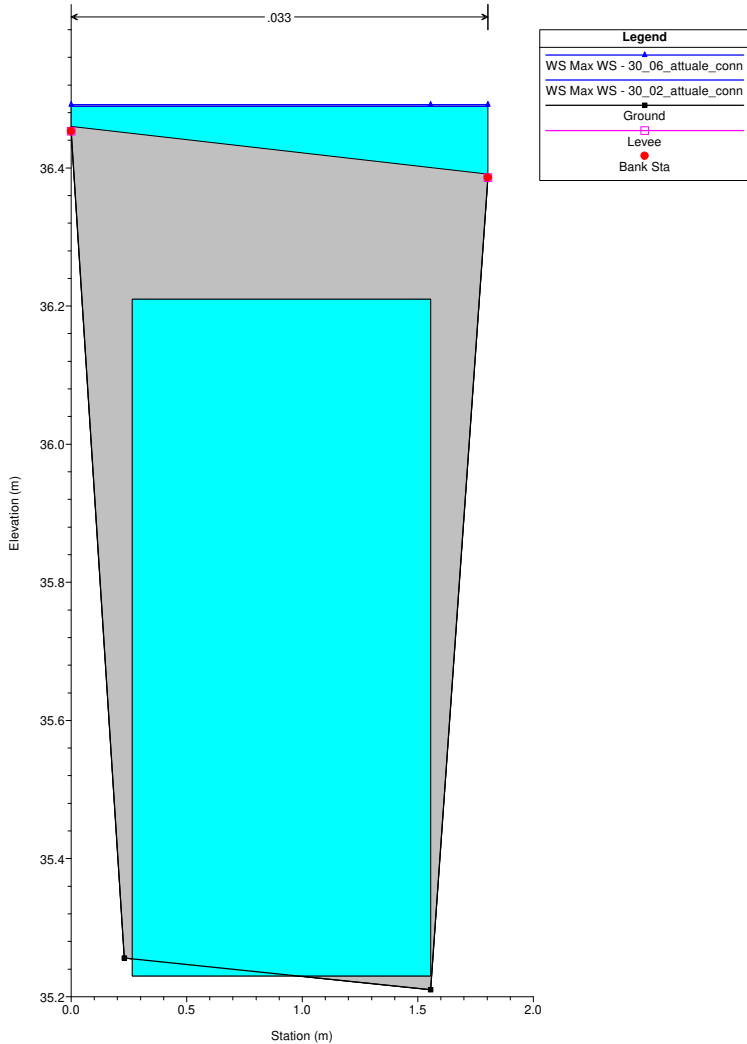
Interferenza_DEF_0523
RS = 48 GAE_0048



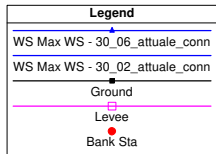
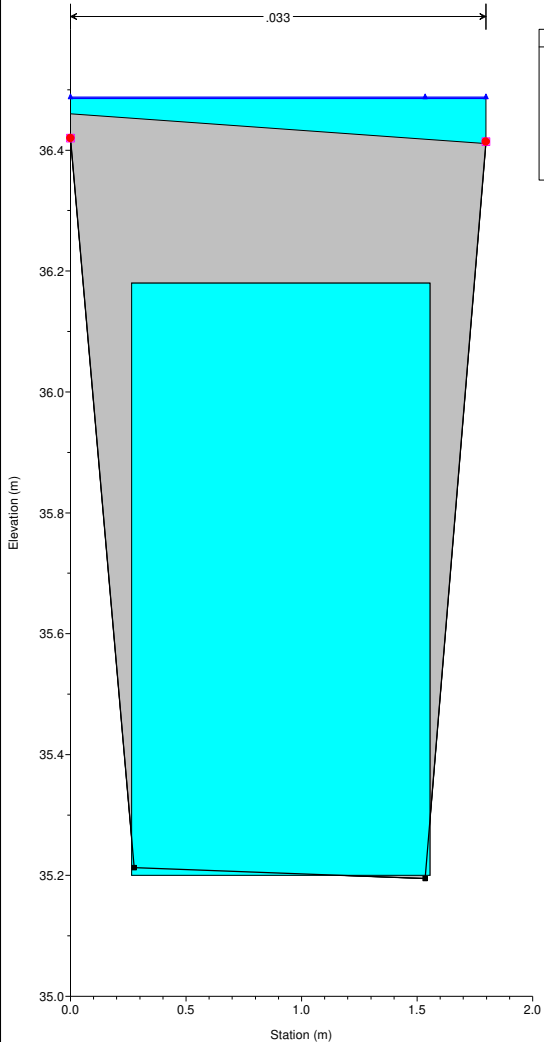
Interferenza_DEF_0523
RS = 45.3 GAE_0045C



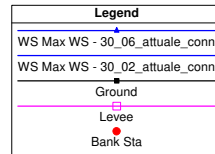
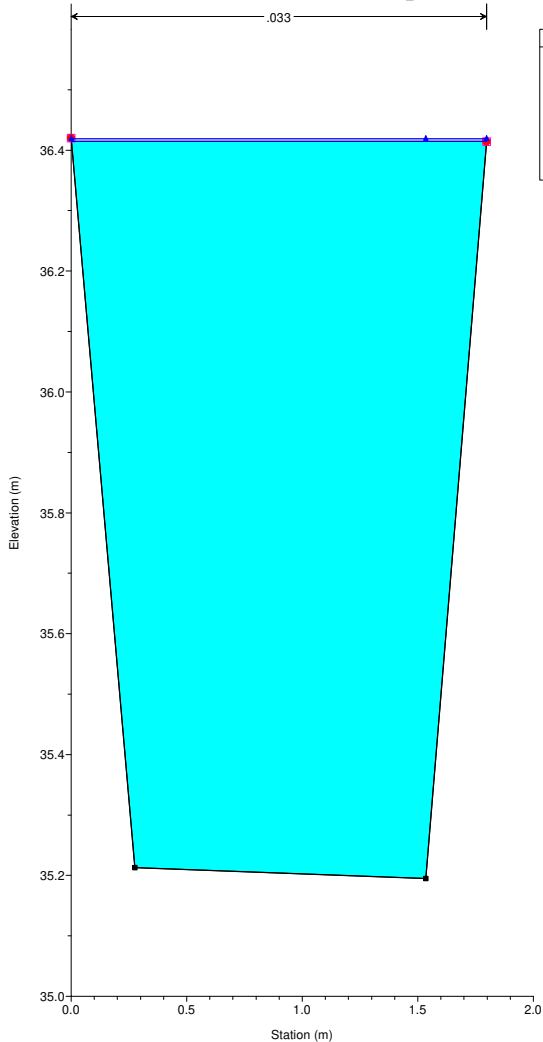
Interferenza_DEF_0523
RS = 45.2 Culv



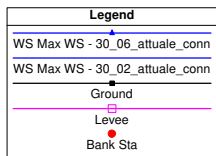
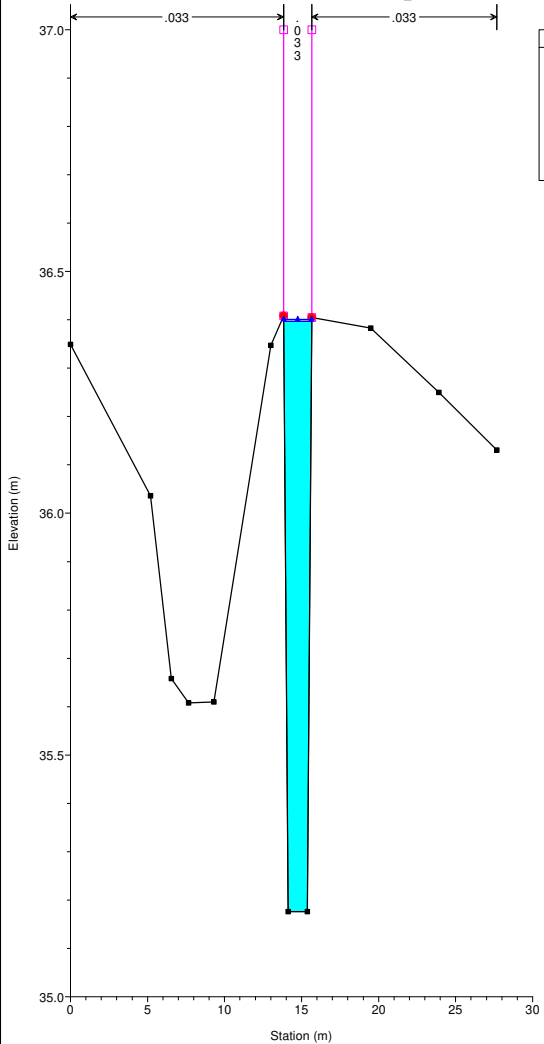
Interferenza_DEF_0523
RS = 45.2 Culv



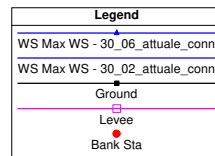
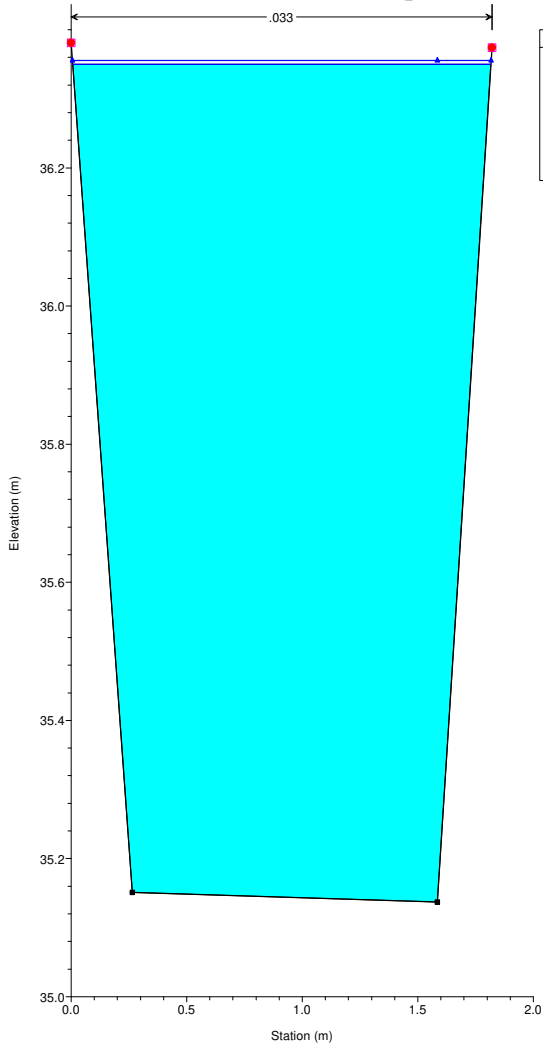
Interferenza_DEF_0523
RS = 45.1 GAE_0045A



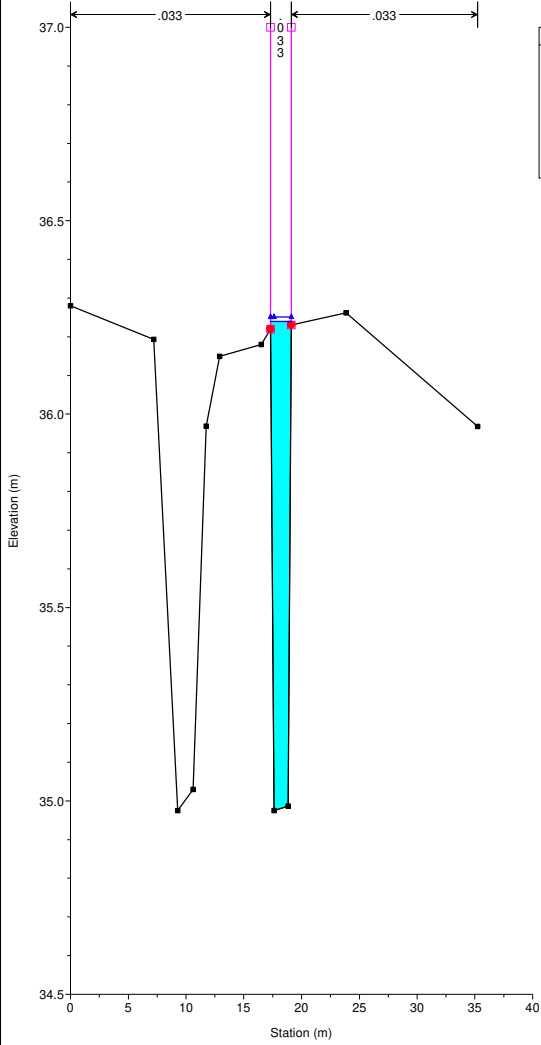
Interferenza_DEF_0523
RS = 44 GAE_0044



Interferenza_DEF_0523
RS = 43 GAE_0043



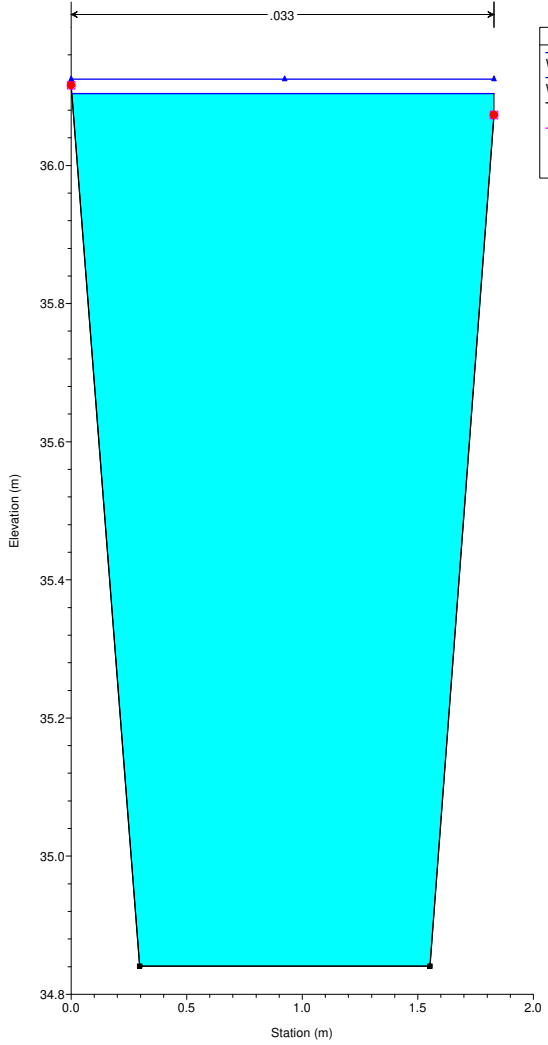
Interferenza_DEF_0523
RS = 42 GAE_0042



Legend

- WS Max WS - 30_06_attuale_conn
- WS Max WS - 30_02_attuale_conn
- Ground
- Levee
- Bank Sta

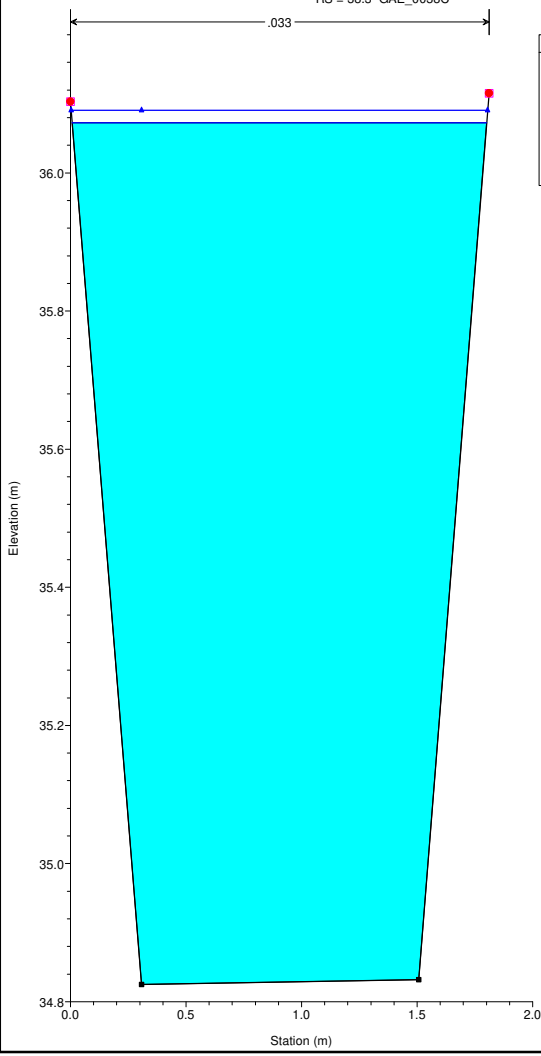
Interferenza_DEF_0523
RS = 41 GAE_0041



Legend

- WS Max WS - 30_06_attuale_conn
- WS Max WS - 30_02_attuale_conn
- Ground
- Levee
- Bank Sta

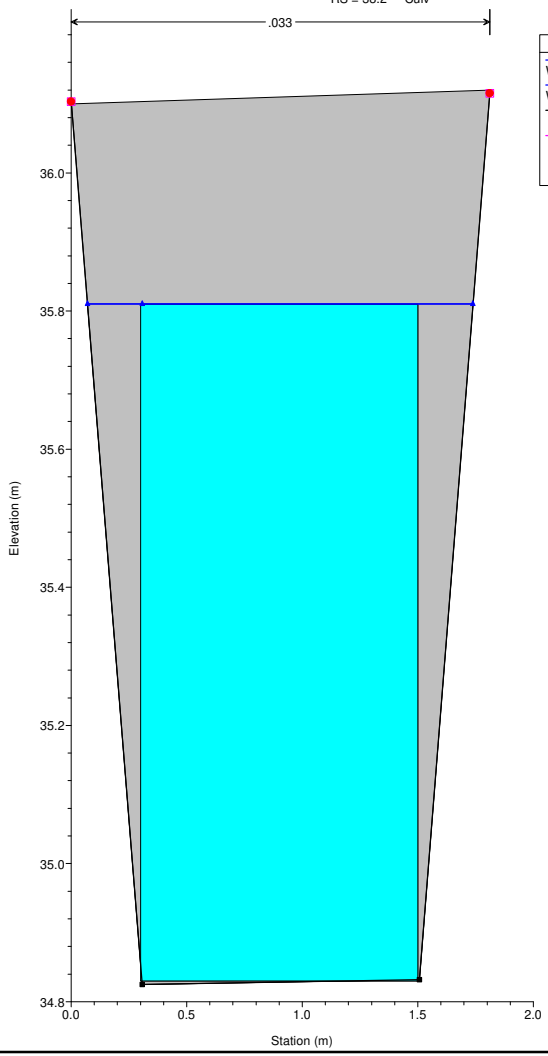
Interferenza_DEF_0523
RS = 38.3 GAE_0038C



Legend

- WS Max WS - 30_06_attuale_conn
- WS Max WS - 30_02_attuale_conn
- Ground
- Levee
- Bank Sta

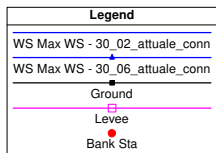
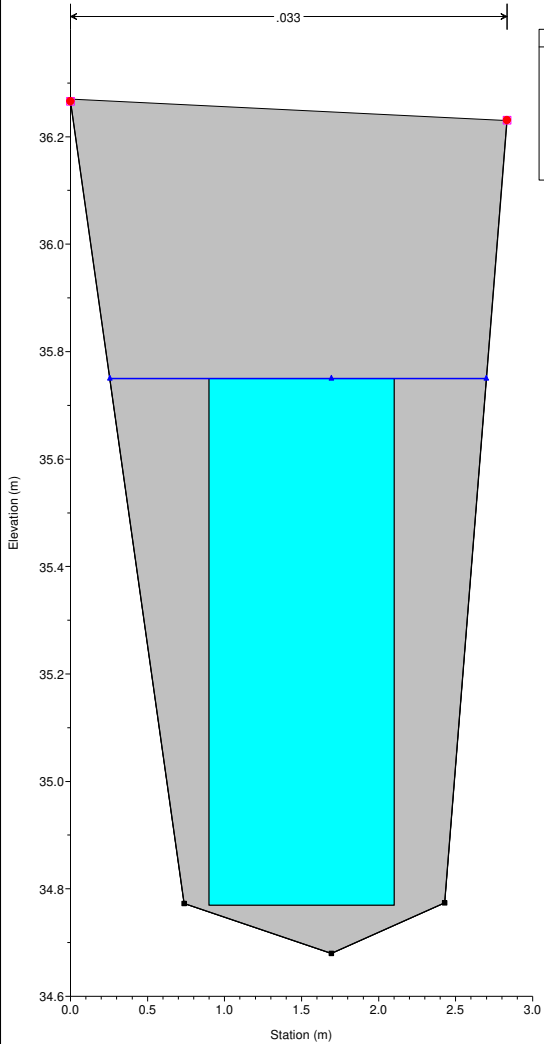
Interferenza_DEF_0523
RS = 38.2 Culv



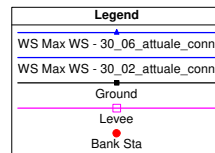
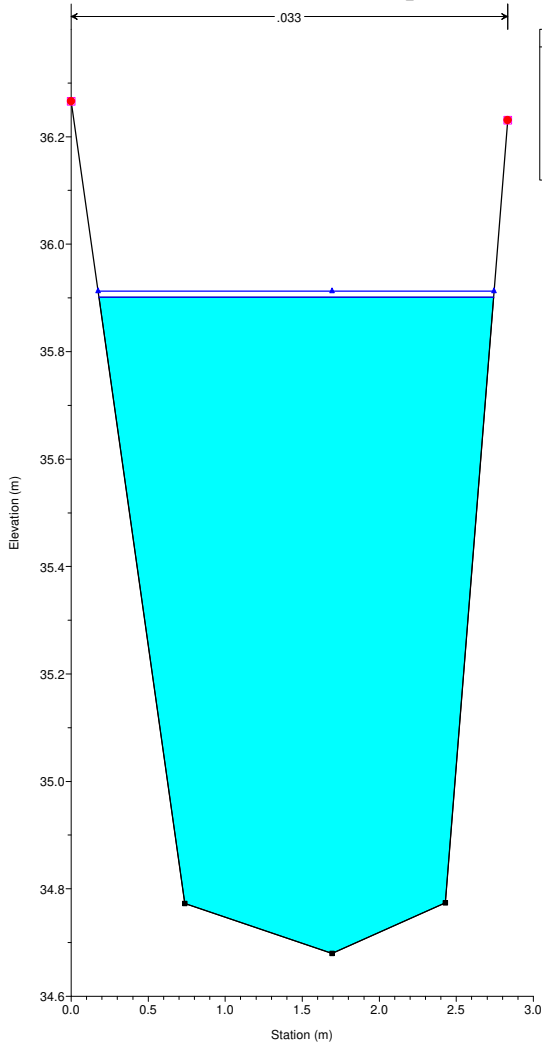
Legend

- WS Max WS - 30_02_attuale_conn
- WS Max WS - 30_06_attuale_conn
- Ground
- Levee
- Bank Sta

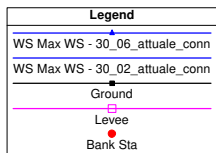
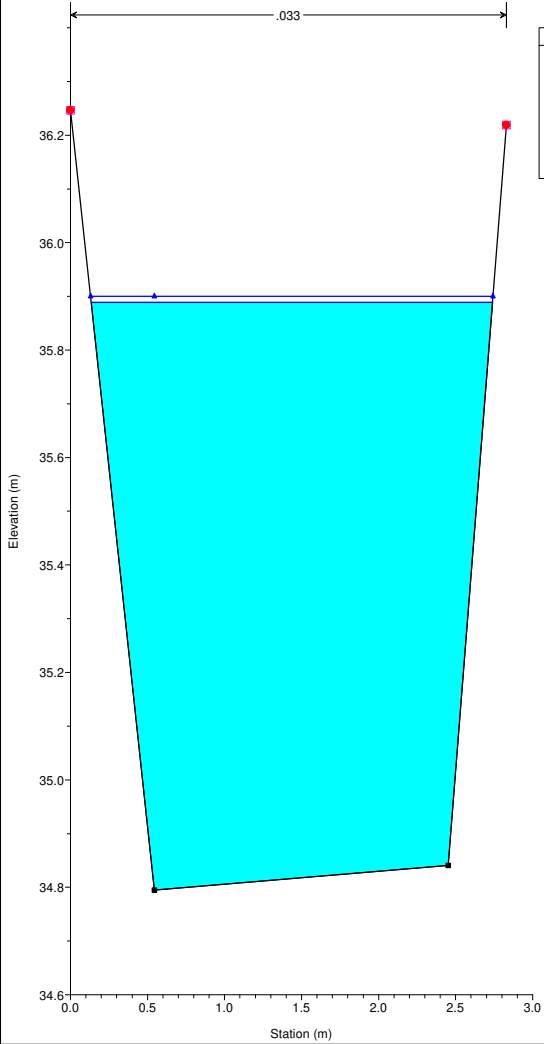
Interferenza_DEF_0523
RS = 38.2 Culv



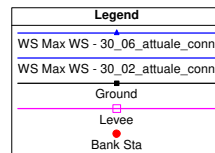
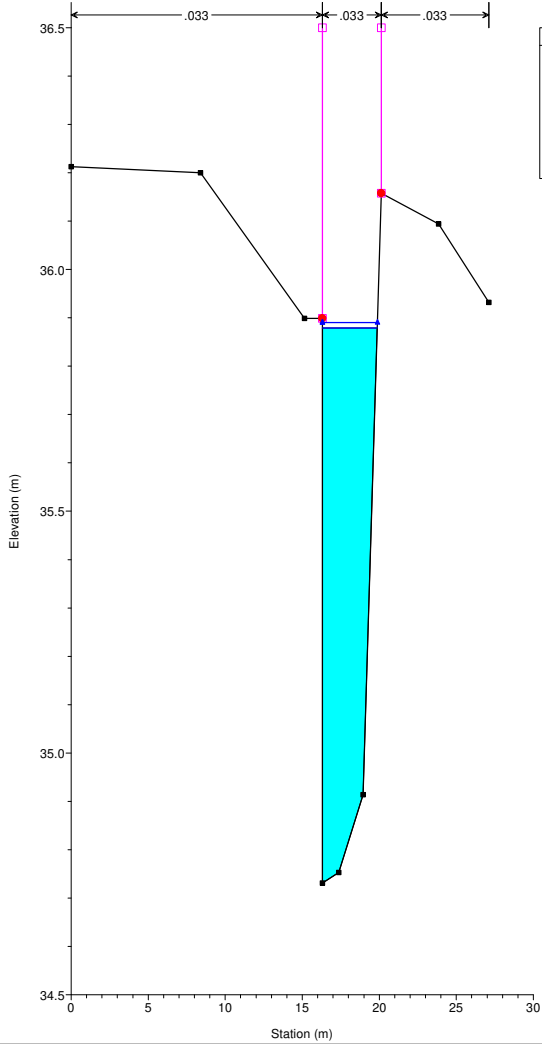
Interferenza_DEF_0523
RS = 38.1 GAE_0038A



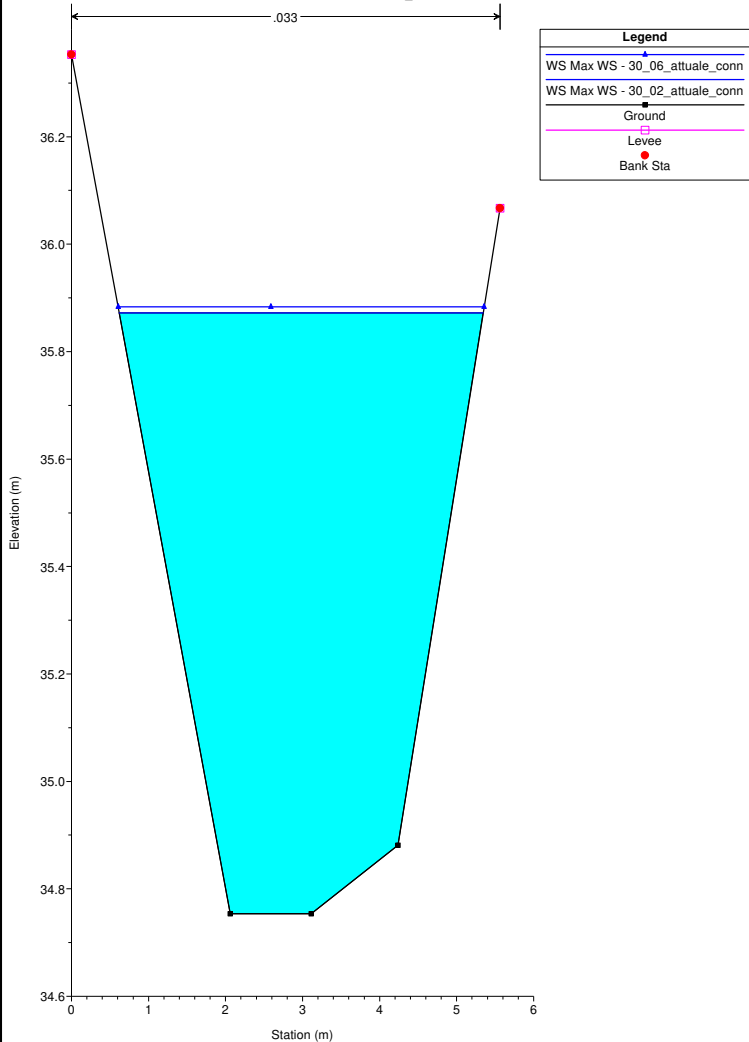
Interferenza_DEF_0523
RS = 37 GAE_0037



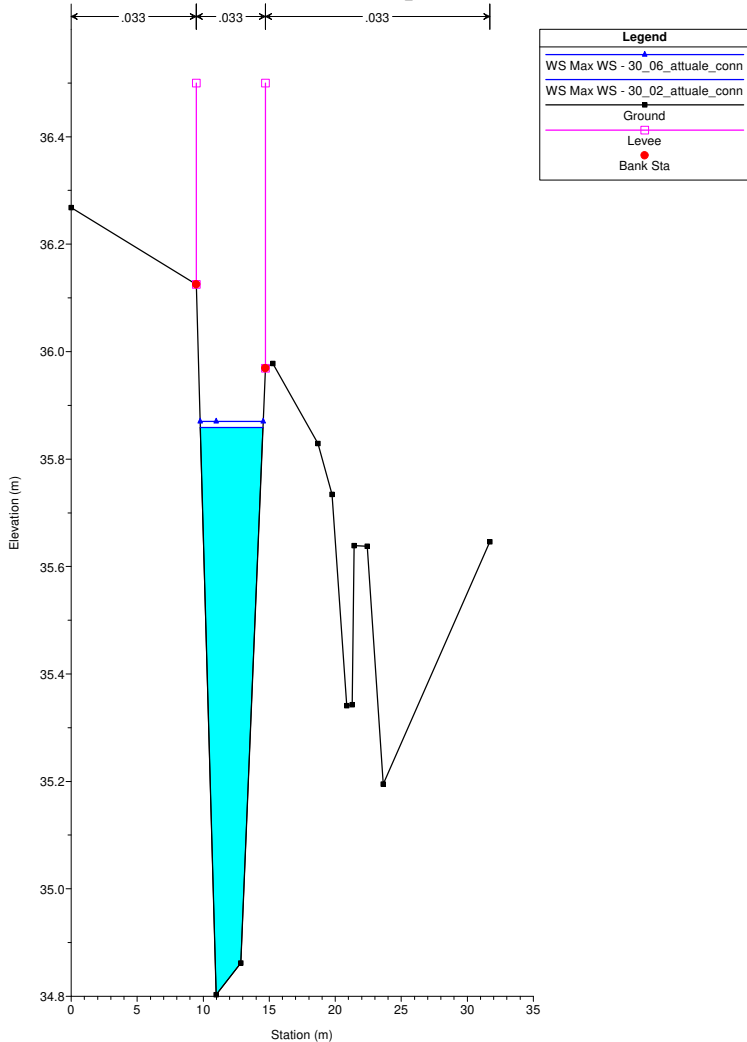
Interferenza_DEF_0523
RS = 36 GAE_0036



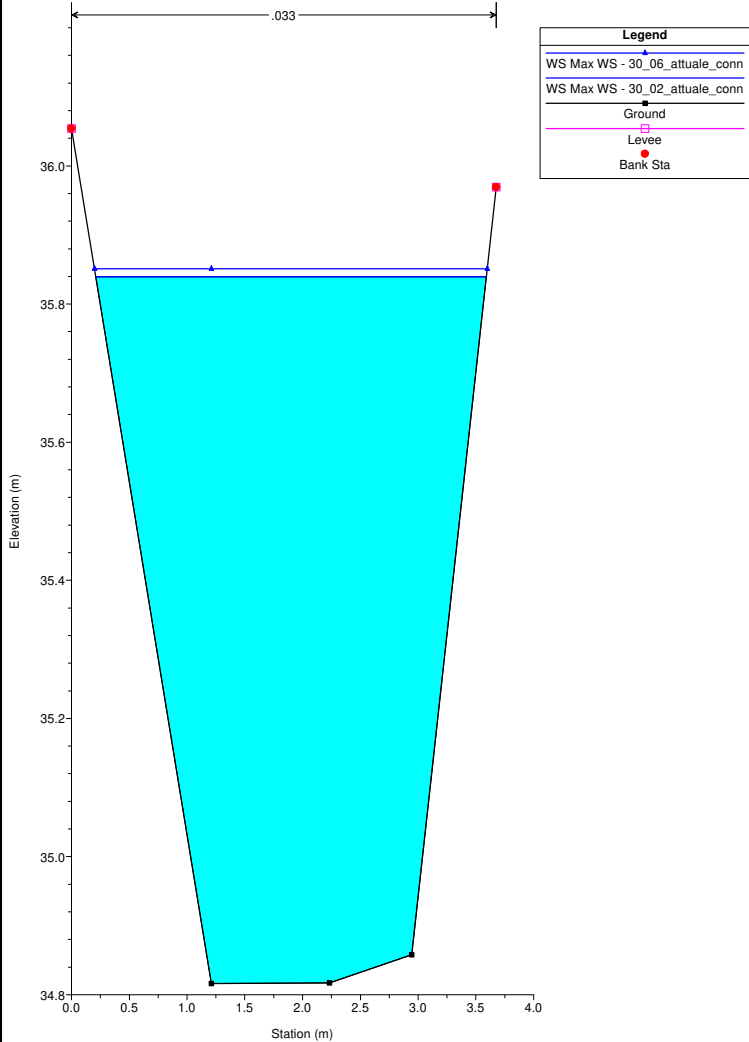
Interferenza_DEF_0523
RS = 35 GAE_0035



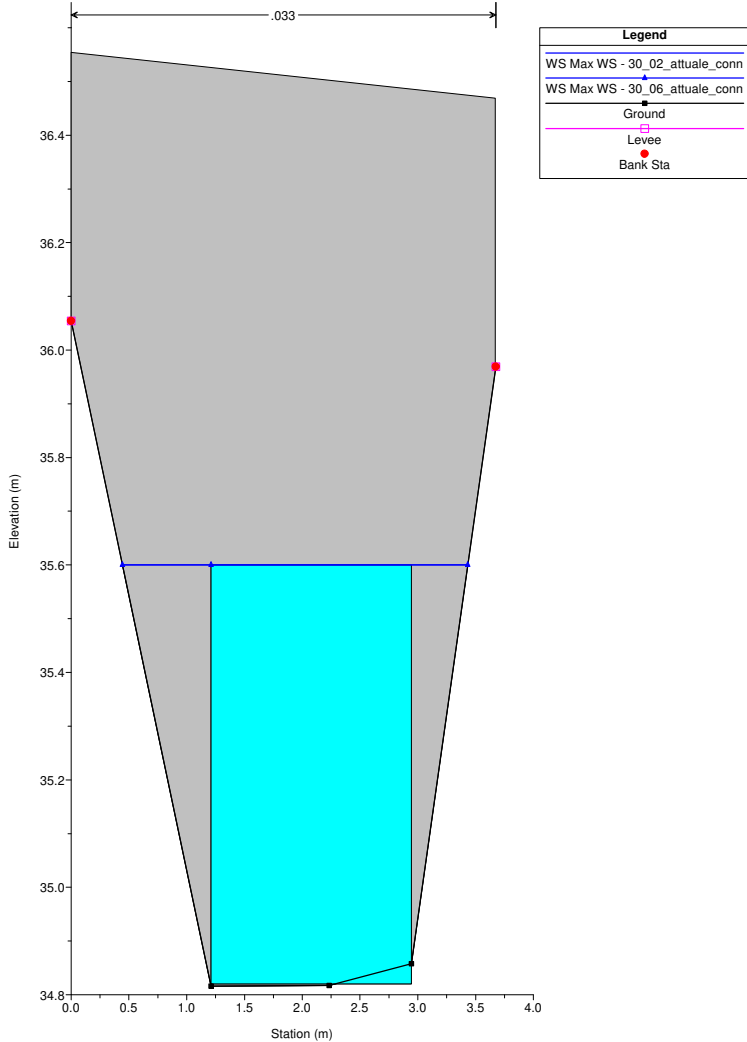
Interferenza_DEF_0523
RS = 34 GAE_0034



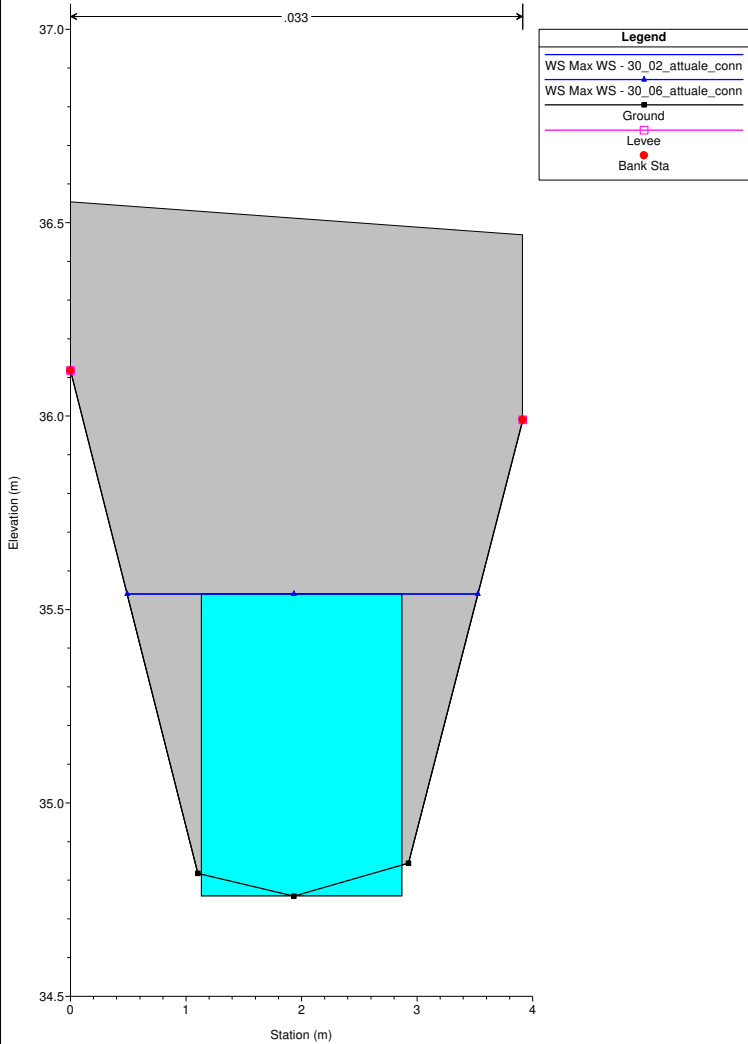
Interferenza_DEF_0523
RS = 31.3 GAE_0031C



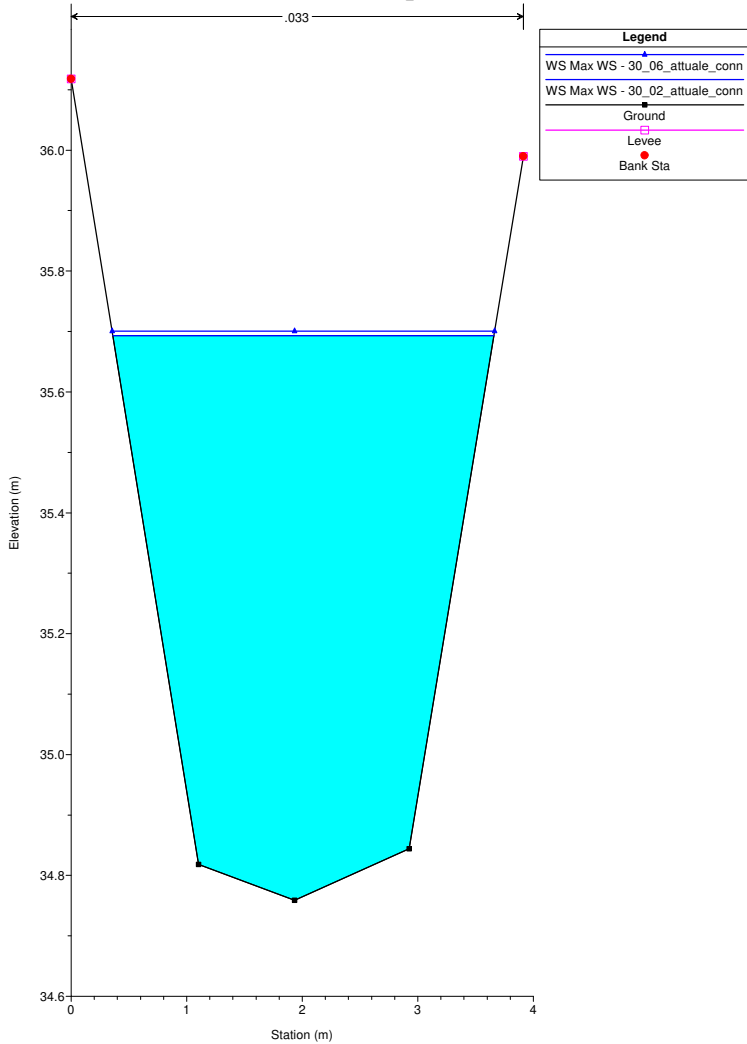
Interferenza_DEF_0523
RS = 31.2 Culv



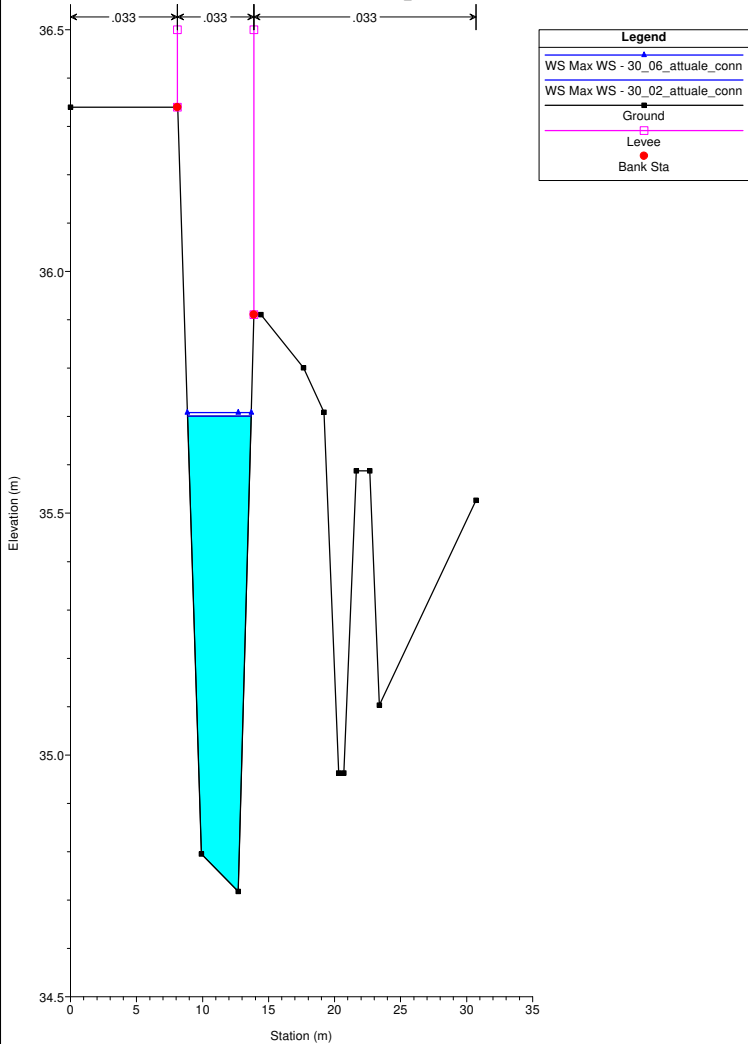
Interferenza_DEF_0523
RS = 31.2 Culv



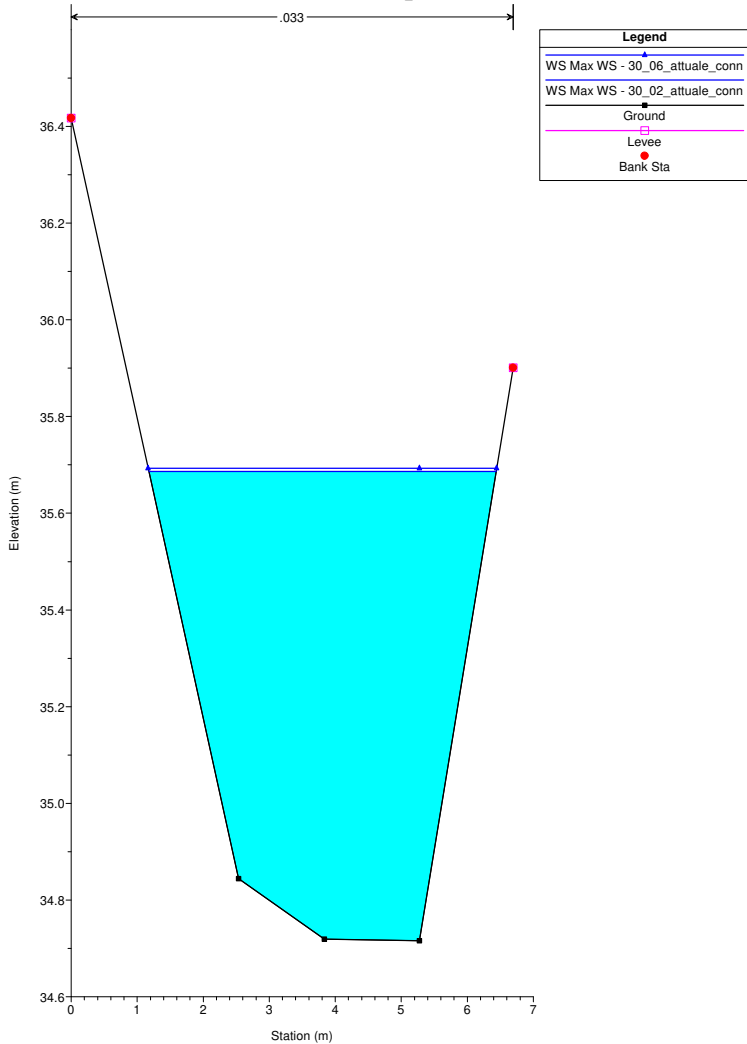
Interferenza_DEF_0523
RS = 31.1 GAE_0031A



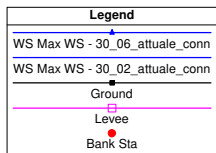
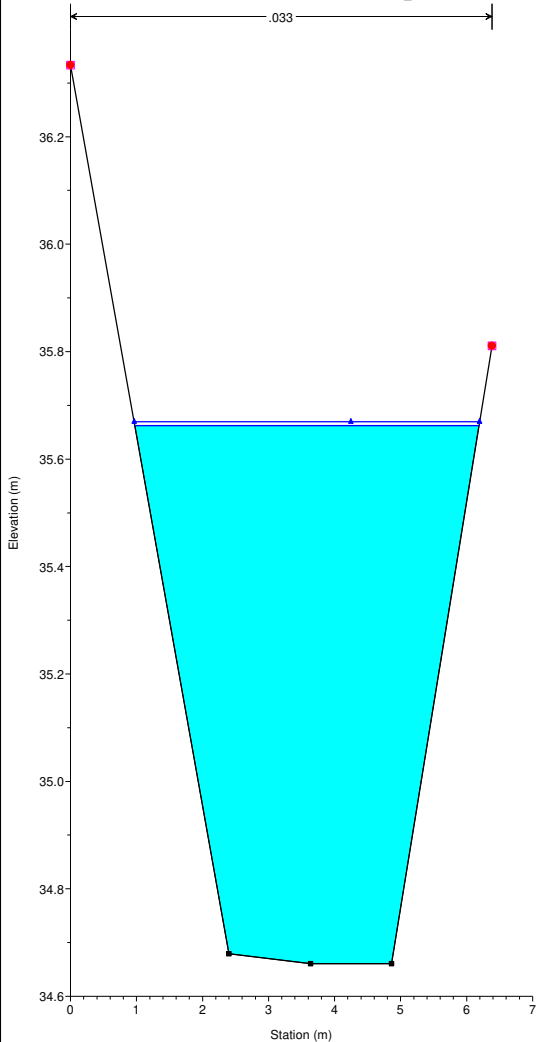
Interferenza_DEF_0523
RS = 30 GAE_0030



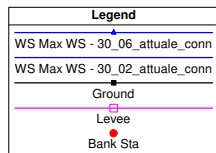
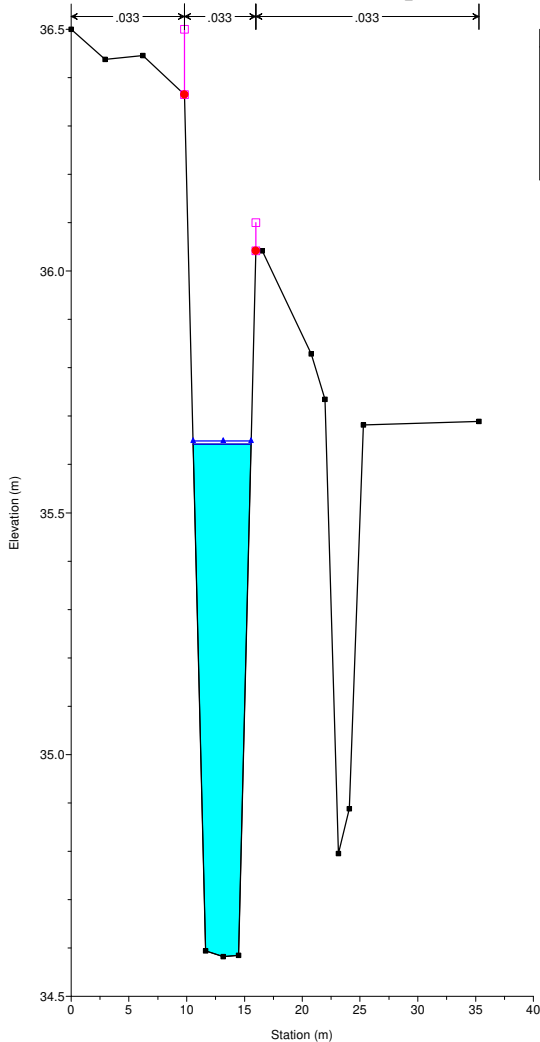
Interferenza_DEF_0523
RS = 29 GAE_0029



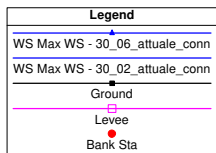
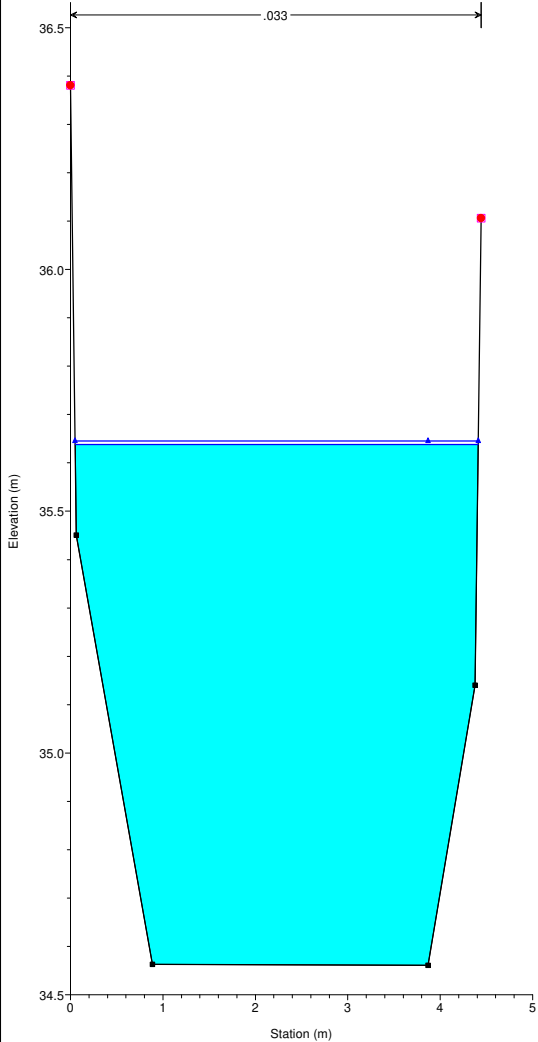
Interferenza_DEF_0523
RS = 28 GAE_0028



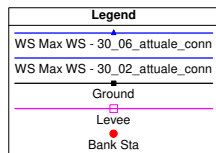
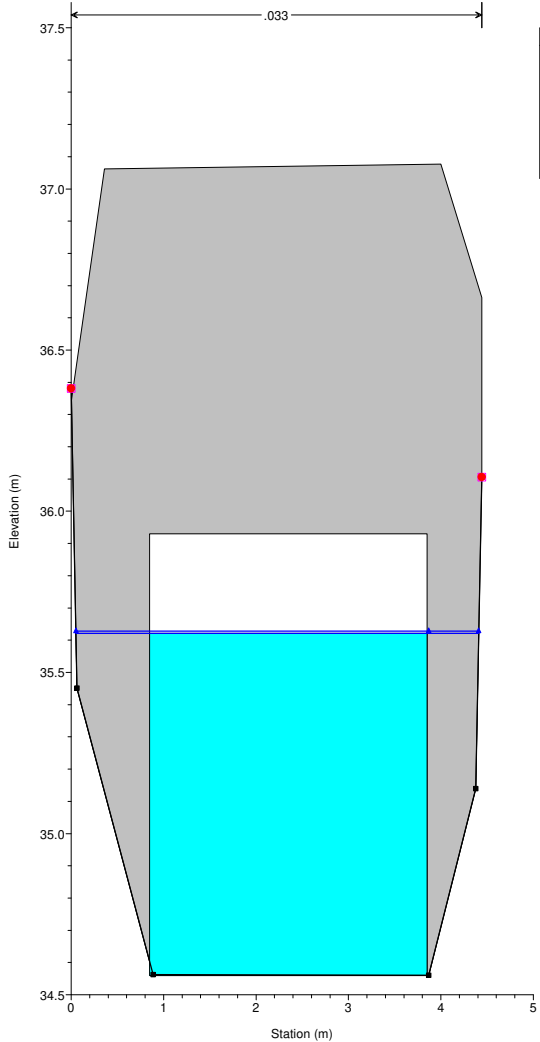
Interferenza_DEF_0523
RS = 27 GAE_0027



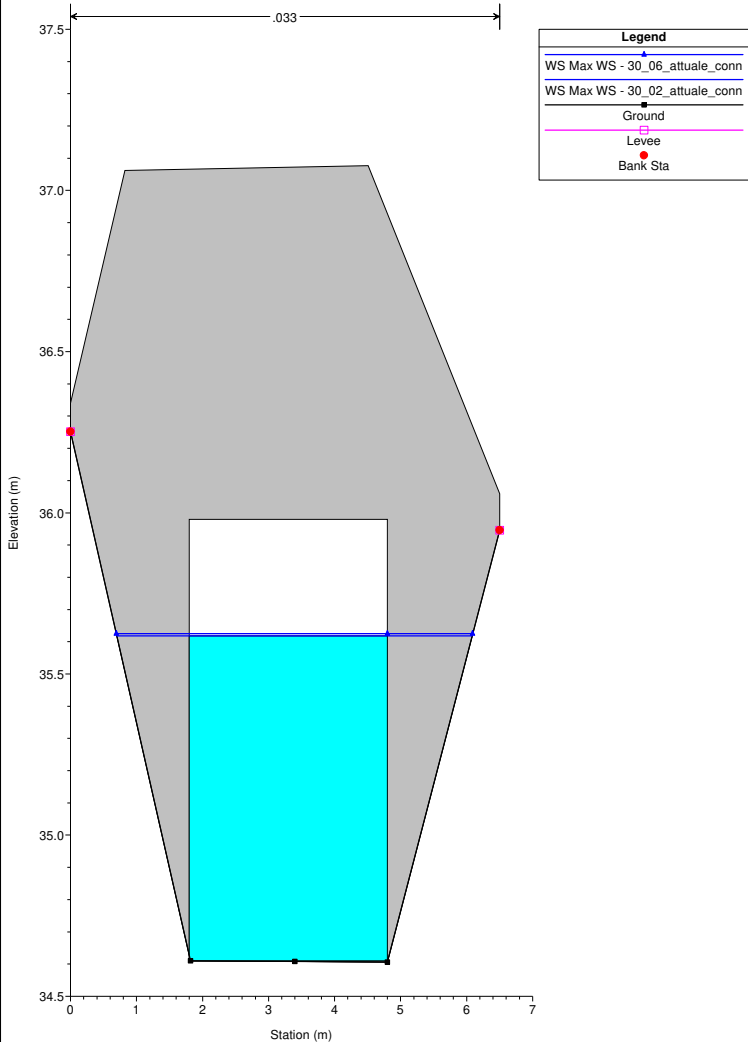
Interferenza_DEF_0523
RS = 24.3 GAE_0024C



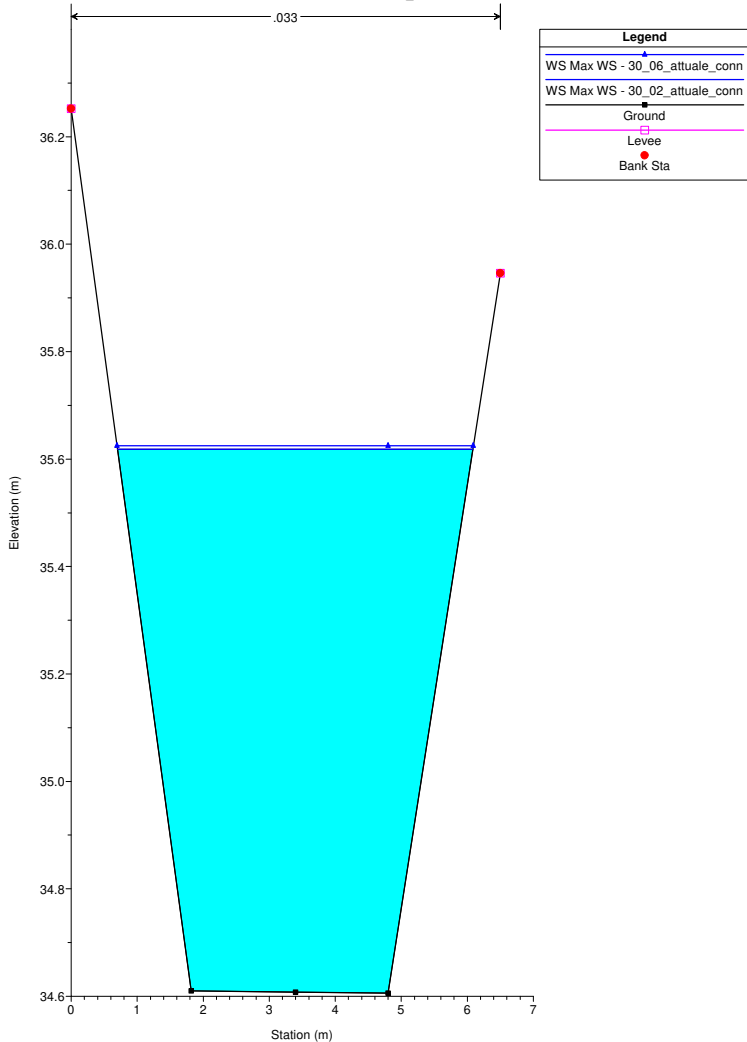
Interferenza_DEF_0523
RS = 24.2 Culv



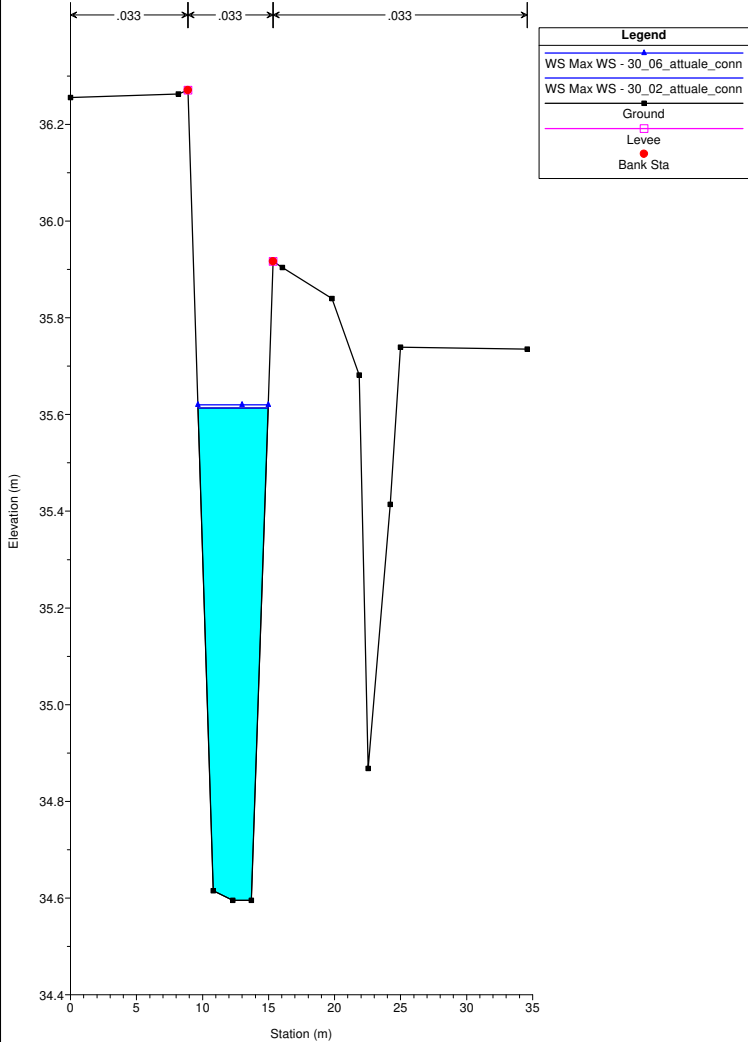
Interferenza_DEF_0523
RS = 24.2 Culv



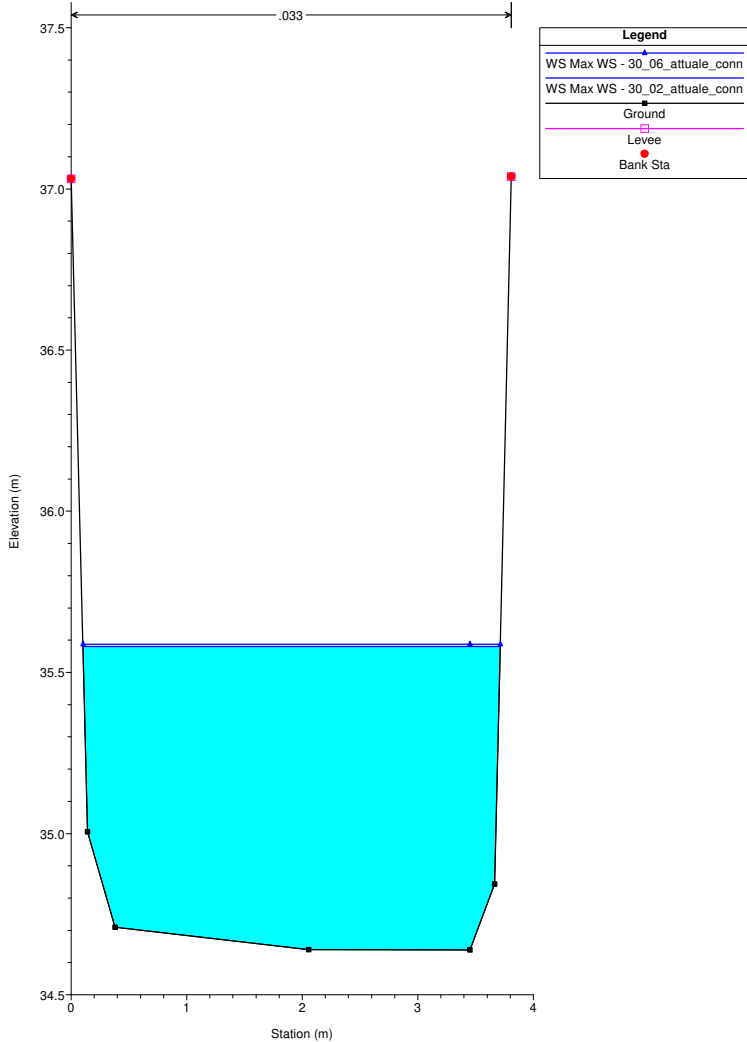
Interferenza_DEF_0523
RS = 24.1 GAE_0024A



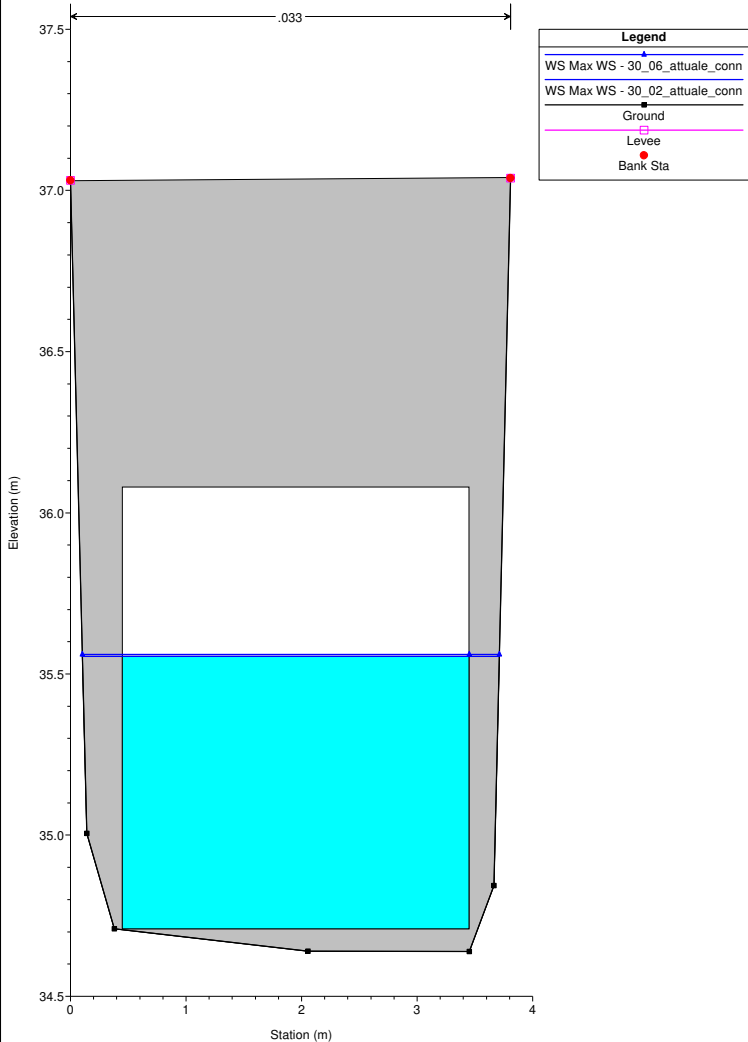
Interferenza_DEF_0523
RS = 23 GAE_0023



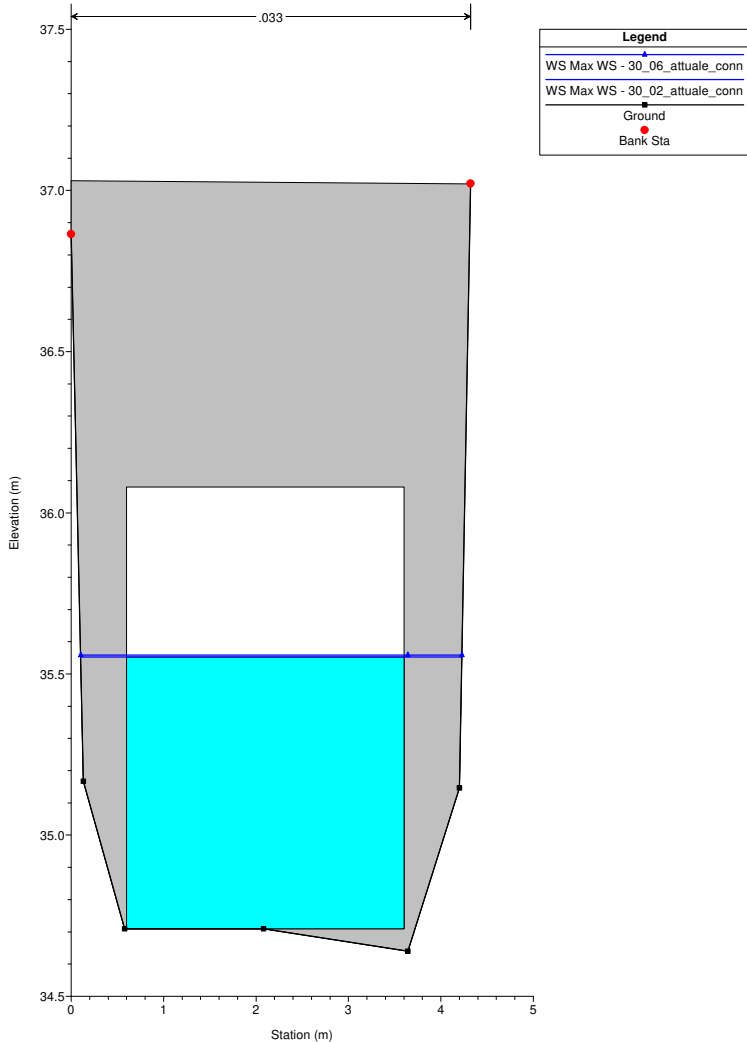
Interferenza_DEF_0523
RS = 19.3 GAE_0019C



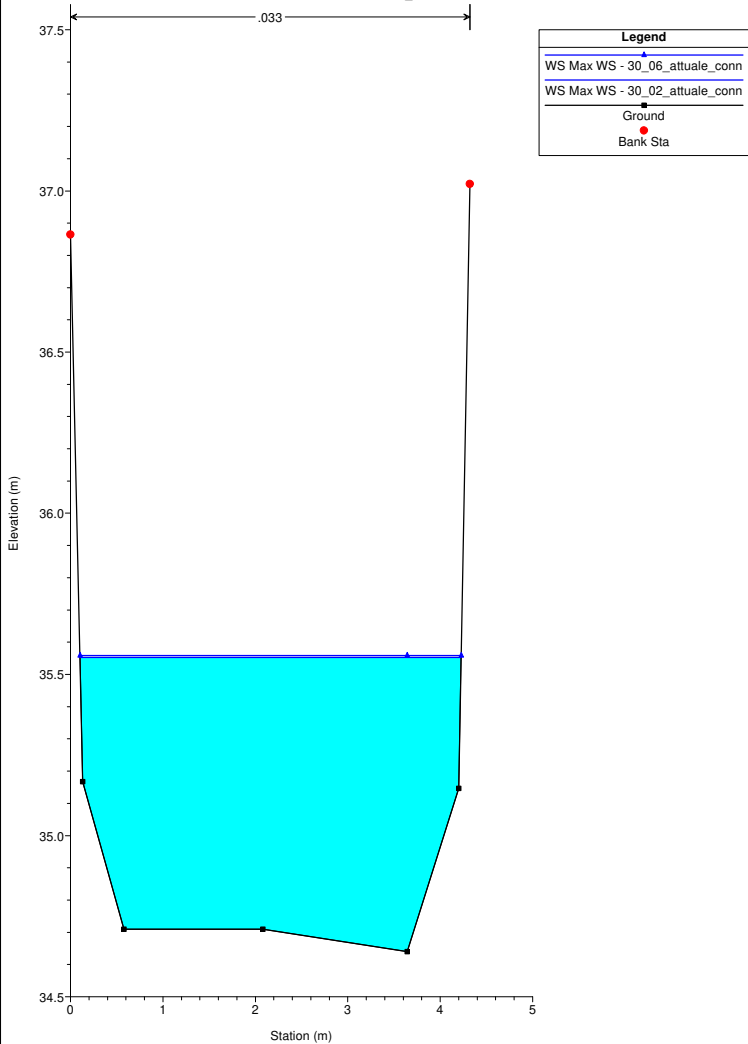
Interferenza_DEF_0523
RS = 19.2 Culv



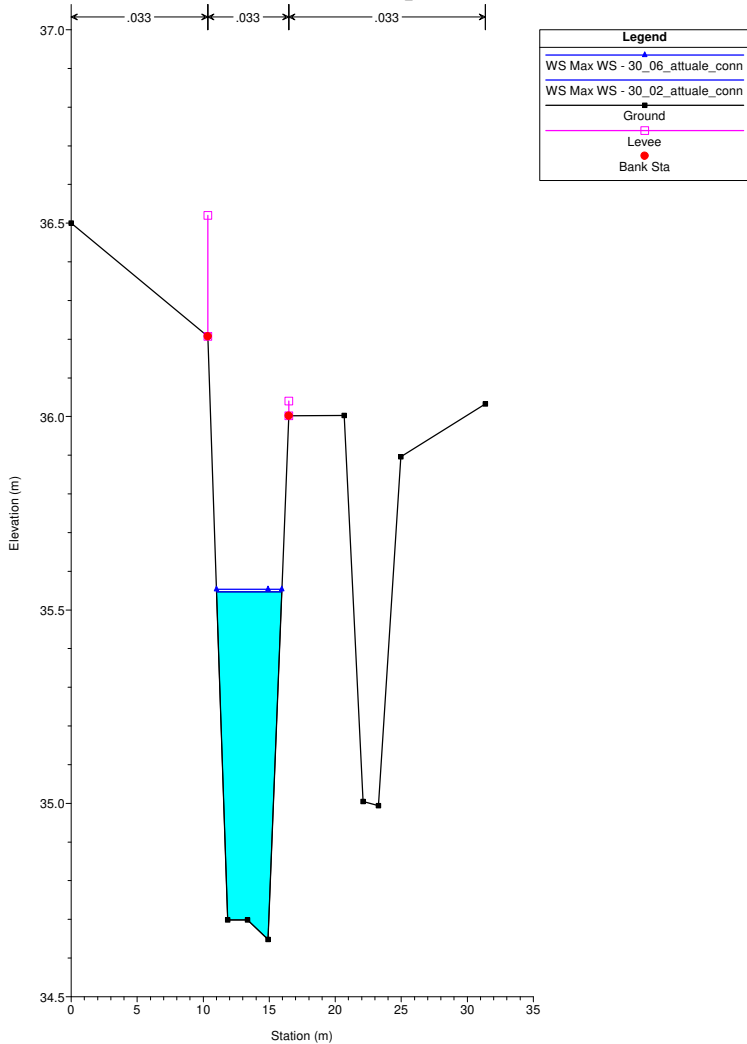
Interferenza_DEF_0523
RS = 19.2 Culv



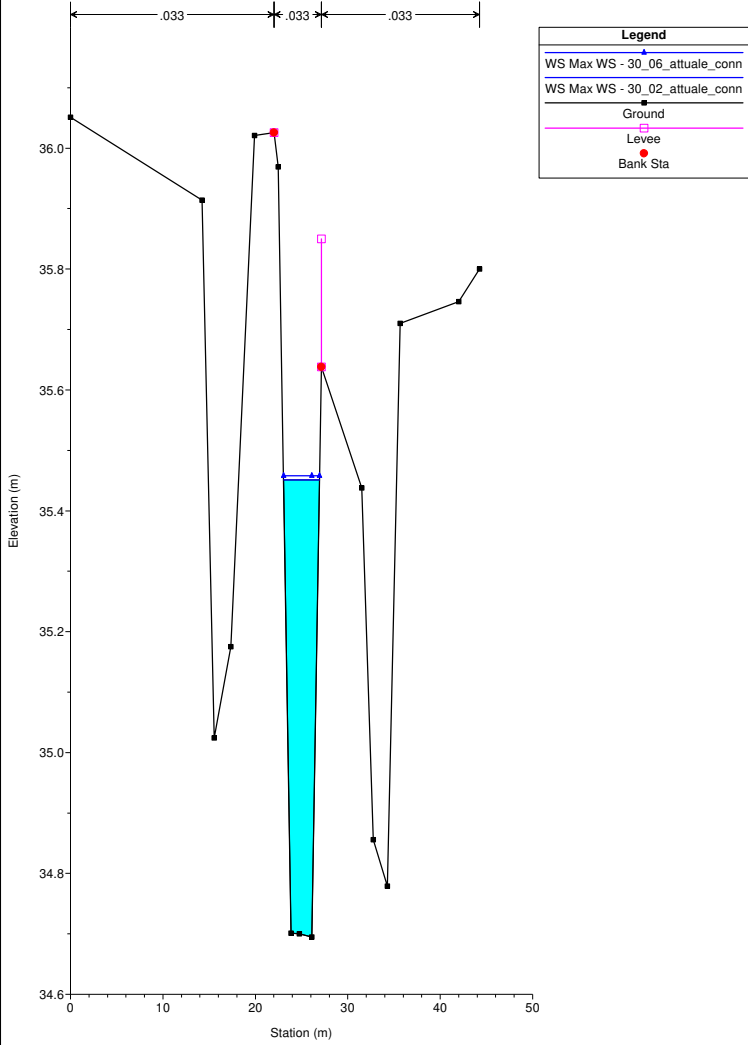
Interferenza_DEF_0523
RS = 19.1 GAE_0019A



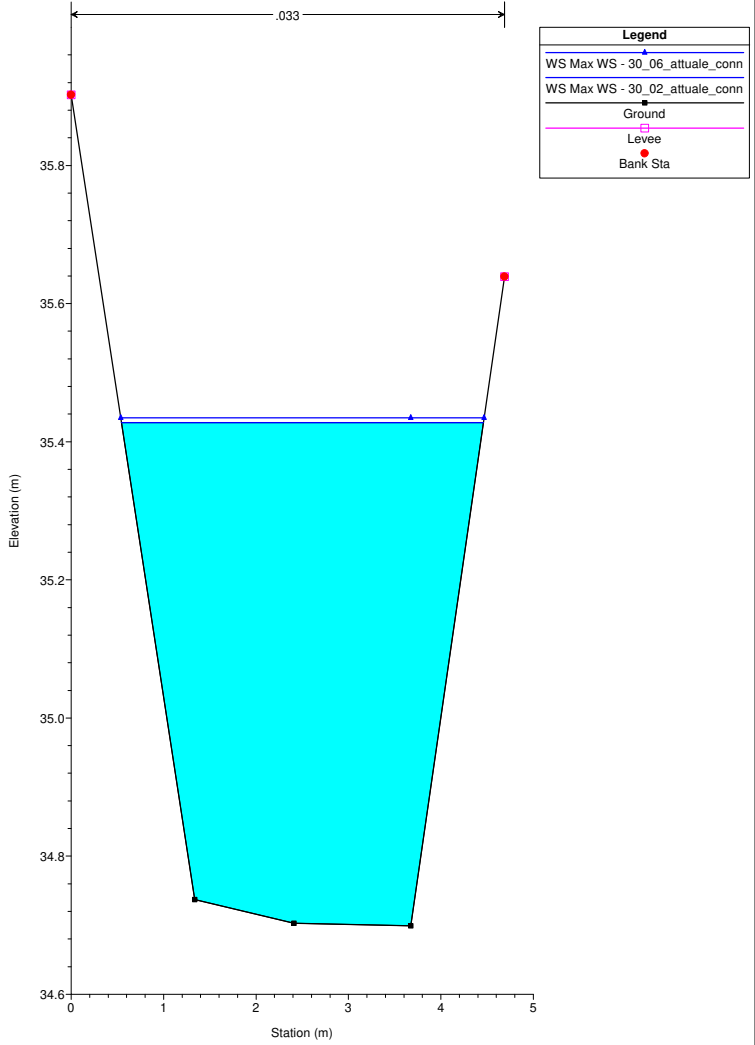
Interferenza_DEF_0523
RS = 18 GAE_0018



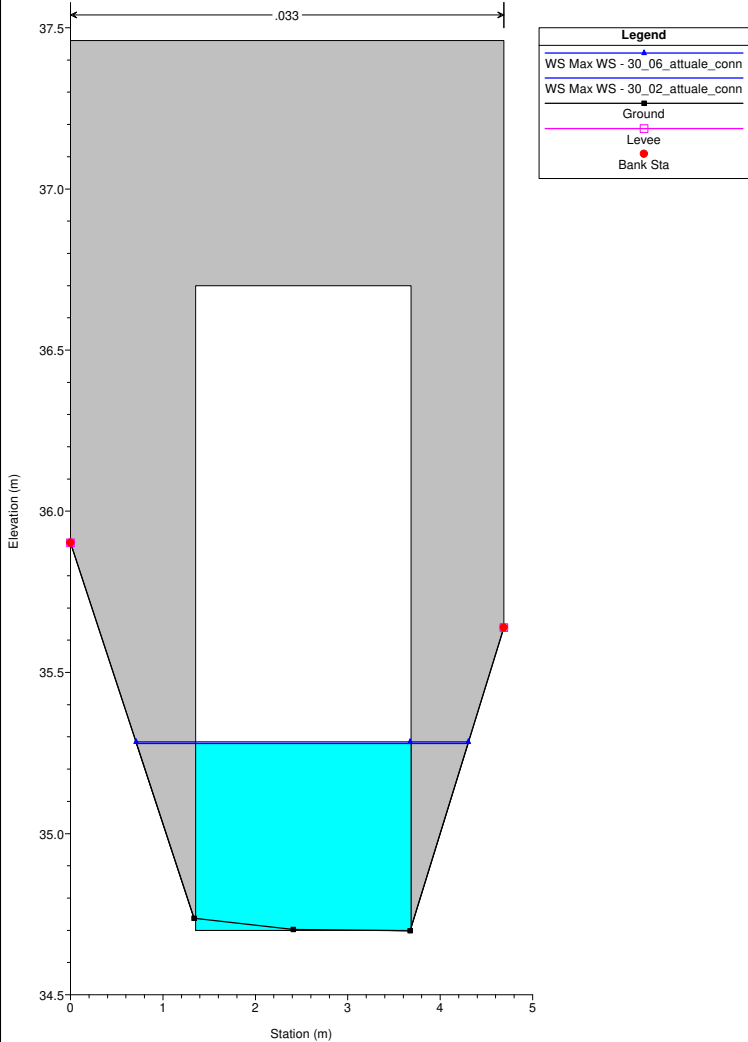
Interferenza_DEF_0523
RS = 17 GAE_0017



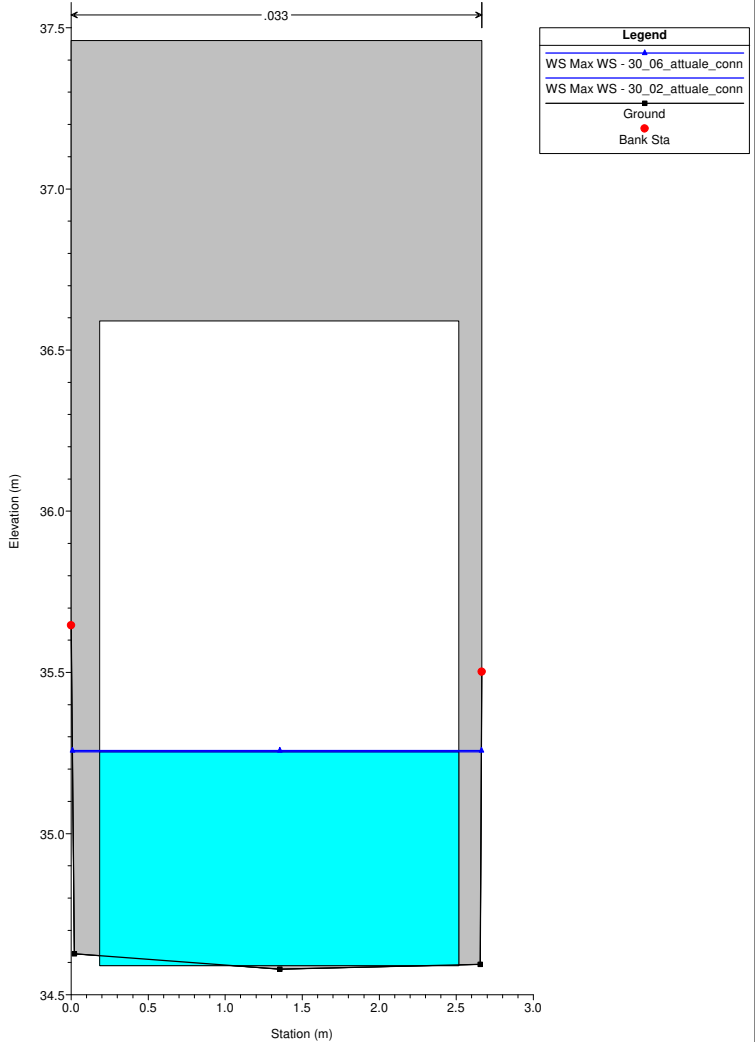
Interferenza_DEF_0523
RS = 14.3 GAE_0014c



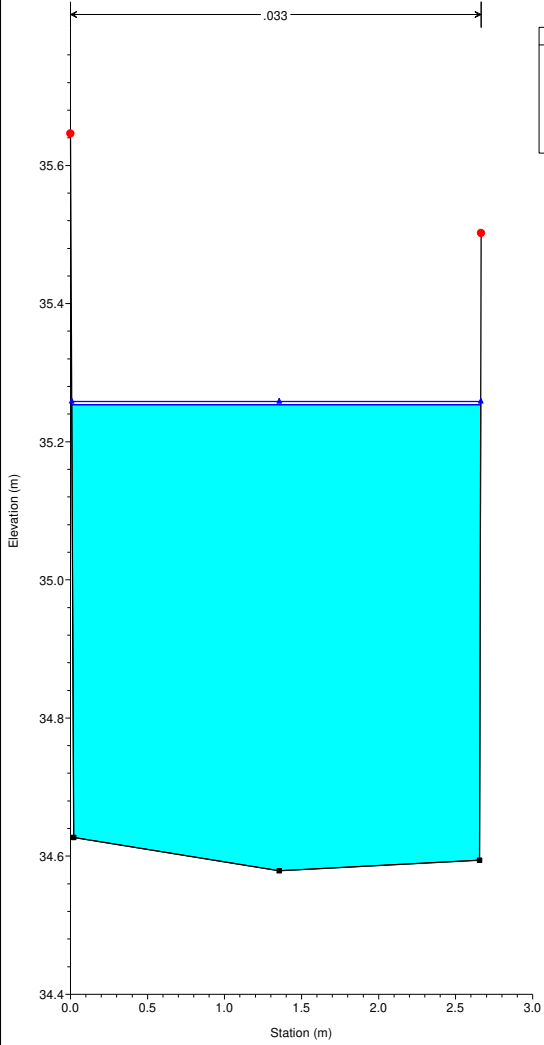
Interferenza_DEF_0523
RS = 14.2 Culv. AUTOSTRADA



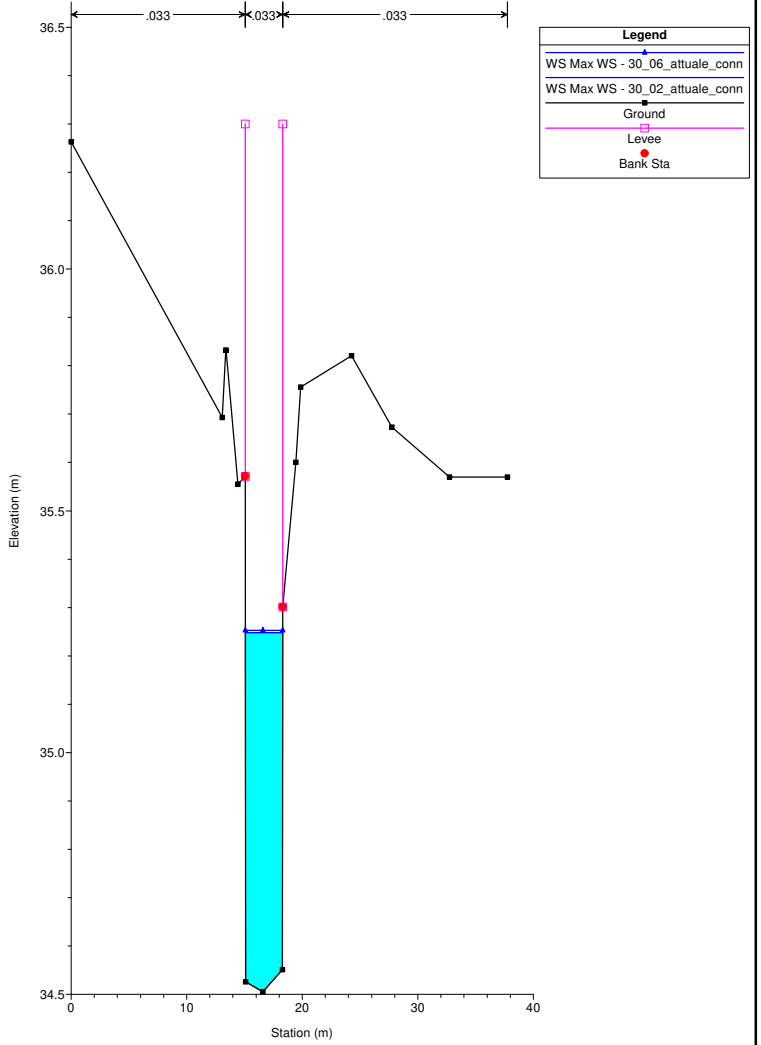
Interferenza_DEF_0523
RS = 14.2 Culv. AUTOSTRADA



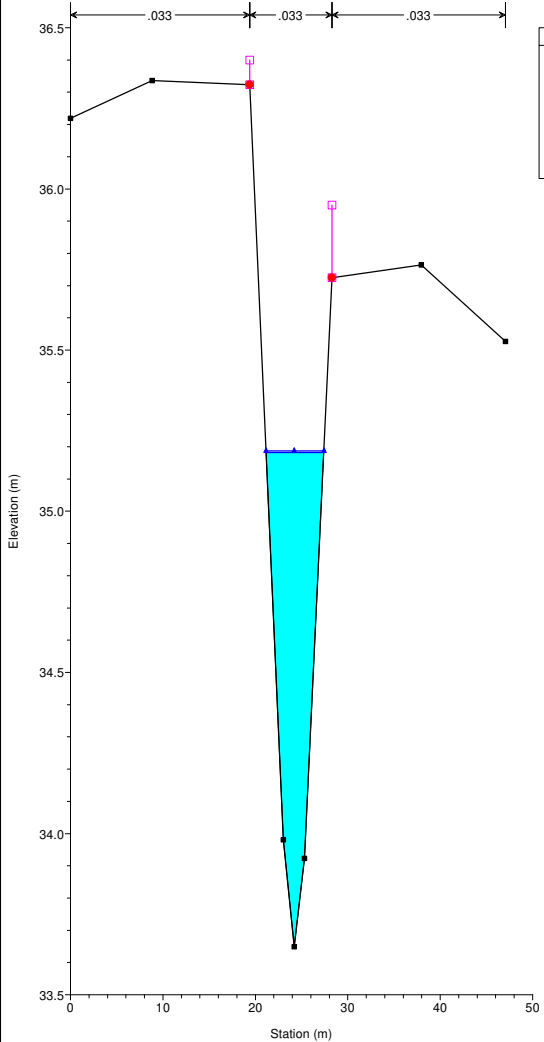
Interferenza_DEF_0523
RS = 14.1 GAE_0014



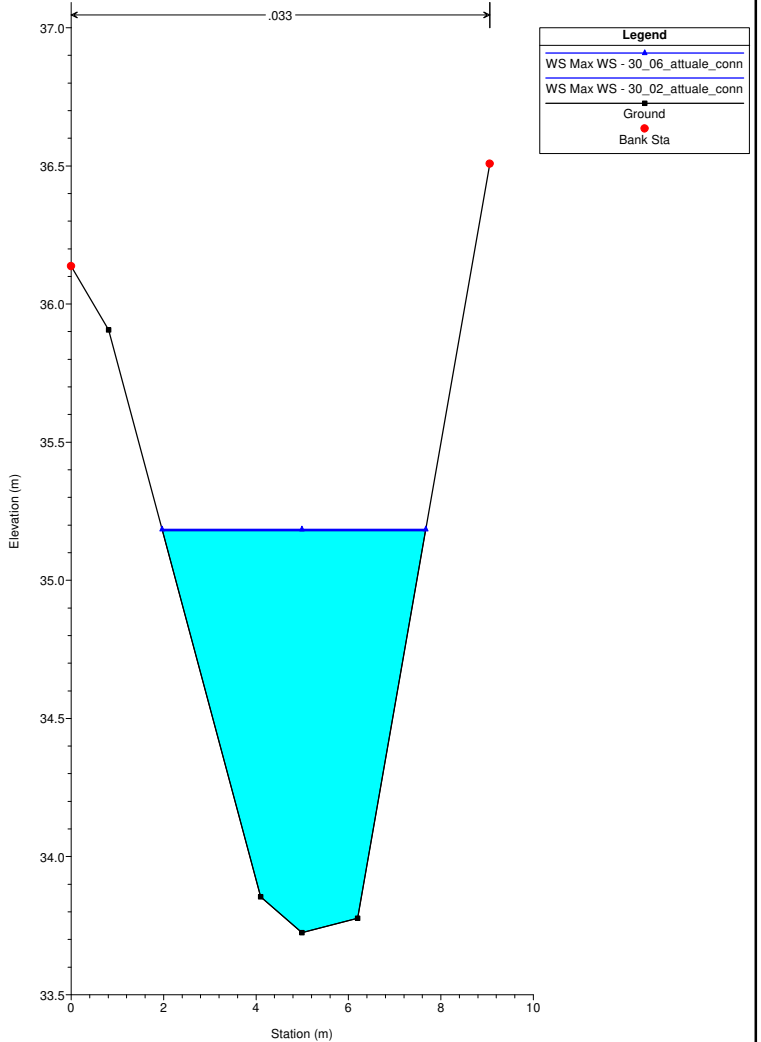
Interferenza_DEF_0523
RS = 13 GAE_0013



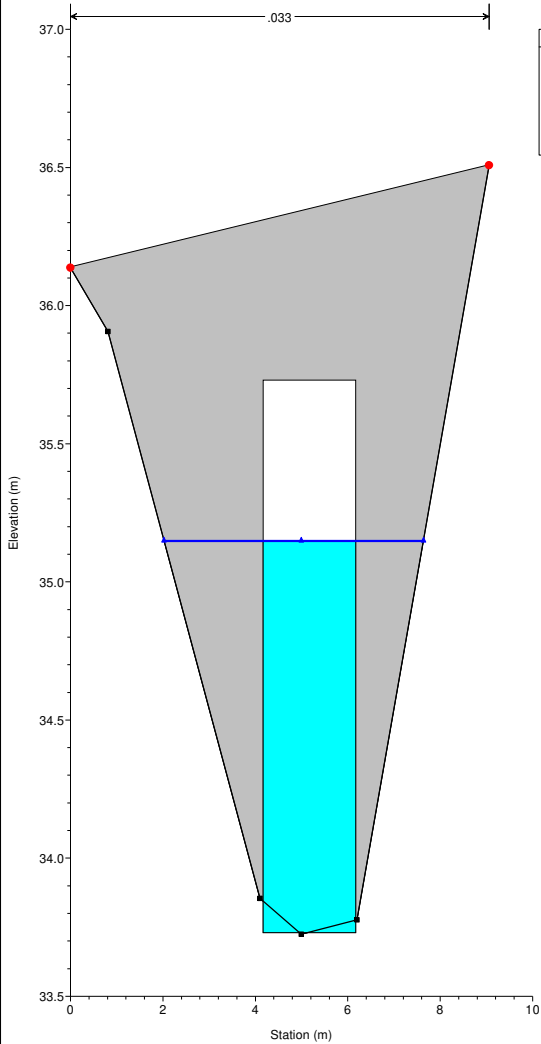
Interferenza_DEF_0523
RS = 12 GAE_0012



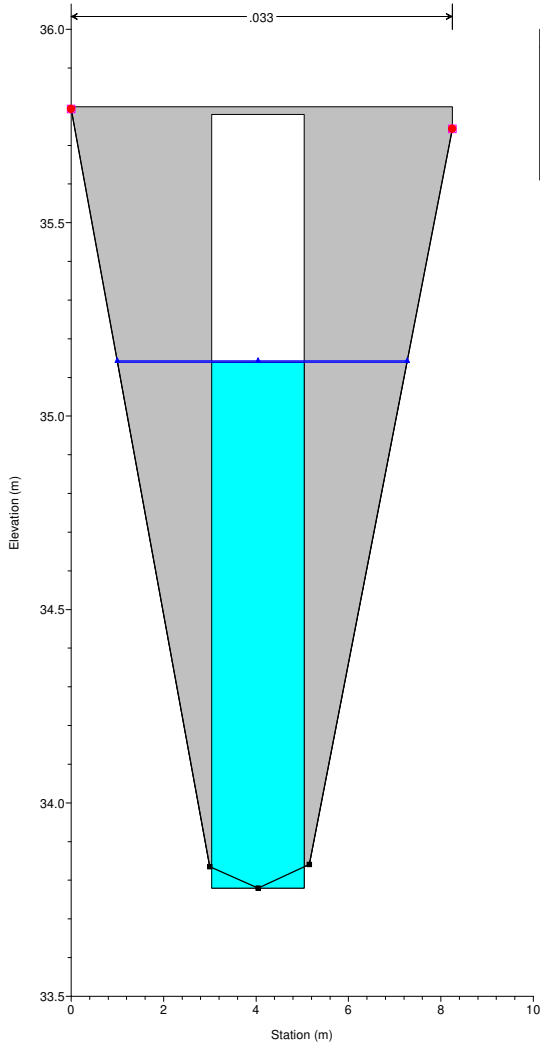
Interferenza_DEF_0523
RS = 9.3 GAE_0009C



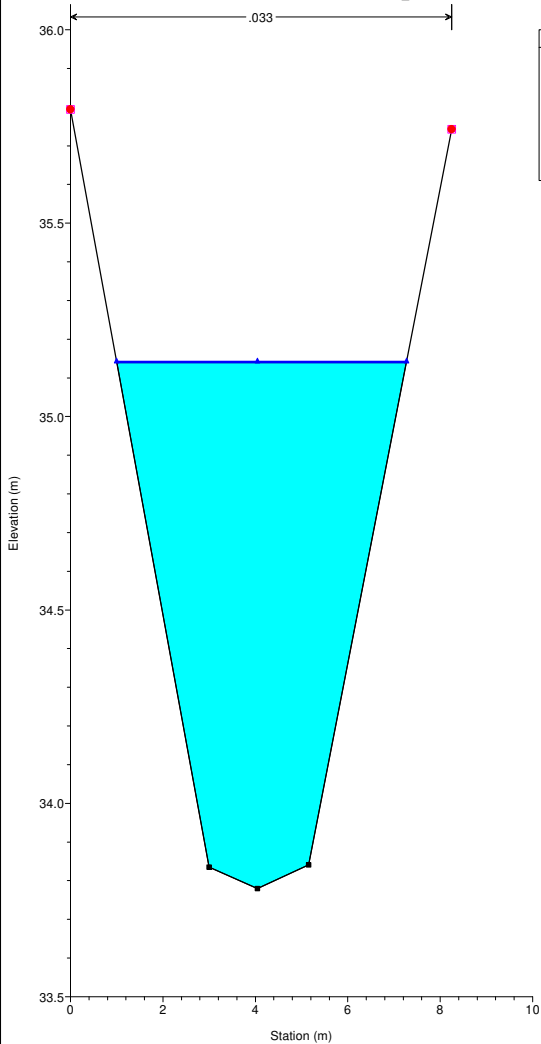
Interferenza_DEF_0523
RS = 9.2 Culv



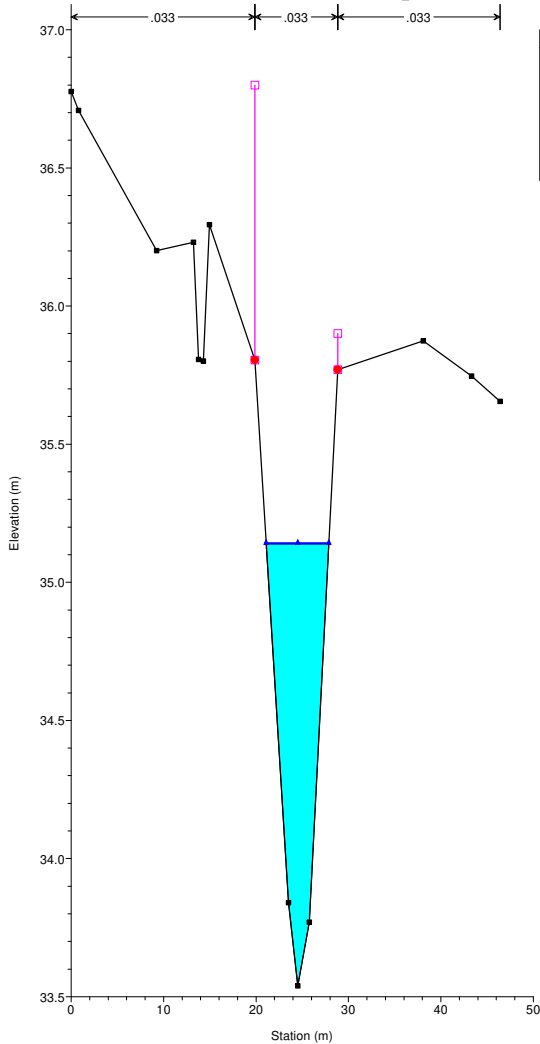
Interferenza_DEF_0523
RS = 9.2 Culv



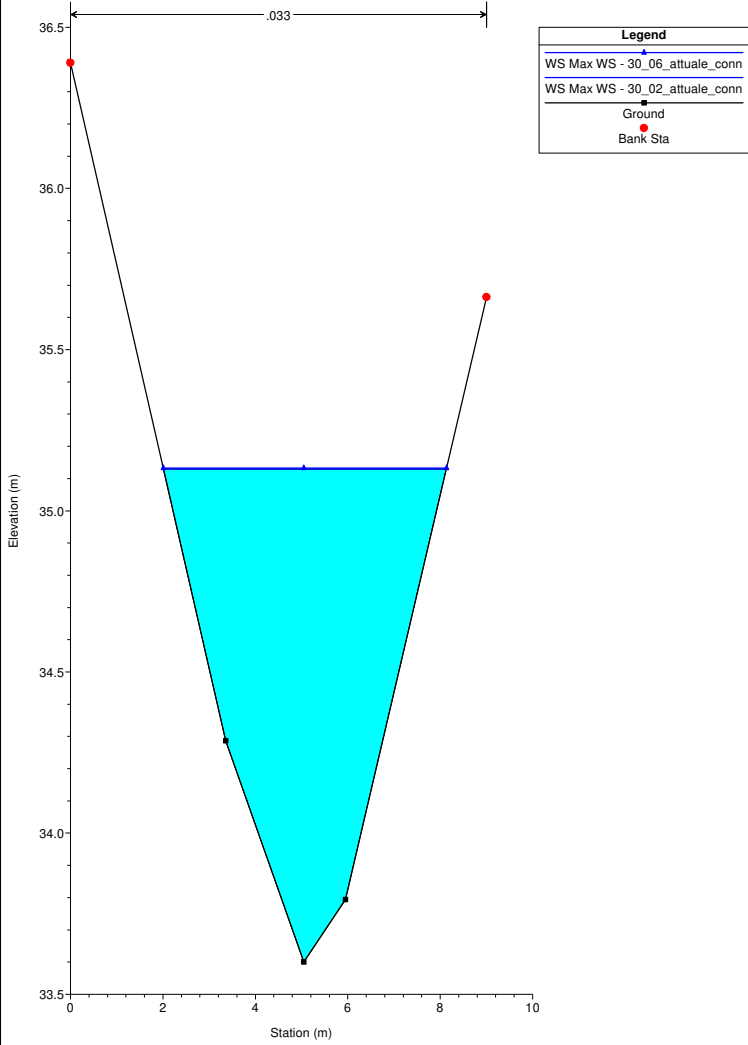
Interferenza_DEF_0523
RS = 9.1 GAE_0009A



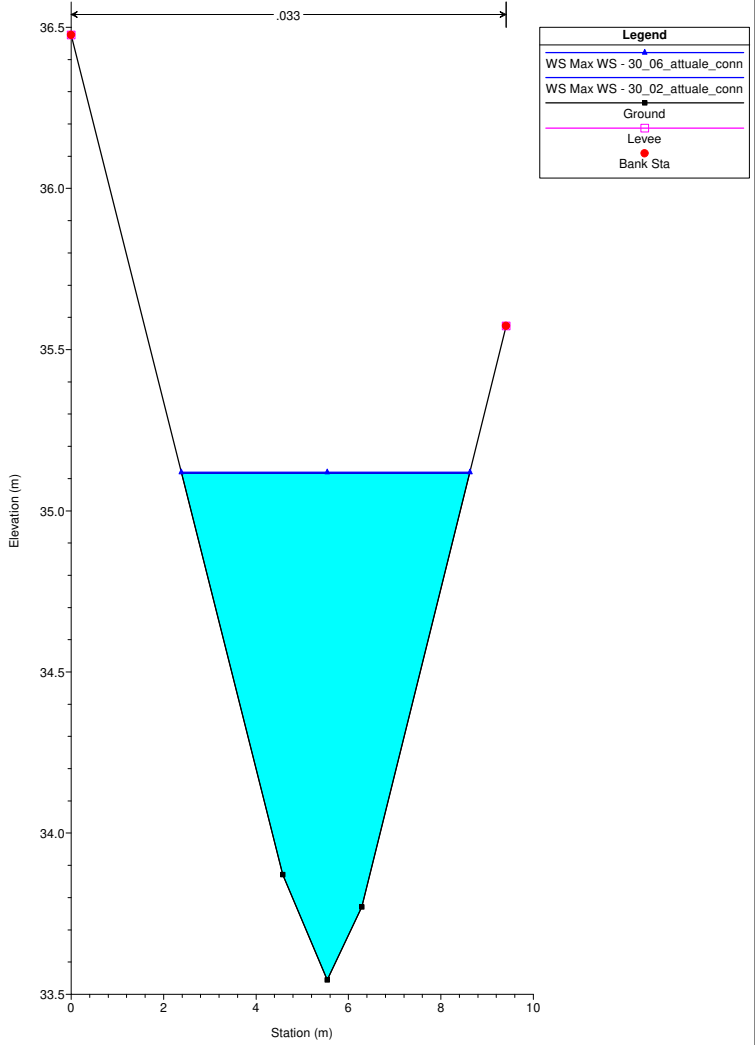
Interferenza_DEF_0523
RS = 8 GAE_0008



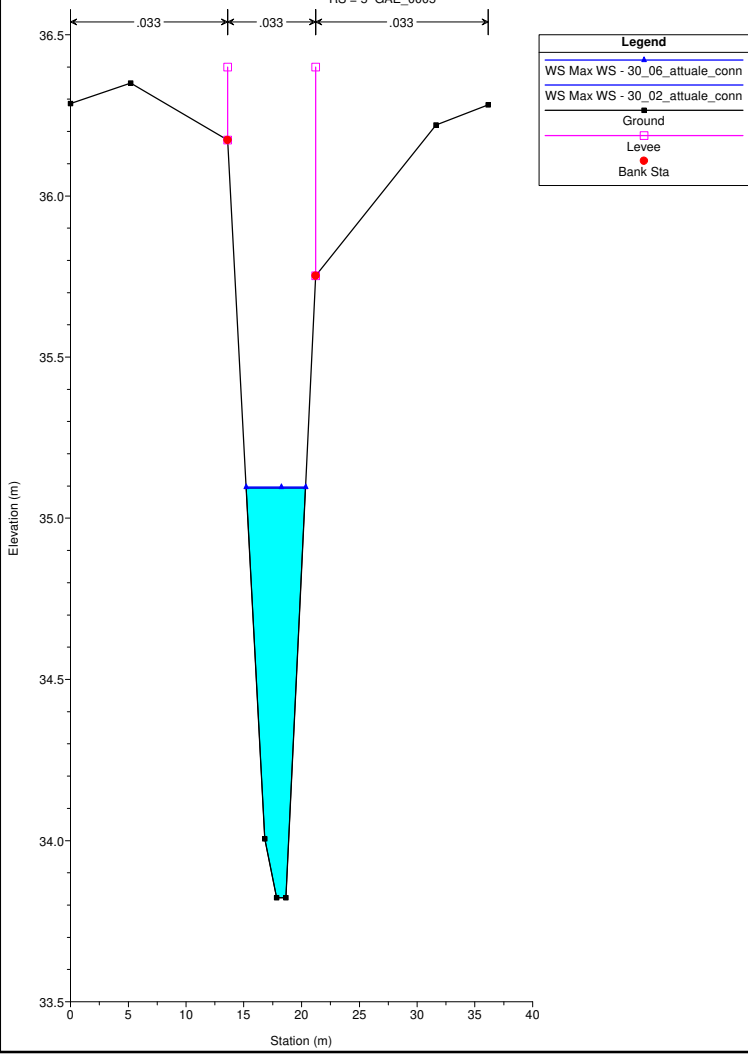
Interferenza_DEF_0523
RS = 7 GAE_0007



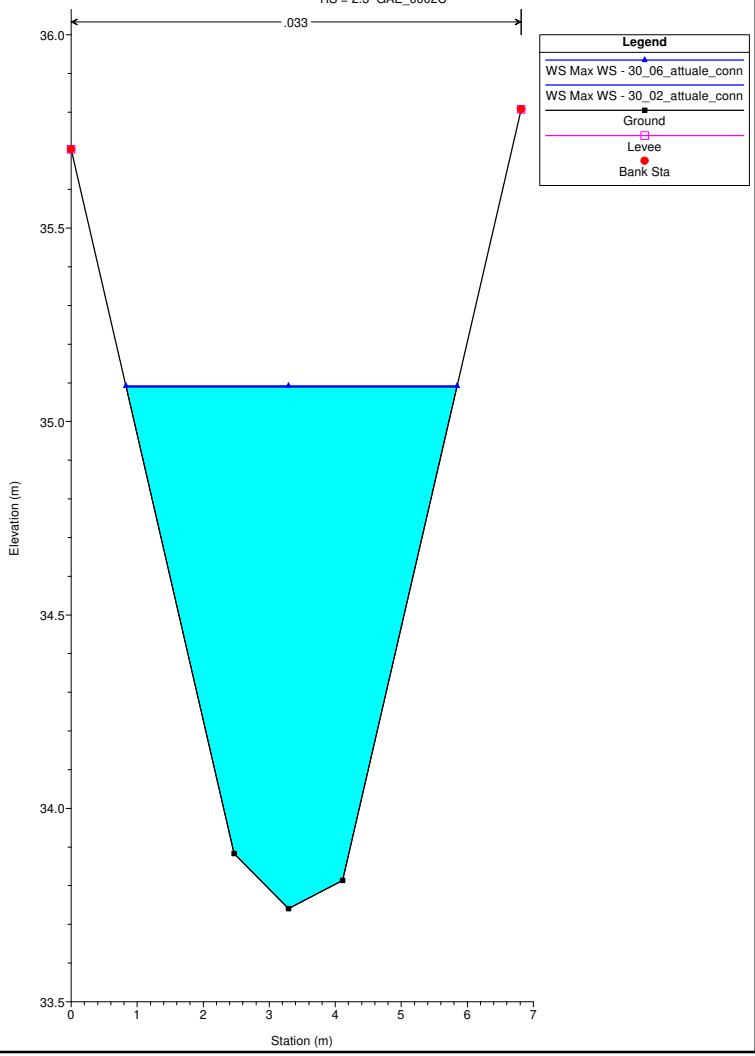
Interferenza_DEF_0523
RS = 6 GAE_0006



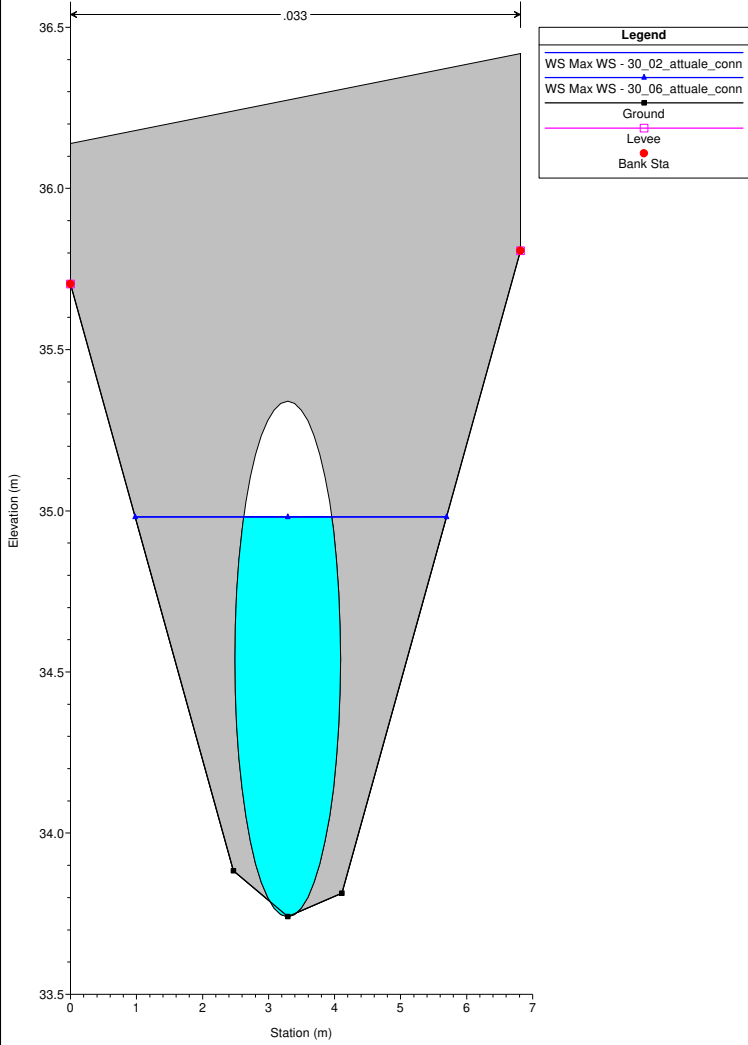
Interferenza_DEF_0523
RS = 5 GAE_0005



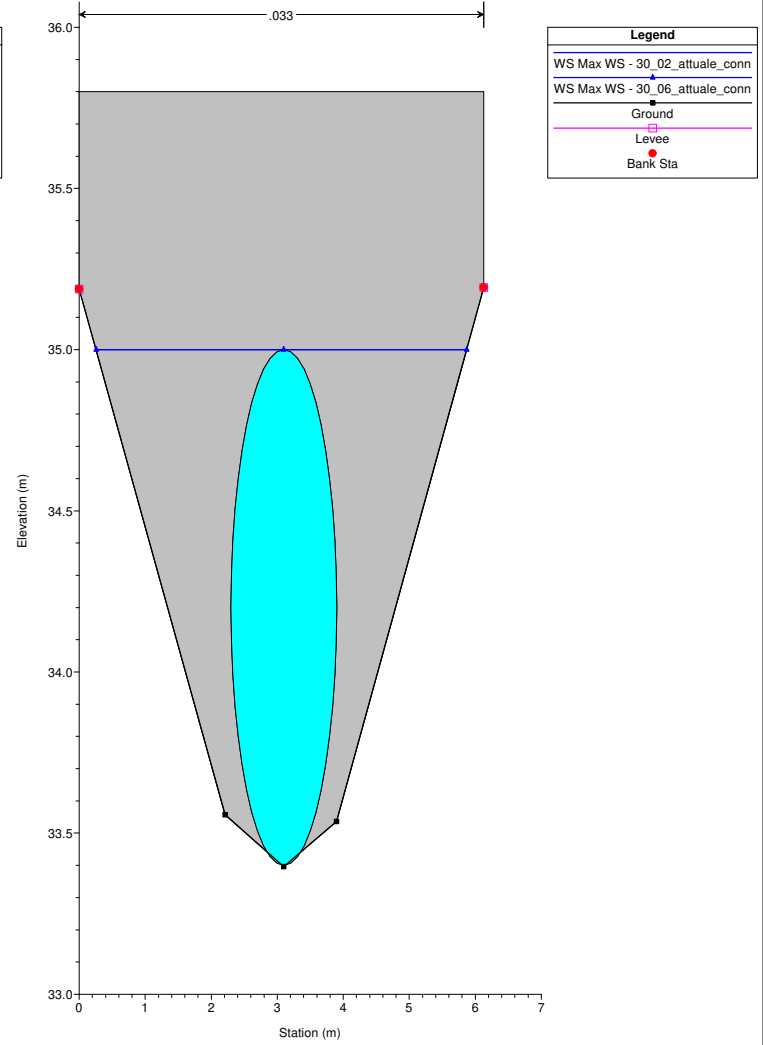
Interferenza_DEF_0523
RS = 2.3 GAE_0002C



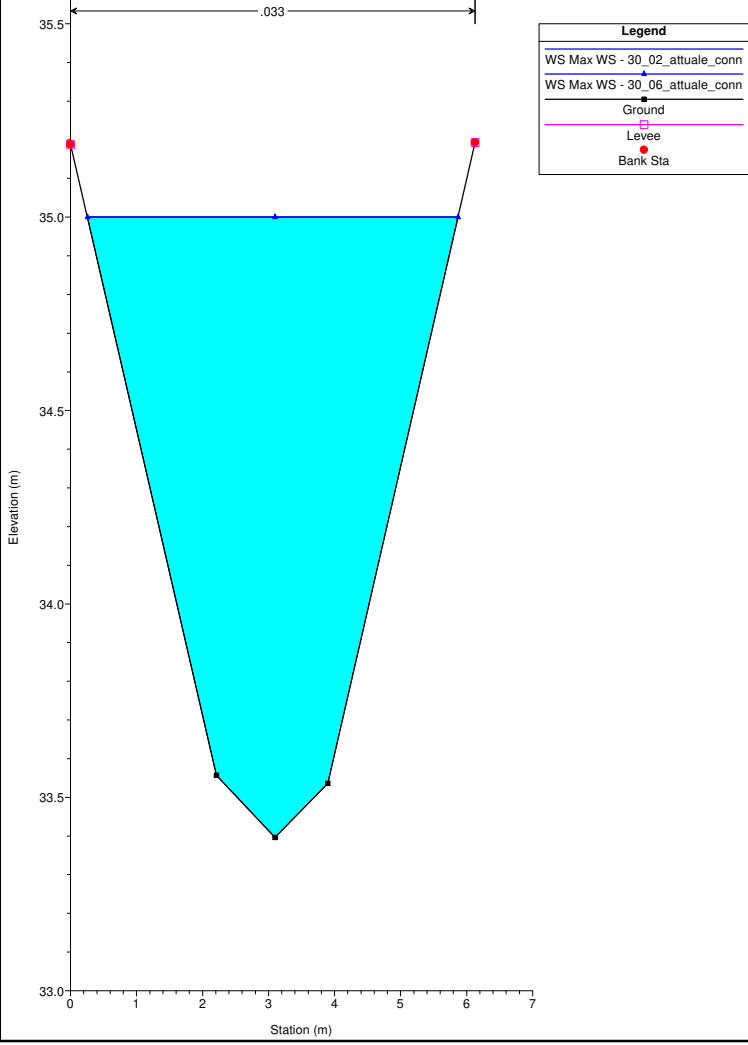
Interferenza_DEF_0523
RS = 2.2 Culv



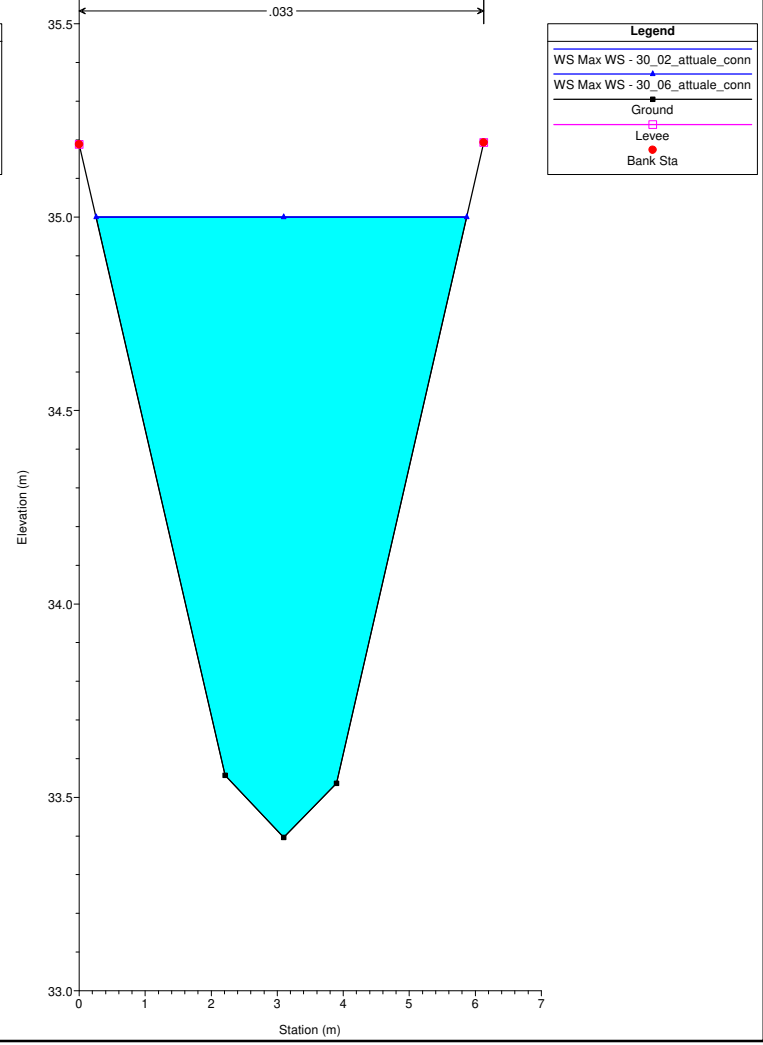
Interferenza_DEF_0523
RS = 2.2 Culv



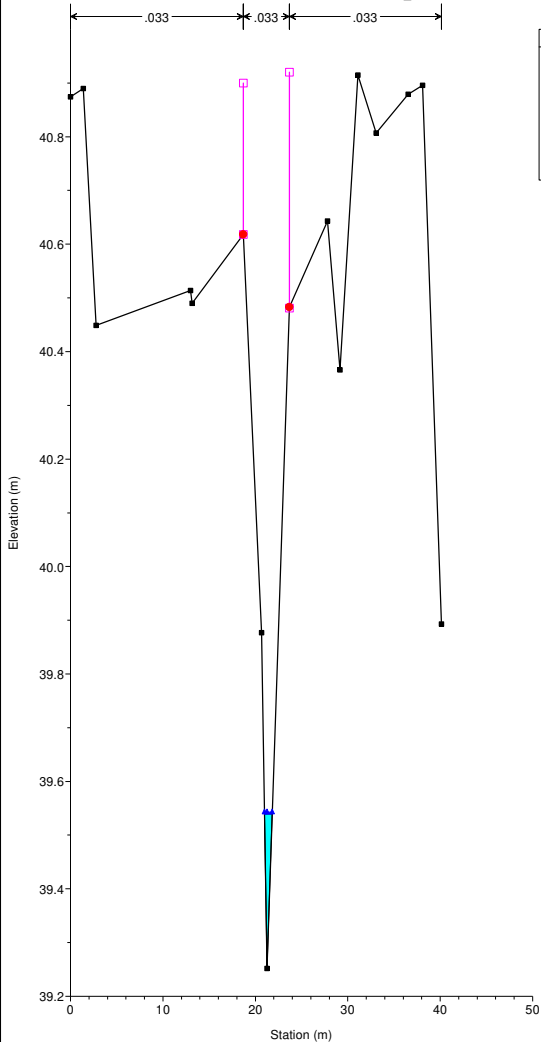
Interferenza_DEF_0523
RS = 2.1 GAE_0002A



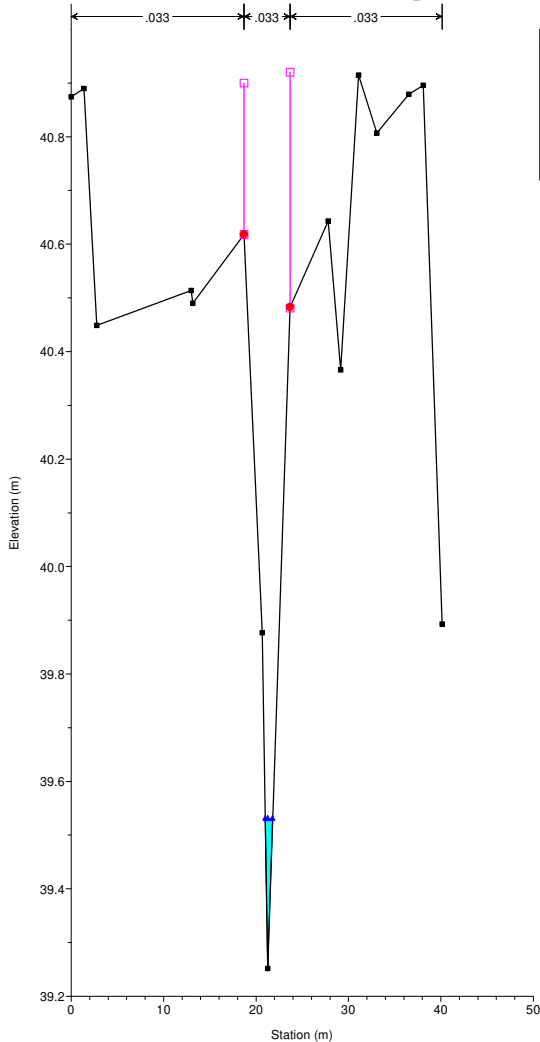
Interferenza_DEF_0523
RS = 2 GAE_0002A



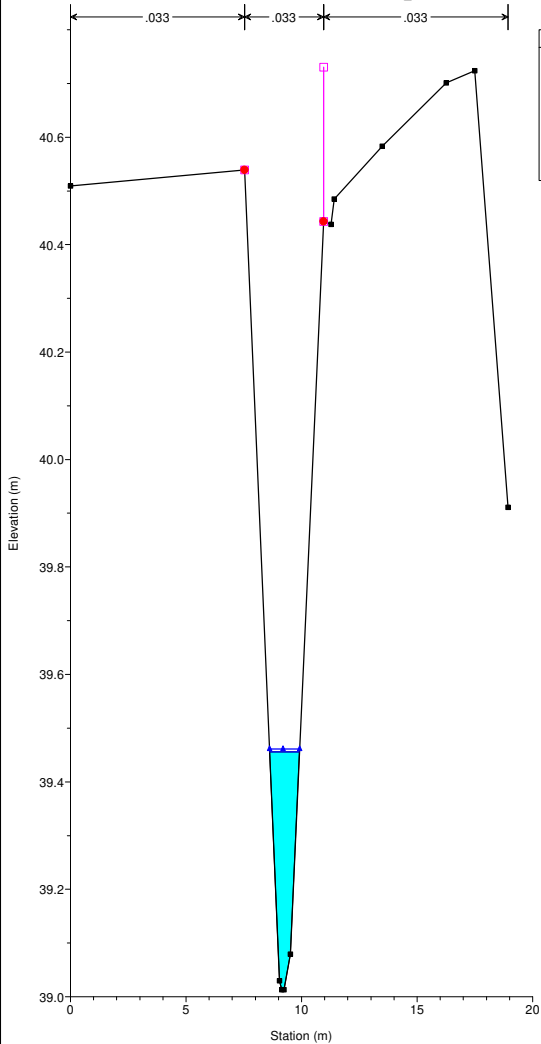
Interferenza_DEF_0523
RS = 81 SES_0081



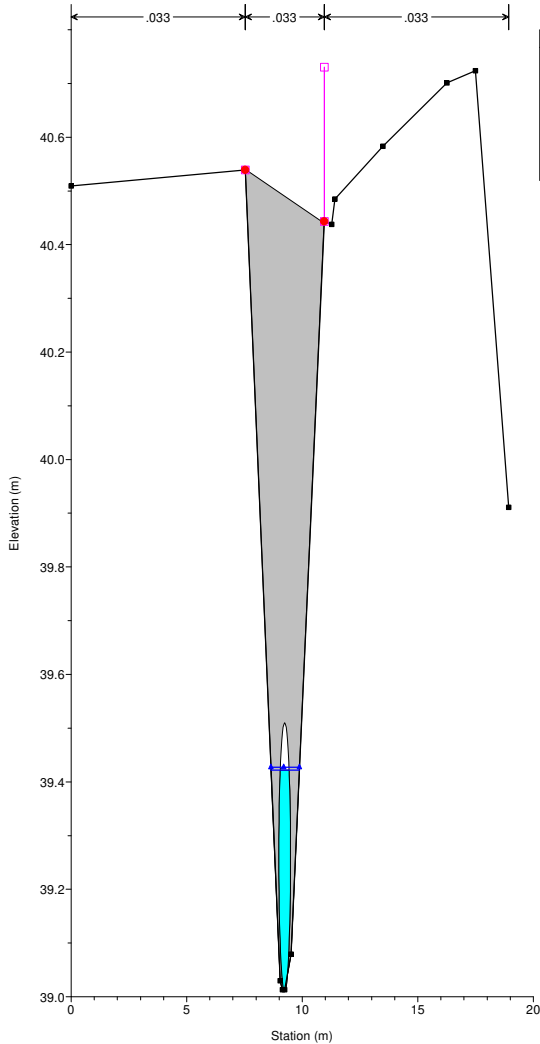
Interferenza_DEF_0523
RS = 80.99 SES_0081

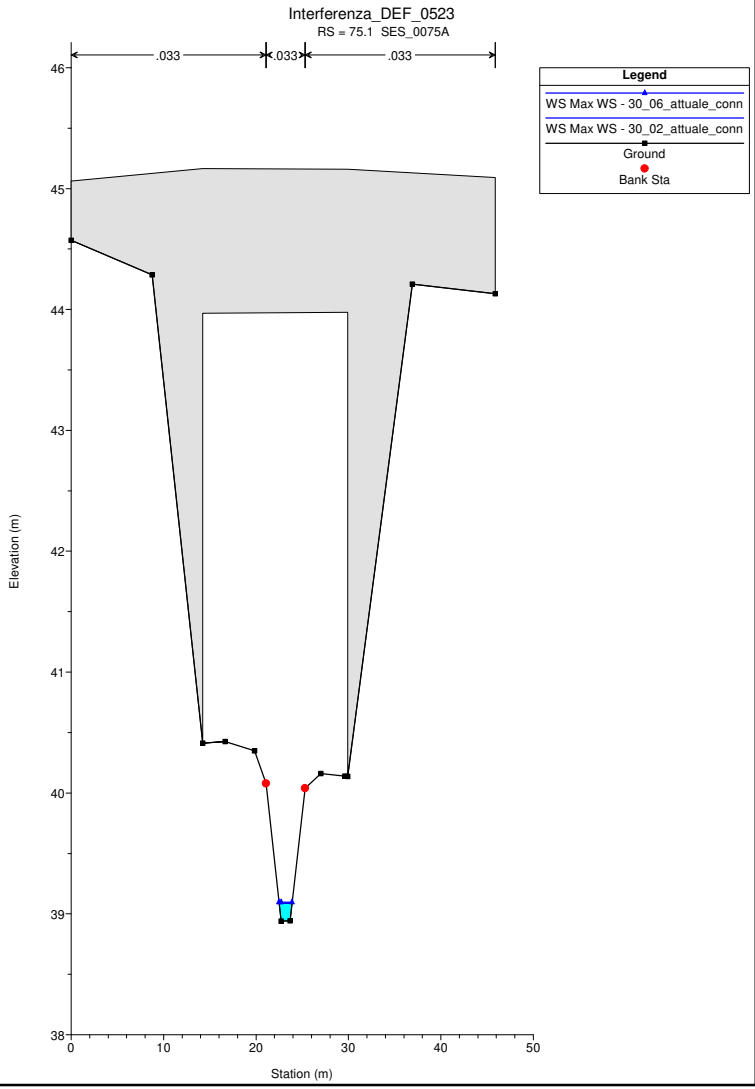
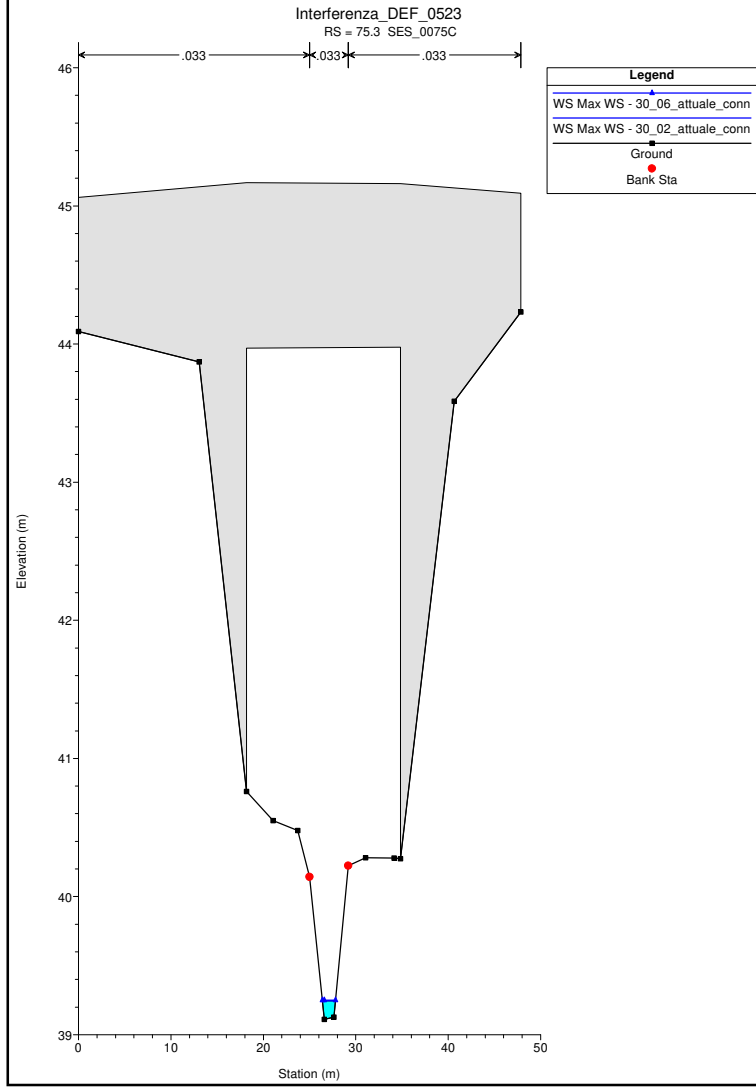
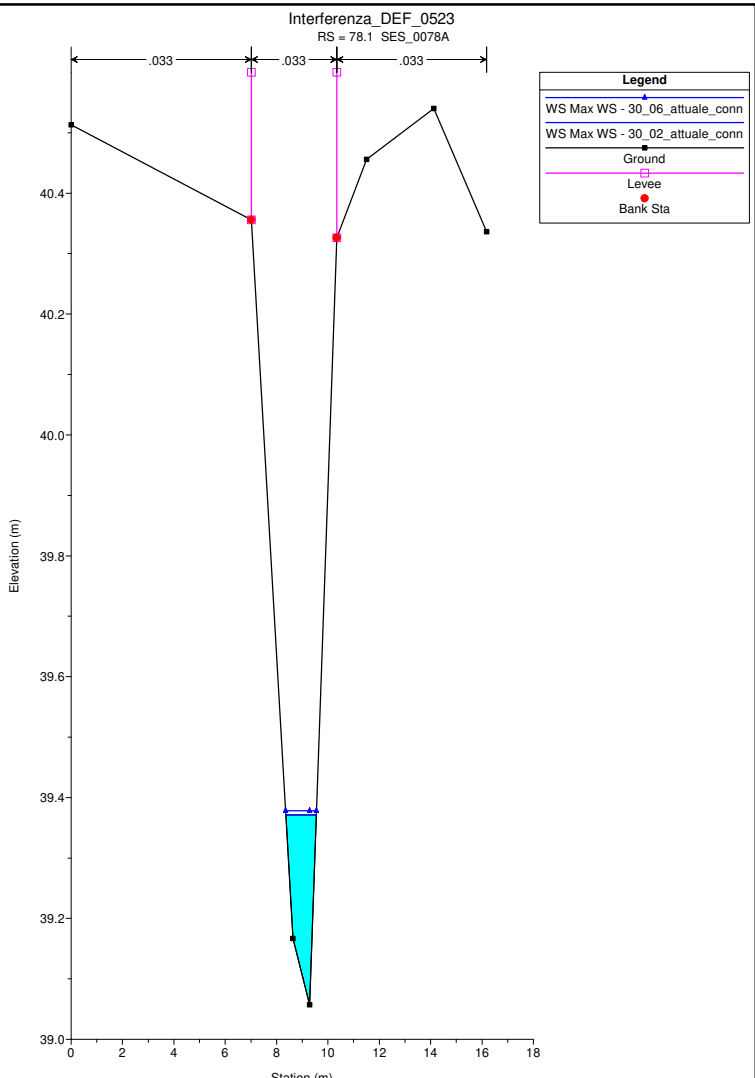
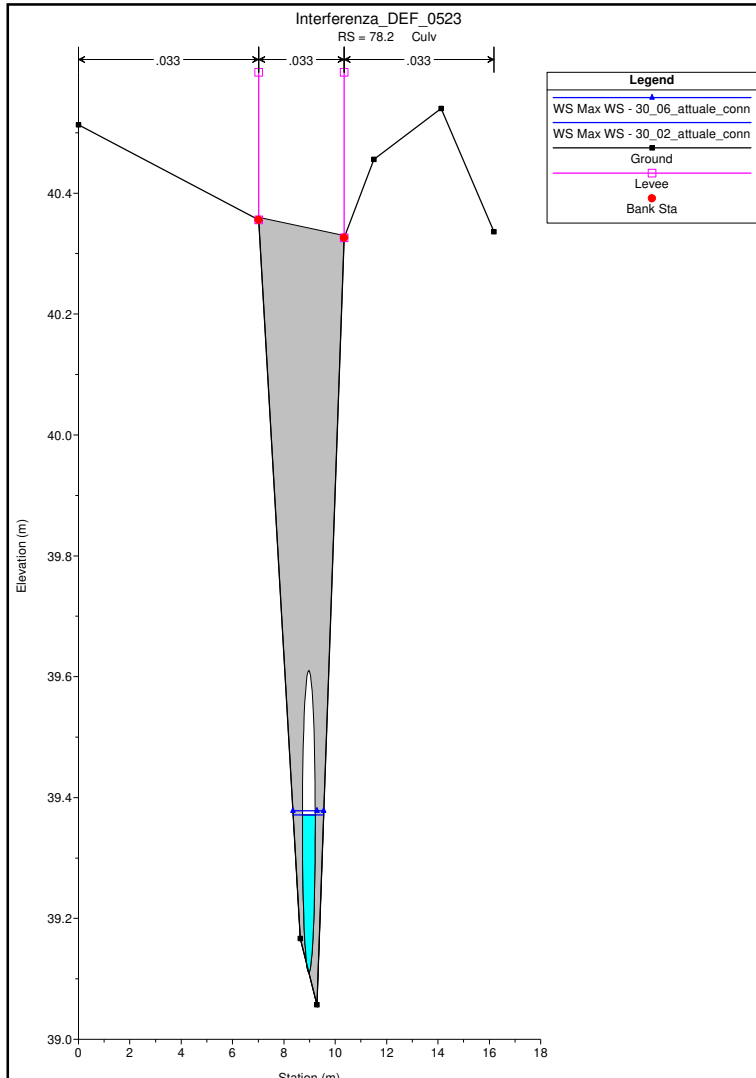


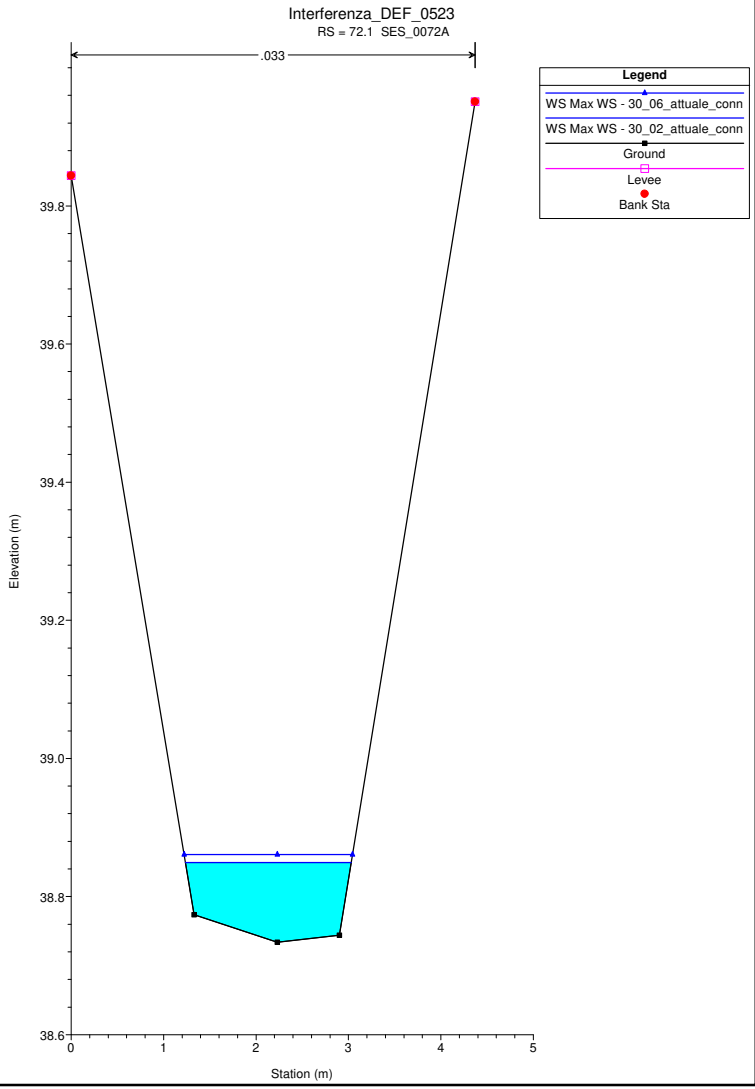
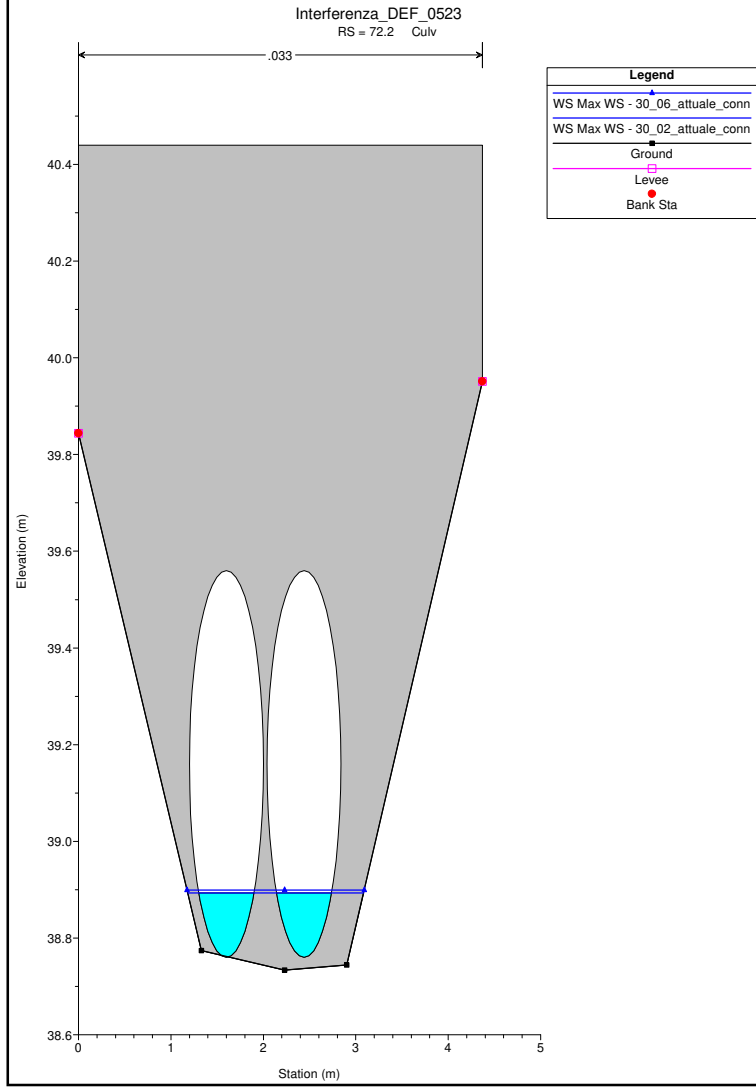
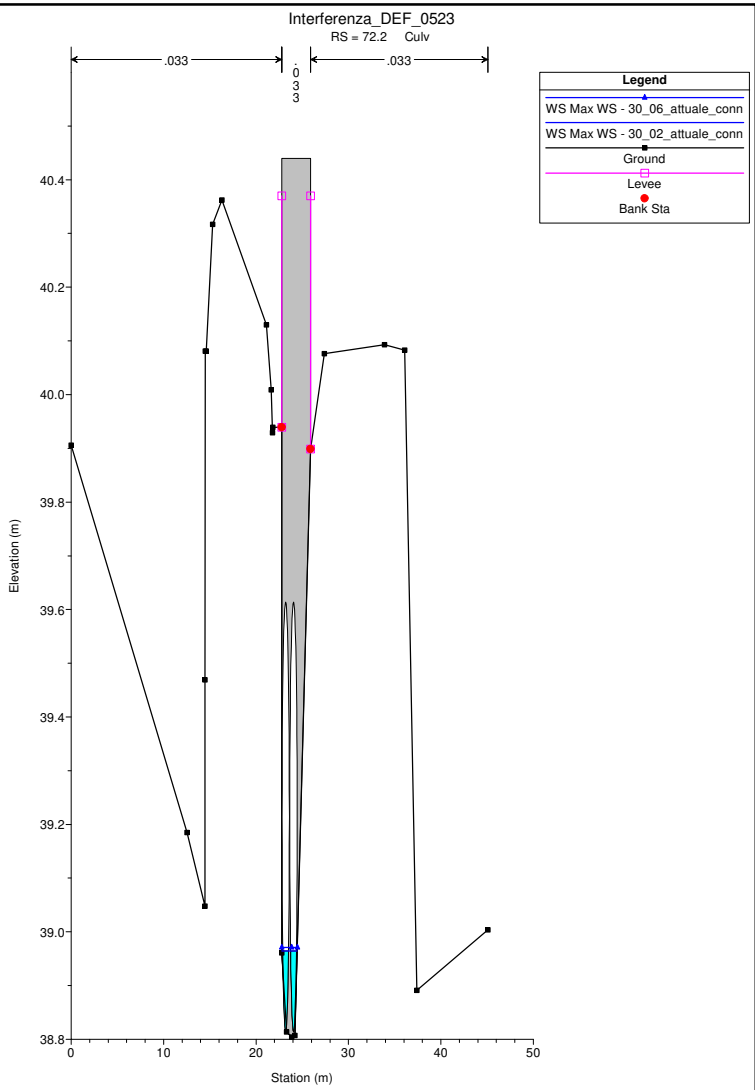
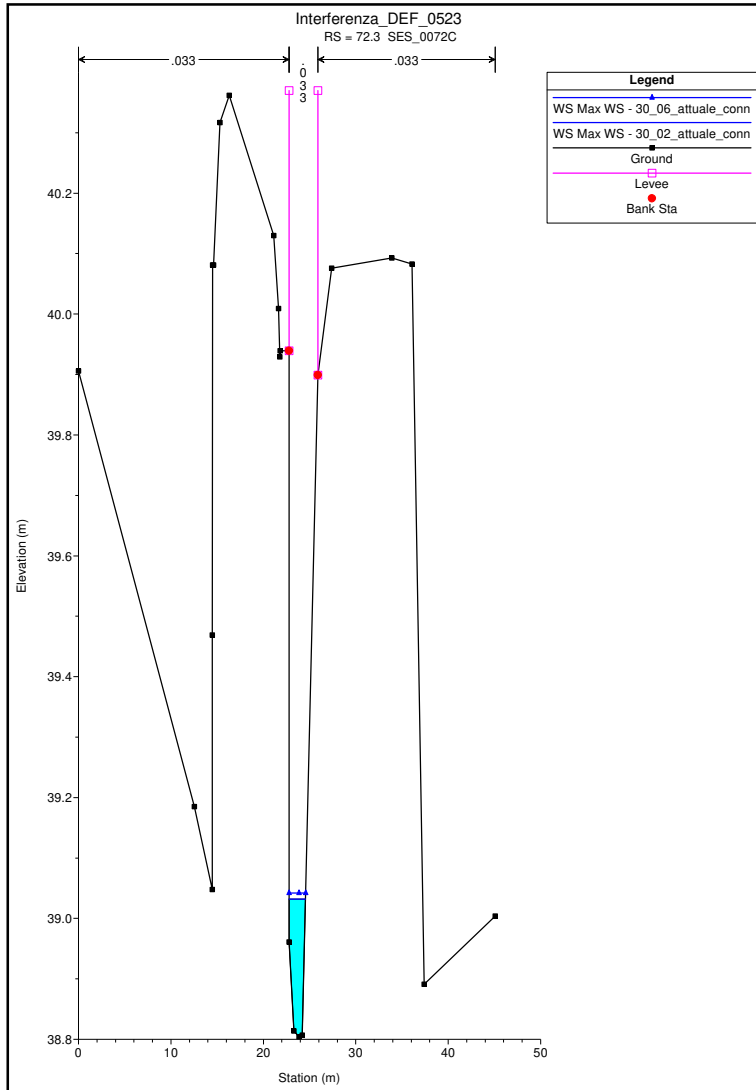
Interferenza_DEF_0523
RS = 78.3 SES_0078C



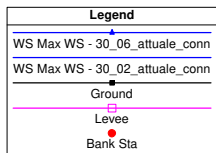
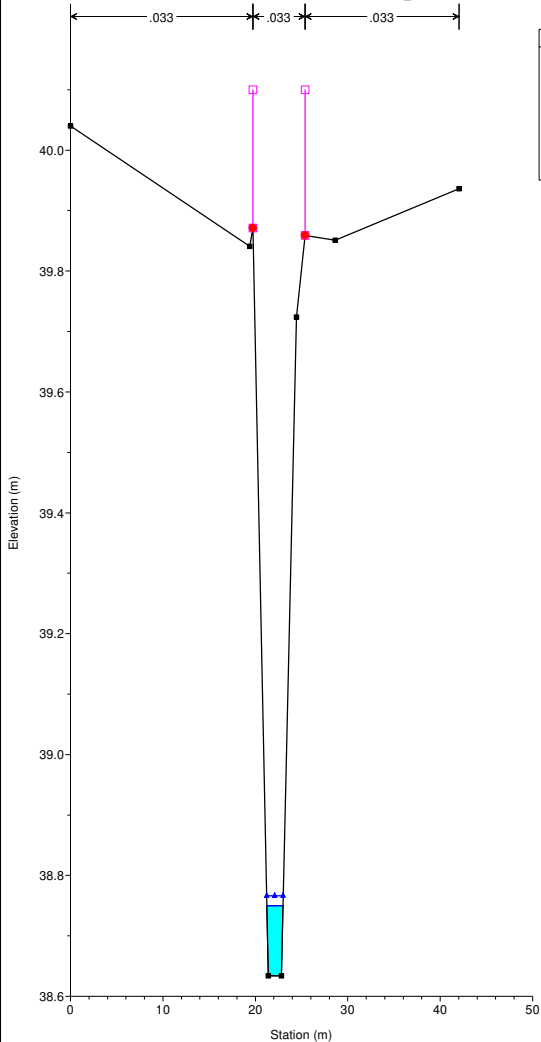
Interferenza_DEF_0523
RS = 78.2 Culv



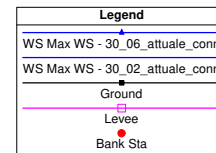
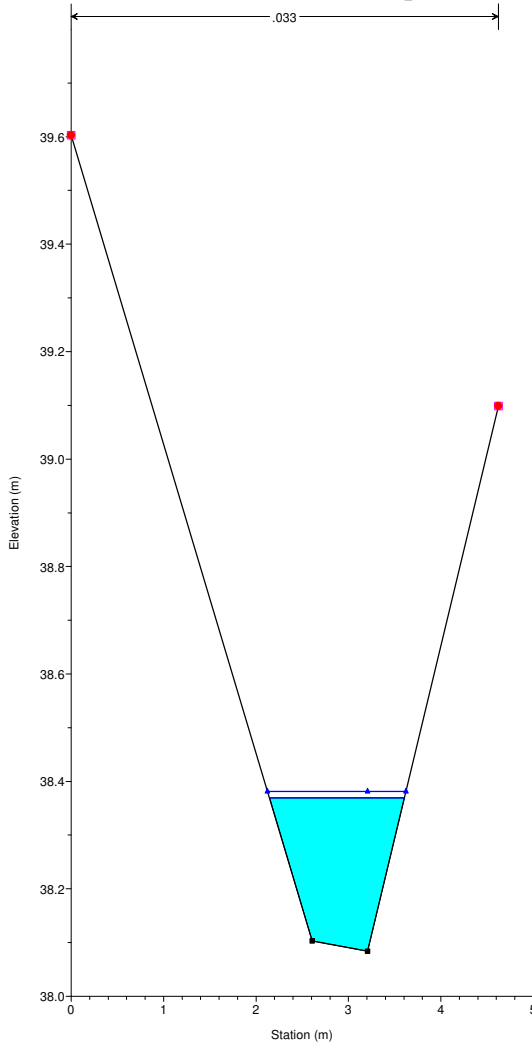




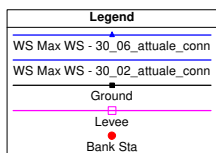
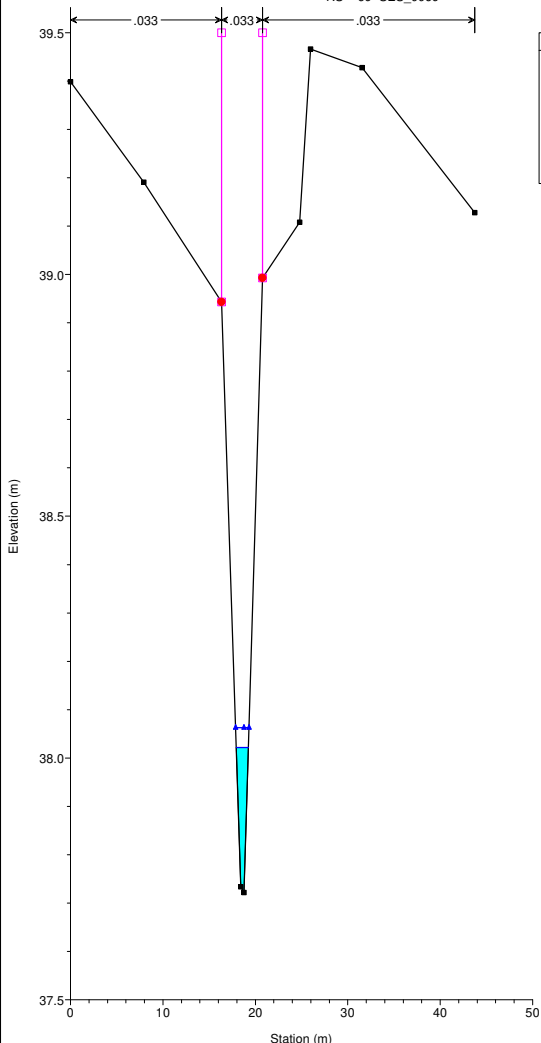
Interferenza_DEF_0523
RS = 71 SES_0071



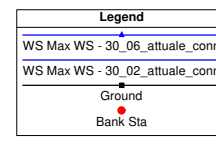
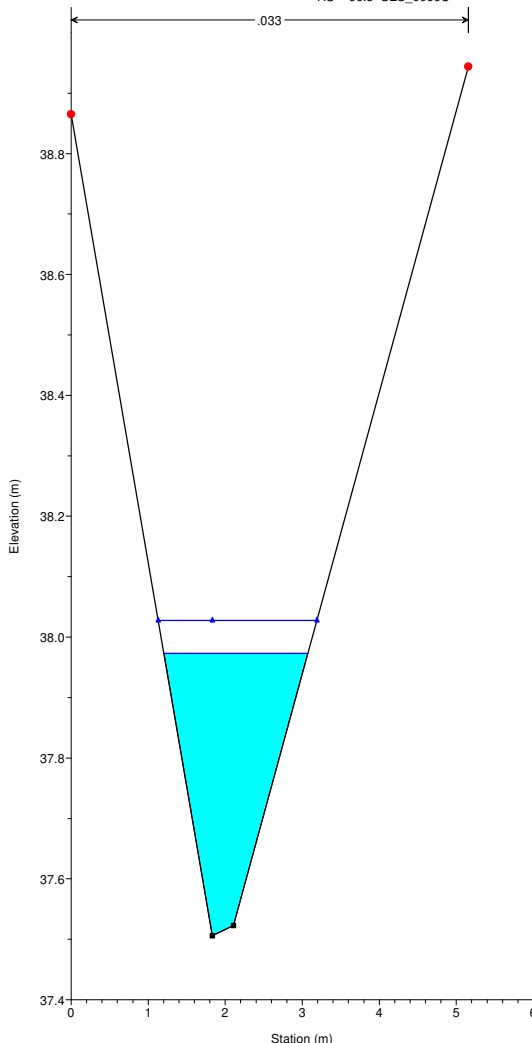
Interferenza_DEF_0523
RS = 70 SES_0070



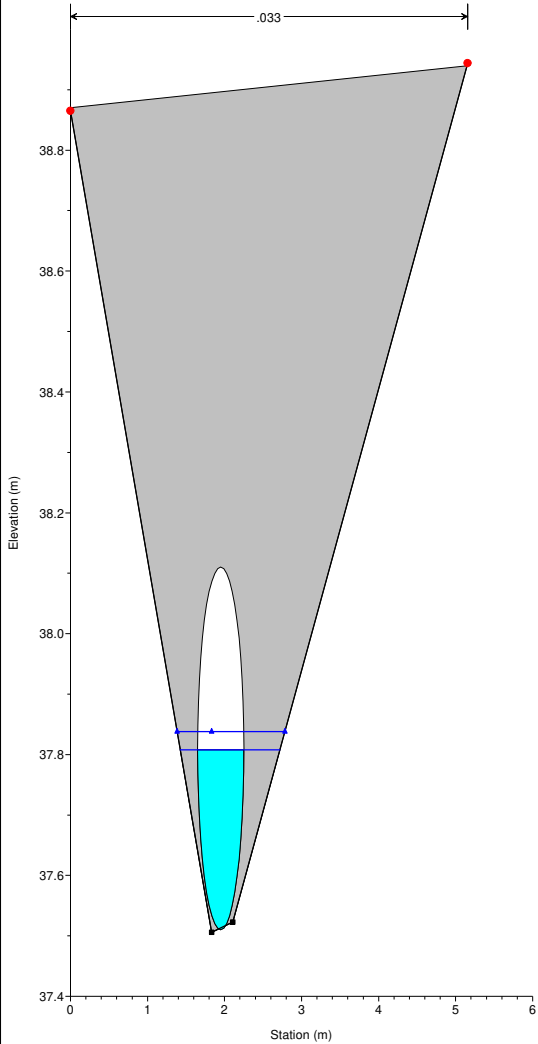
Interferenza_DEF_0523
RS = 69 SES_0069



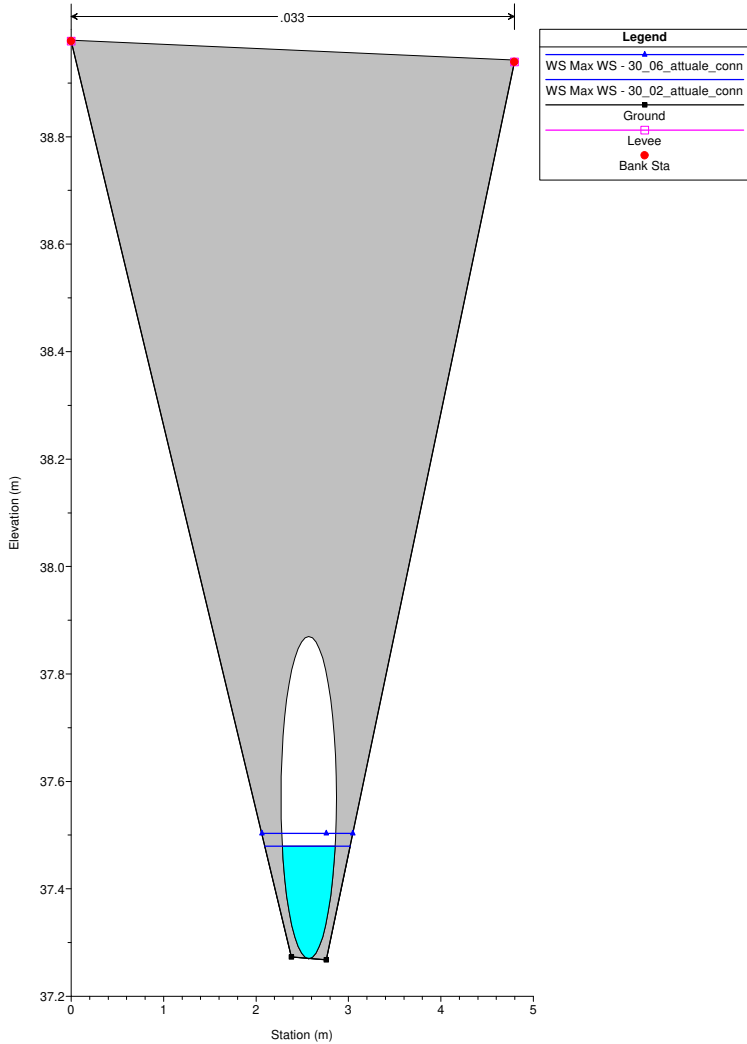
Interferenza_DEF_0523
RS = 66.3 SES_0066C



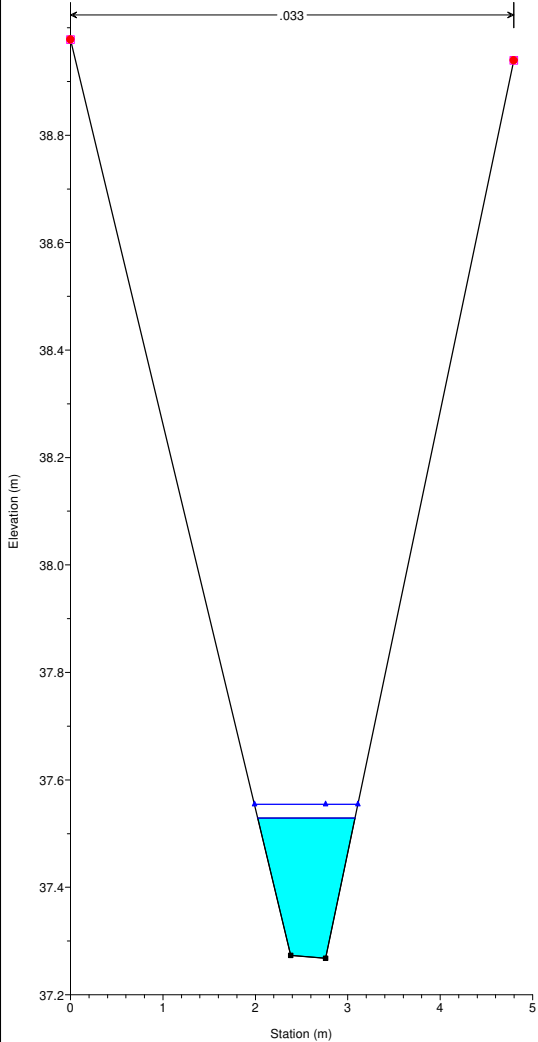
Interferenza_DEF_0523
RS = 66.2 Culv



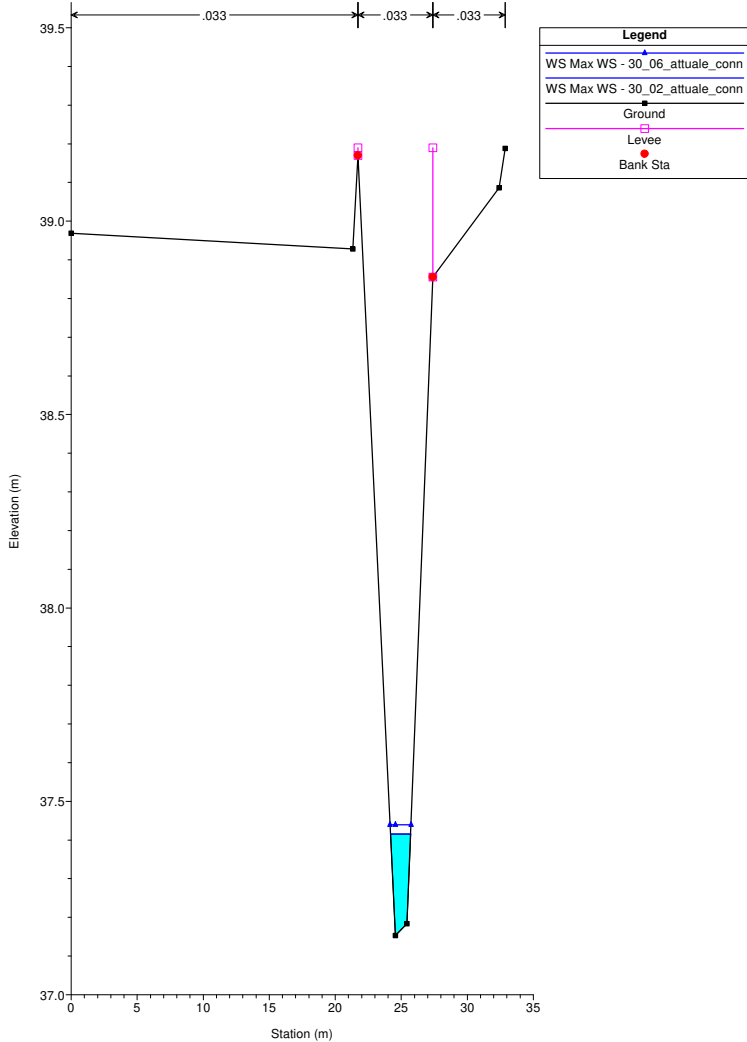
Interferenza_DEF_0523
RS = 66.2 Culv



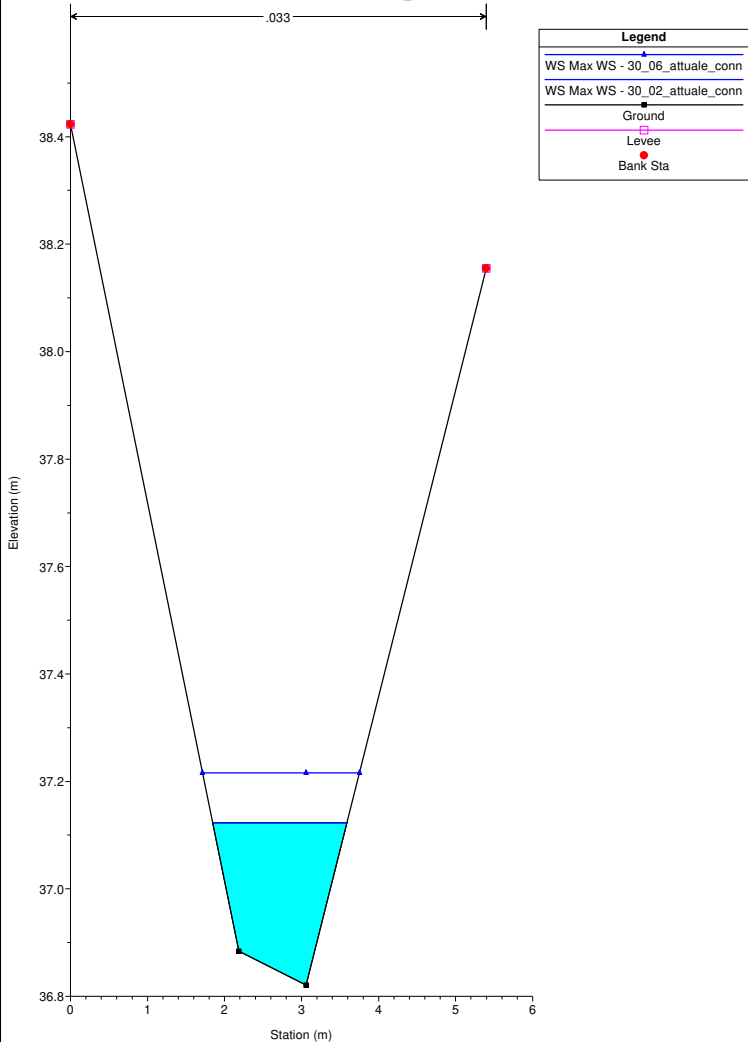
Interferenza_DEF_0523
RS = 66.1 SES_0066A



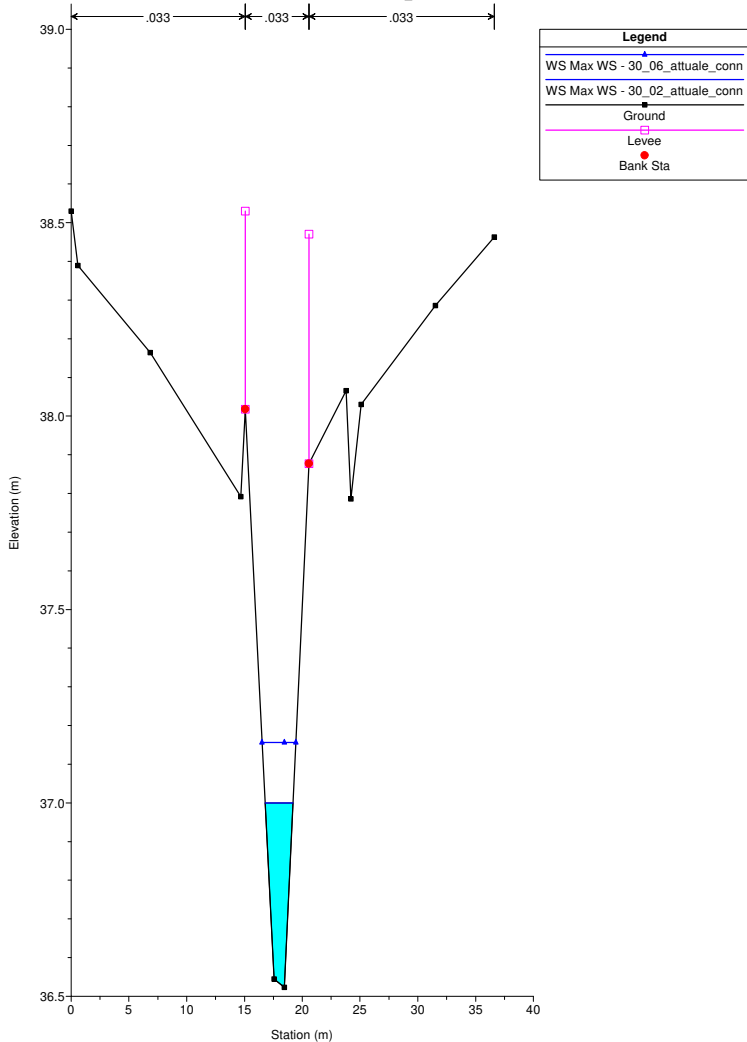
Interferenza_DEF_0523
RS = 65 SES_0065



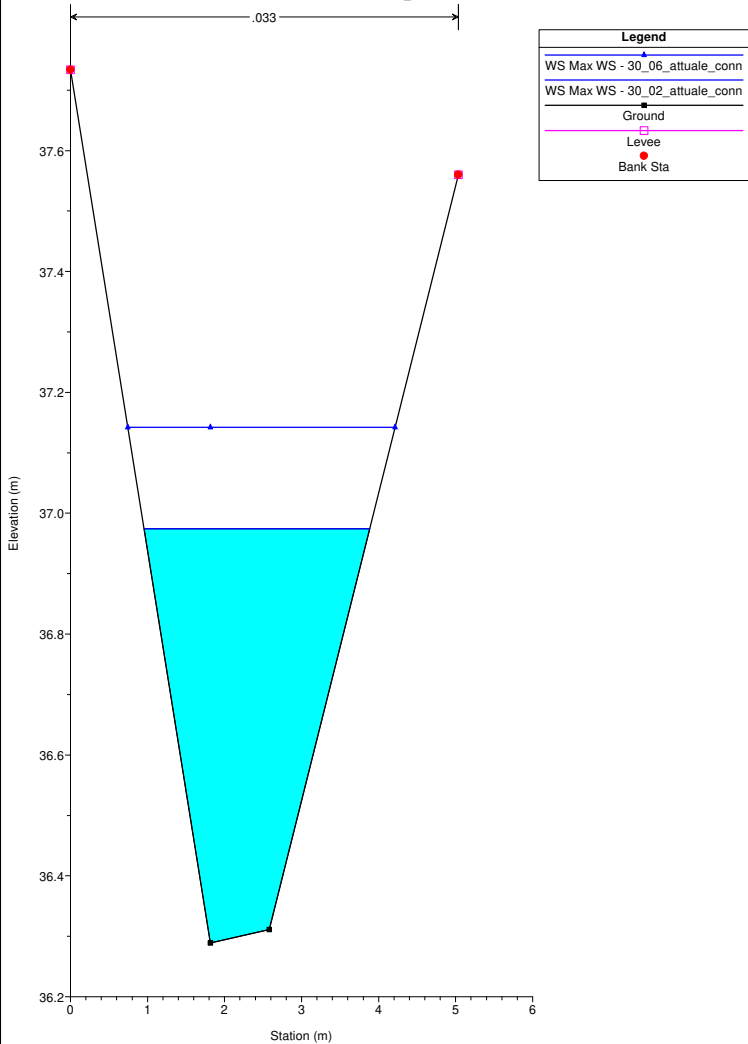
Interferenza_DEF_0523
RS = 64 SES_0064



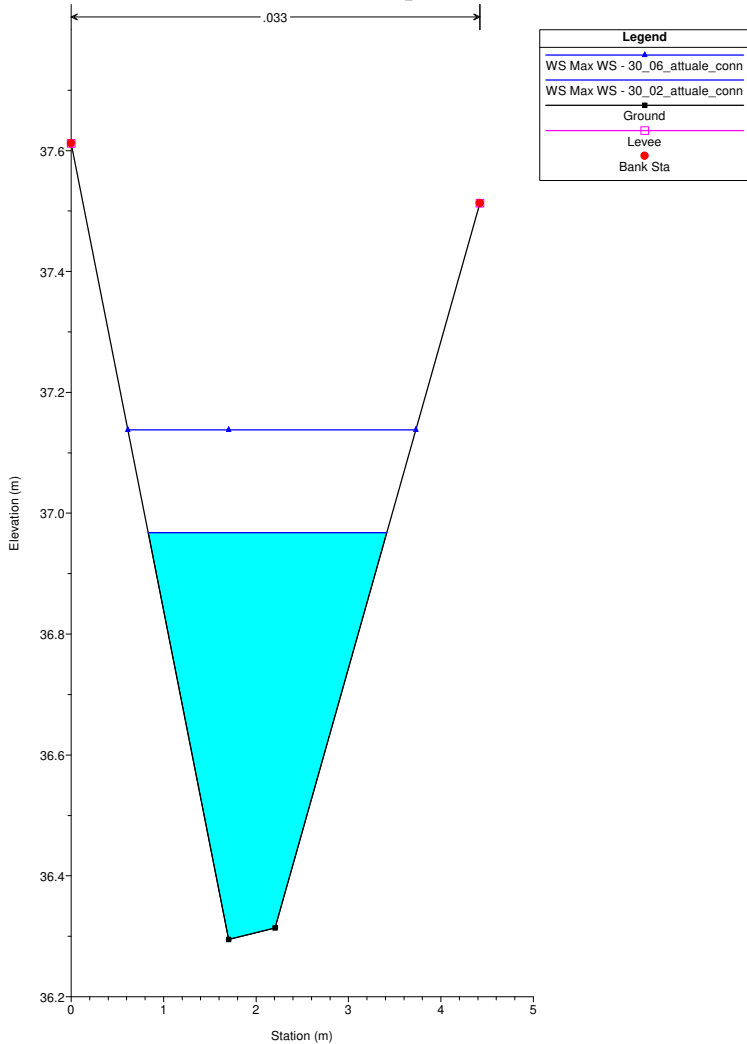
Interferenza_DEF_0523
RS = 63 SES_0063



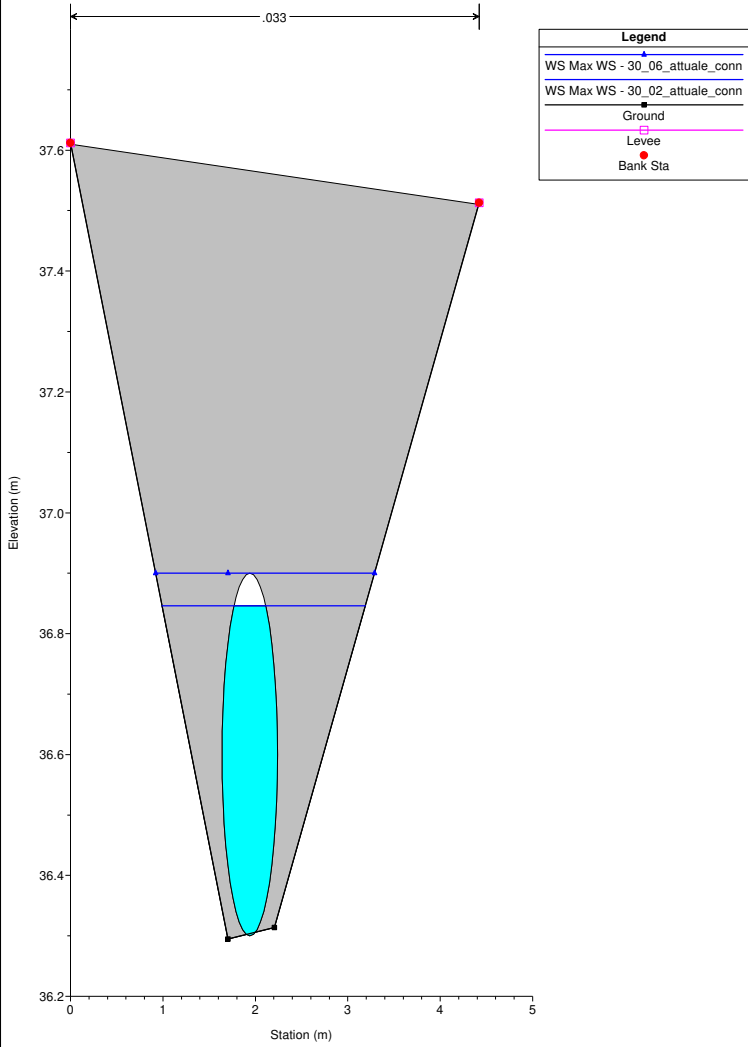
Interferenza_DEF_0523
RS = 62 SES_0062



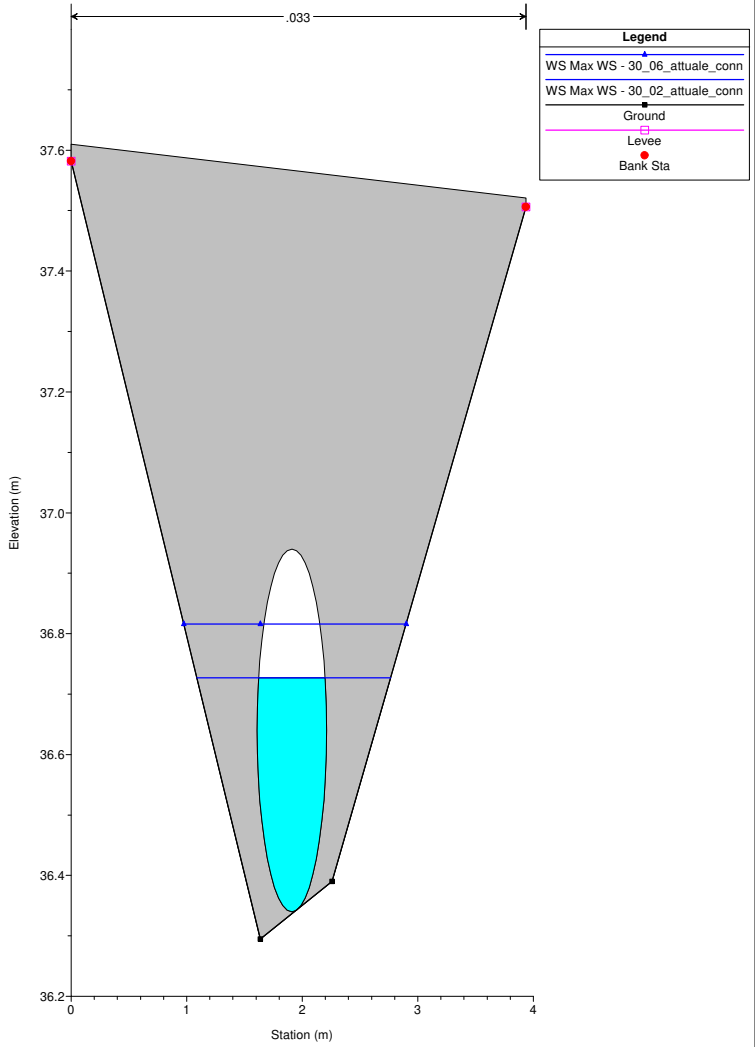
Interferenza_DEF_0523
RS = 59.3 SES_0059C



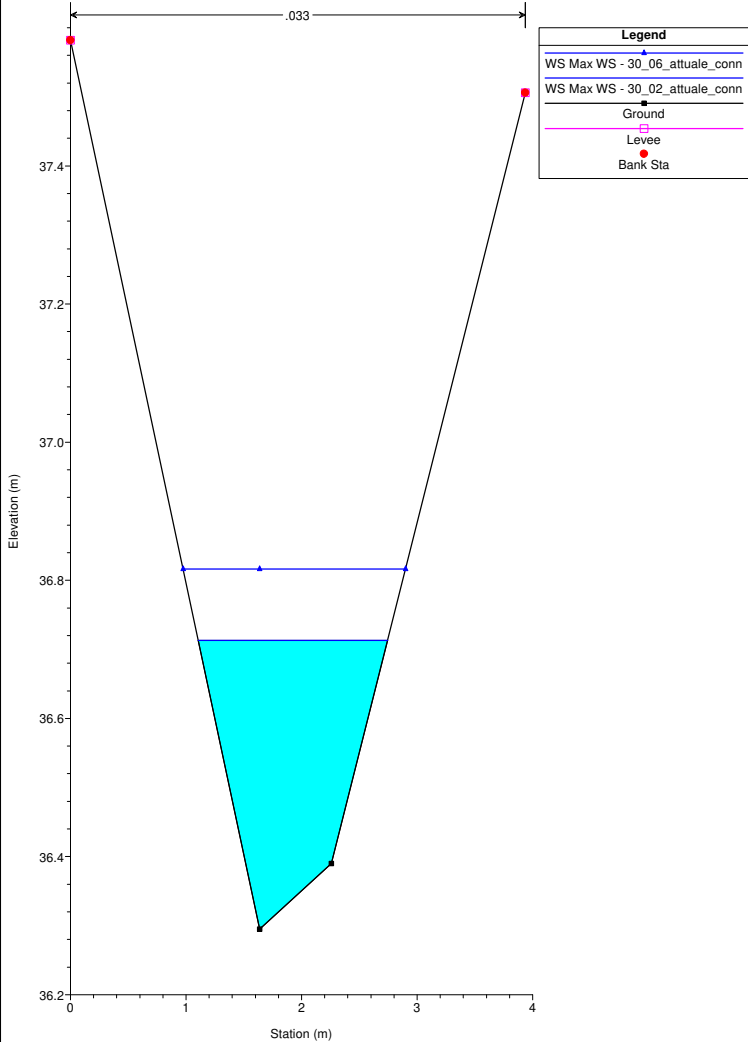
Interferenza_DEF_0523
RS = 59.2 Culv



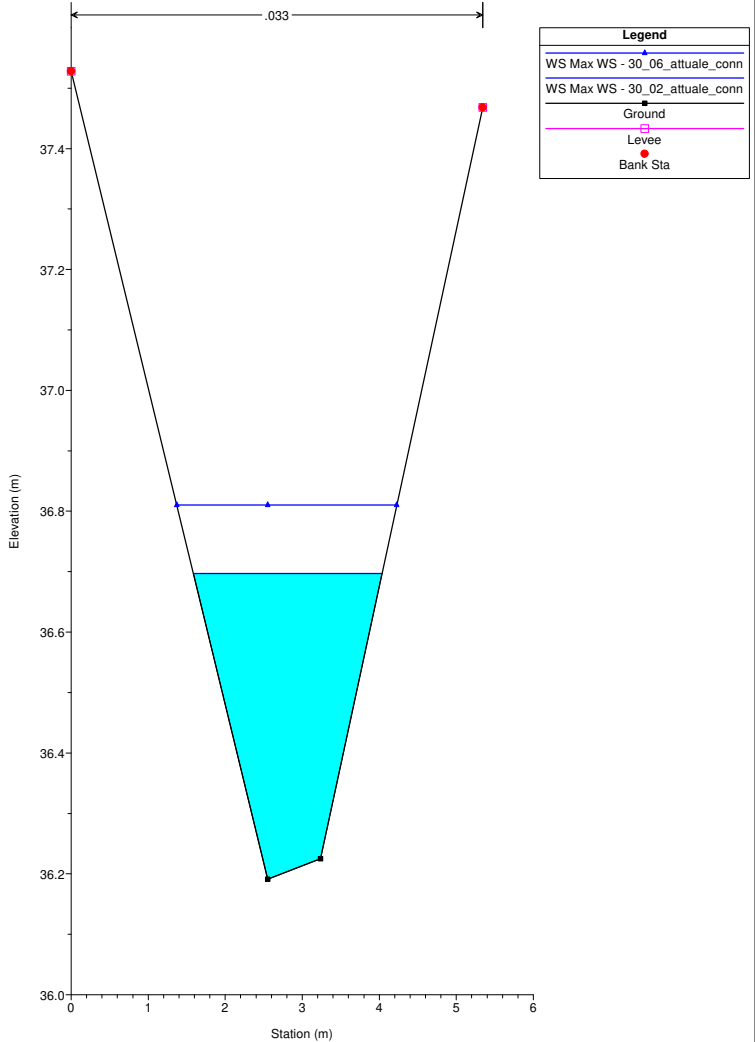
Interferenza_DEF_0523
RS = 59.2 Culv



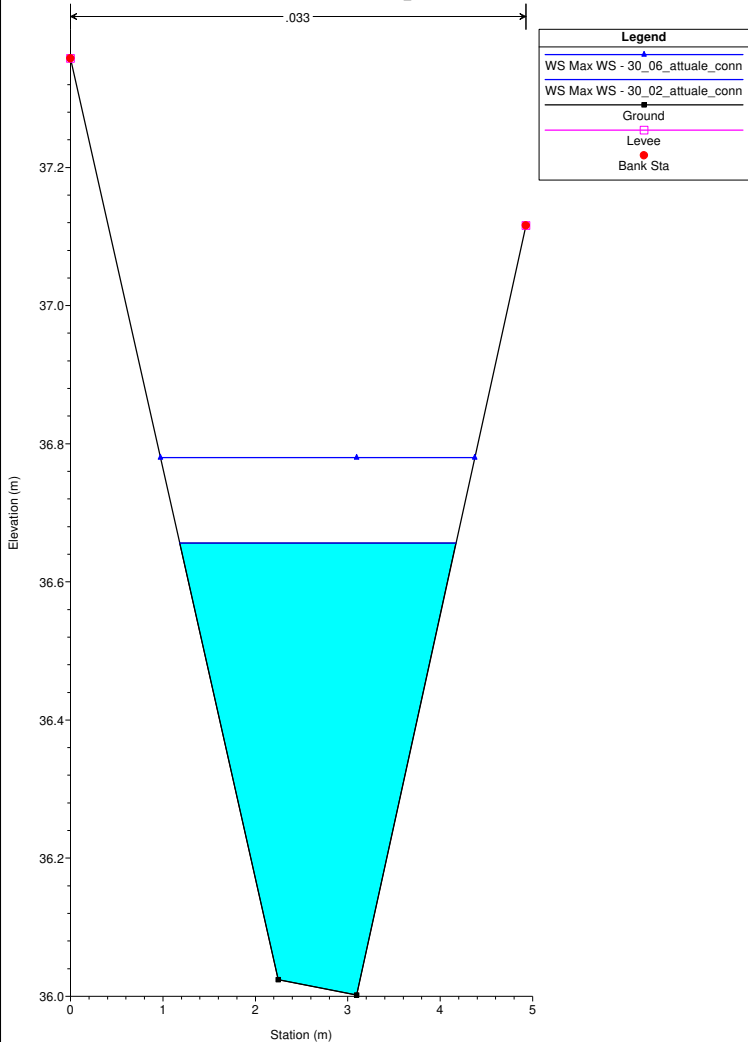
Interferenza_DEF_0523
RS = 59.1 SES_0059A



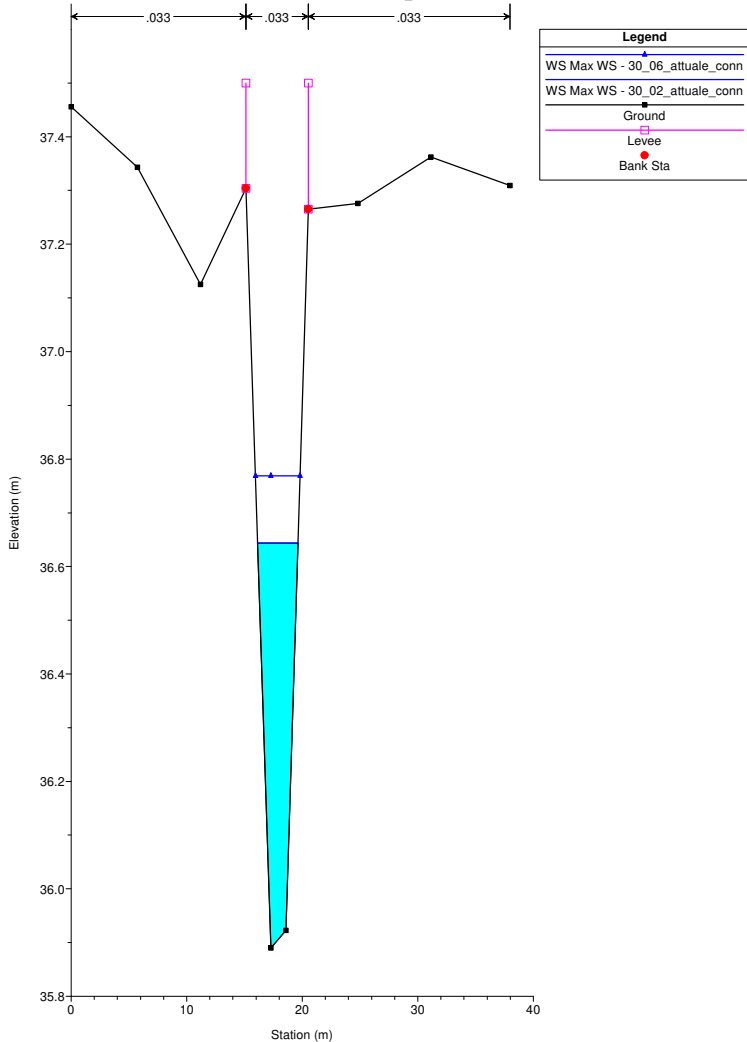
Interferenza_DEF_0523
RS = 58 SES_0058



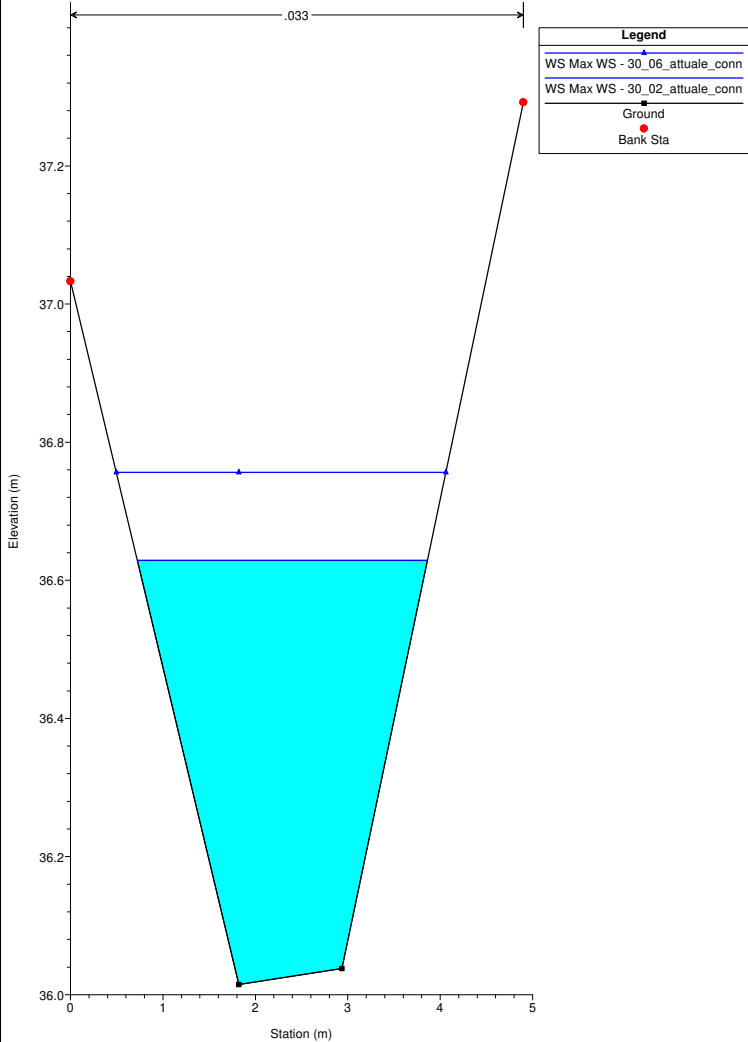
Interferenza_DEF_0523
RS = 57 SES_0057



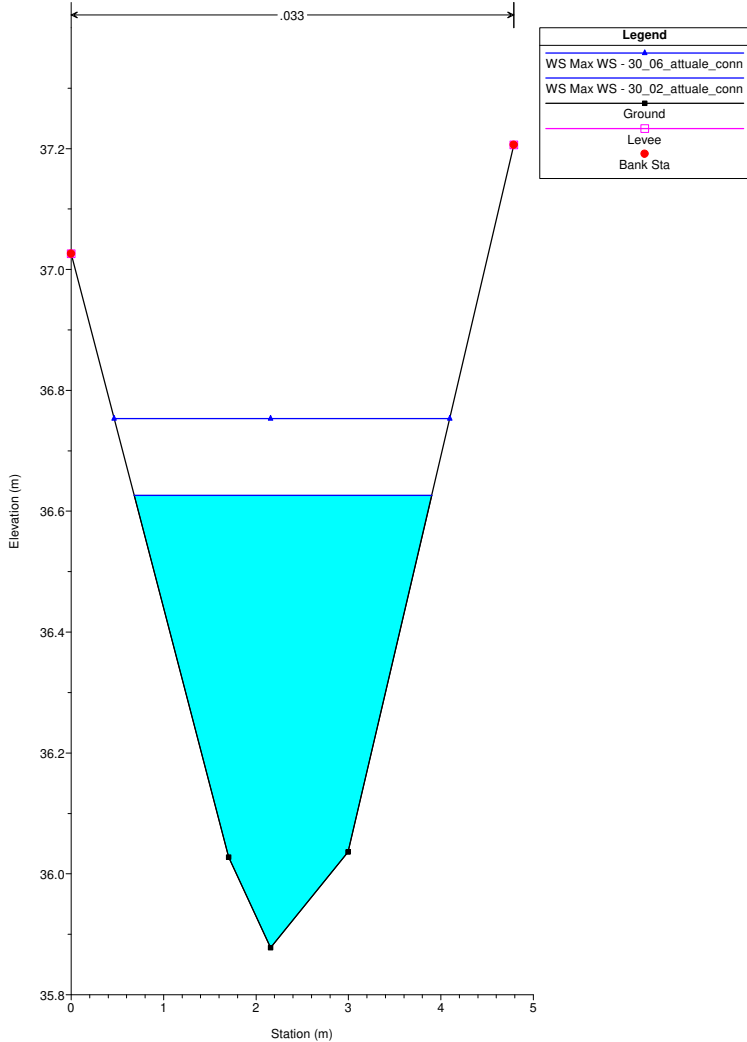
Interferenza_DEF_0523
RS = 56 SES_0056



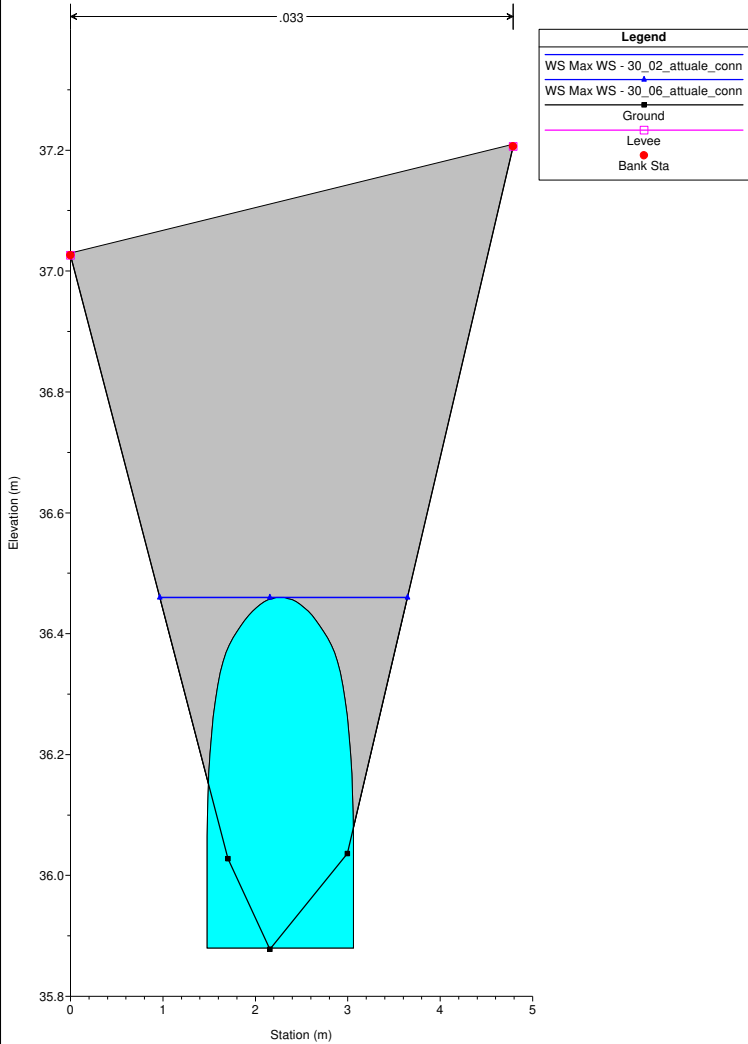
Interferenza_DEF_0523
RS = 55 SES_0055



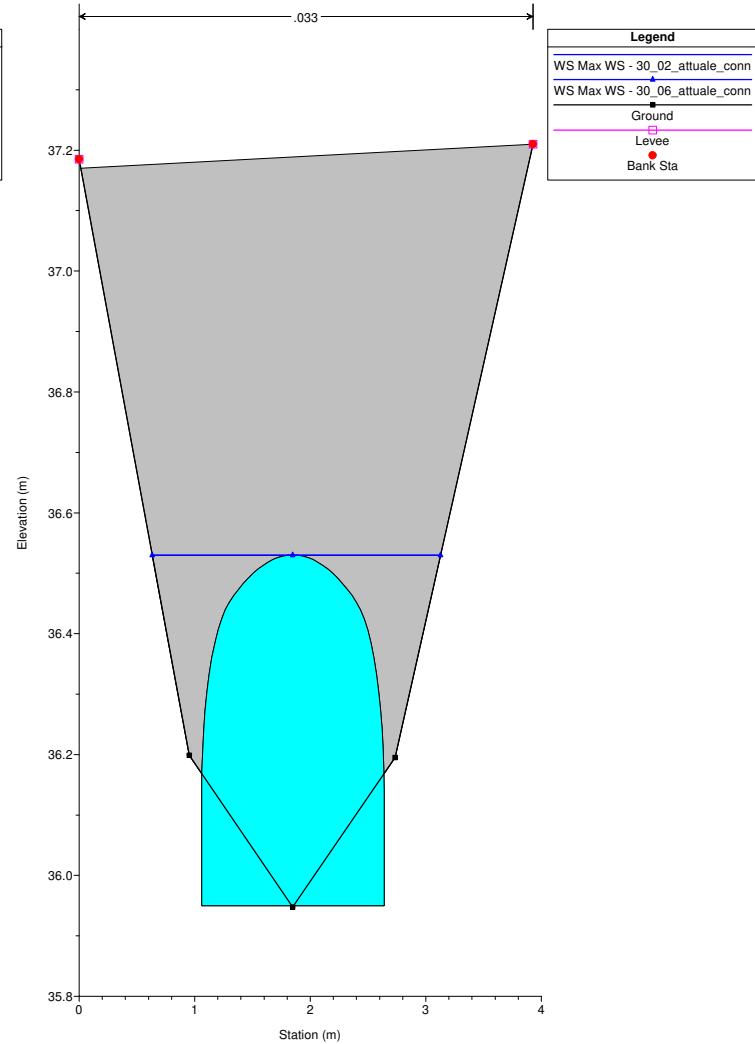
Interferenza_DEF_0523
RS = 52.3 SES_0052C



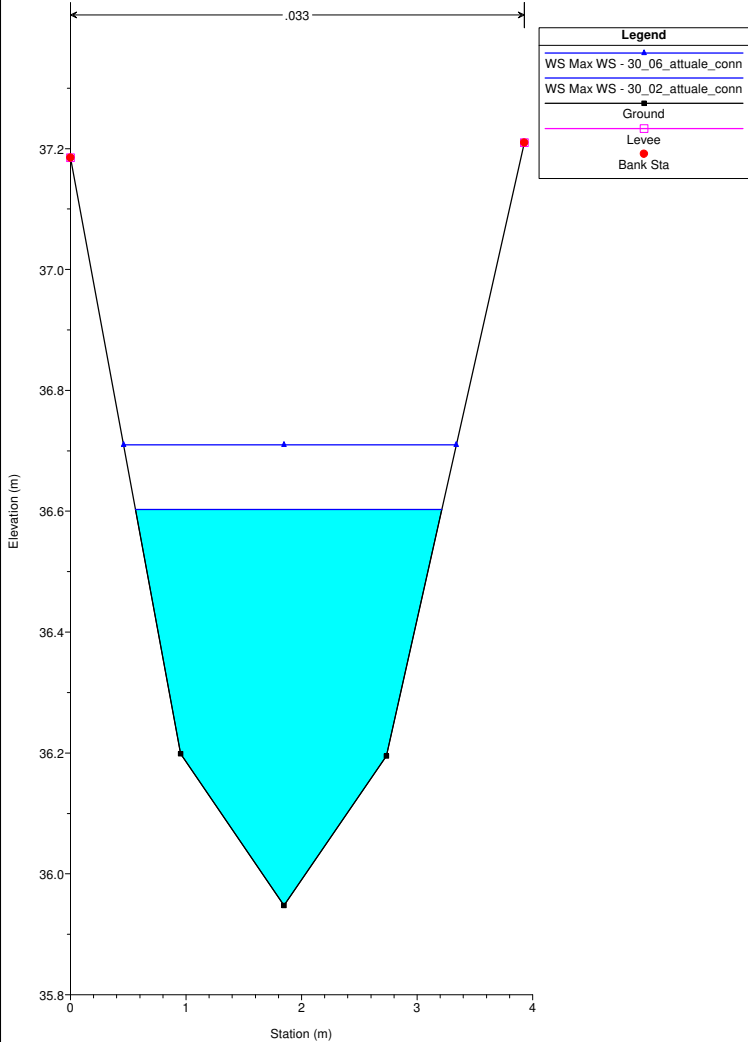
Interferenza_DEF_0523
RS = 52.2 Culv



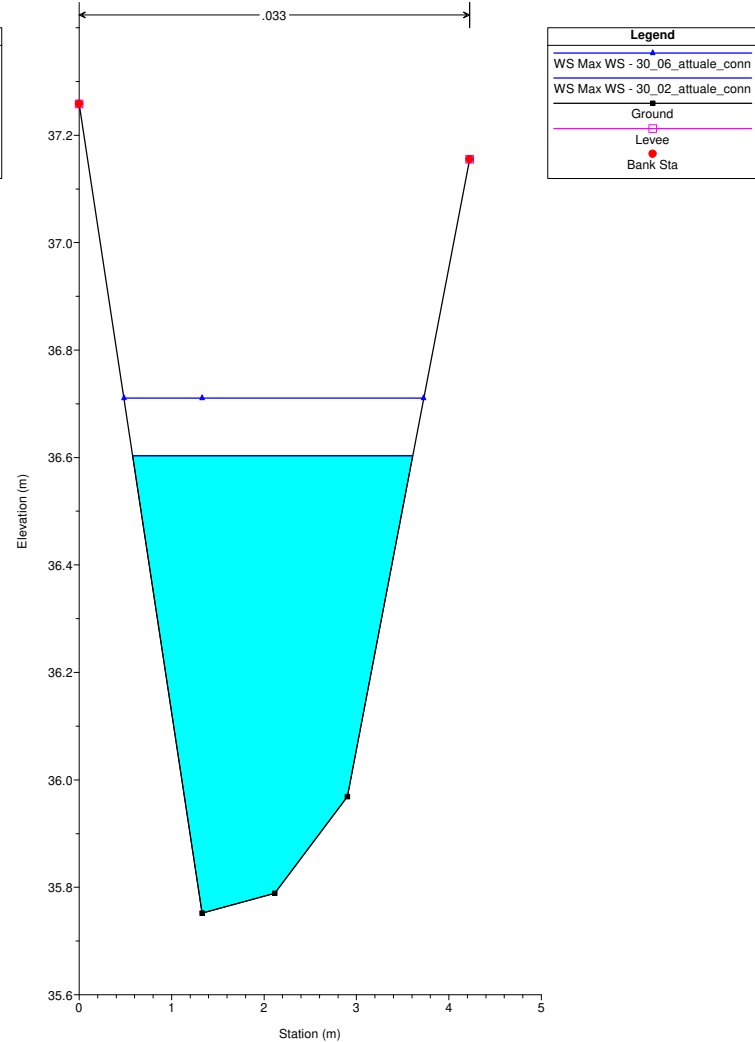
Interferenza_DEF_0523
RS = 52.2 Culv



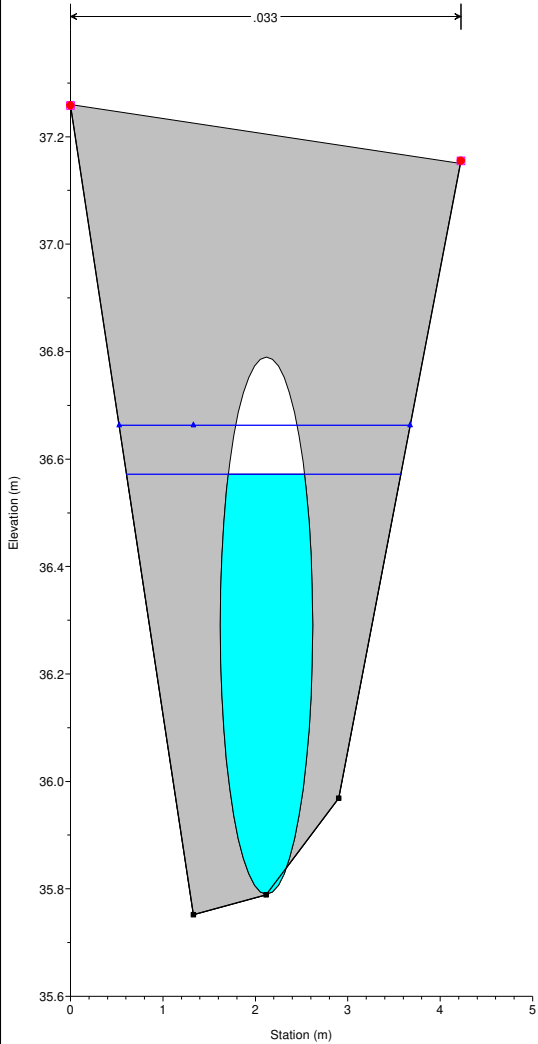
Interferenza_DEF_0523
RS = 52.1 SES_0052A



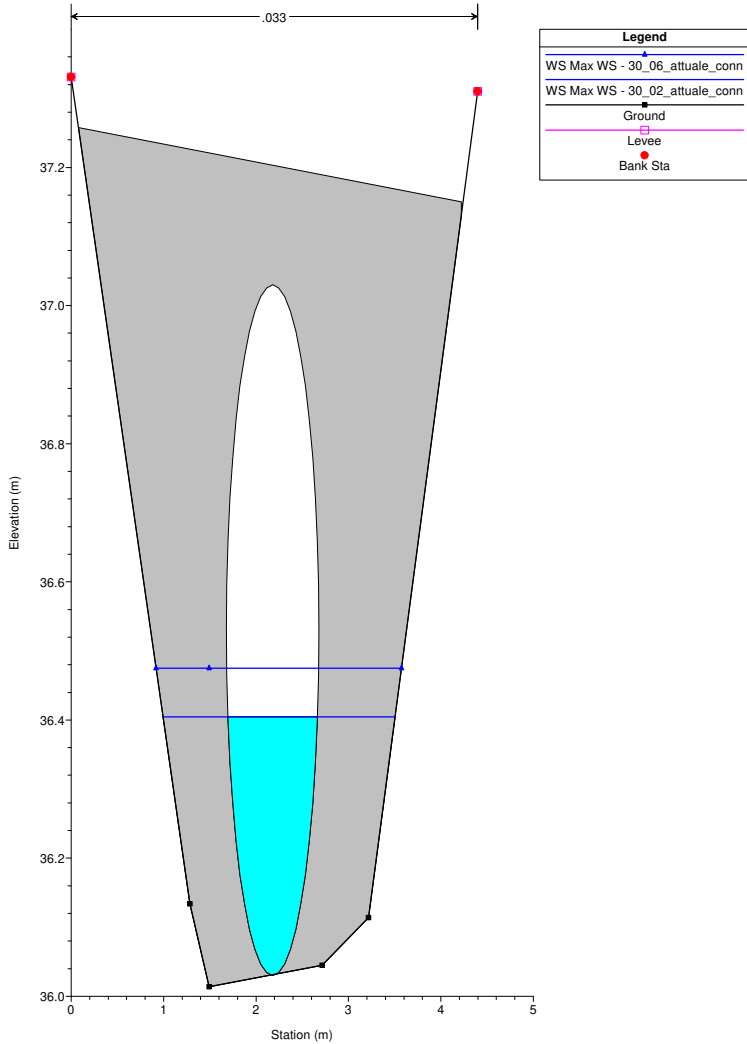
Interferenza_DEF_0523
RS = 50.3 SES_0050C



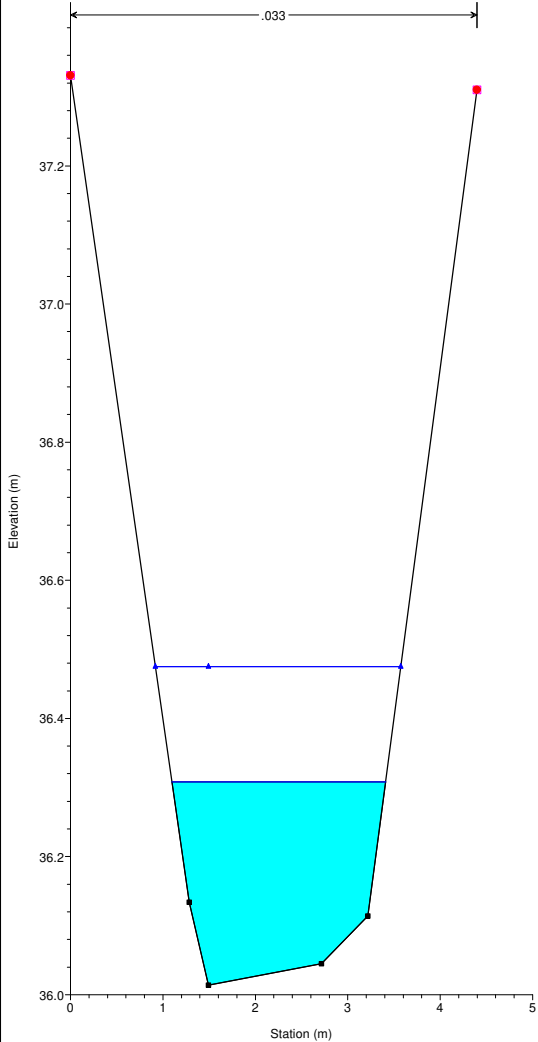
Interferenza_DEF_0523
RS = 50.2 Culv



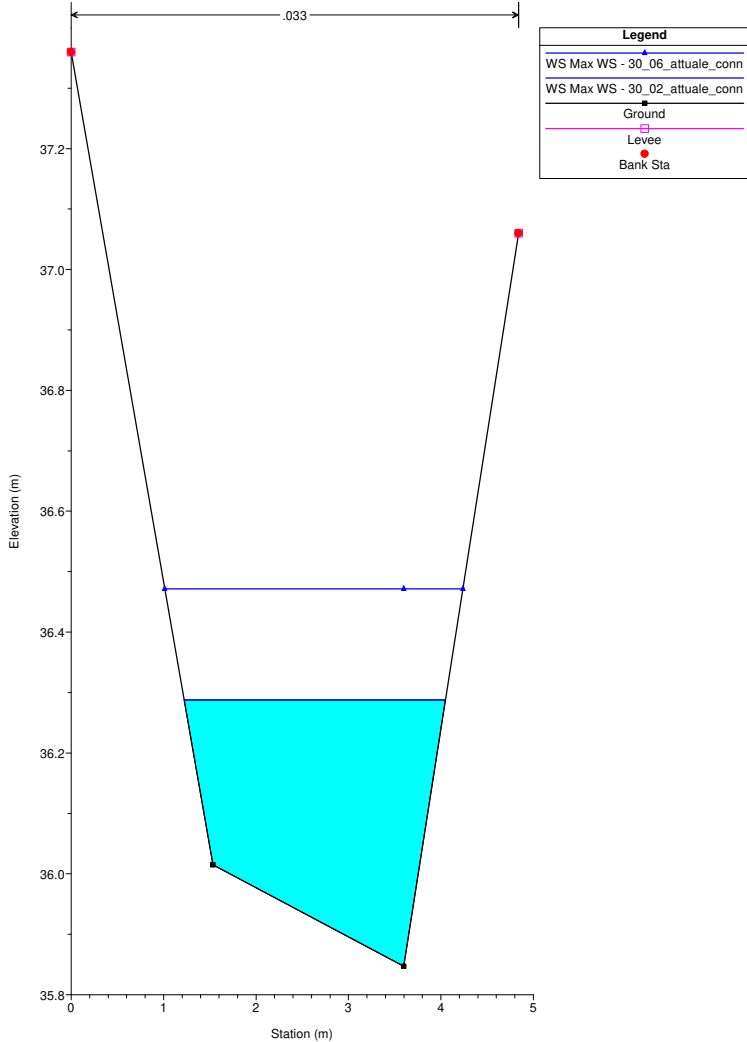
Interferenza_DEF_0523
RS = 50.2 Culv



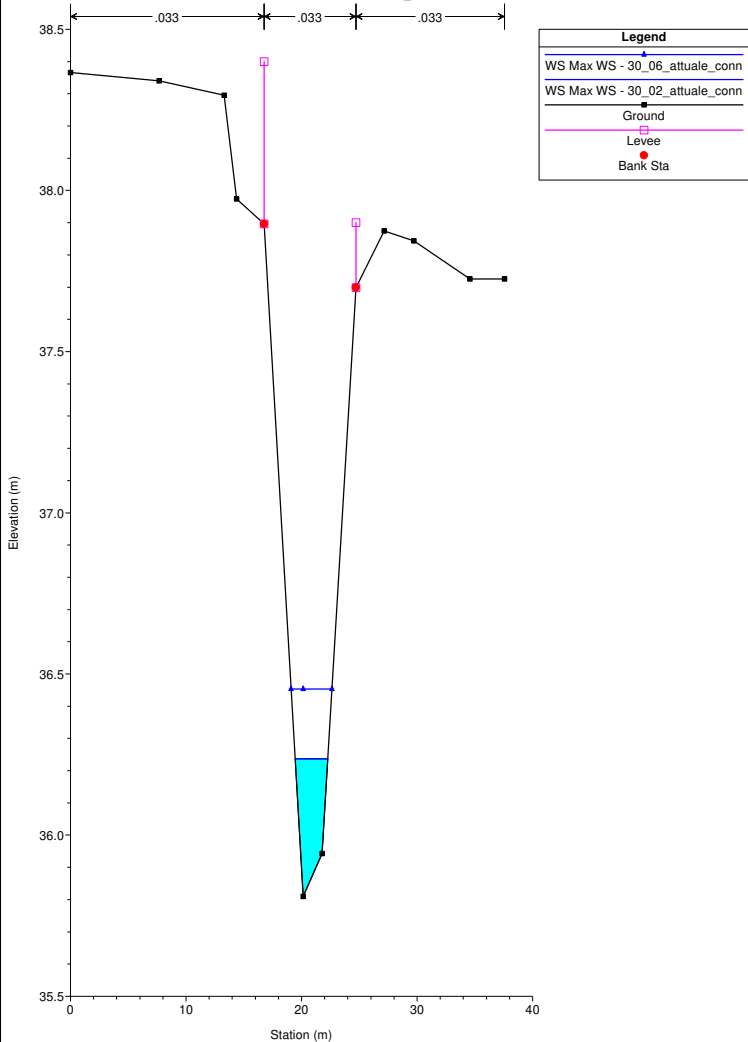
Interferenza_DEF_0523
RS = 50.1 SES_0050A



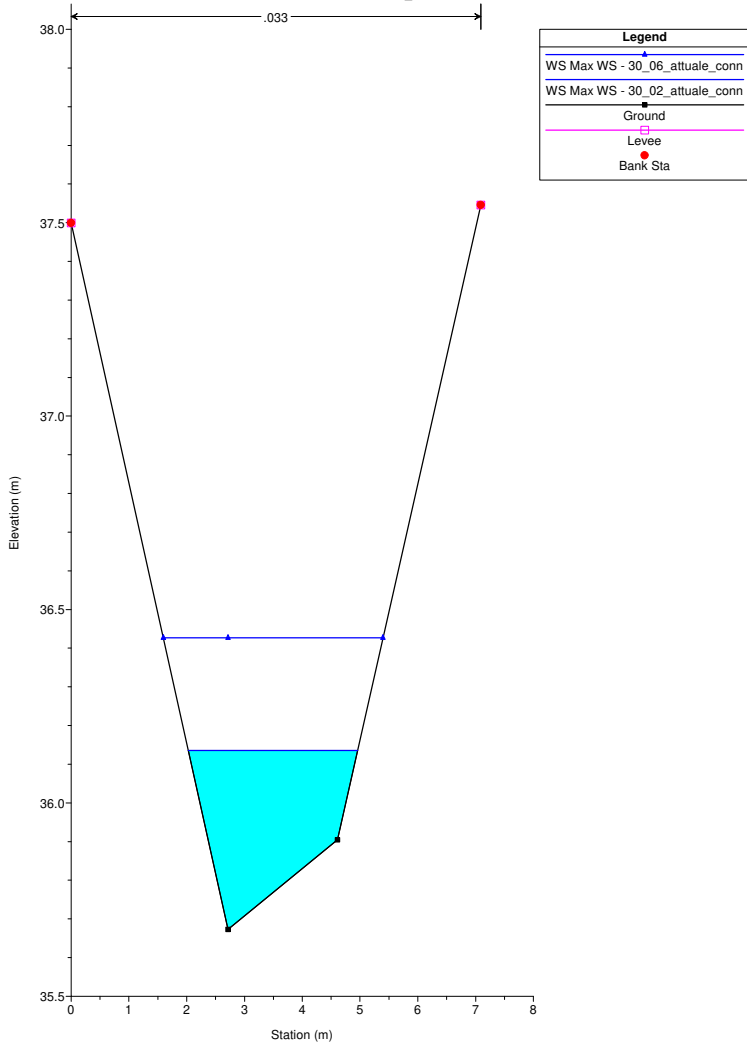
Interferenza_DEF_0523
RS = 49 SES_0049



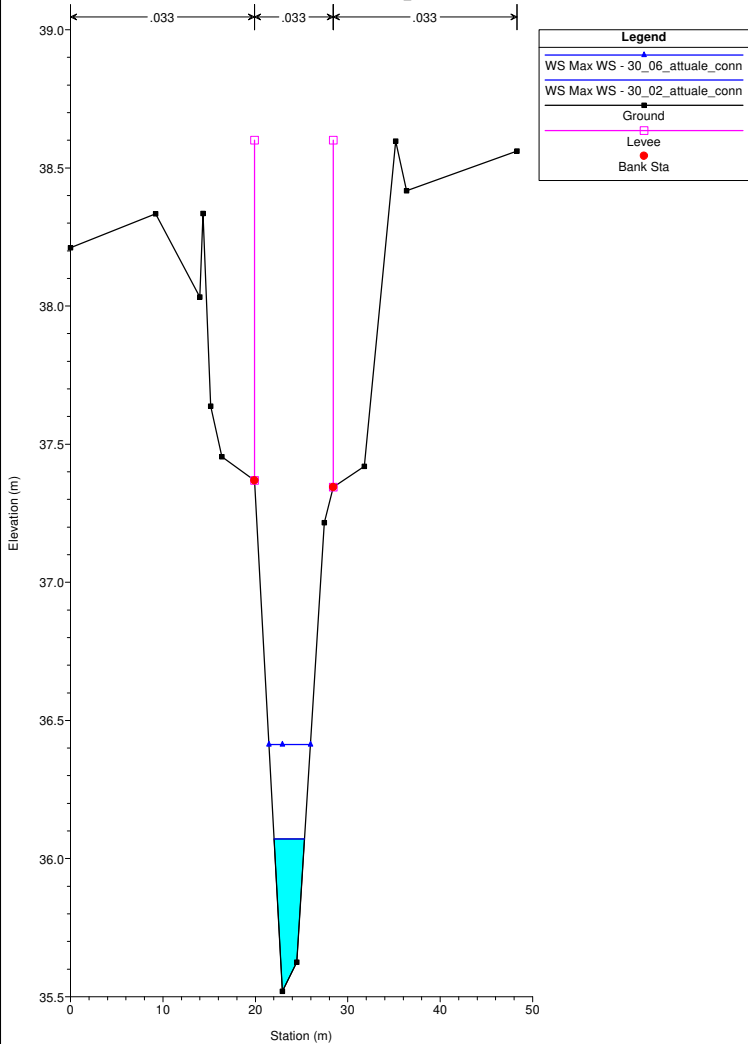
Interferenza_DEF_0523
RS = 48 SES_0048



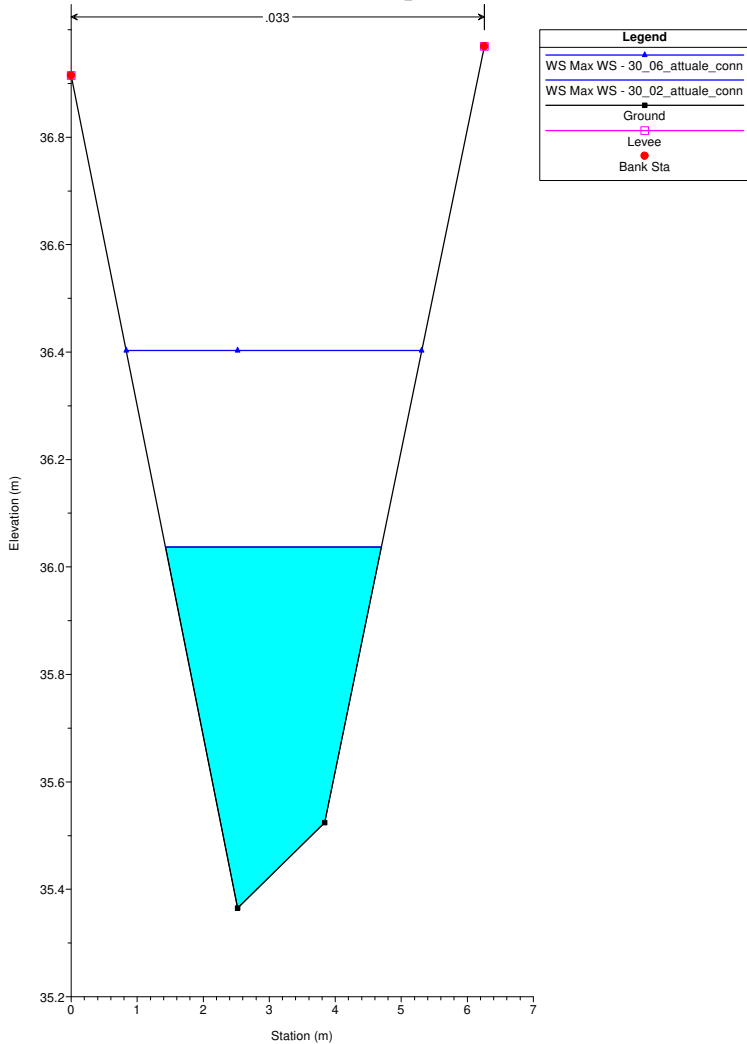
Interferenza_DEF_0523
RS = 47 SES_0047



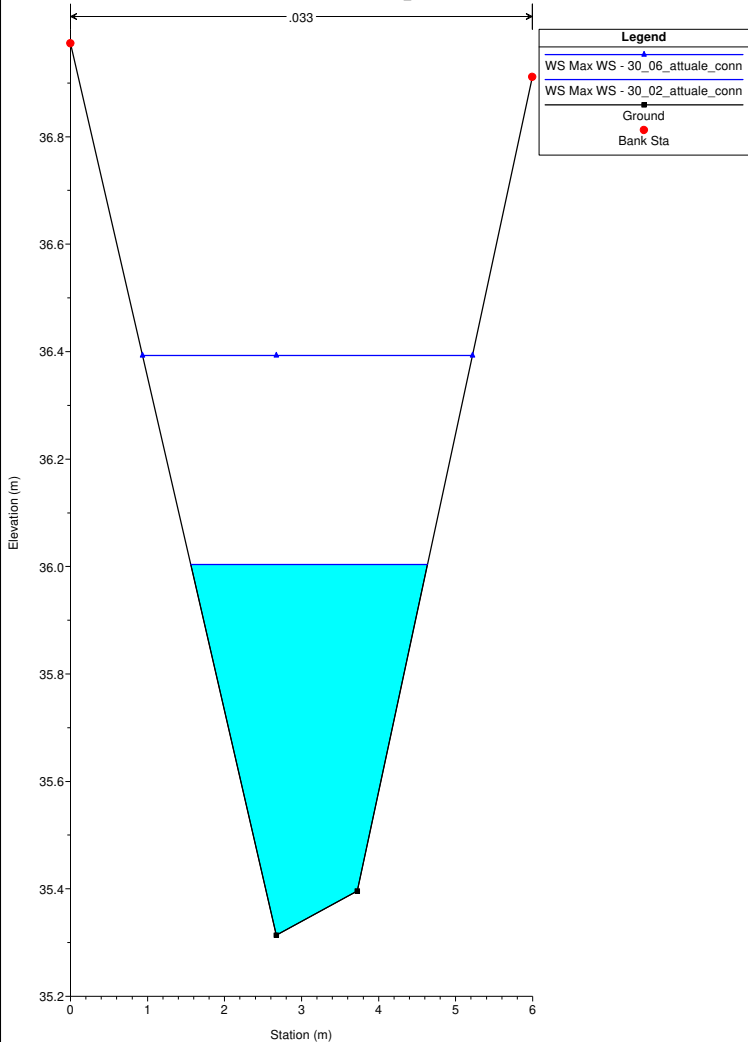
Interferenza_DEF_0523
RS = 46 SES_0046



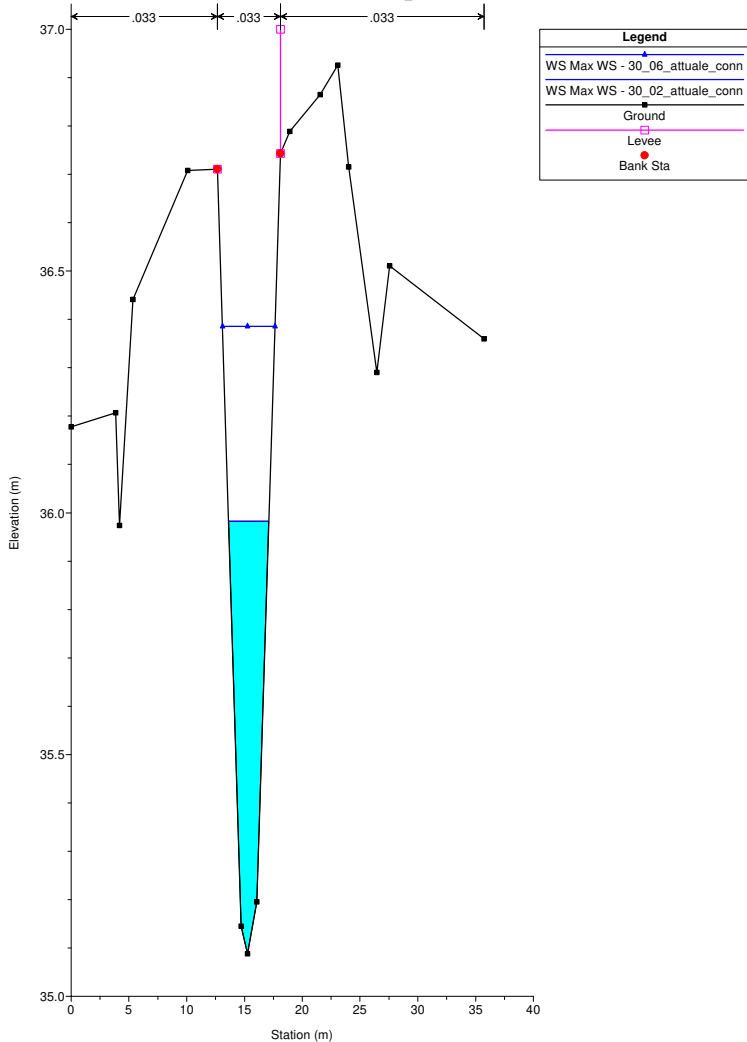
Interferenza_DEF_0523
RS = 45 SES_0045



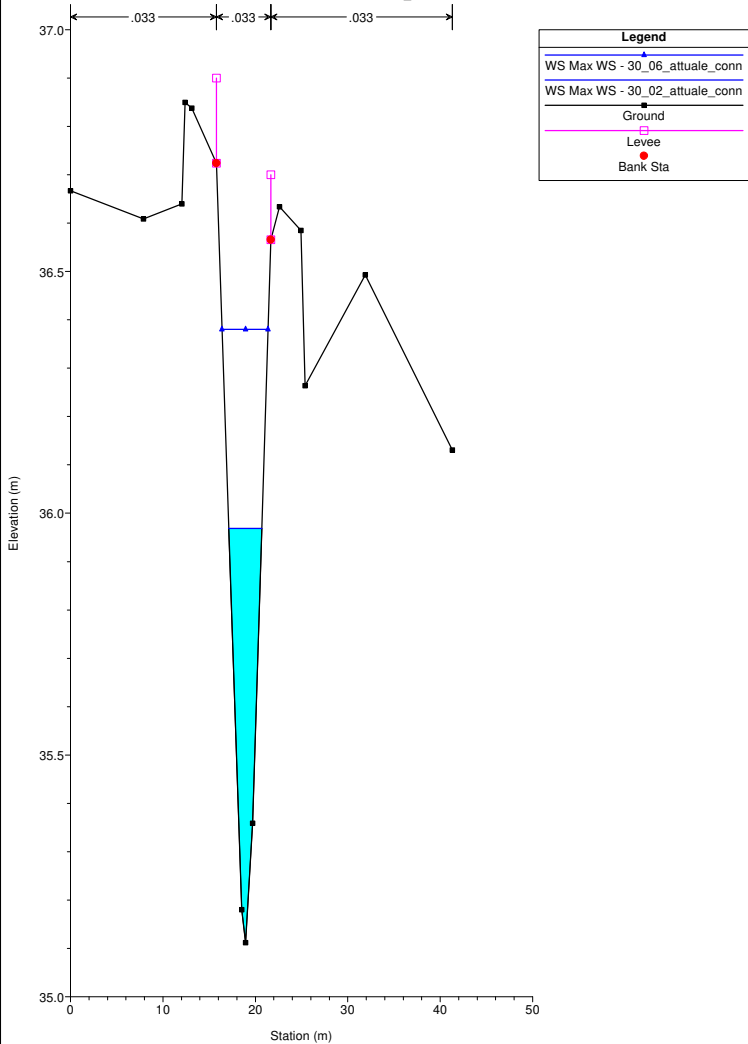
Interferenza_DEF_0523
RS = 44 SES_0044



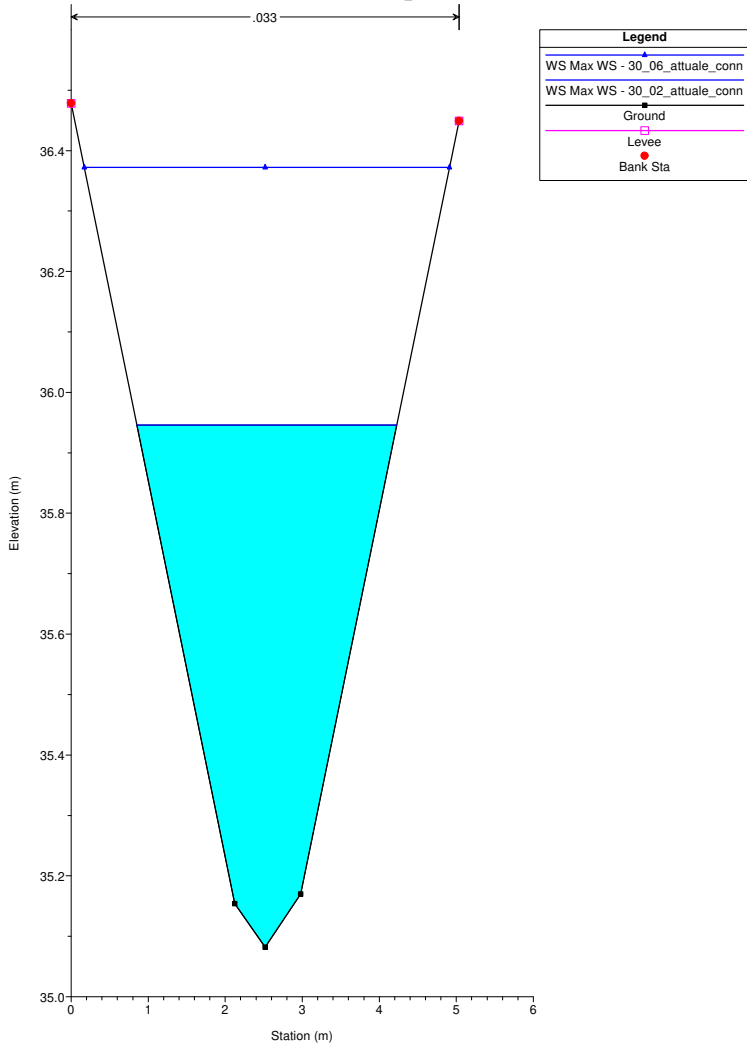
Interferenza_DEF_0523
RS = 43 SES_0043



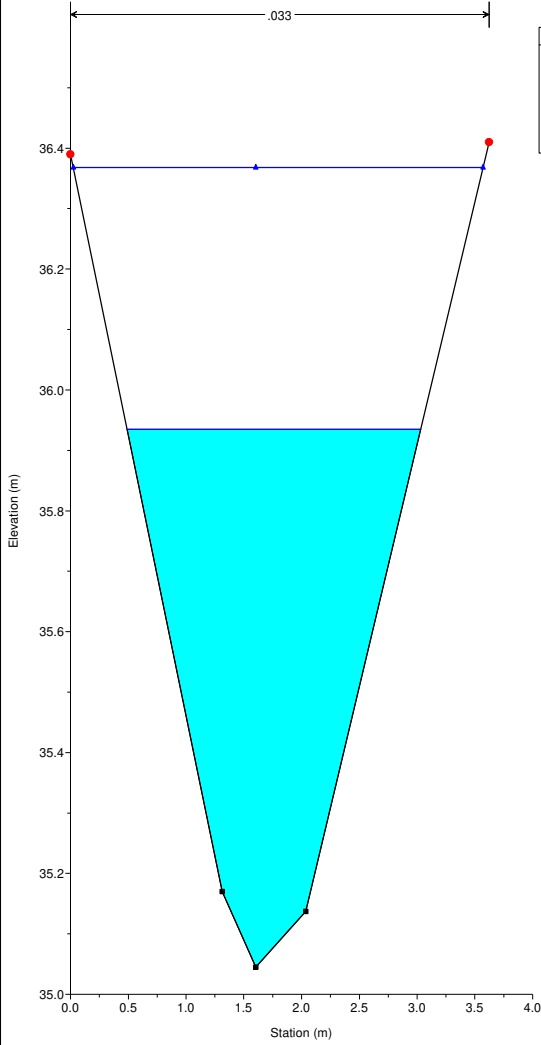
Interferenza_DEF_0523
RS = 42 SES_0042



Interferenza_DEF_0523
RS = 41 SES_0041



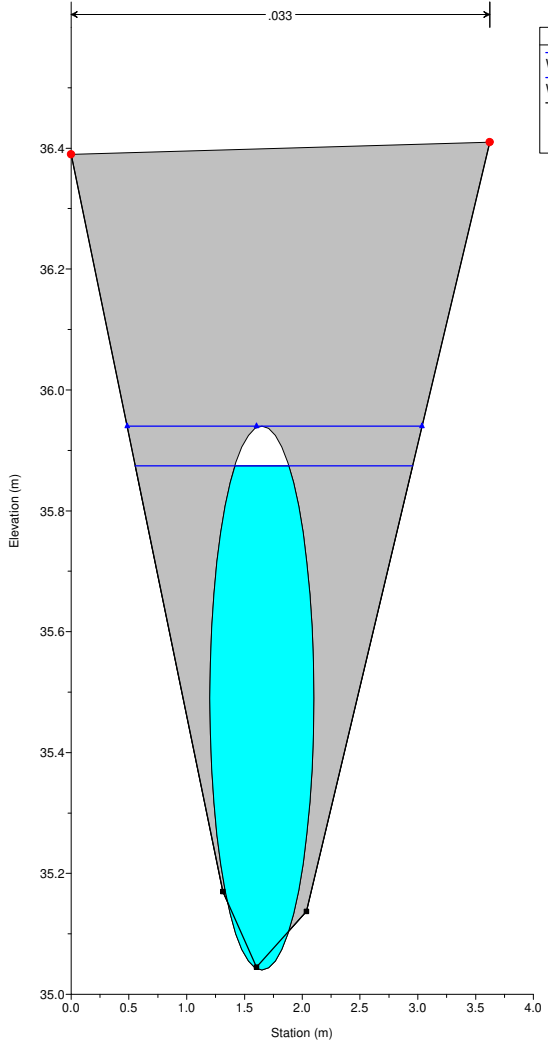
Interferenza_DEF_0523
RS = 38.3 SES_0038C



Legend

- WS Max WS - 30_06_attuale_conn
- WS Max WS - 30_02_attuale_conn
- Ground
- Bank Sta

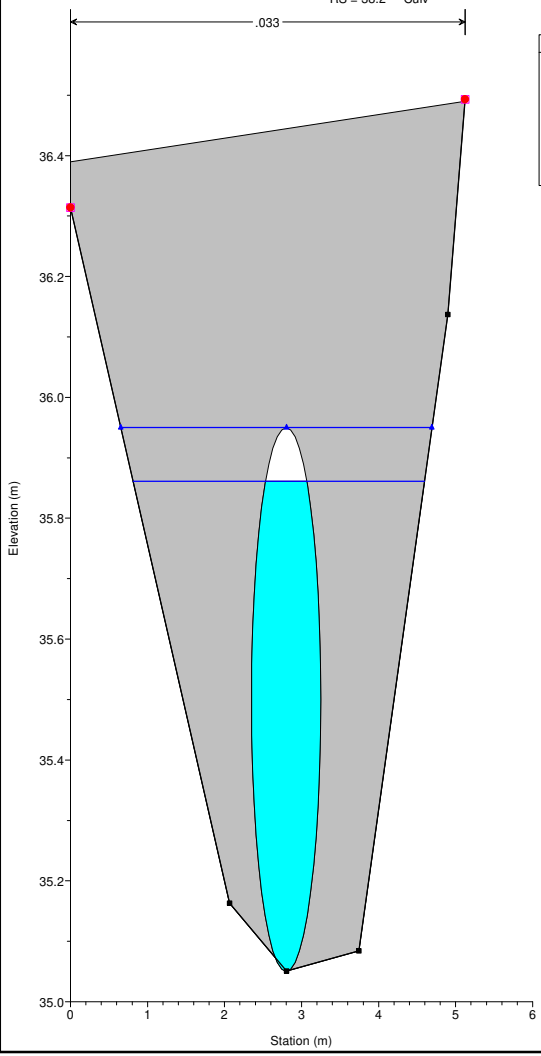
Interferenza_DEF_0523
RS = 38.2 Culv



Legend

- WS Max WS - 30_06_attuale_conn
- WS Max WS - 30_02_attuale_conn
- Ground
- Bank Sta

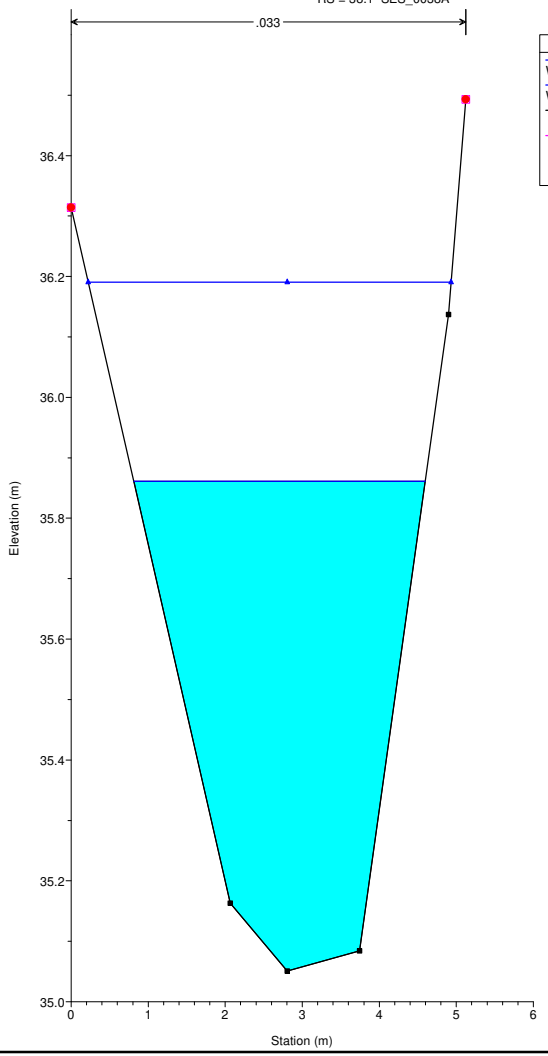
Interferenza_DEF_0523
RS = 38.2 Culv



Legend

- WS Max WS - 30_06_attuale_conn
- WS Max WS - 30_02_attuale_conn
- Ground
- Levee
- Bank Sta

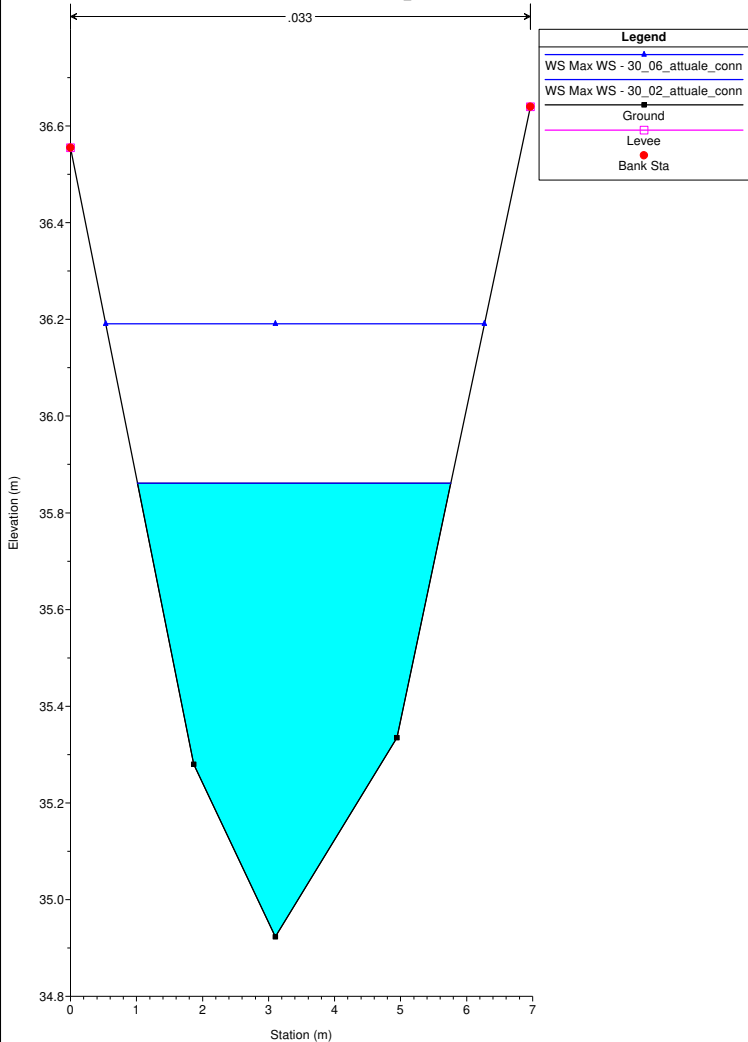
Interferenza_DEF_0523
RS = 38.1 SES_0038A



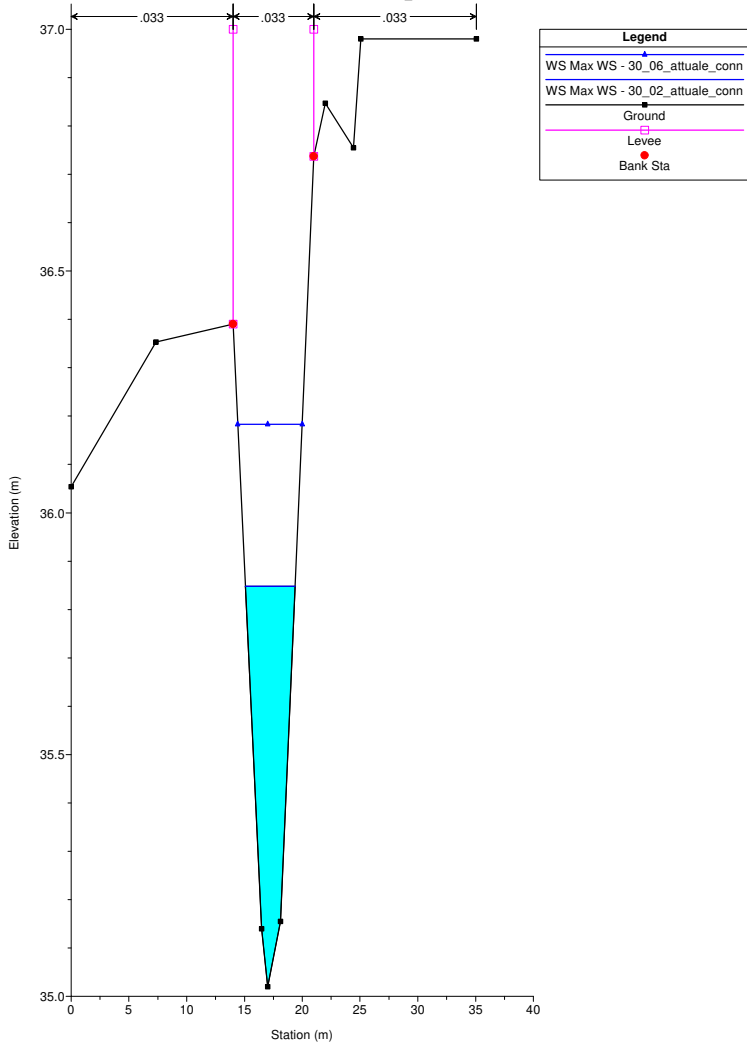
Legend

- WS Max WS - 30_06_attuale_conn
- WS Max WS - 30_02_attuale_conn
- Ground
- Levee
- Bank Sta

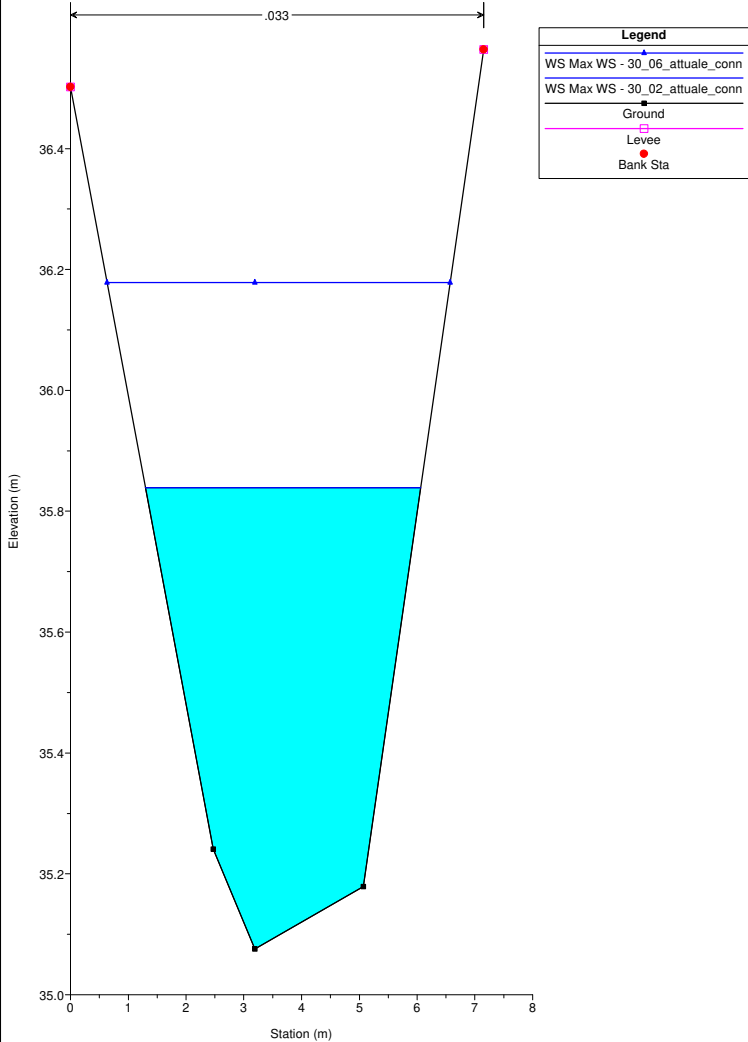
Interferenza_DEF_0523
RS = 37 SES_0037



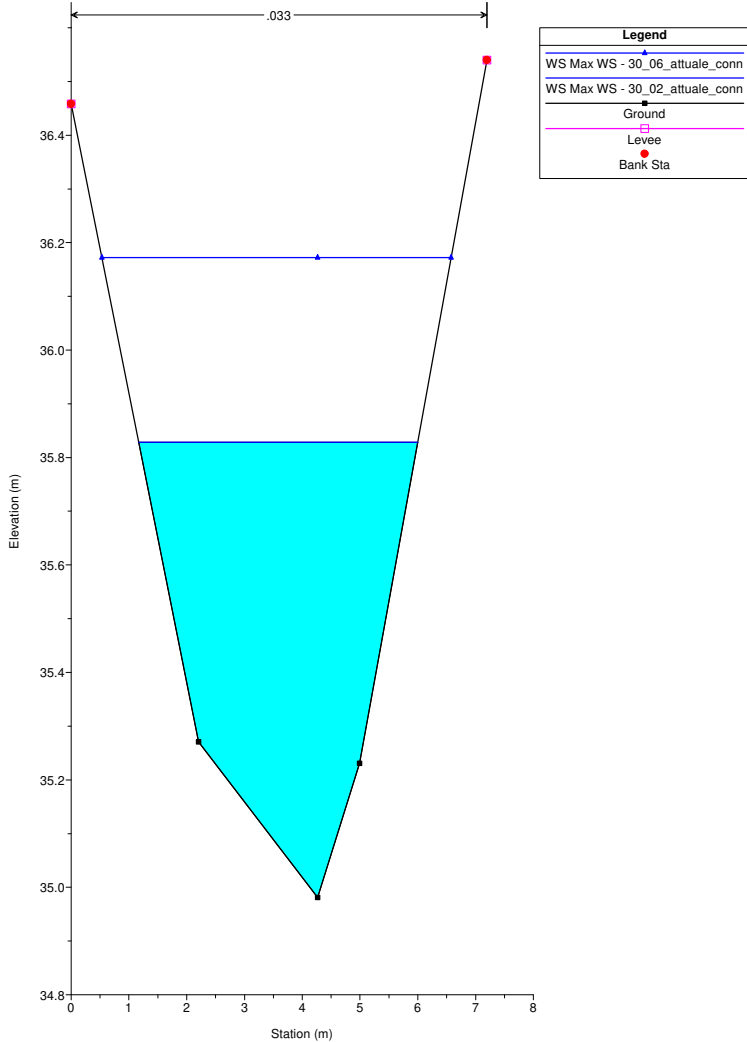
Interferenza_DEF_0523
RS = 36 SES_0036

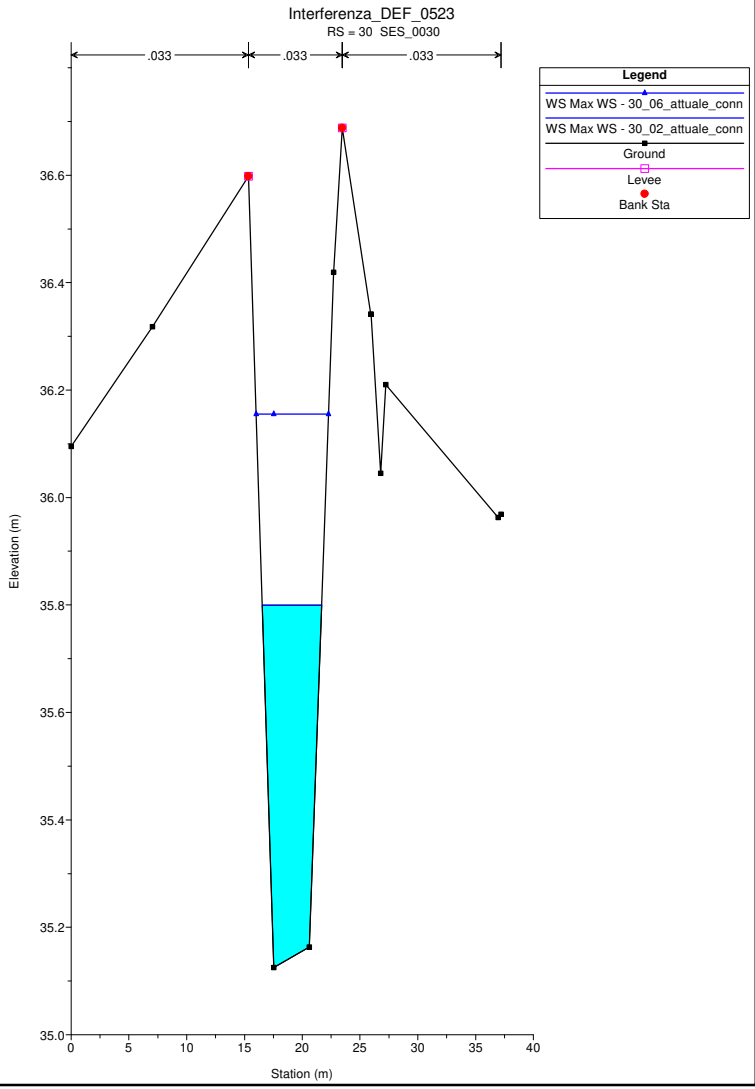
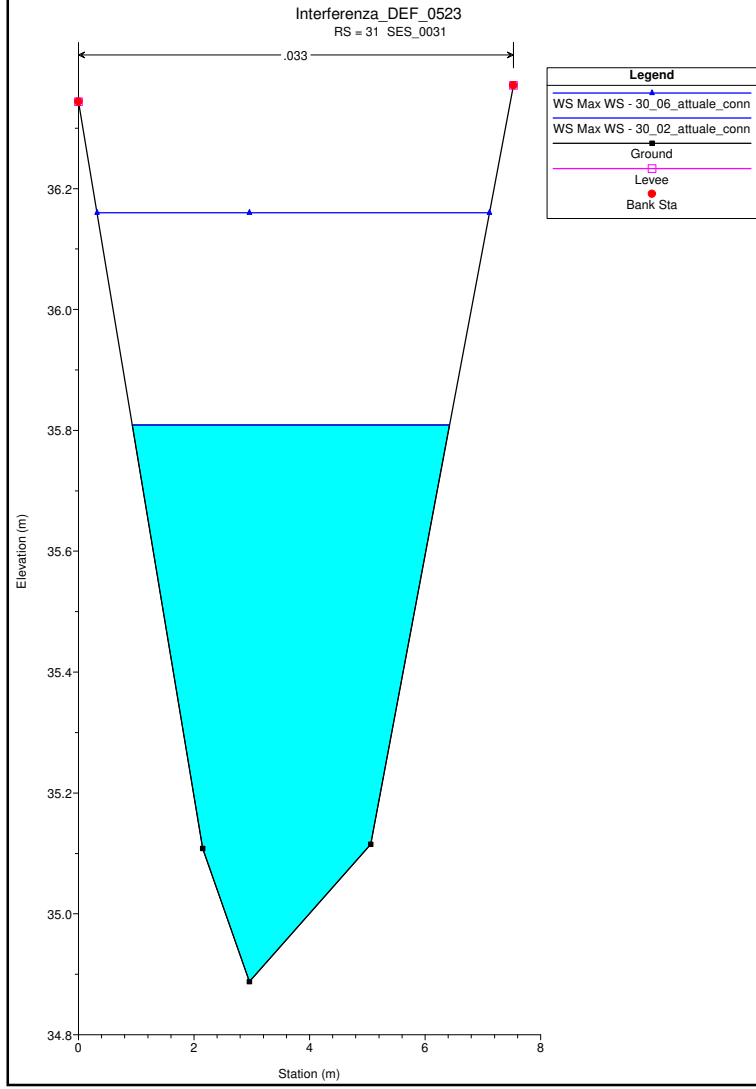
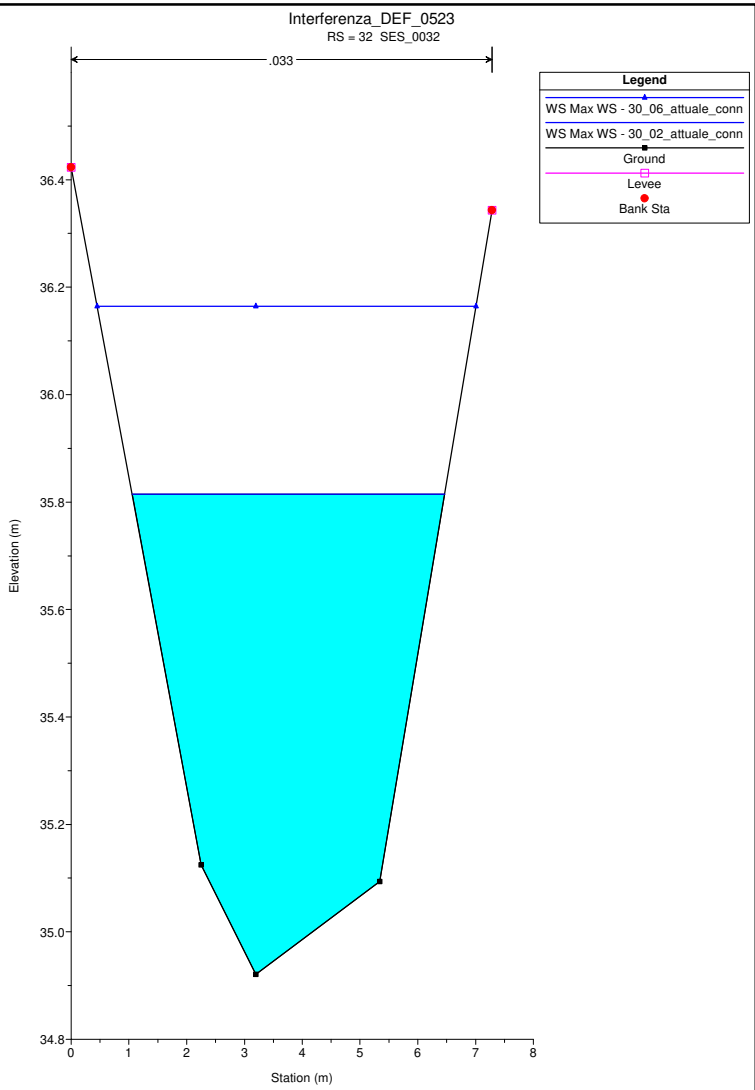
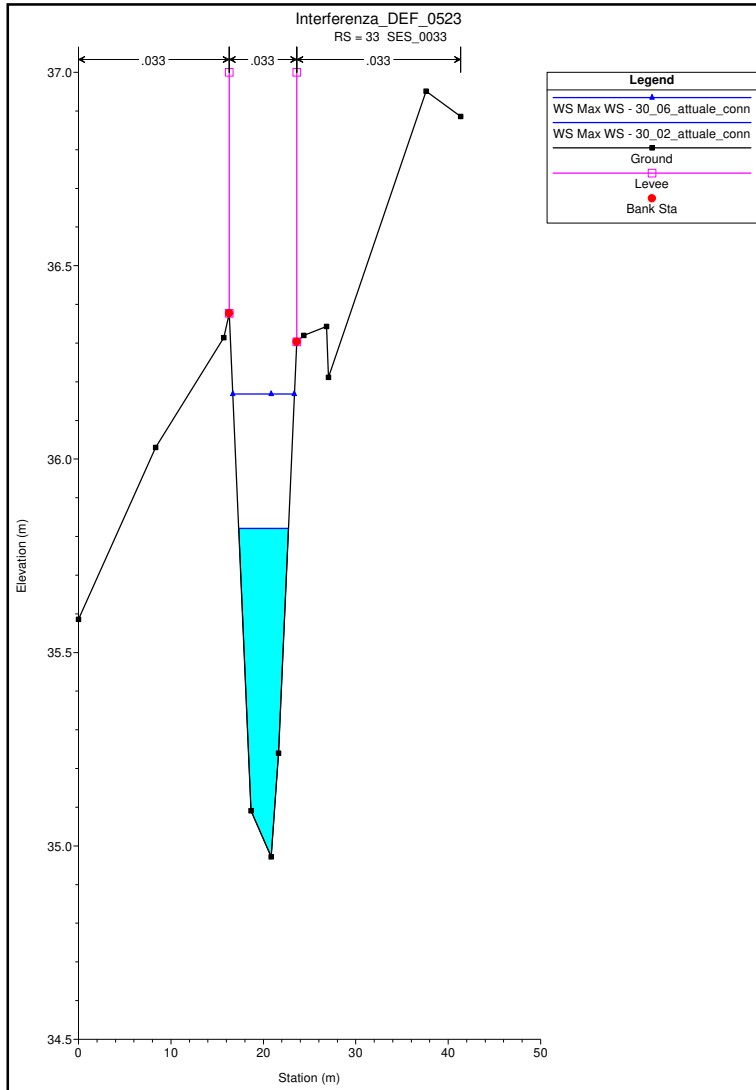


Interferenza_DEF_0523
RS = 35 SES_0035

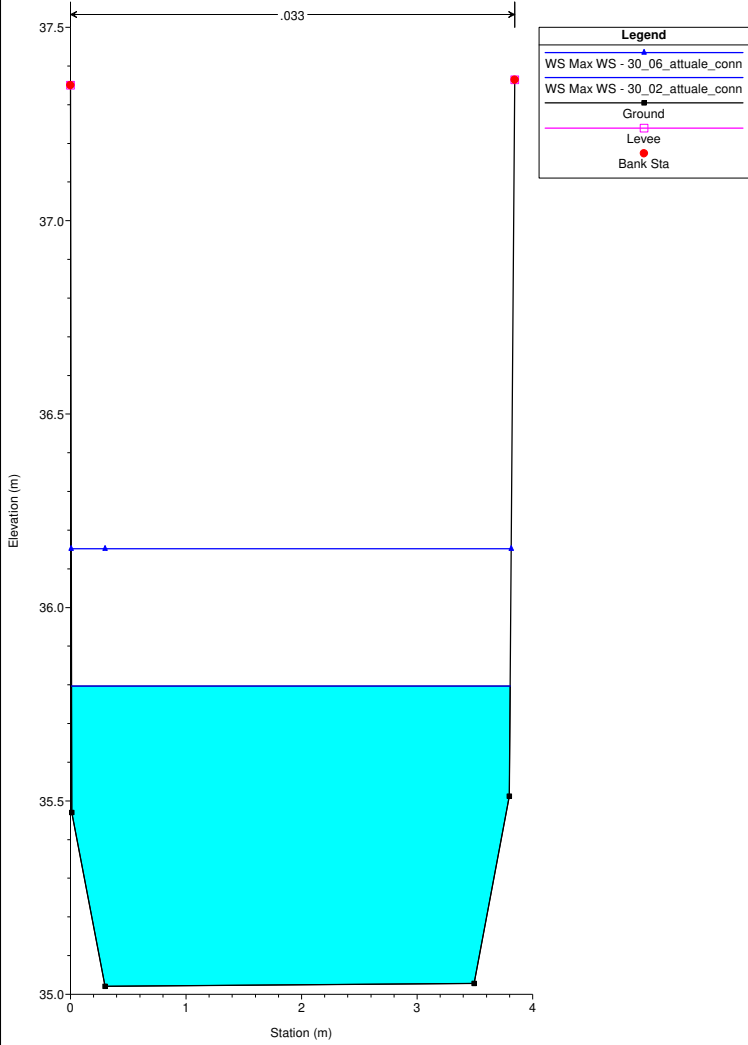


Interferenza_DEF_0523
RS = 34 SES_0034

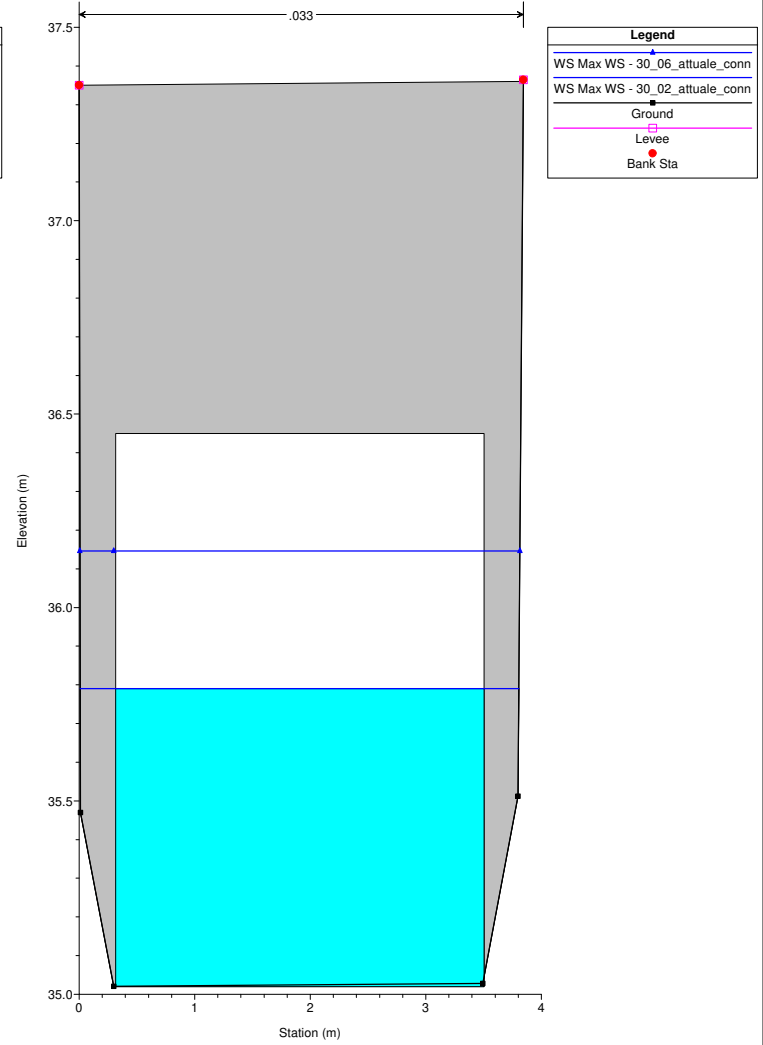




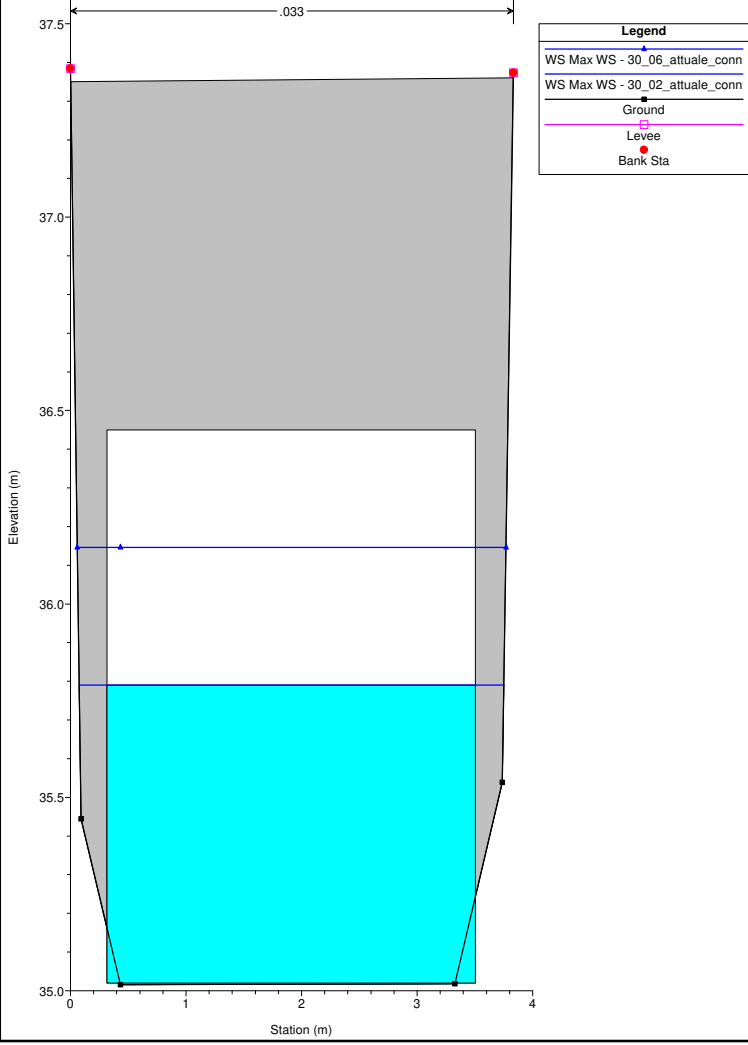
Interferenza_DEF_0523
RS = 27.3 SES_0027C



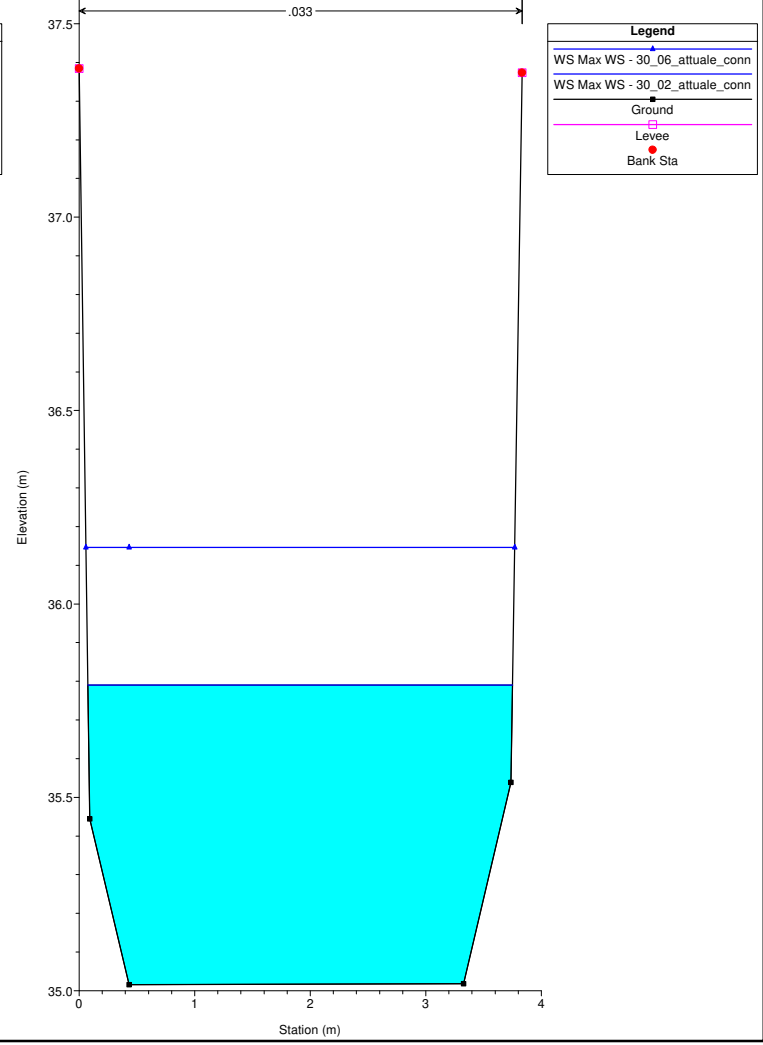
Interferenza_DEF_0523
RS = 27.2 Culv



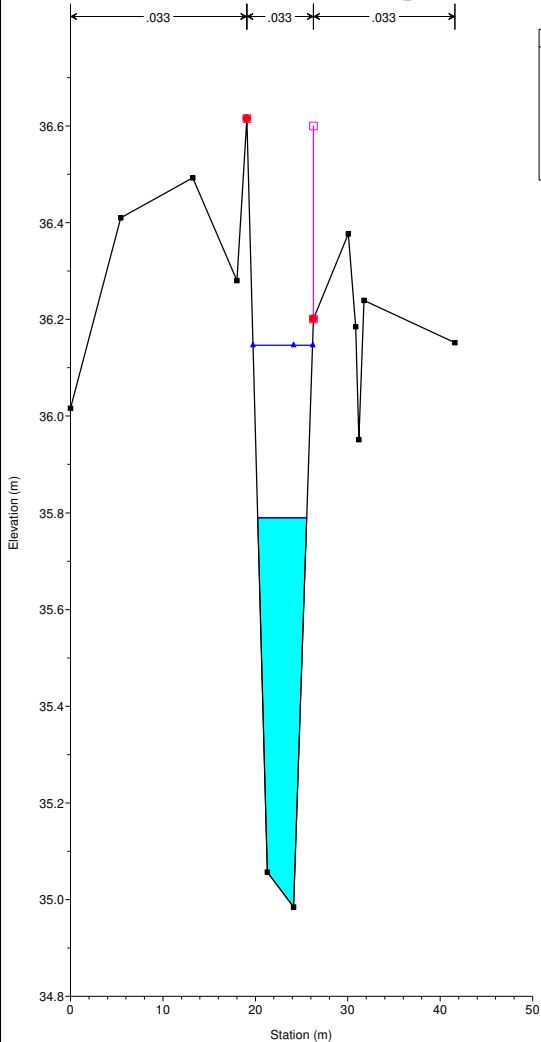
Interferenza_DEF_0523
RS = 27.2 Culv



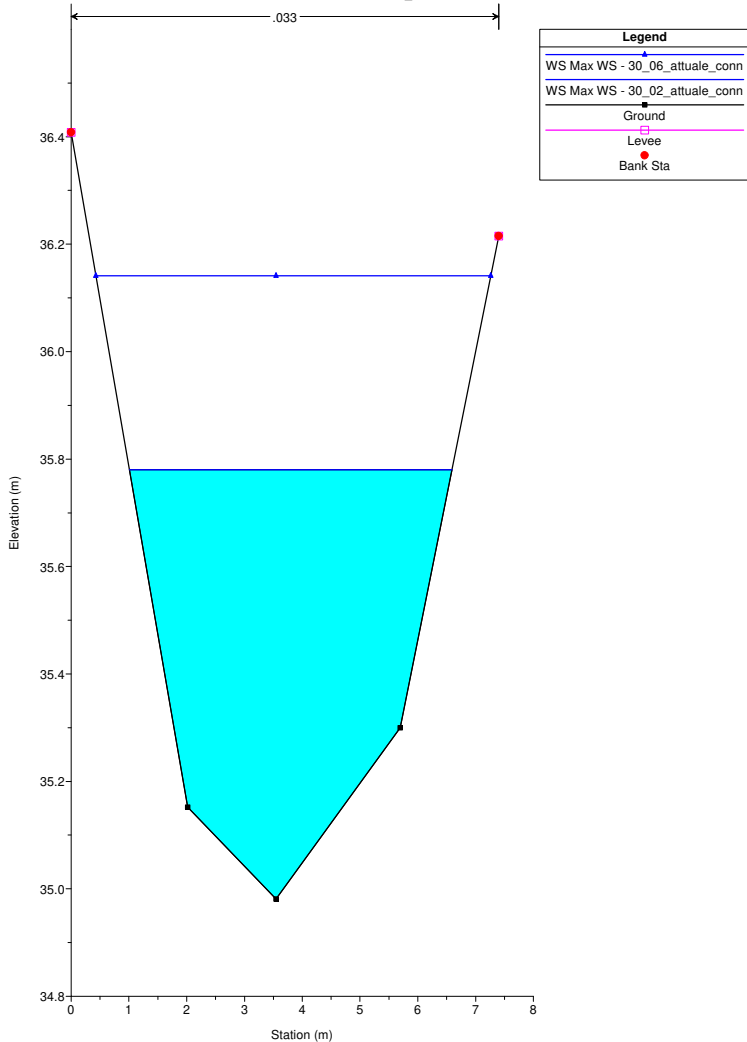
Interferenza_DEF_0523
RS = 27.1 SES_0027A



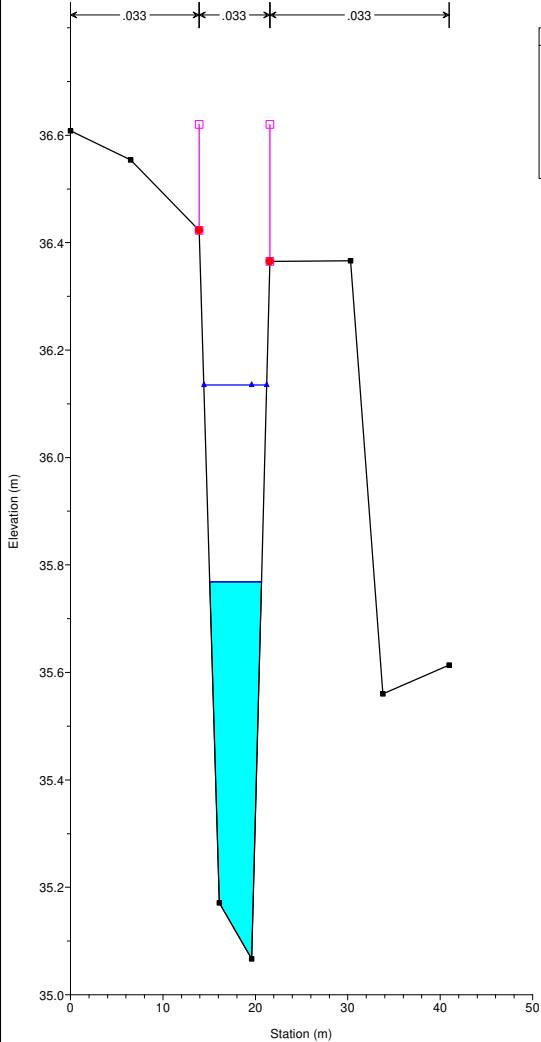
Interferenza_DEF_0523
RS = 26 SES_0026



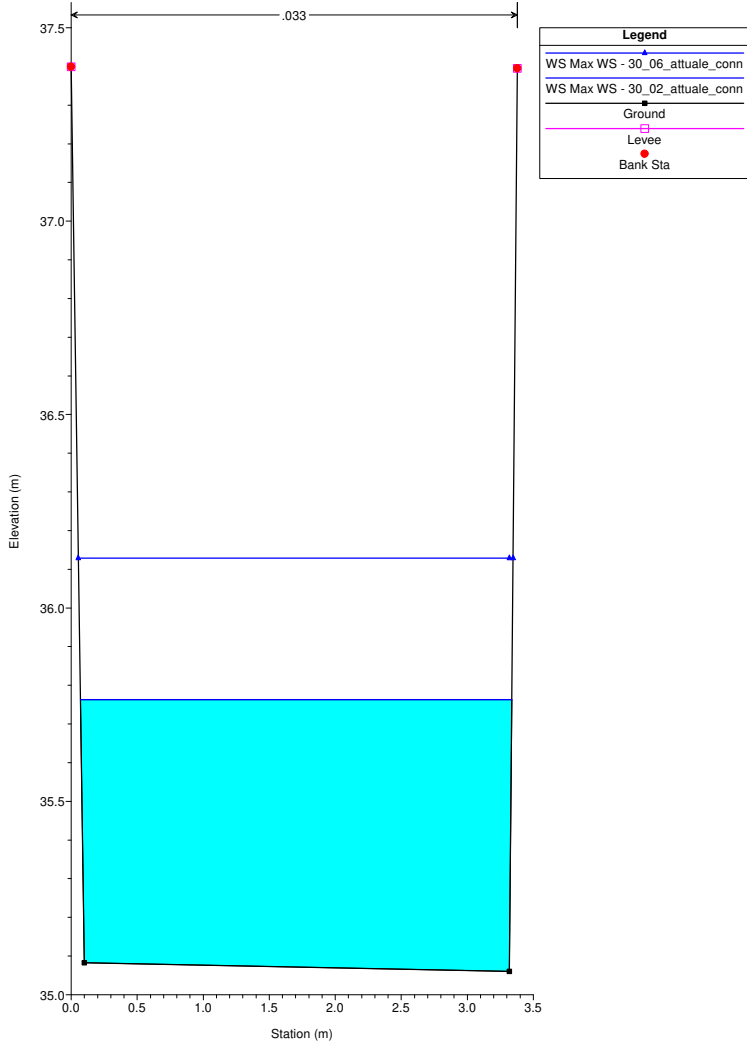
Interferenza_DEF_0523
RS = 25 SES_0025

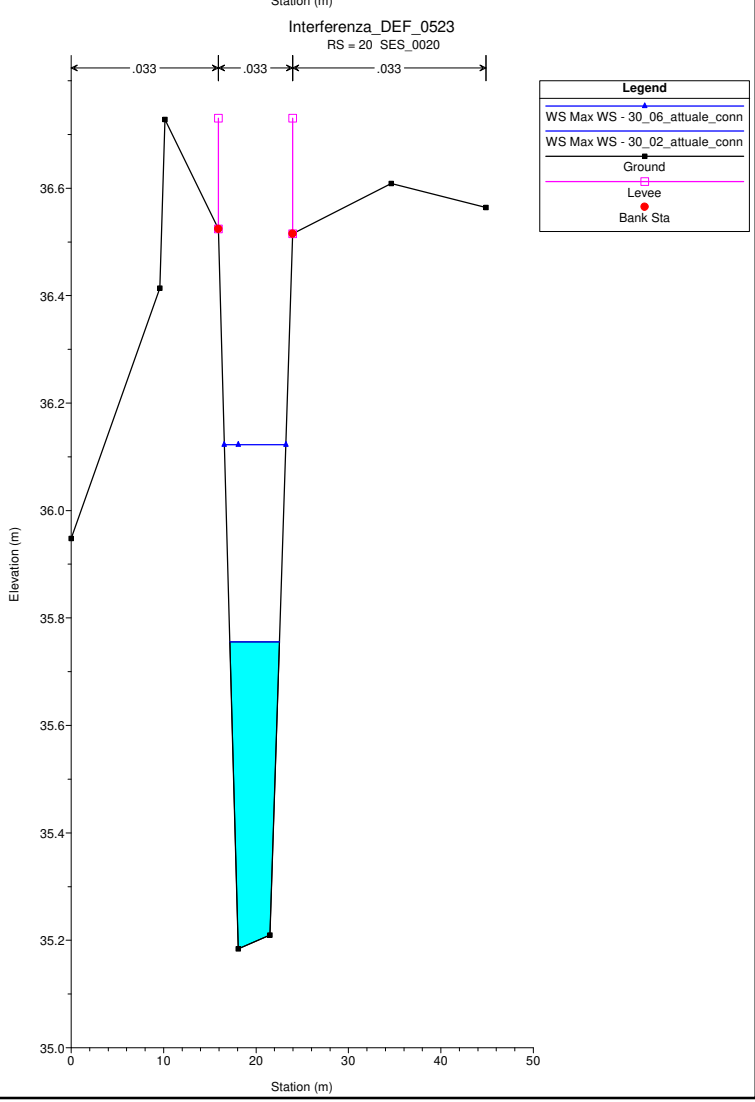
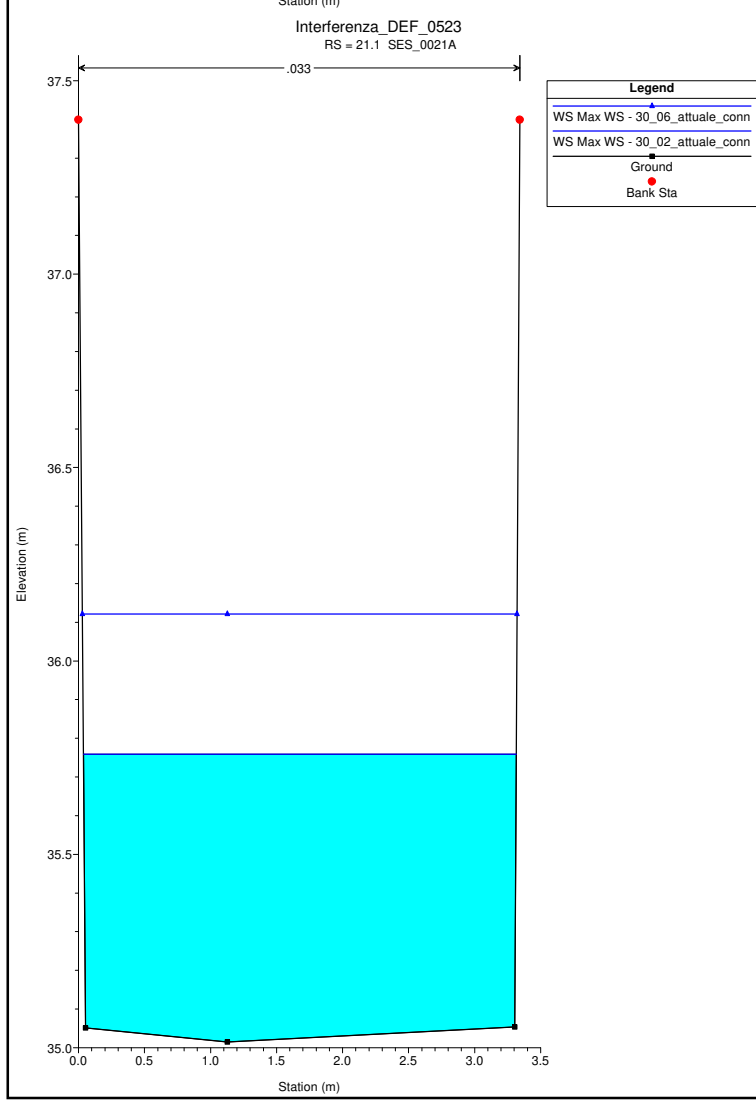
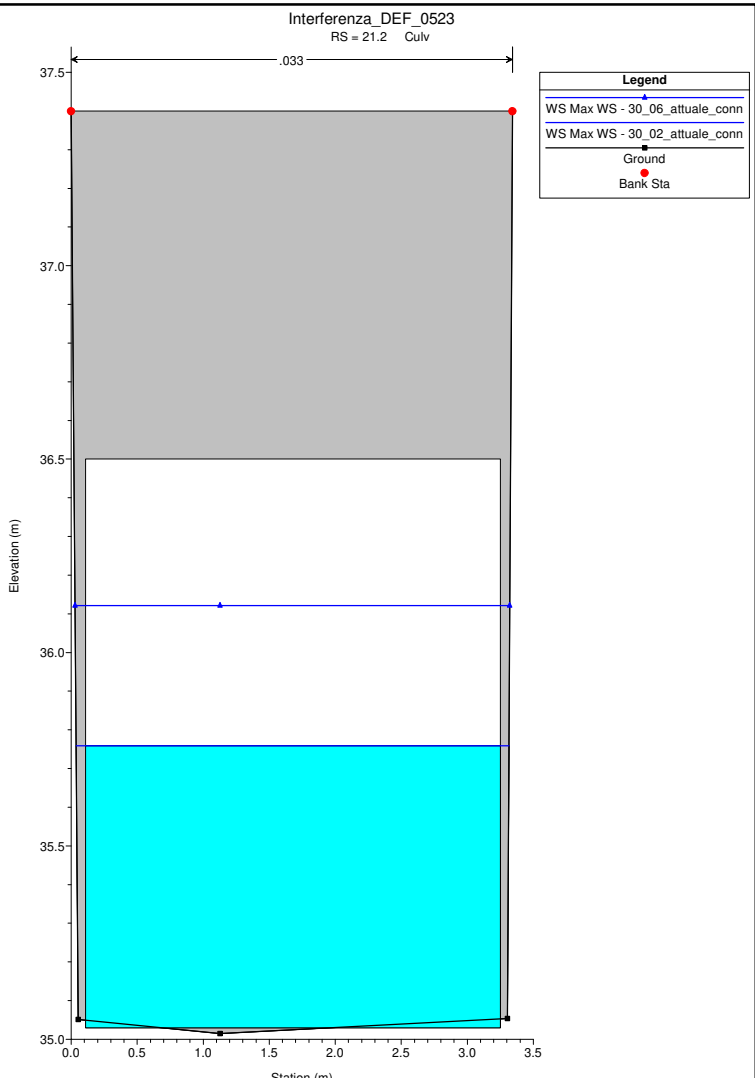



Interferenza_DEF_0523
RS = 24 SES_0024

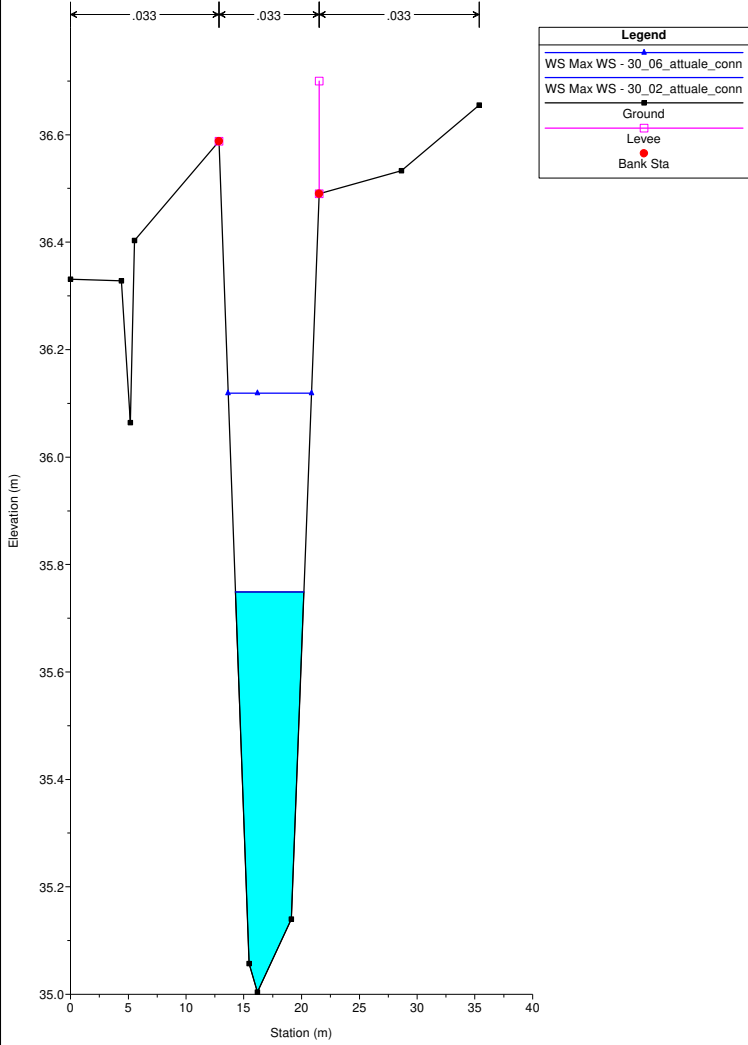


Interferenza_DEF_0523
RS = 21.3 SES_0021C

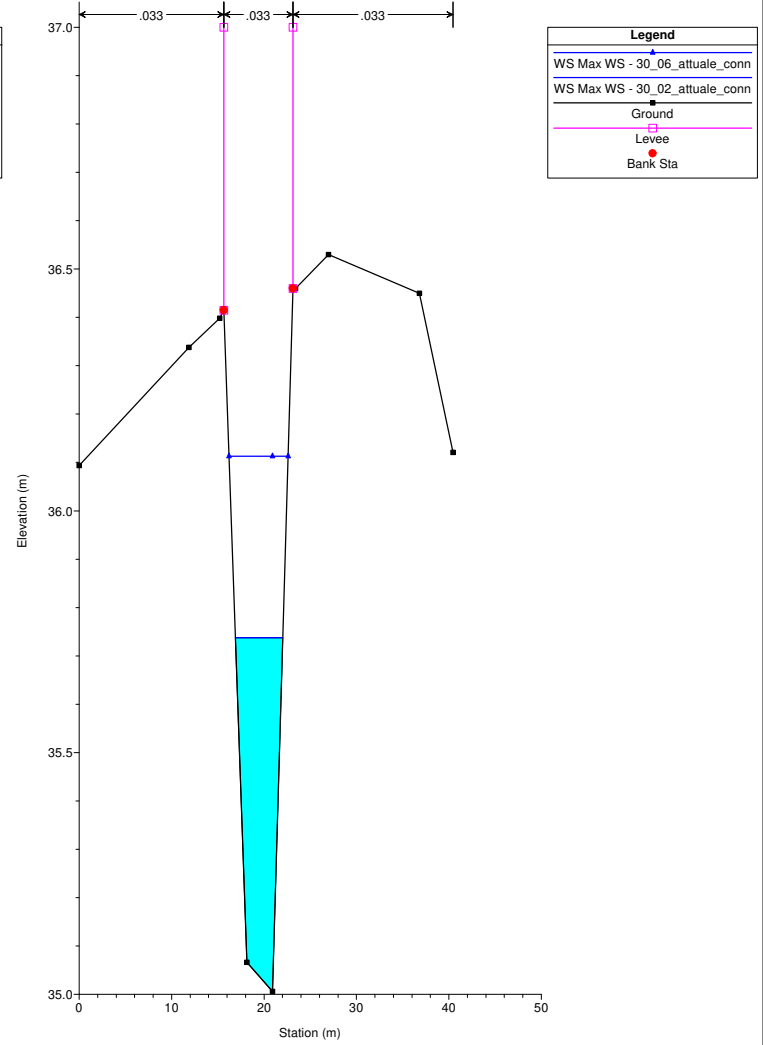




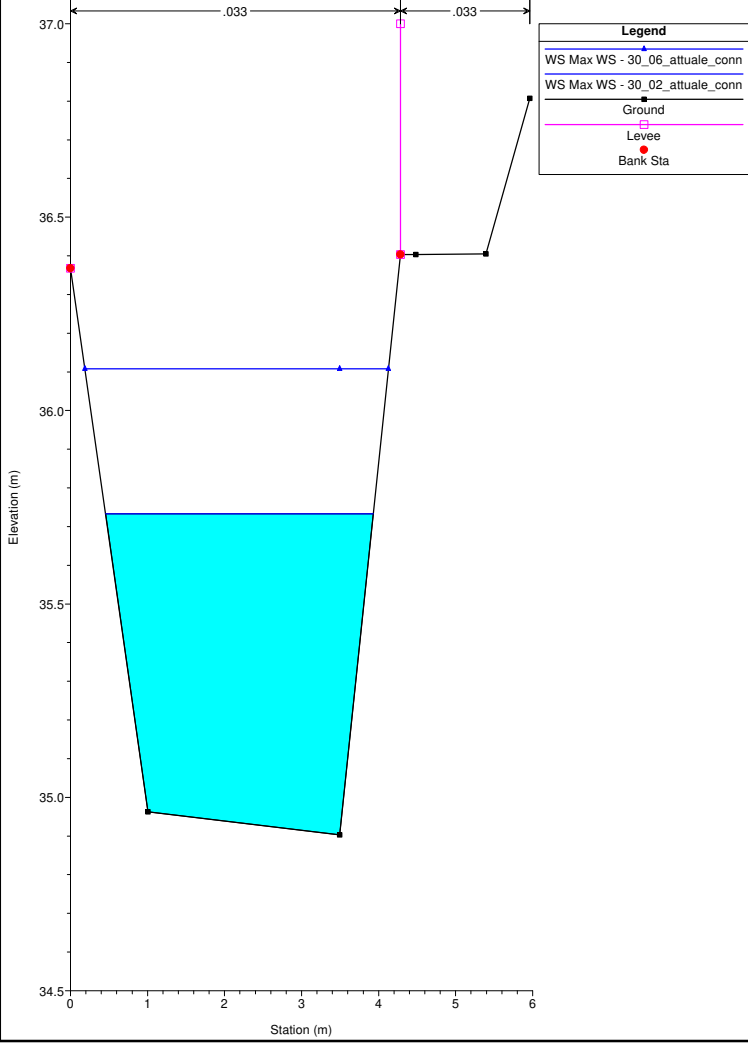
Interferenza_DEF_0523
RS = 19 SES_0019



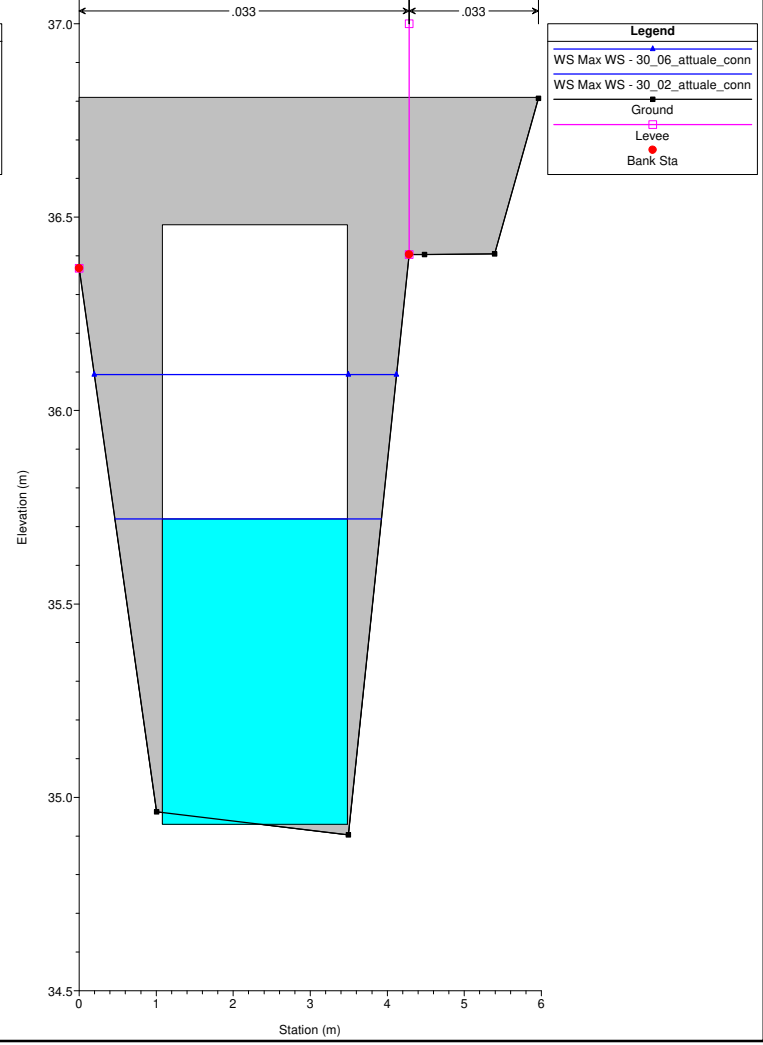
Interferenza_DEF_0523
RS = 18 SES_0018



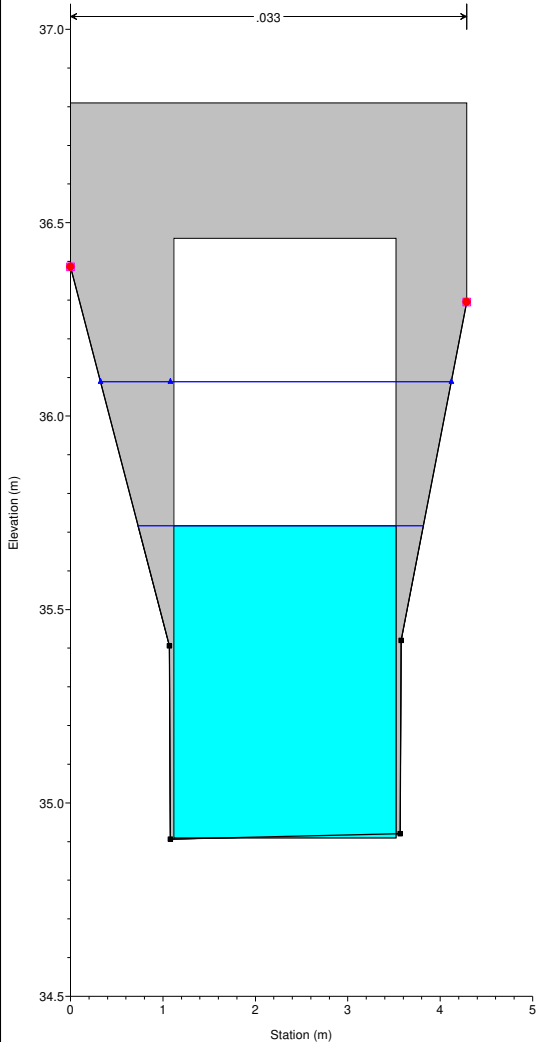
Interferenza_DEF_0523
RS = 15.3 SES_0015C



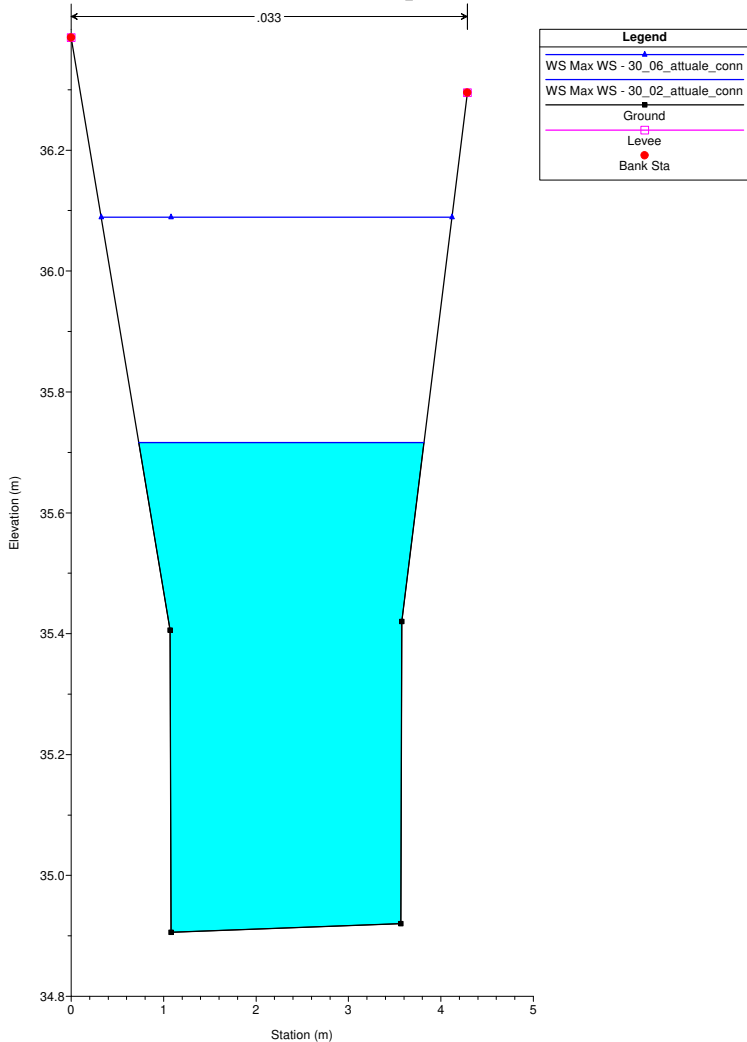
Interferenza_DEF_0523
RS = 15.2 Culv



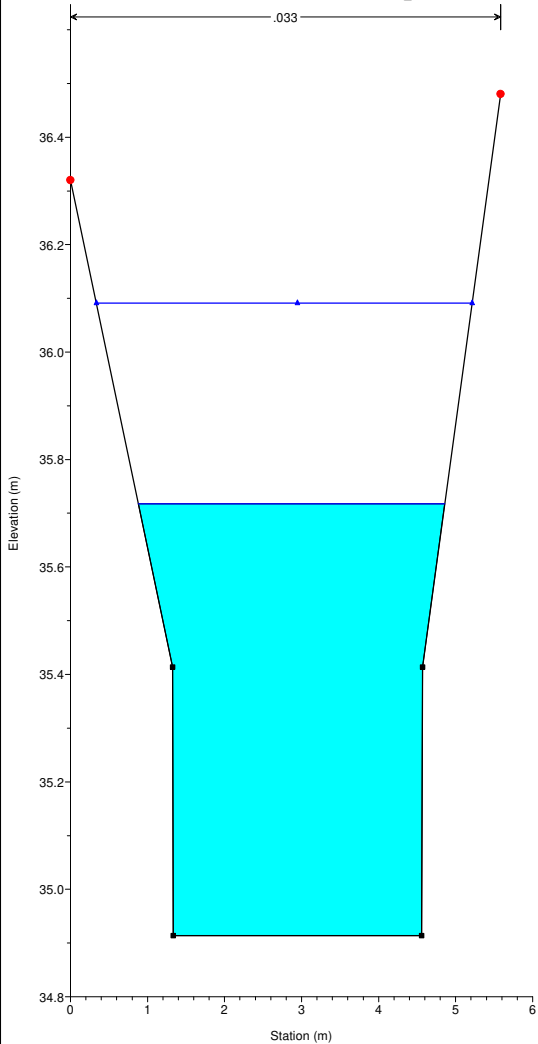
Interferenza_DEF_0523
RS = 15.2 Culv



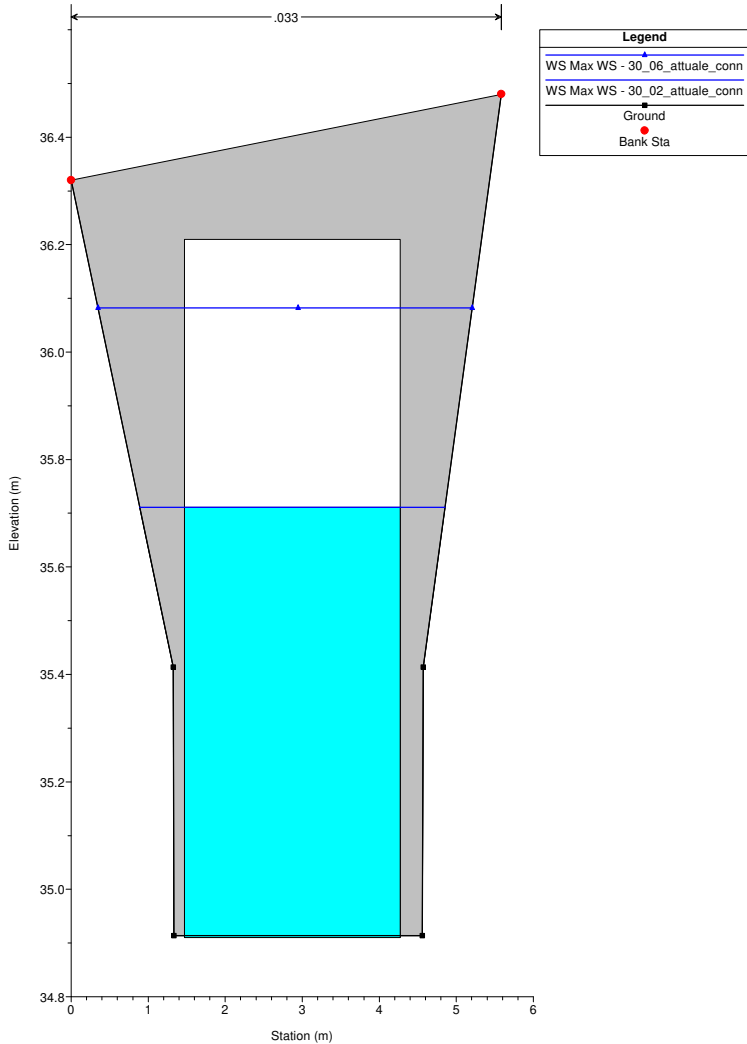
Interferenza_DEF_0523
RS = 15.1 SES_0015A



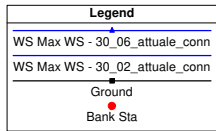
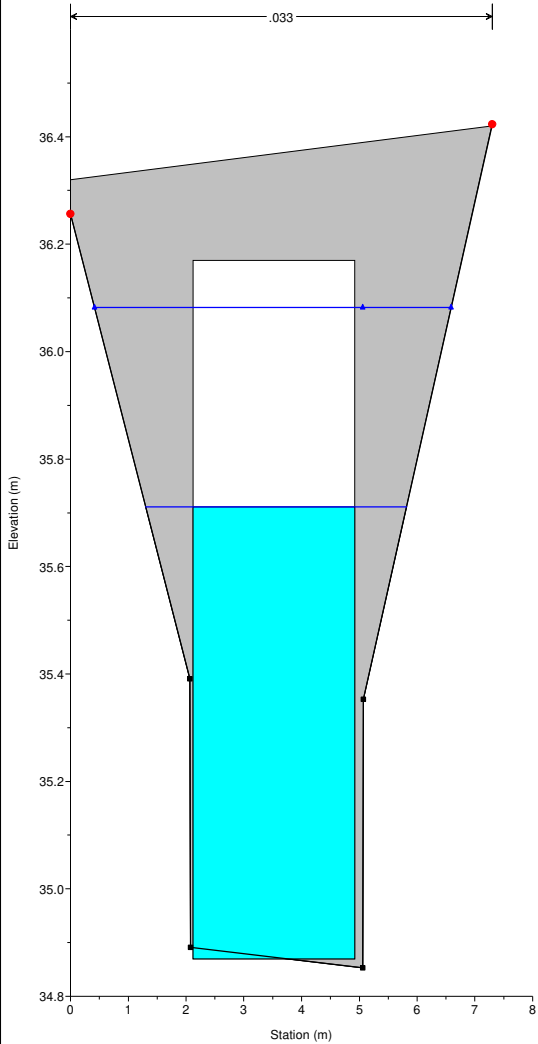
Interferenza_DEF_0523
RS = 12.3 SES_0012C



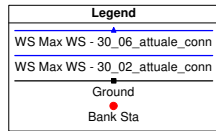
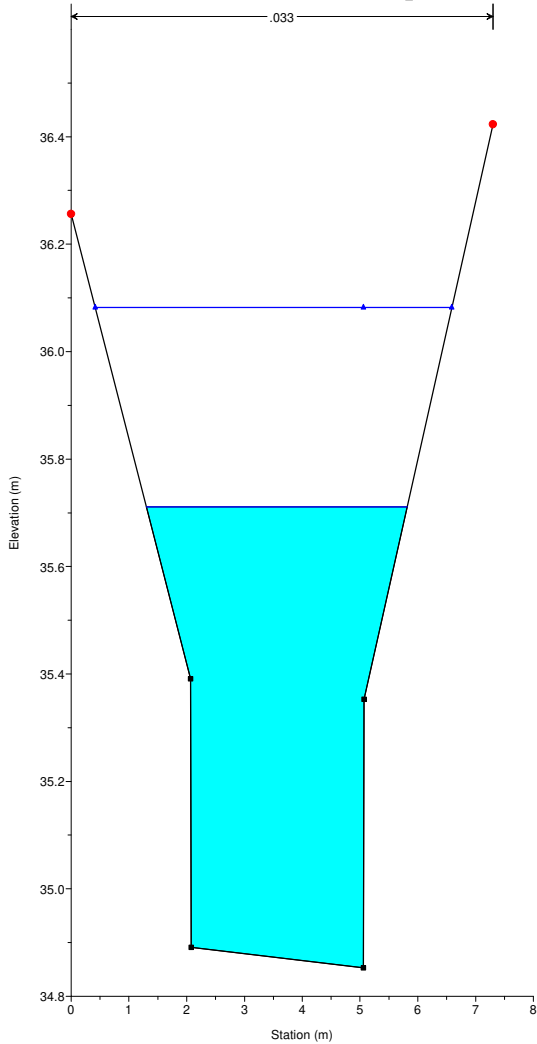
Interferenza_DEF_0523
RS = 12.2 Culv



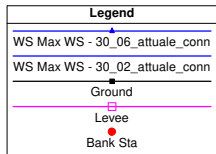
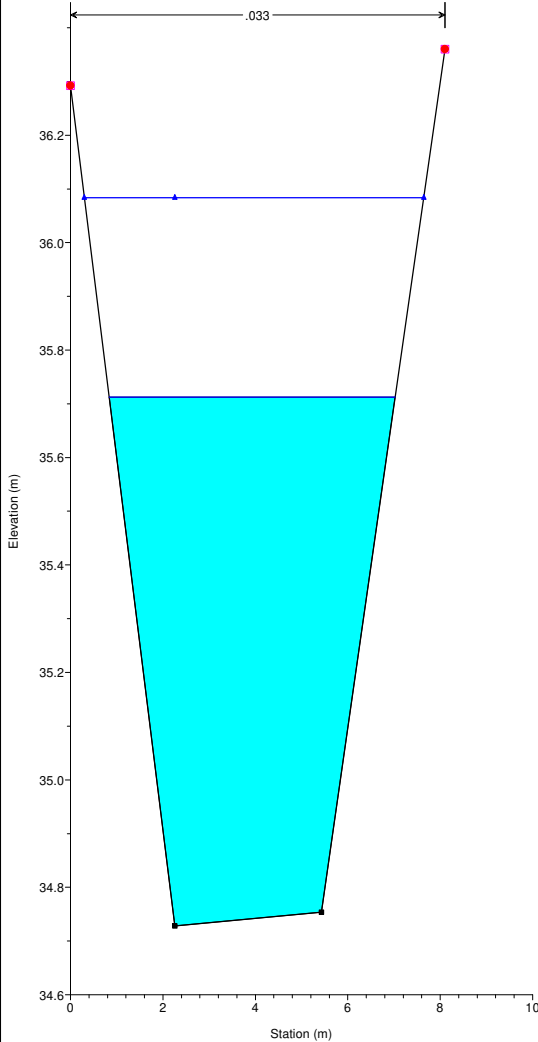
Interferenza_DEF_0523
RS = 12.2 Culv



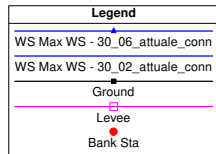
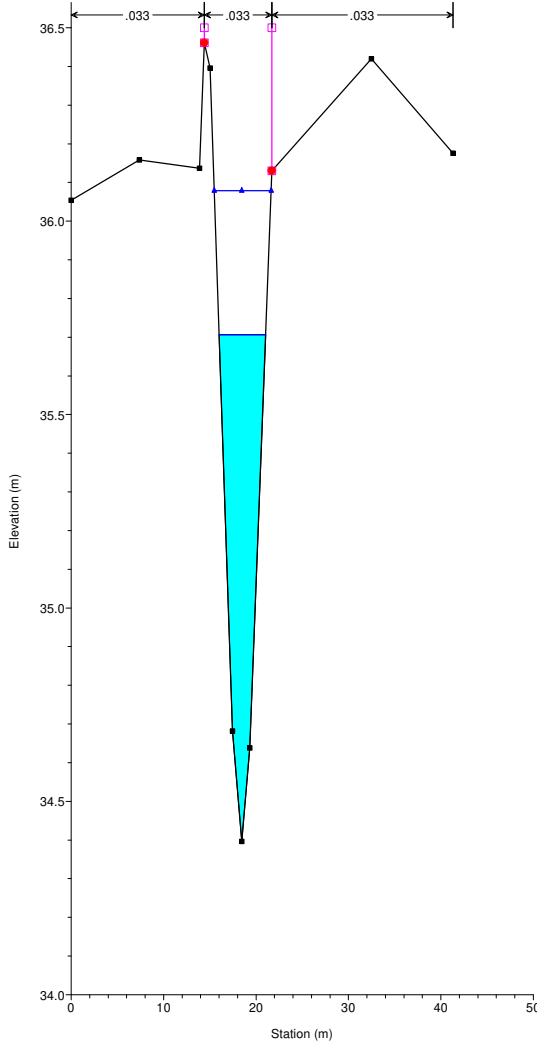
Interferenza_DEF_0523
RS = 12.1 SES_0012A



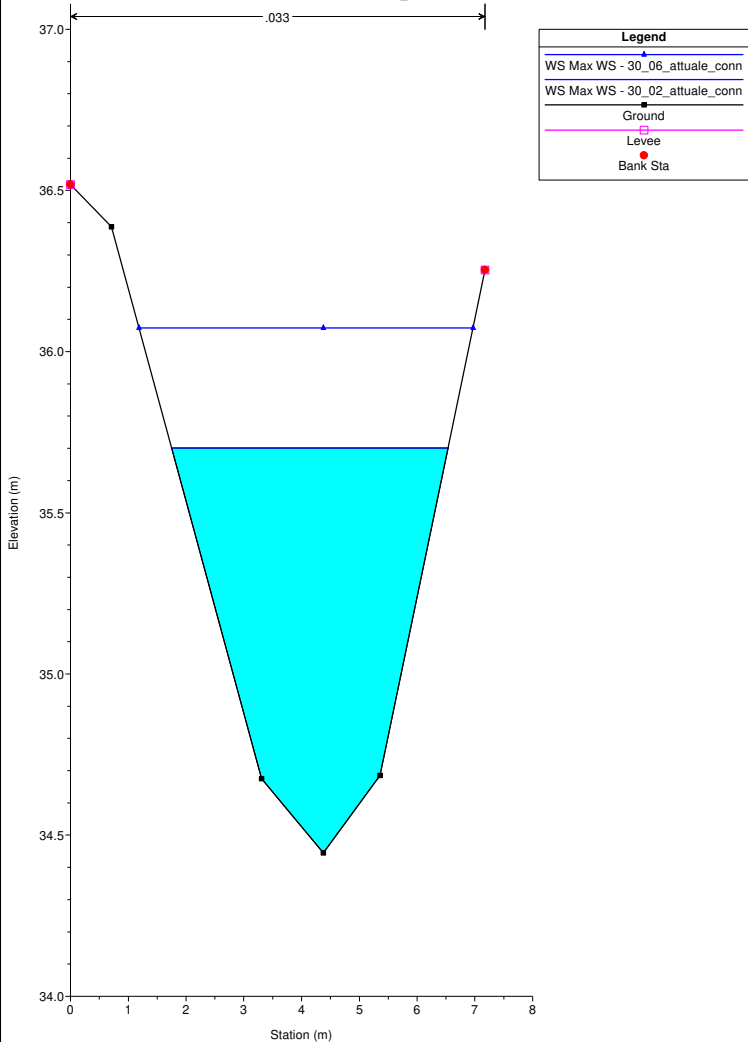
Interferenza_DEF_0523
RS = 11 SES_0011



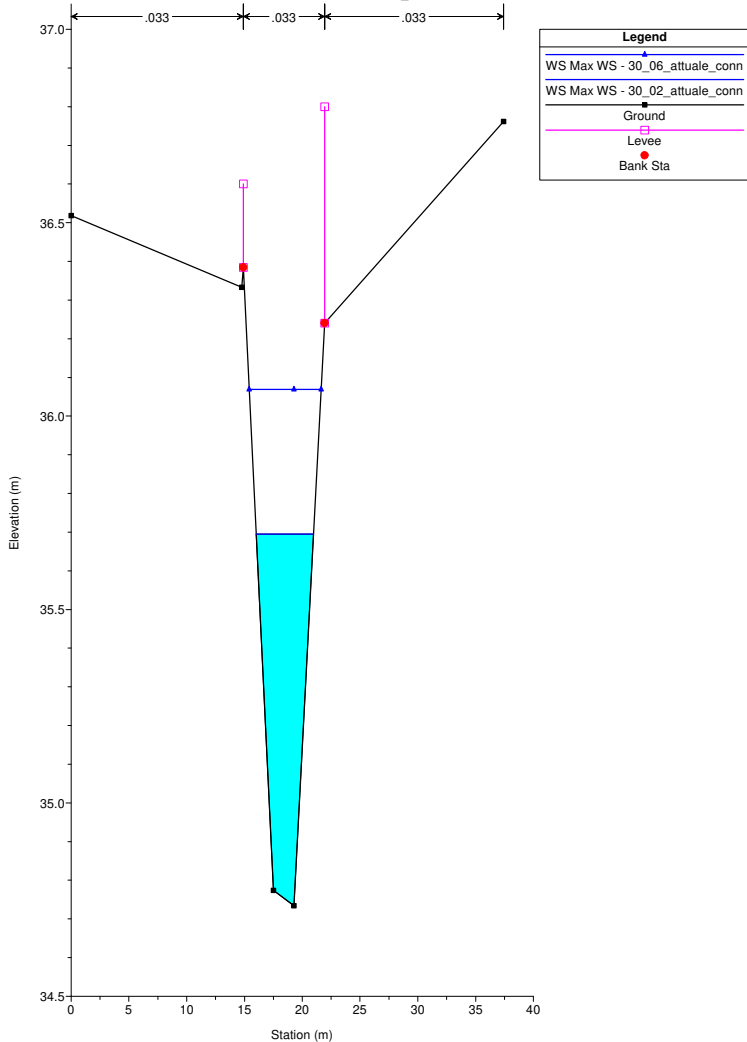
Interferenza_DEF_0523
RS = 10 SES_0010



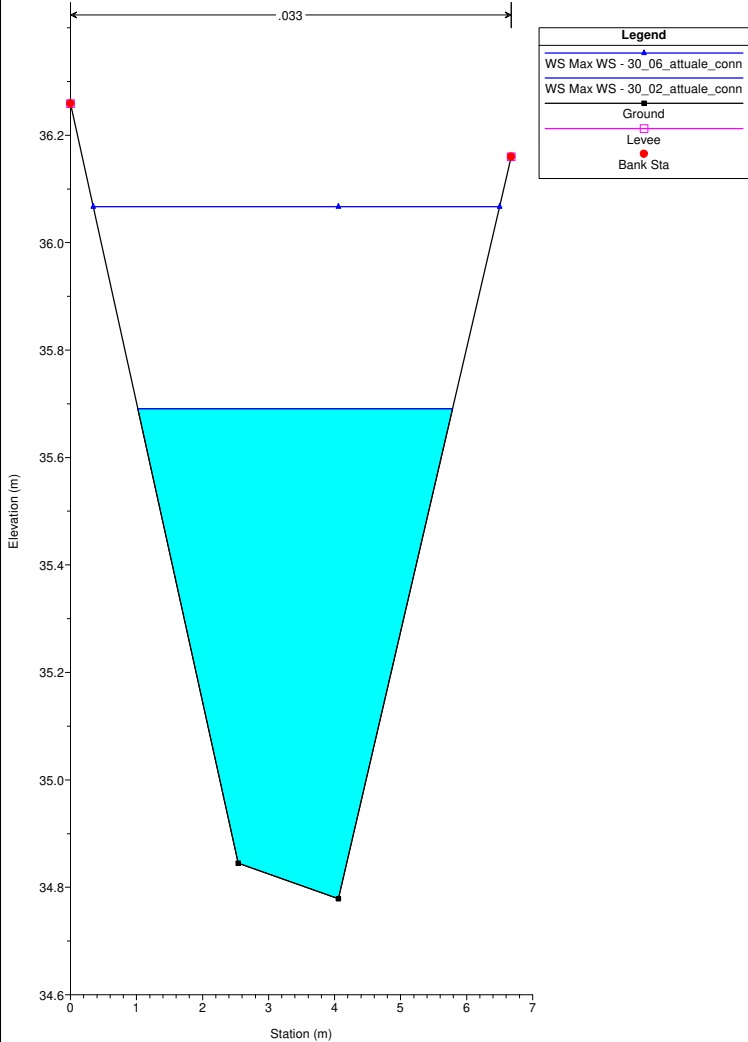
Interferenza_DEF_0523
RS = 9 SES_0009



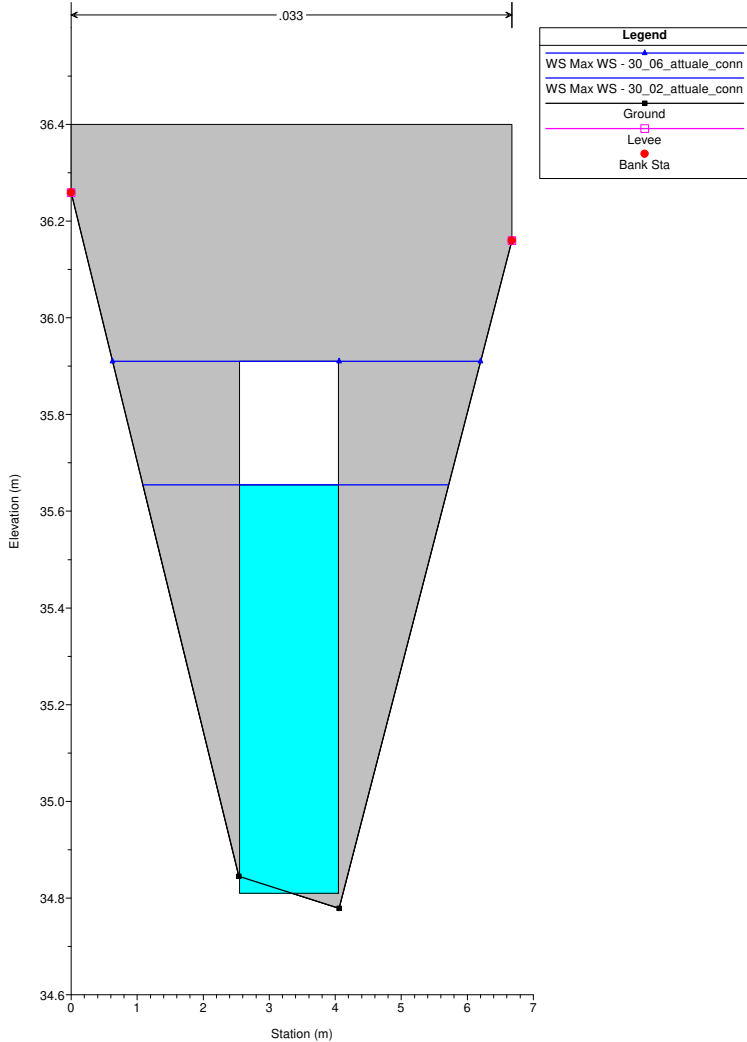
Interferenza_DEF_0523
RS = 8 SES_0008



Interferenza_DEF_0523
RS = 5.3 SES_0005C

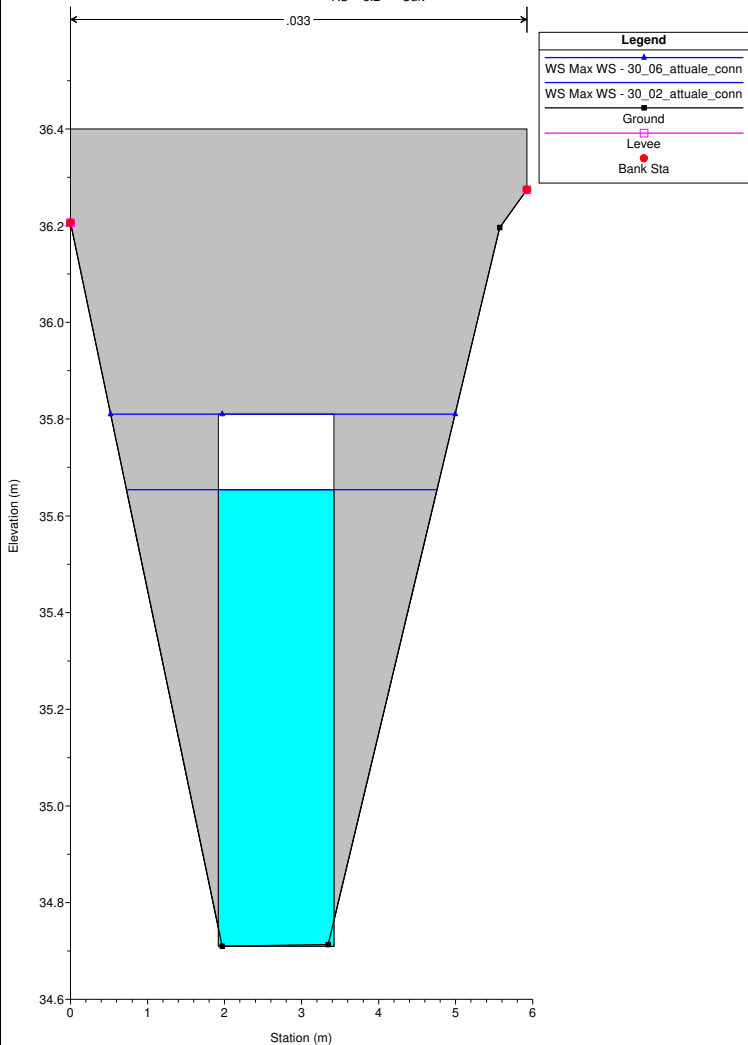


Interferenza_DEF_0523
RS = 5.2 Culv



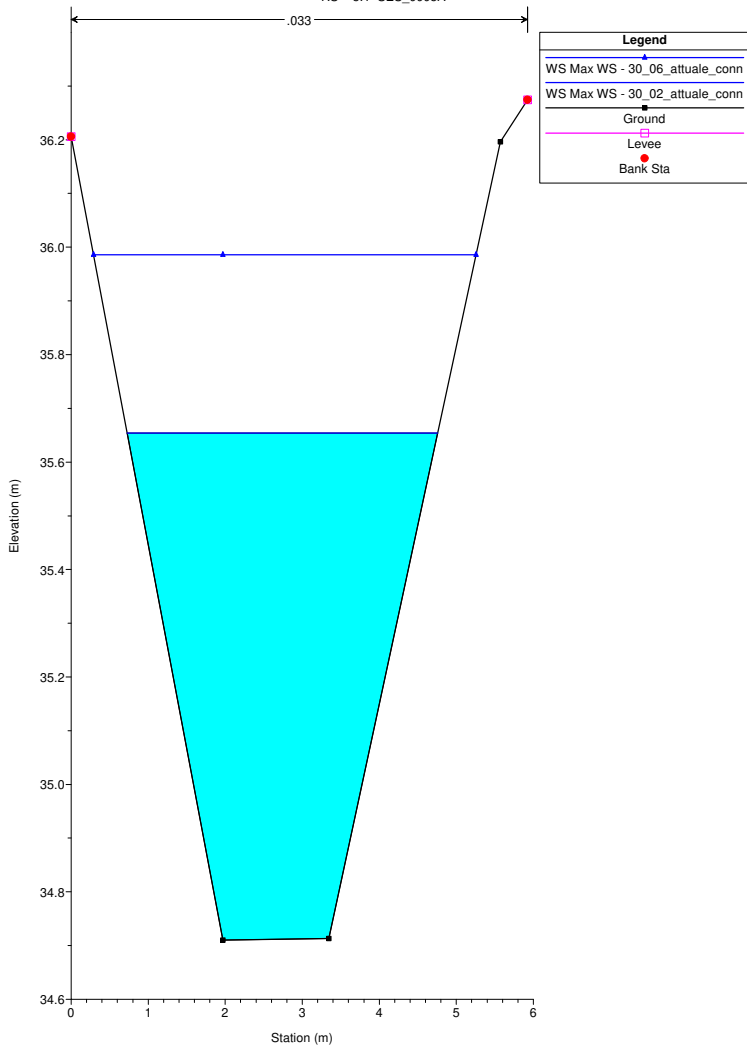
Interferenza_DEF_0523

RS = 5.2 Culv



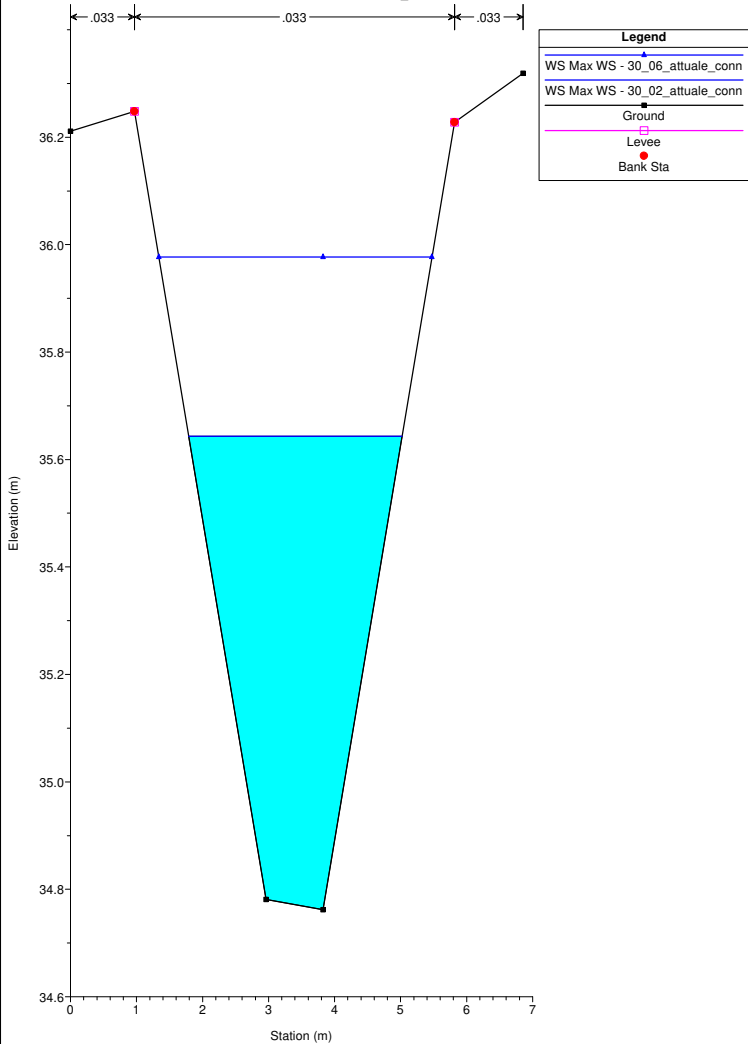
Interferenza_DEF_0523

RS = 5.1 SES_0005A



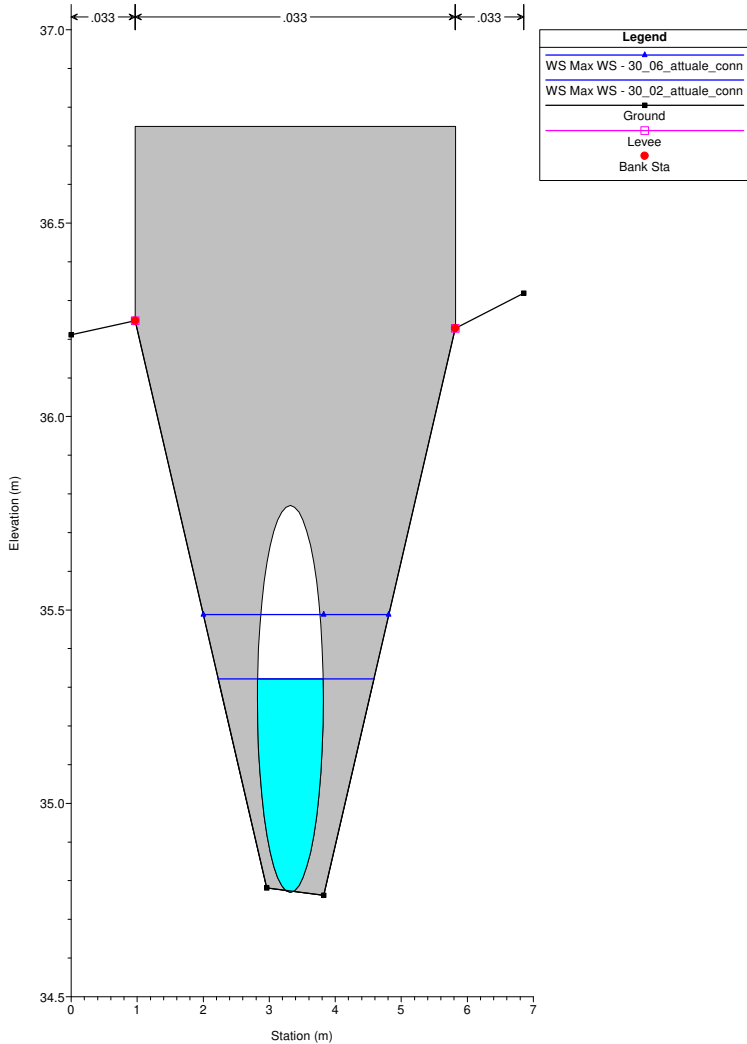
Interferenza_DEF_0523

RS = 2.3 SES_0002C

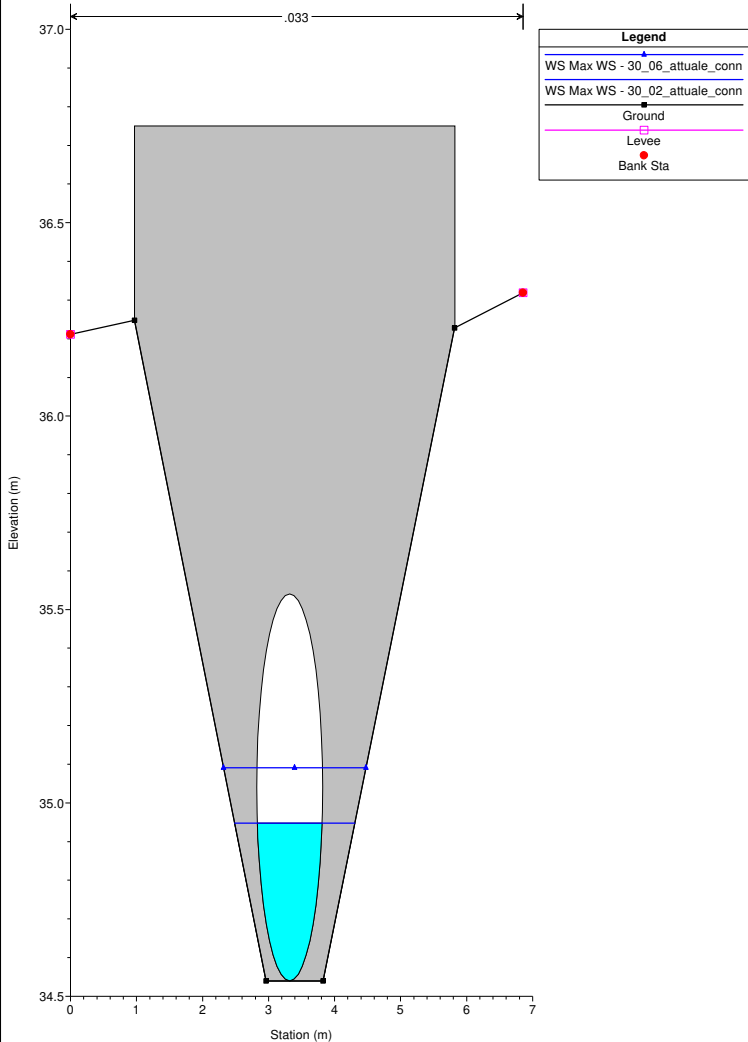


Interferenza_DEF_0523

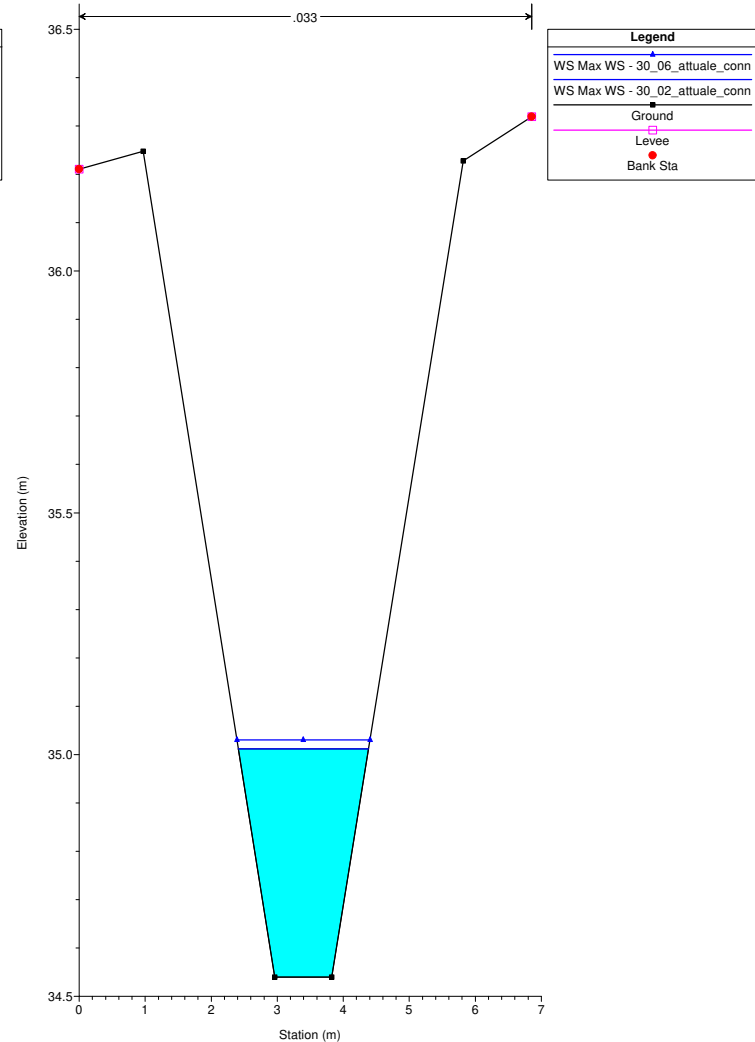
RS = 2.2 Culv



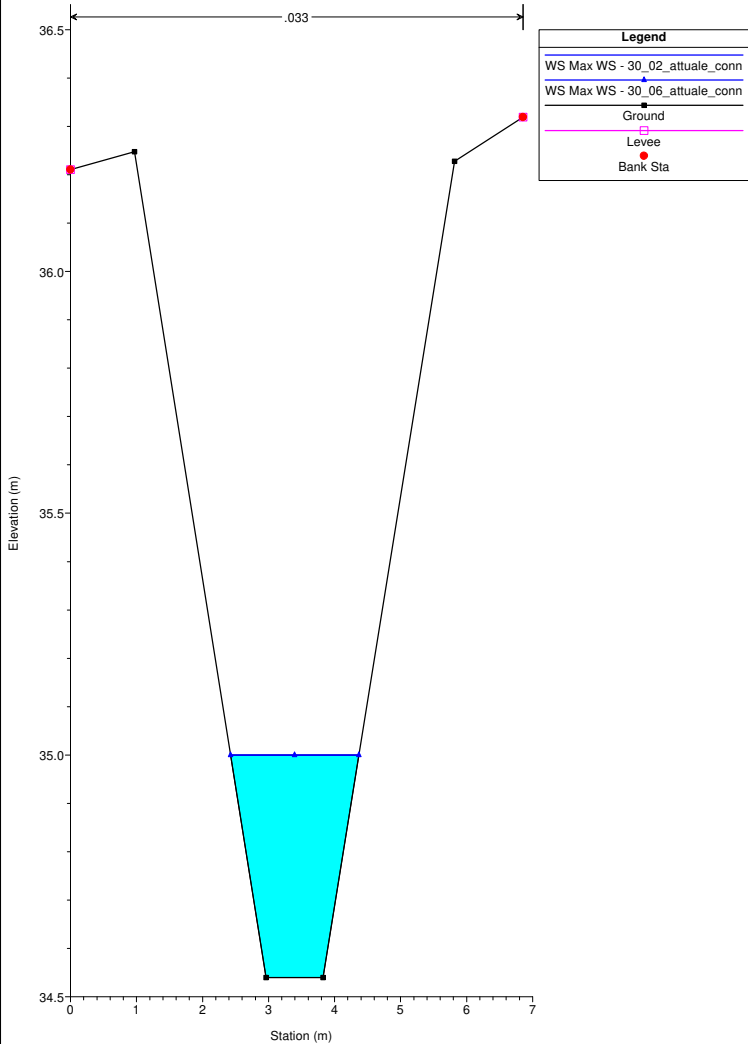
Interferenza_DEF_0523
RS = 2.2 Culv



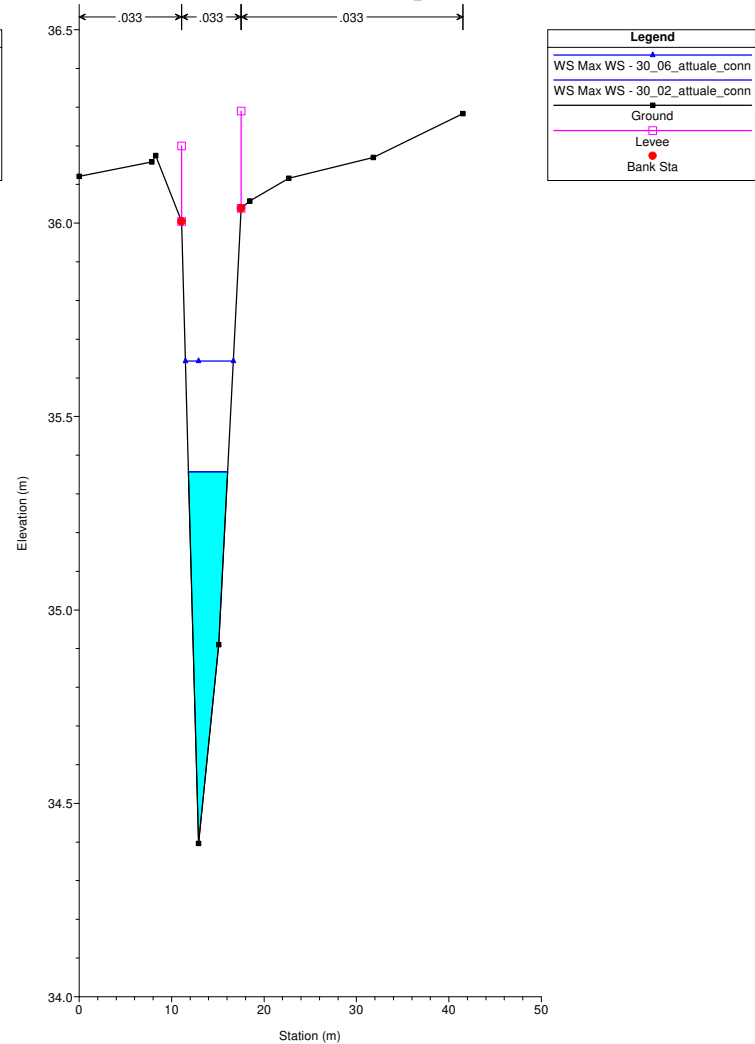
Interferenza_DEF_0523
RS = 2.1



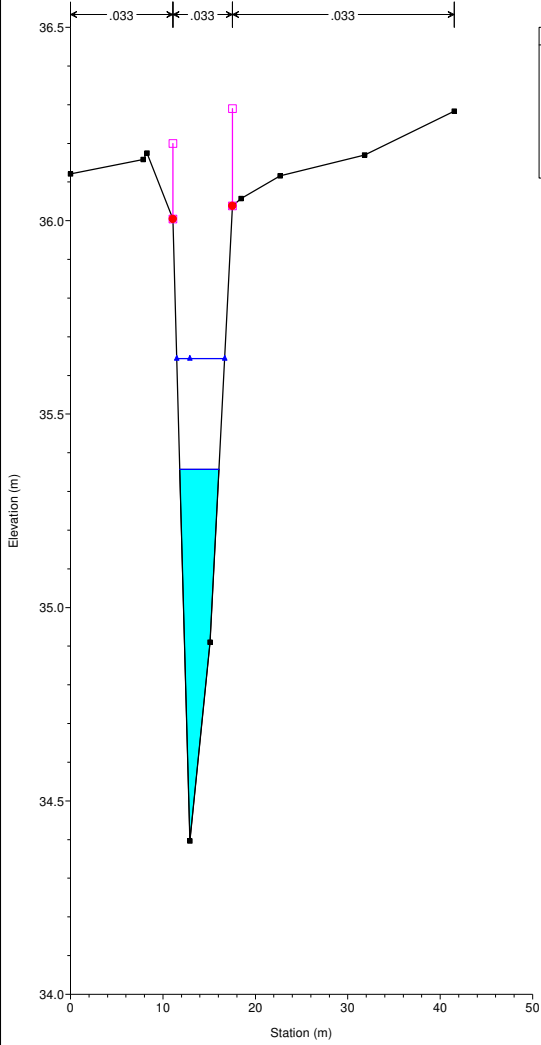
Interferenza_DEF_0523
RS = 2



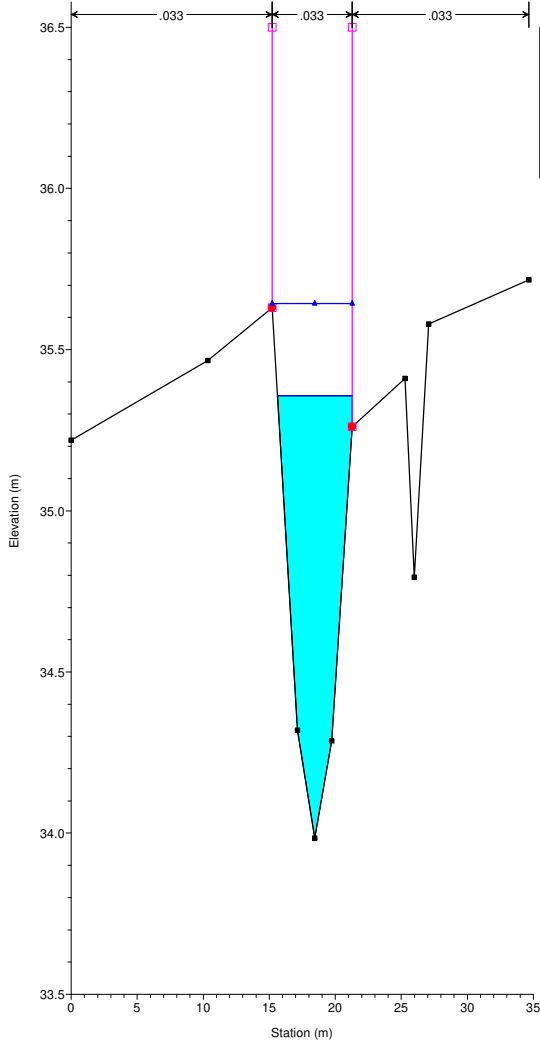
Interferenza_DEF_0523
RS = 59 GRO_0059



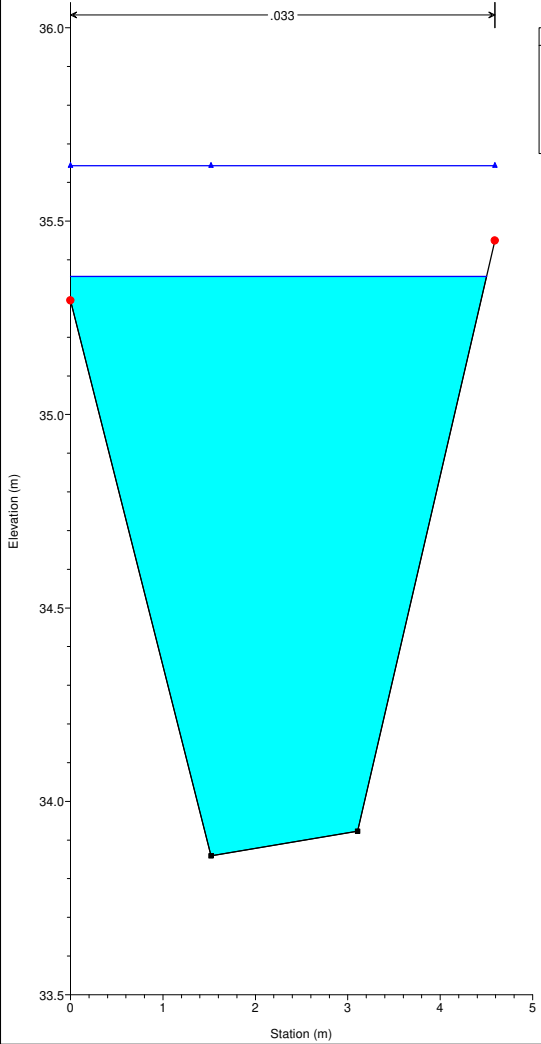
Interferenza_DEF_0523
RS = 58.99 GRO_0059



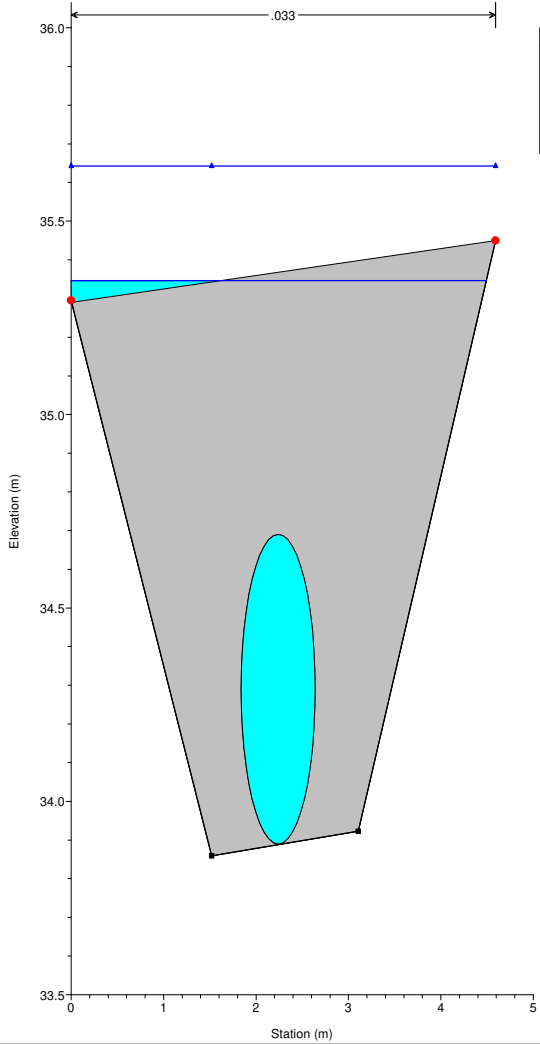
Interferenza_DEF_0523
RS = 58 GRO_0058



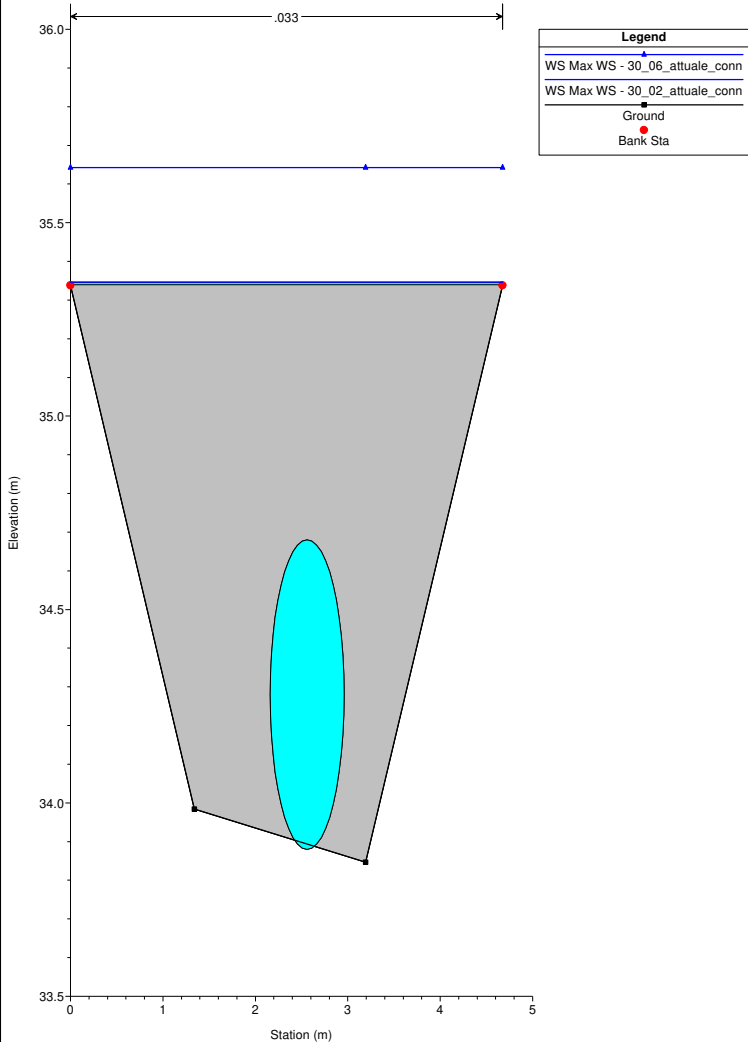
Interferenza_DEF_0523
RS = 55.3 GRO_0055C



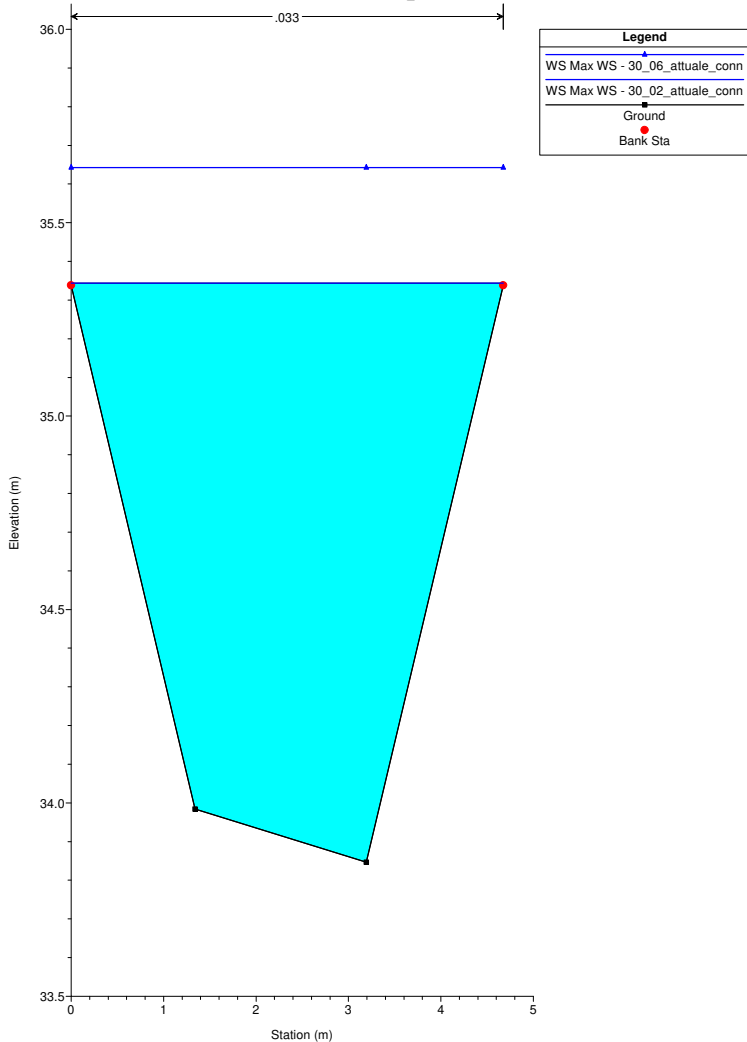
Interferenza_DEF_0523
RS = 55.2 Culv



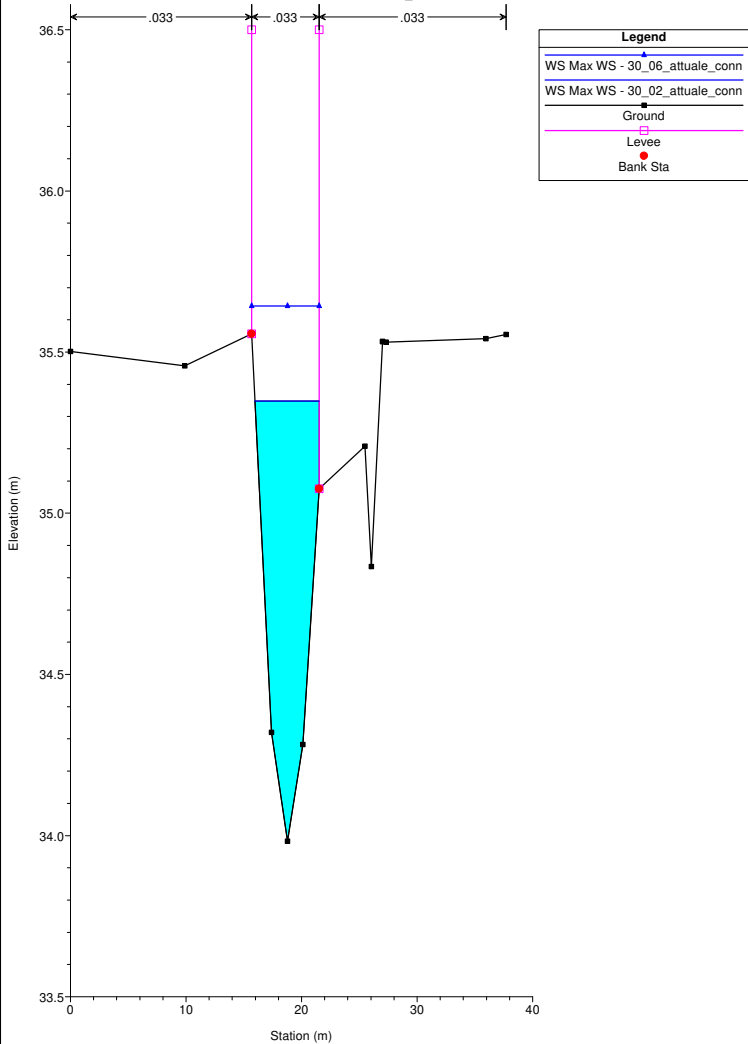
Interferenza_DEF_0523
RS = 55.2 Culv



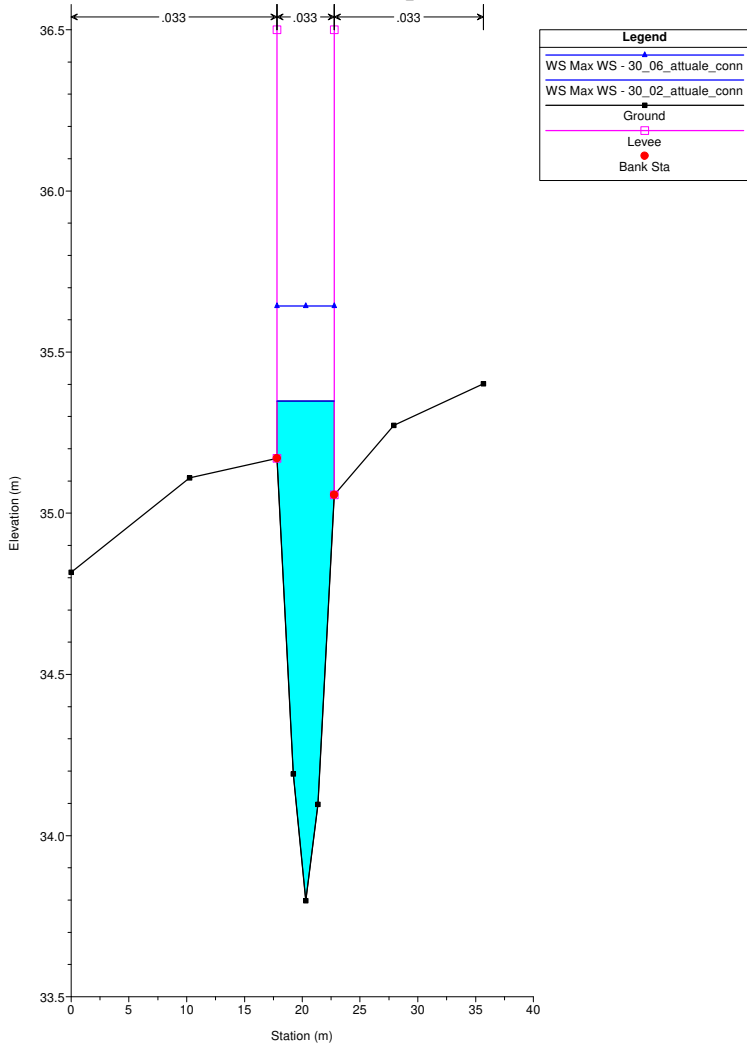
Interferenza_DEF_0523
RS = 55.1 GRO_0055A



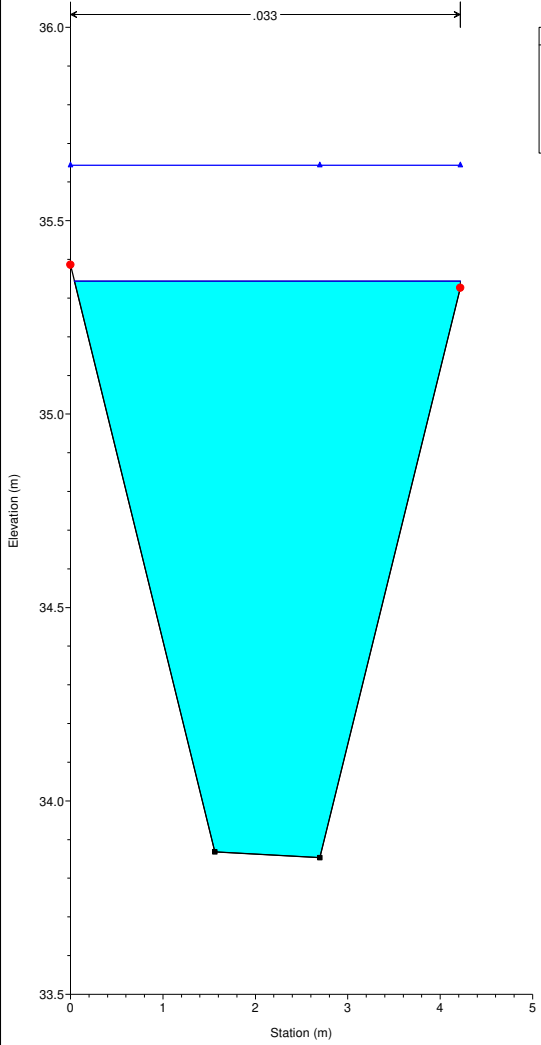
Interferenza_DEF_0523
RS = 54 GRO_0054



Interferenza_DEF_0523
RS = 53 GRO_0053

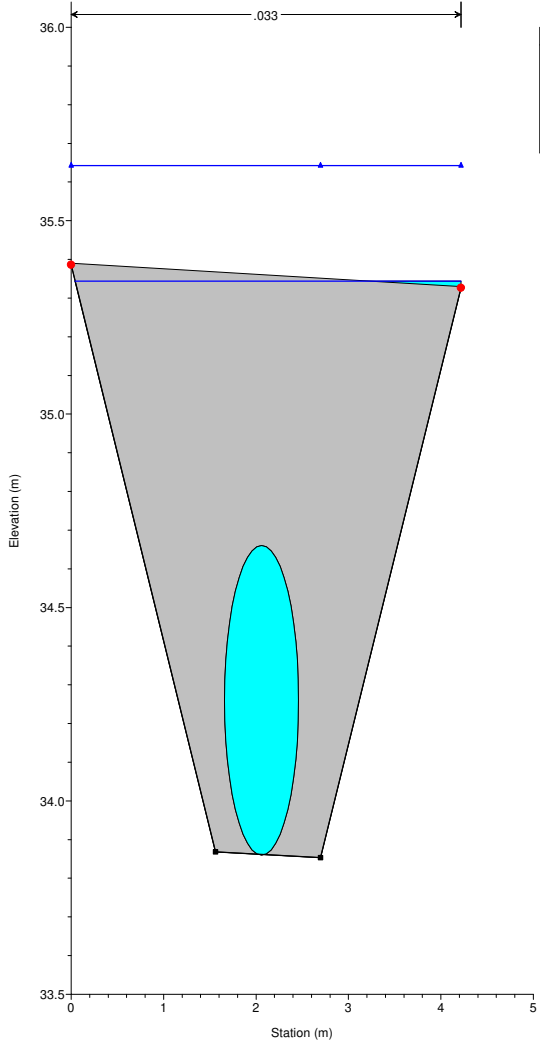


Interferenza_DEF_0523
RS = 50.3 GRO_0050C



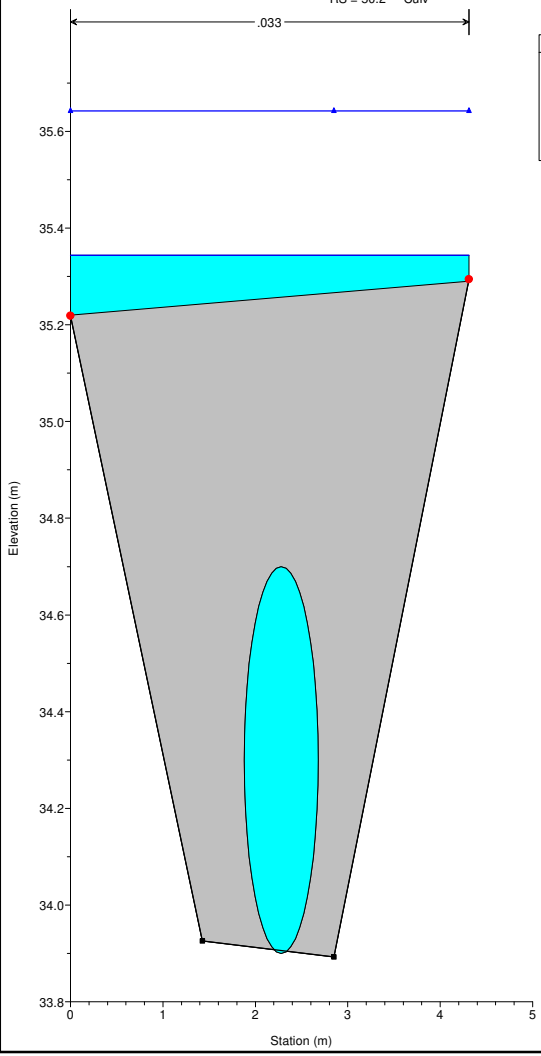
Legend	
WS Max WS - 30_06_attuale_conn	—
WS Max WS - 30_02_attuale_conn	—
Ground	▬
Bank Sta	●

Interferenza_DEF_0523
RS = 50.2 Culv



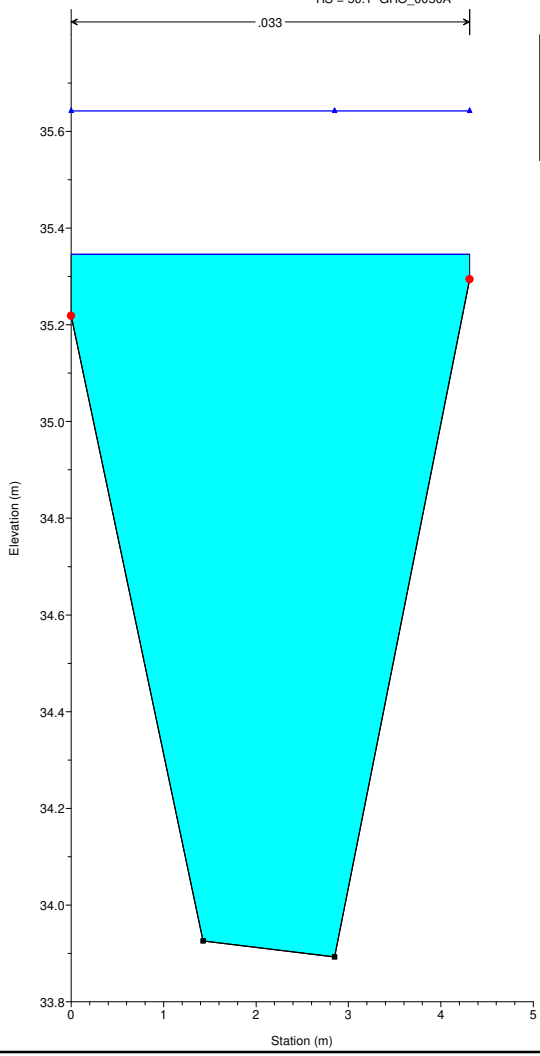
Legend	
WS Max WS - 30_06_attuale_conn	—
WS Max WS - 30_02_attuale_conn	—
Ground	▬
Bank Sta	●

Interferenza_DEF_0523
RS = 50.2 Culv

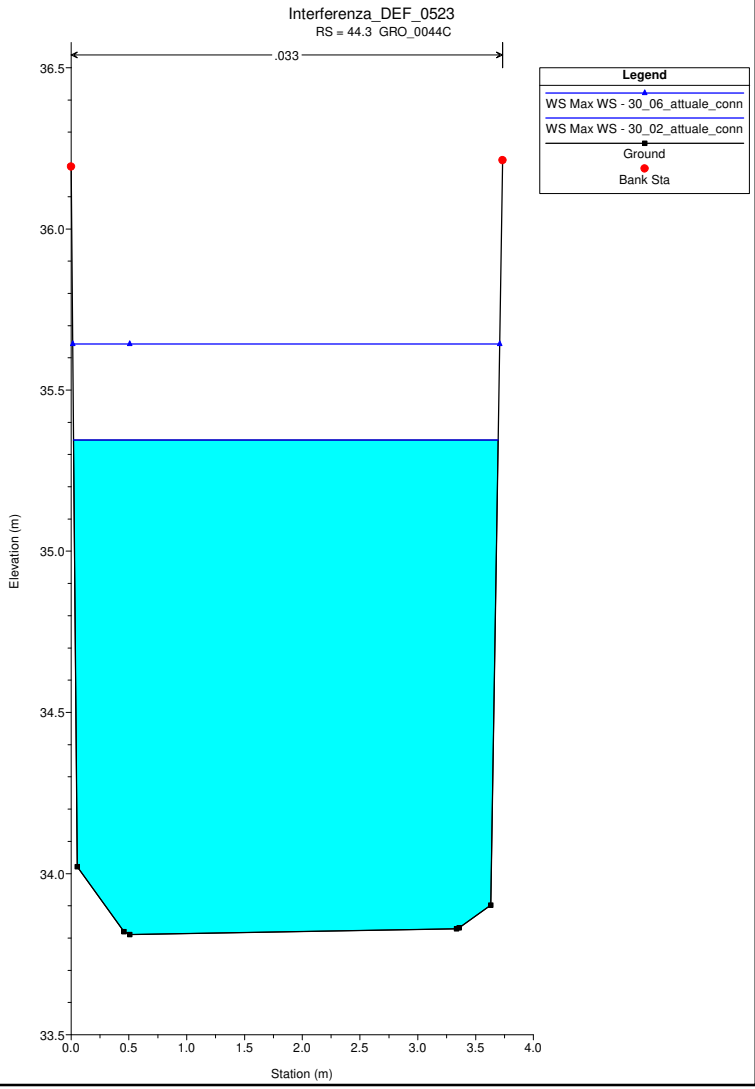
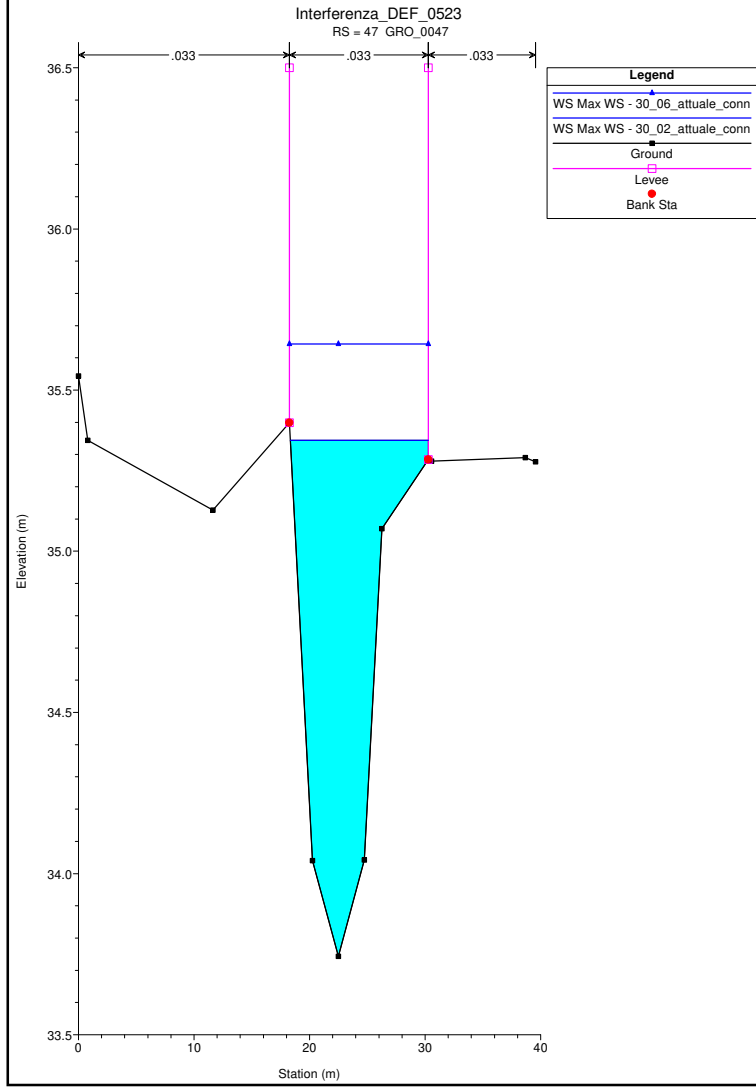
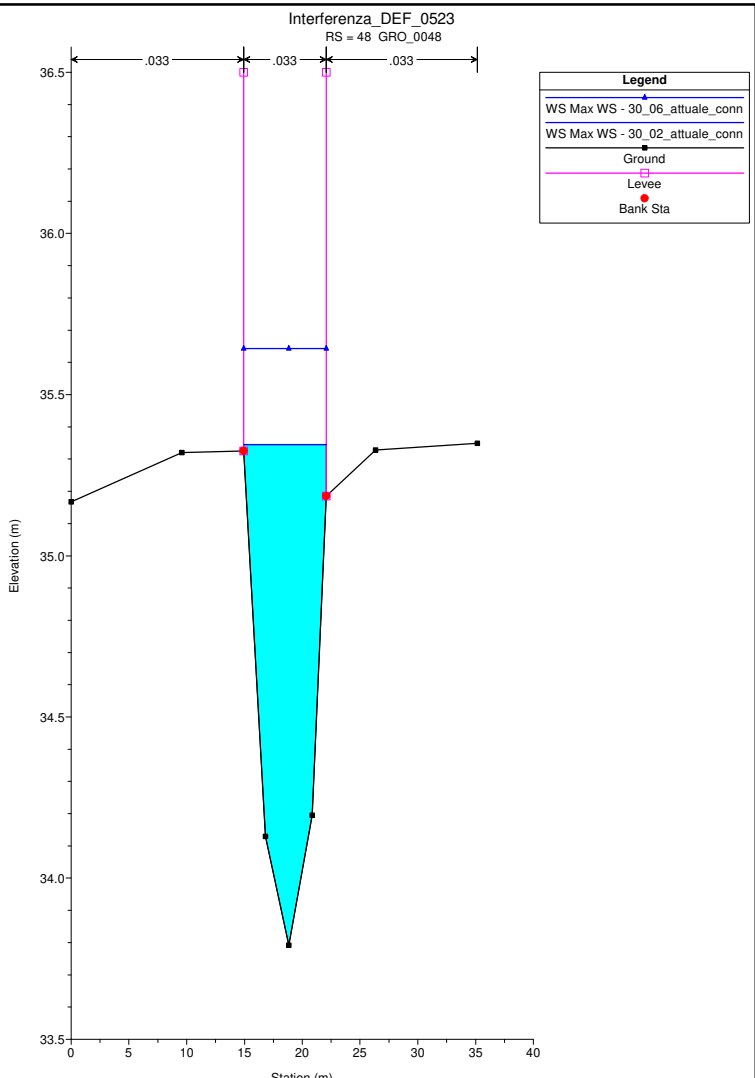
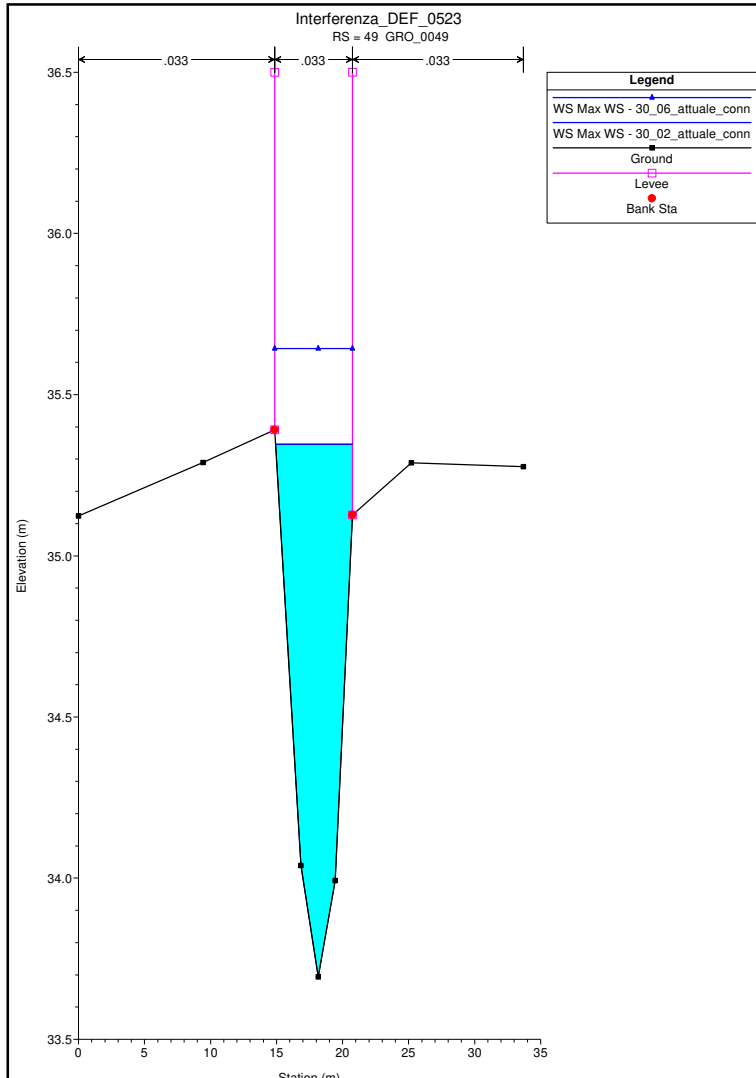


Legend	
WS Max WS - 30_06_attuale_conn	—
WS Max WS - 30_02_attuale_conn	—
Ground	▬
Bank Sta	●

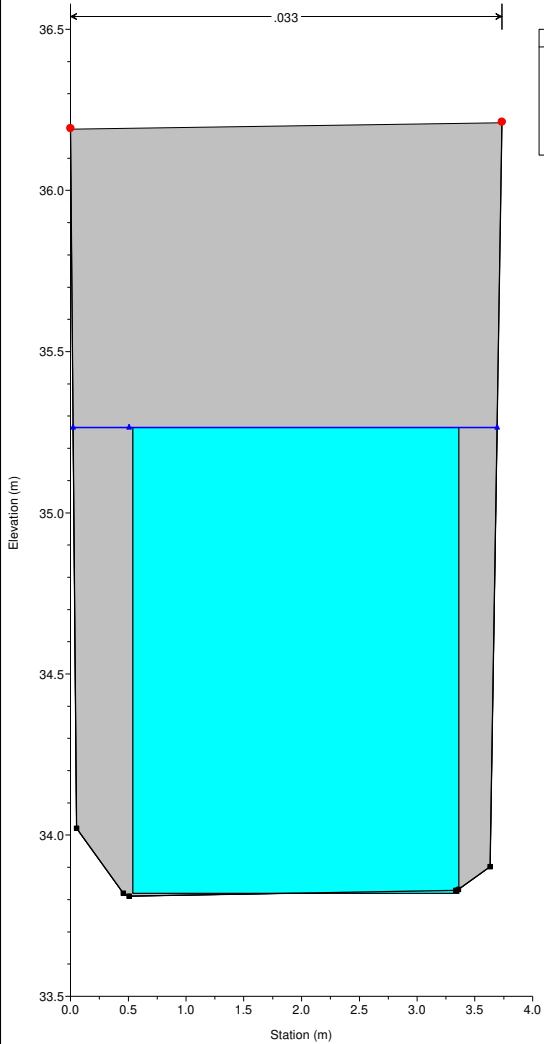
Interferenza_DEF_0523
RS = 50.1 GRO_0050A



Legend	
WS Max WS - 30_06_attuale_conn	—
WS Max WS - 30_02_attuale_conn	—
Ground	▬
Bank Sta	●



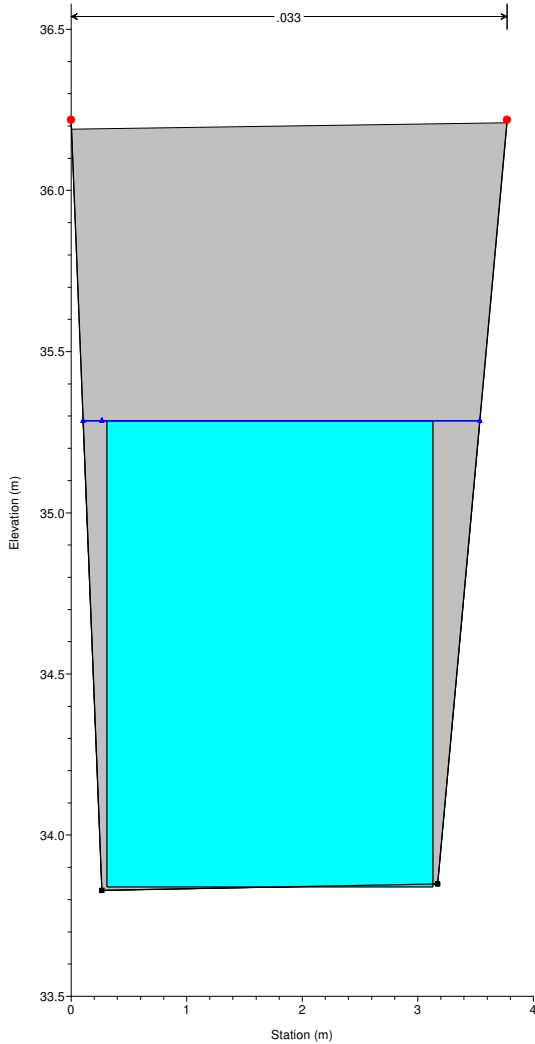
Interferenza_DEF_0523
RS = 44.2 Culv



Legend

- WS Max WS - 30_02_attuale_conn
- WS Max WS - 30_06_attuale_conn
- Ground
- Bank Sta

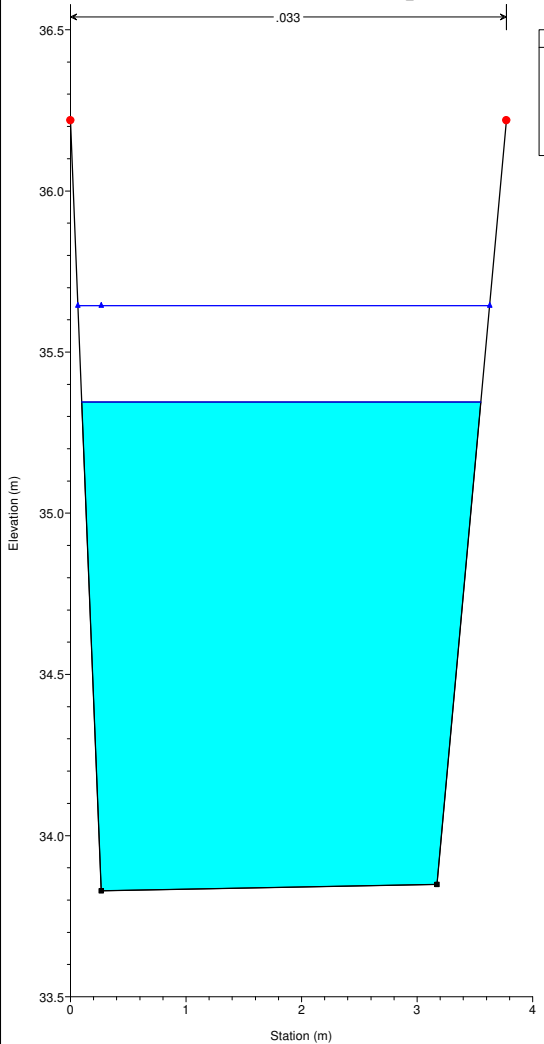
Interferenza_DEF_0523
RS = 44.2 Culv



Legend

- WS Max WS - 30_02_attuale_conn
- WS Max WS - 30_06_attuale_conn
- Ground
- Bank Sta

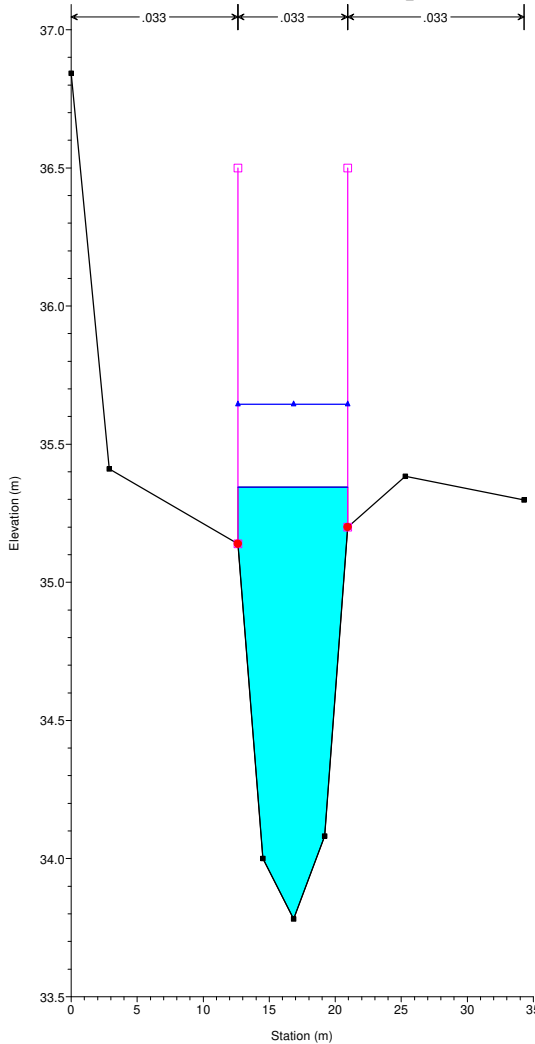
Interferenza_DEF_0523
RS = 44.1 GRO_0044A



Legend

- WS Max WS - 30_06_attuale_conn
- WS Max WS - 30_02_attuale_conn
- Ground
- Bank Sta

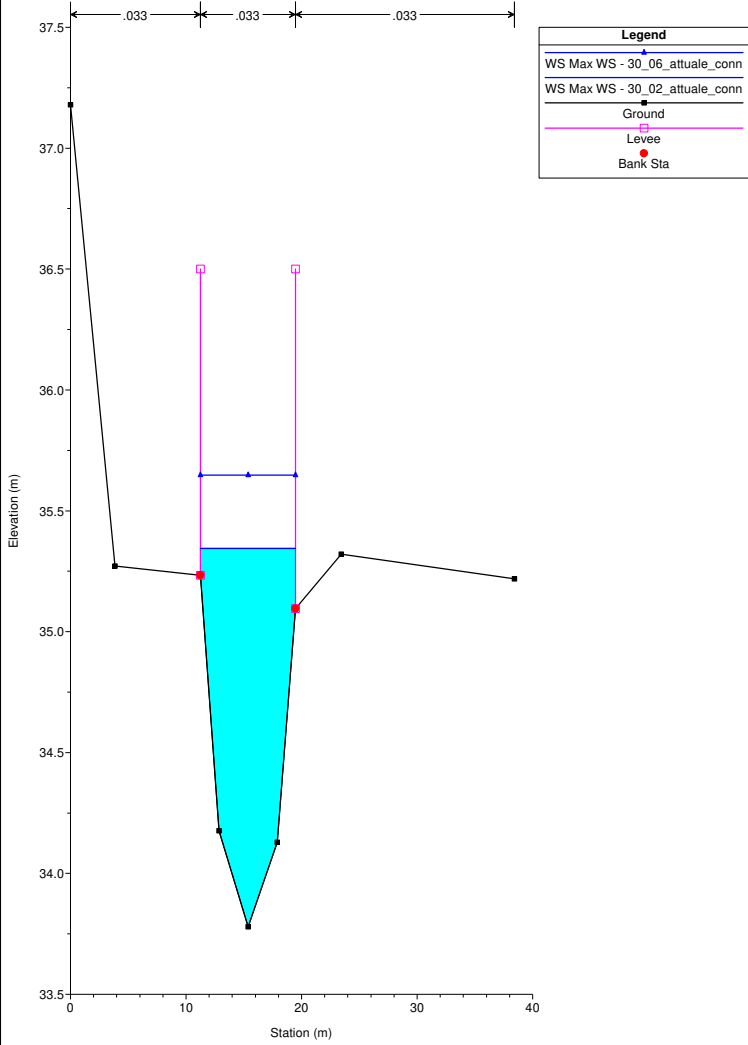
Interferenza_DEF_0523
RS = 43 GRO_0043



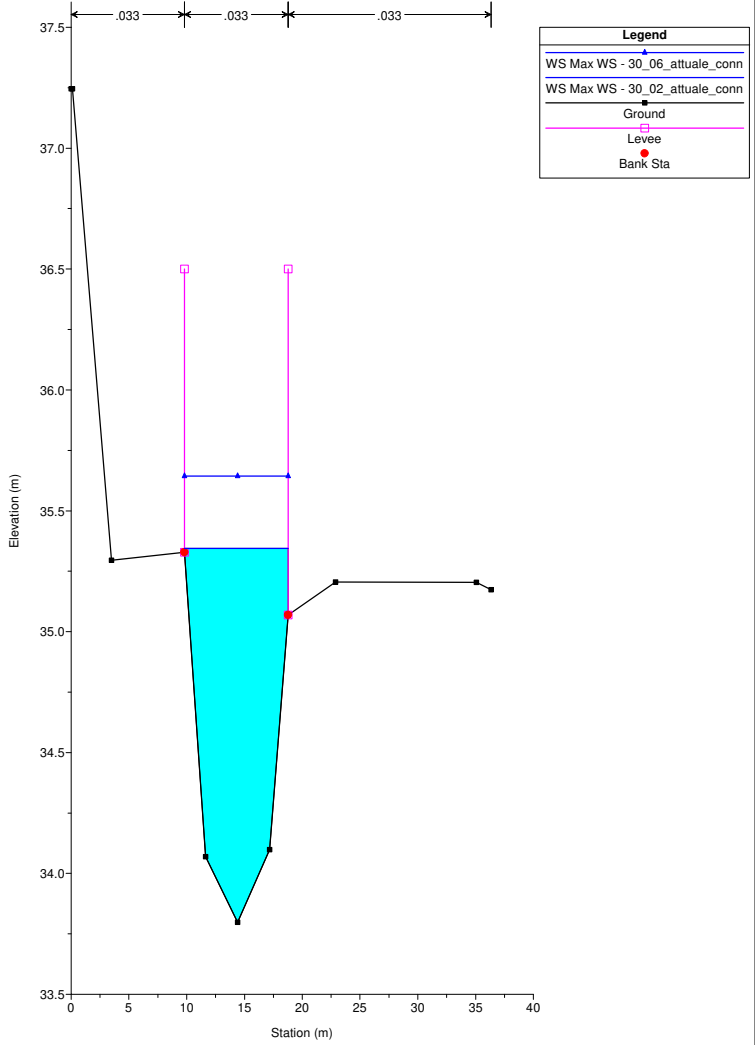
Legend

- WS Max WS - 30_06_attuale_conn
- WS Max WS - 30_02_attuale_conn
- Ground
- Levee
- Bank Sta

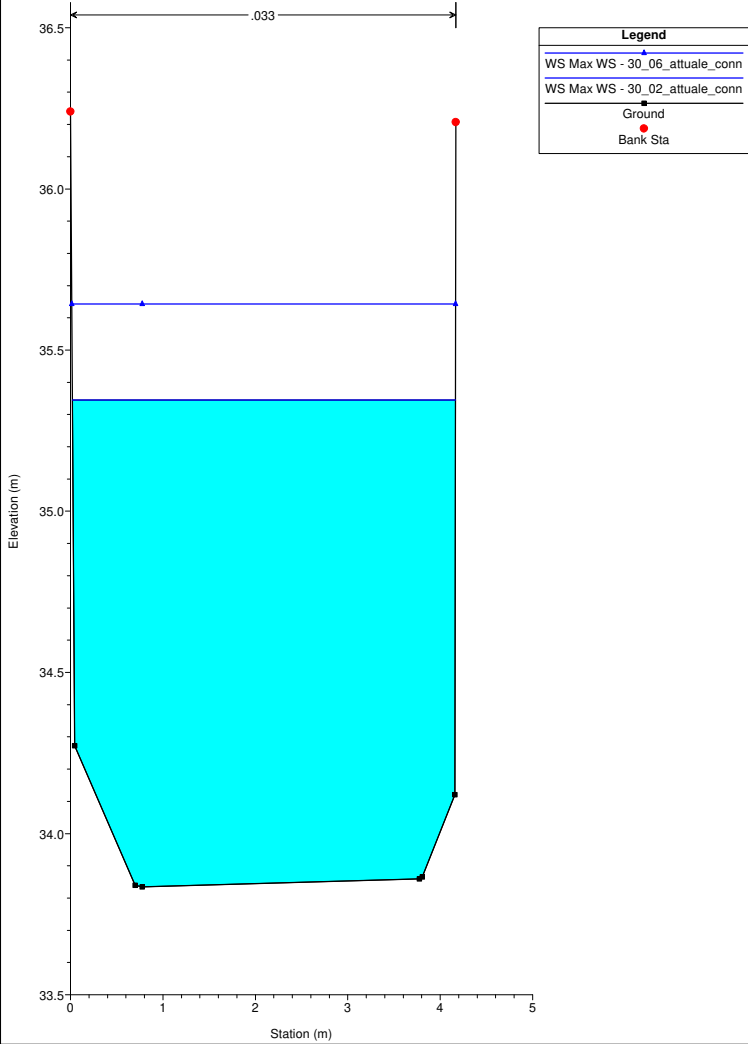
Interferenza_DEF_0523
RS = 42 GRO_0042



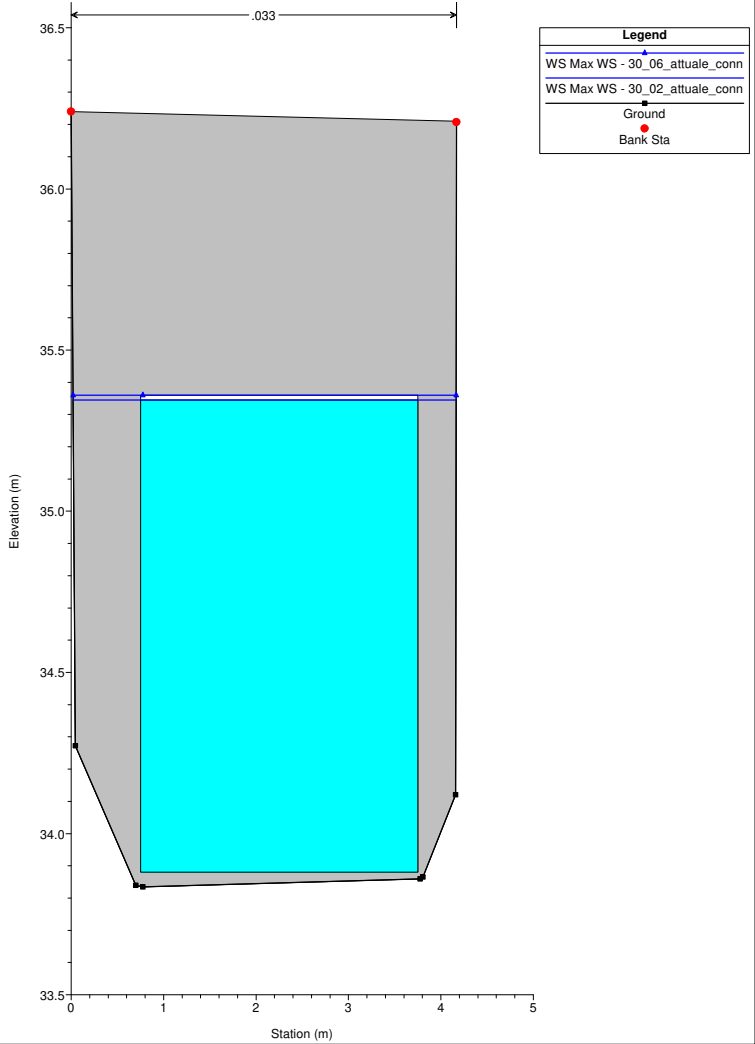
Interferenza_DEF_0523
RS = 41 GRO_0041



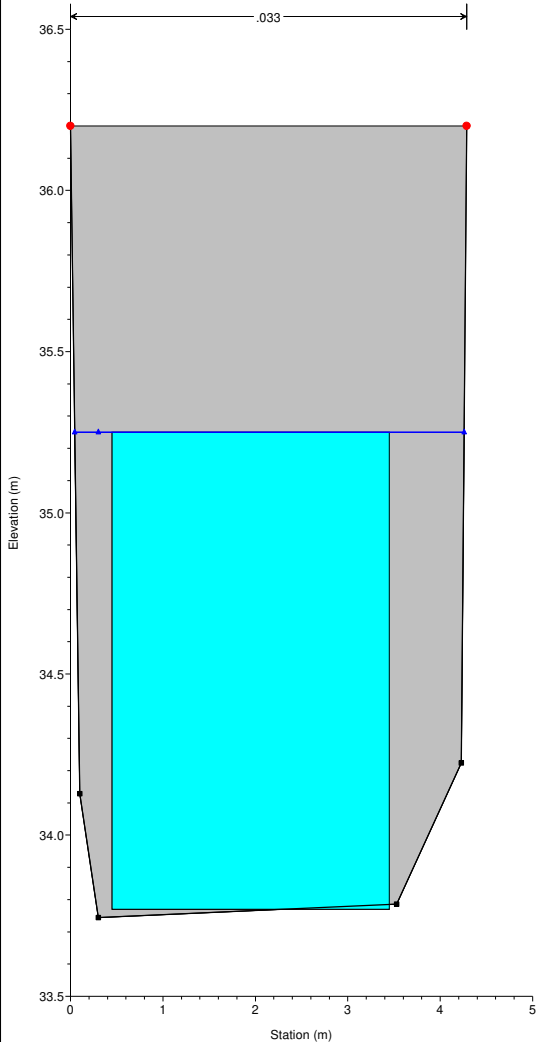
Interferenza_DEF_0523
RS = 38.3 GRO_0038C



Interferenza_DEF_0523
RS = 38.2 Culv

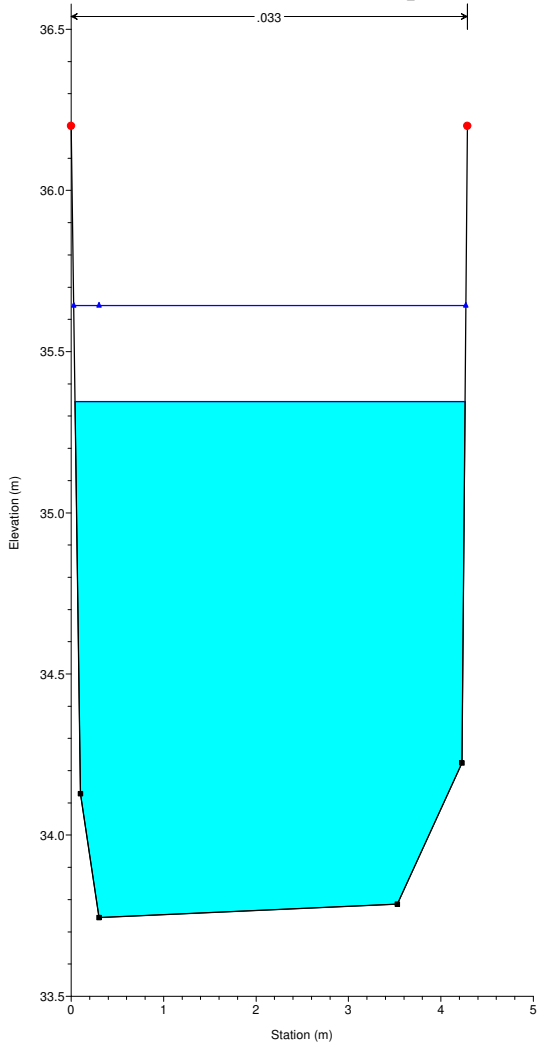


Interferenza_DEF_0523
RS = 38.2 Culv



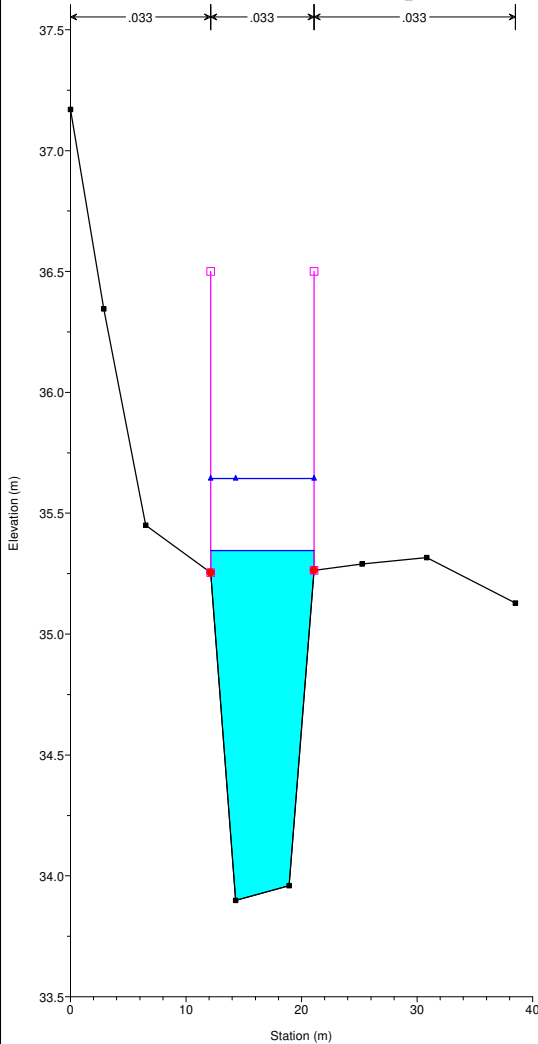
Legend	
WS Max WS - 30_02_attuale_conn	↔
WS Max WS - 30_06_attuale_conn	↔
Ground	—●—
Bank Sta	●

Interferenza_DEF_0523
RS = 38.1 GRO_0038A



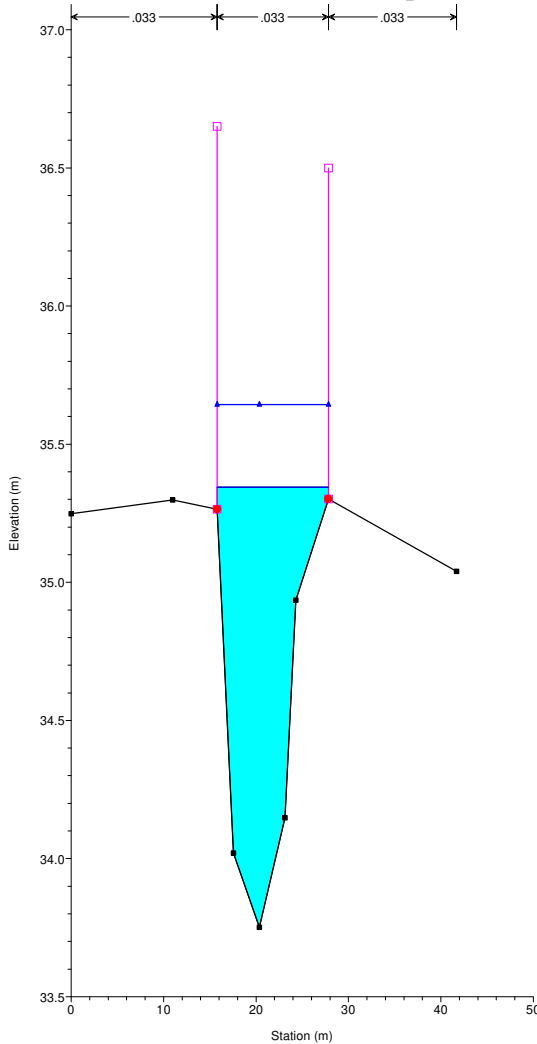
Legend	
WS Max WS - 30_06_attuale_conn	↔
WS Max WS - 30_02_attuale_conn	↔
Ground	—●—
Bank Sta	●

Interferenza_DEF_0523
RS = 37 GRO_0037



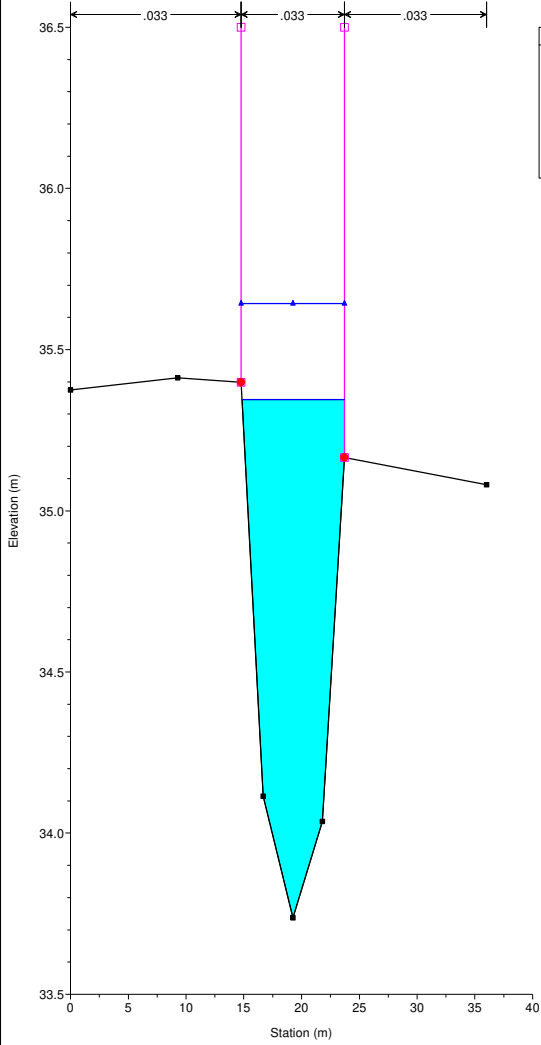
Legend	
WS Max WS - 30_06_attuale_conn	↔
WS Max WS - 30_02_attuale_conn	↔
Ground	—●—
Levee	—□—
Bank Sta	●

Interferenza_DEF_0523
RS = 36 GRO_0036

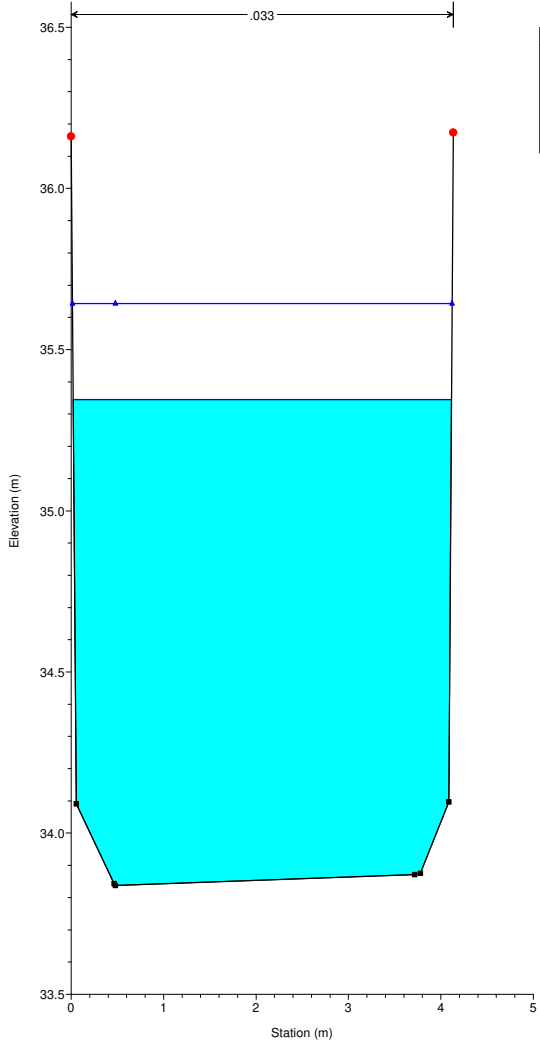


Legend	
WS Max WS - 30_06_attuale_conn	↔
WS Max WS - 30_02_attuale_conn	↔
Ground	—●—
Levee	—□—
Bank Sta	●

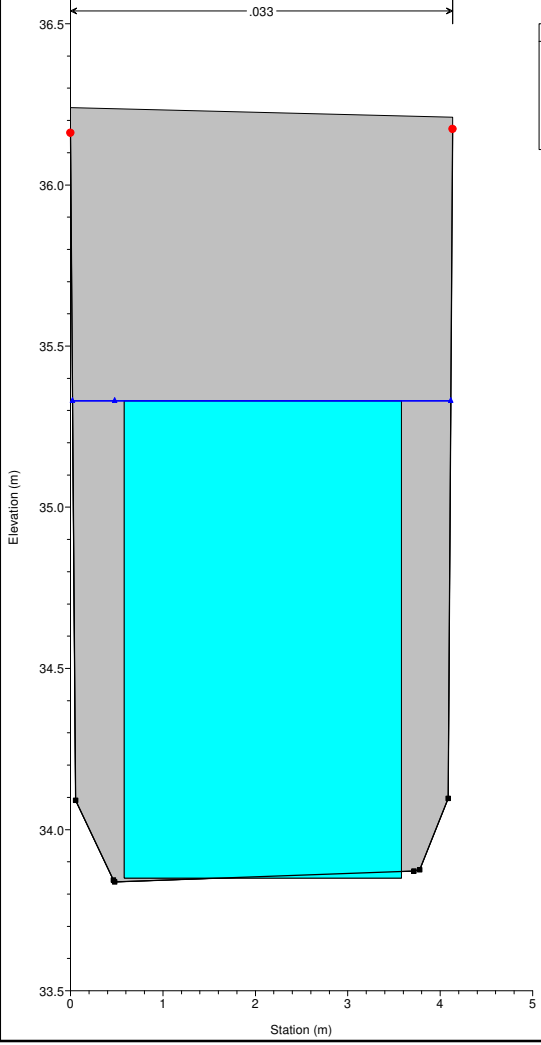
Interferenza_DEF_0523
RS = 35 GRO_0035



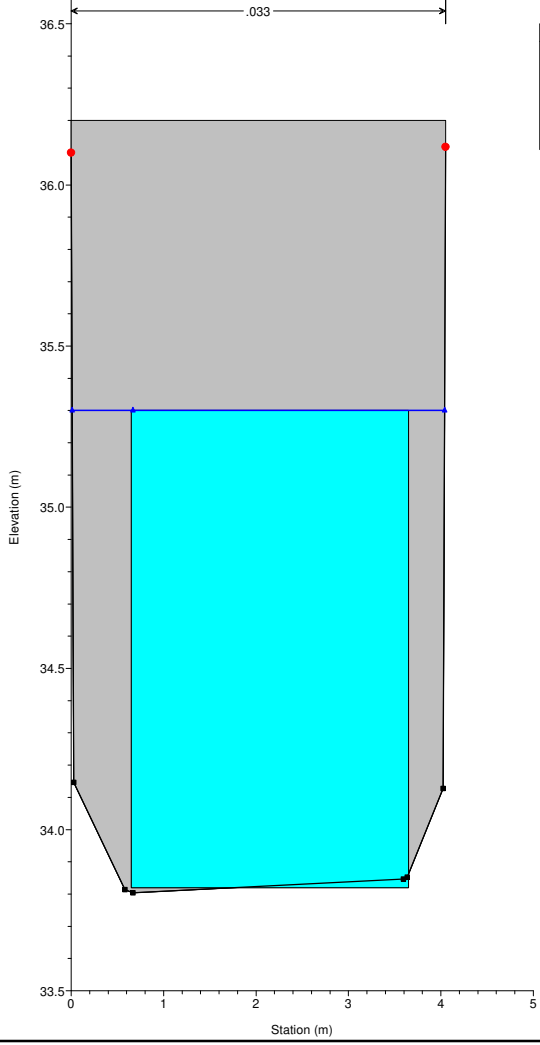
Interferenza_DEF_0523
RS = 32.3 GRO_0032C



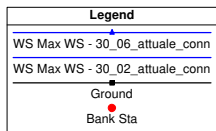
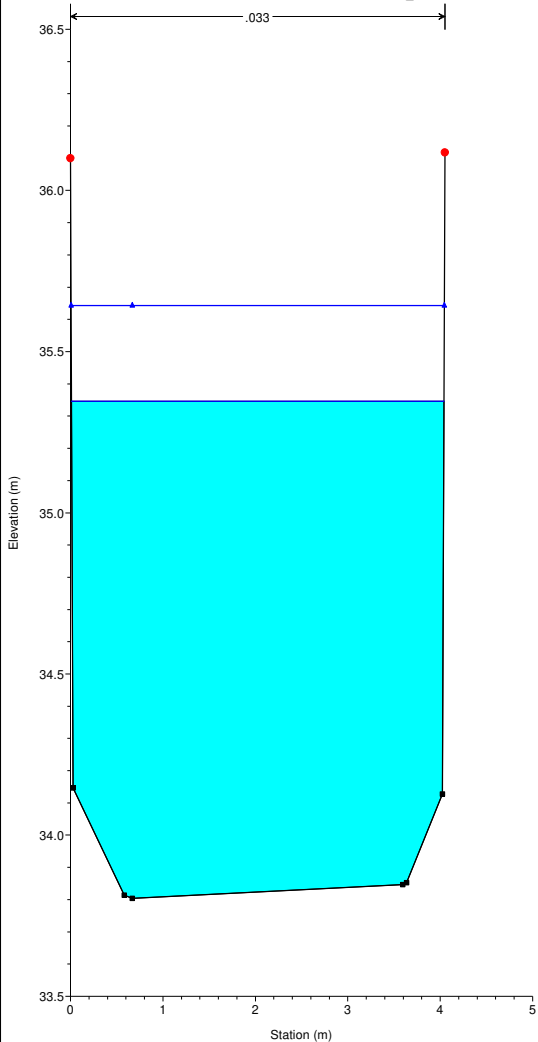
Interferenza_DEF_0523
RS = 32.2 Culv



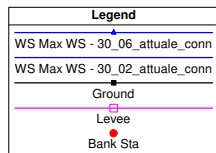
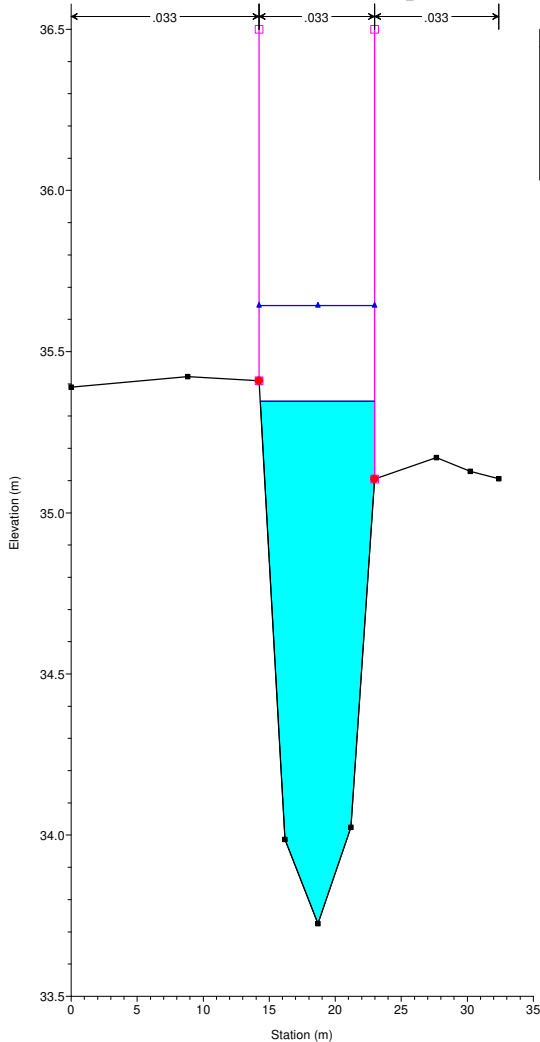
Interferenza_DEF_0523
RS = 32.2 Culv



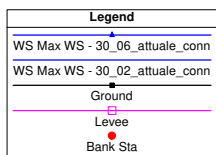
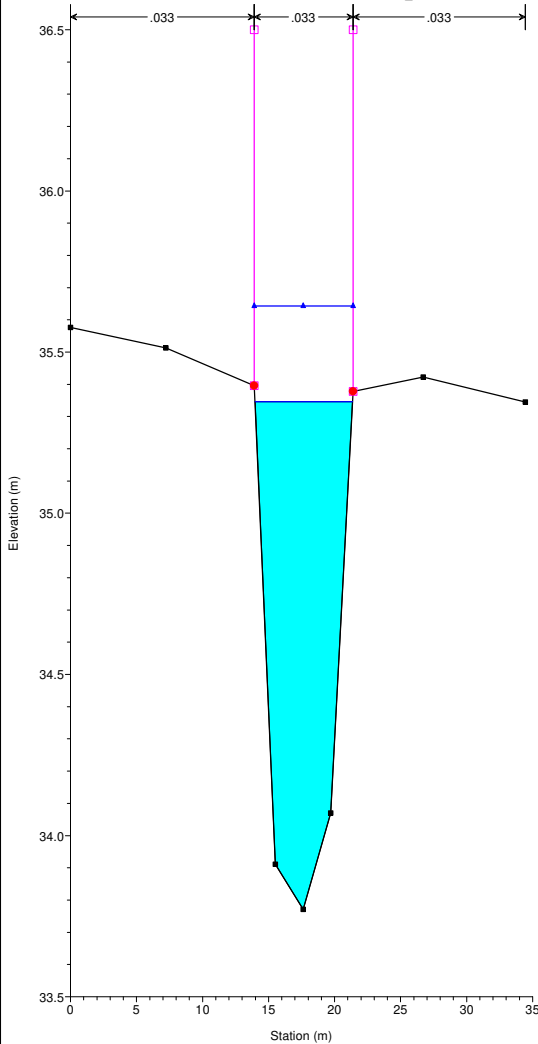
Interferenza_DEF_0523
RS = 32.1 GRO_0032A



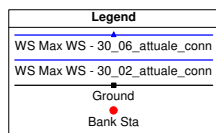
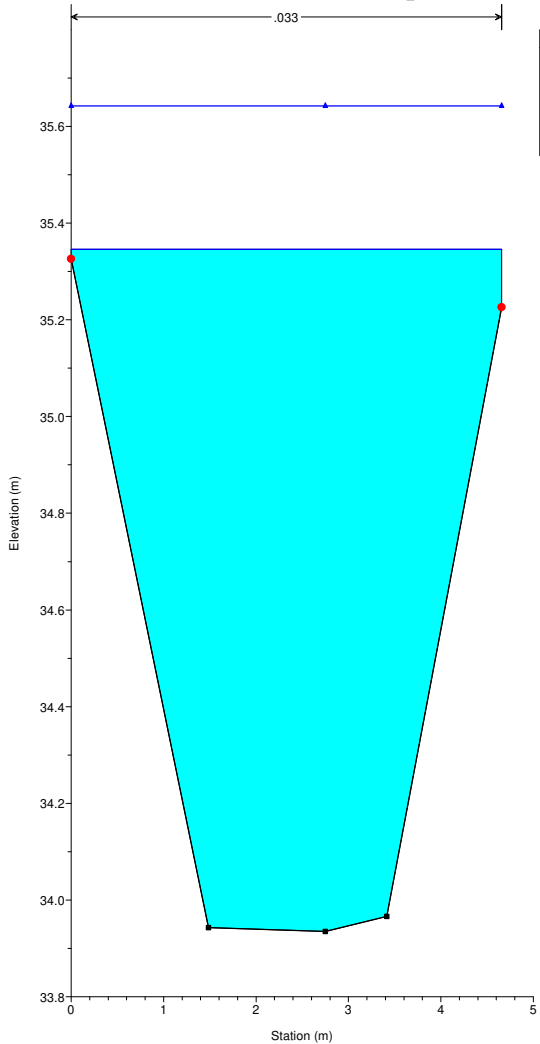
Interferenza_DEF_0523
RS = 31 GRO_0031



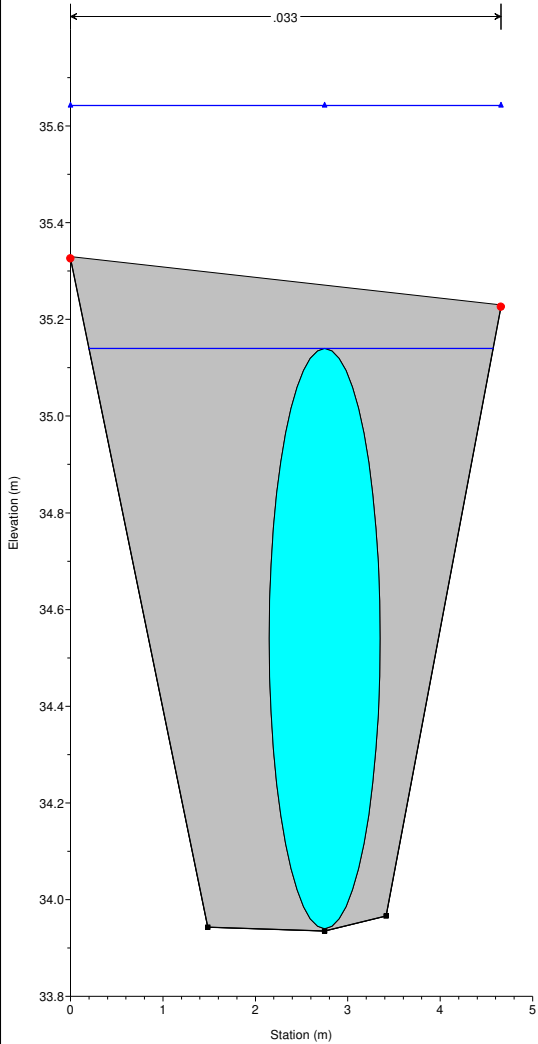
Interferenza_DEF_0523
RS = 30 GRO_0030



Interferenza_DEF_0523
RS = 27.3 GRO_0027C

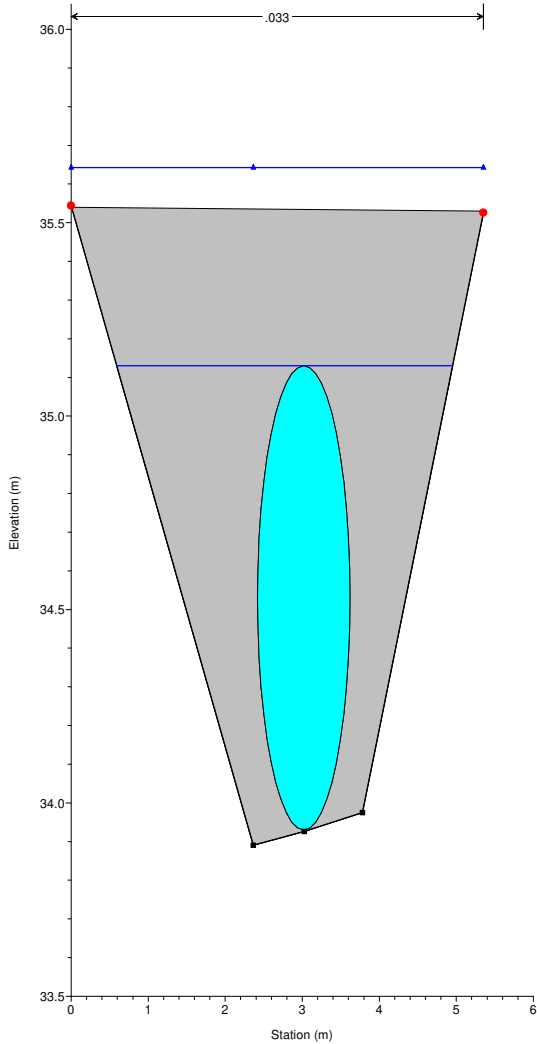


Interferenza_DEF_0523
RS = 27.2 Culv



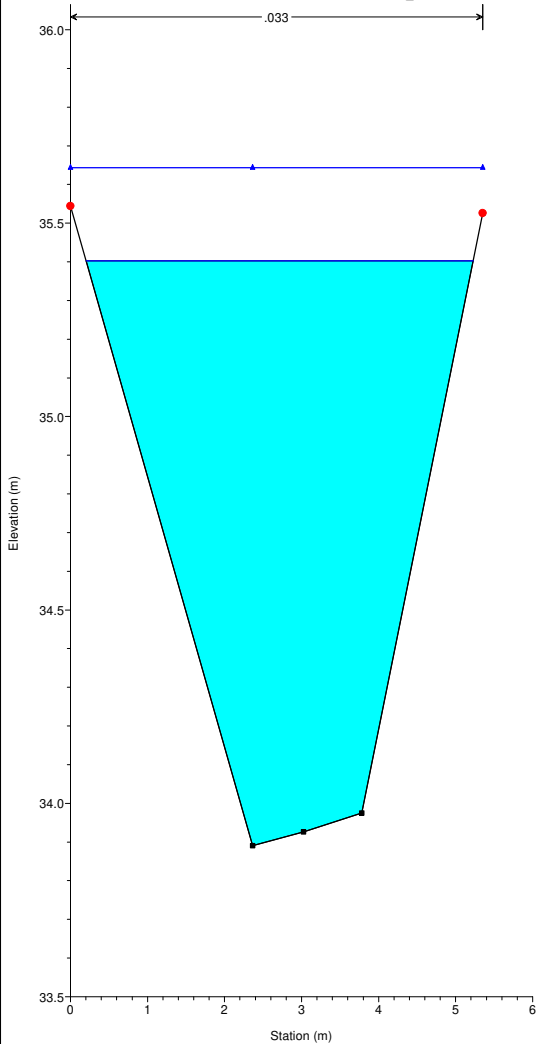
Legend	
WS Max WS - 30_06_attuale_conn	—
WS Max WS - 30_02_attuale_conn	—
Ground	—
Bank Sta	•

Interferenza_DEF_0523
RS = 27.2 Culv



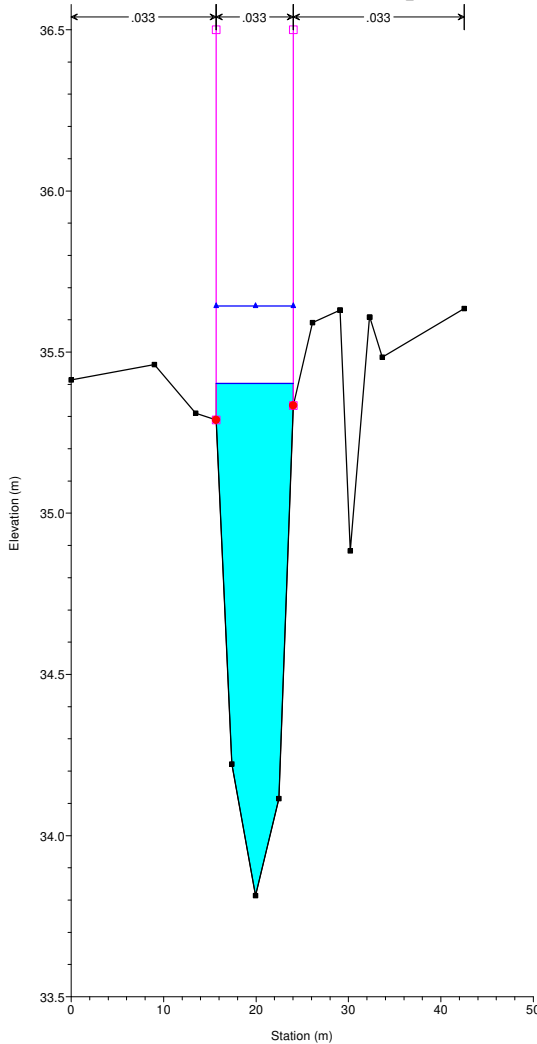
Legend	
WS Max WS - 30_06_attuale_conn	—
WS Max WS - 30_02_attuale_conn	—
Ground	—
Bank Sta	•

Interferenza_DEF_0523
RS = 27.1 GRO_0027A



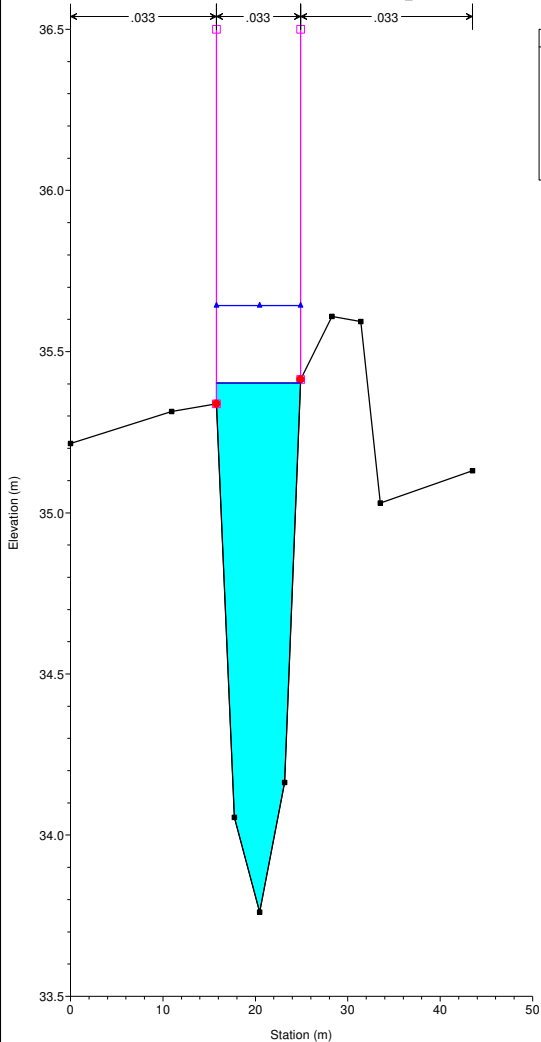
Legend	
WS Max WS - 30_06_attuale_conn	—
WS Max WS - 30_02_attuale_conn	—
Ground	—
Bank Sta	•

Interferenza_DEF_0523
RS = 26 GRO_0026

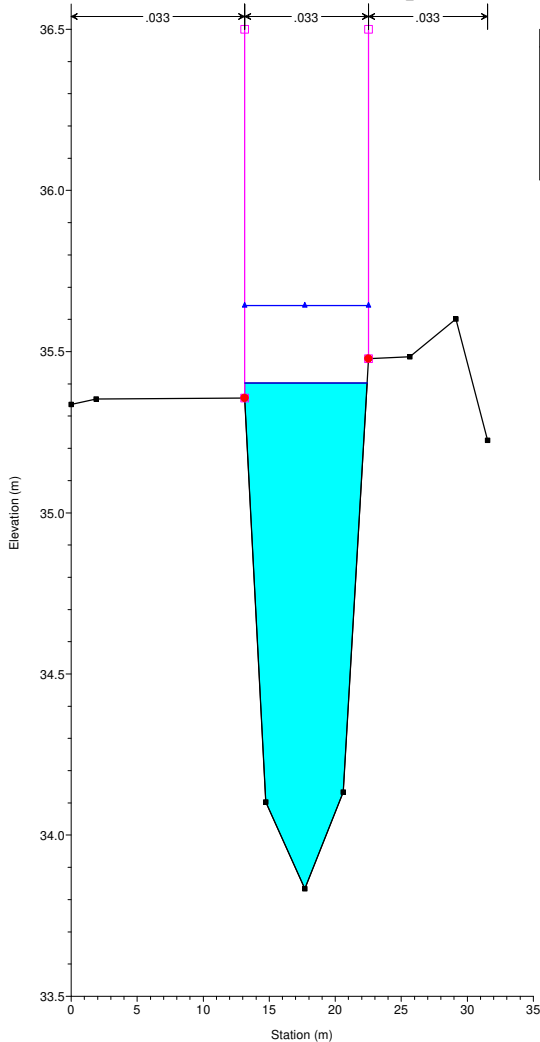


Legend	
WS Max WS - 30_06_attuale_conn	—
WS Max WS - 30_02_attuale_conn	—
Ground	—
Levee	—□—
Bank Sta	•

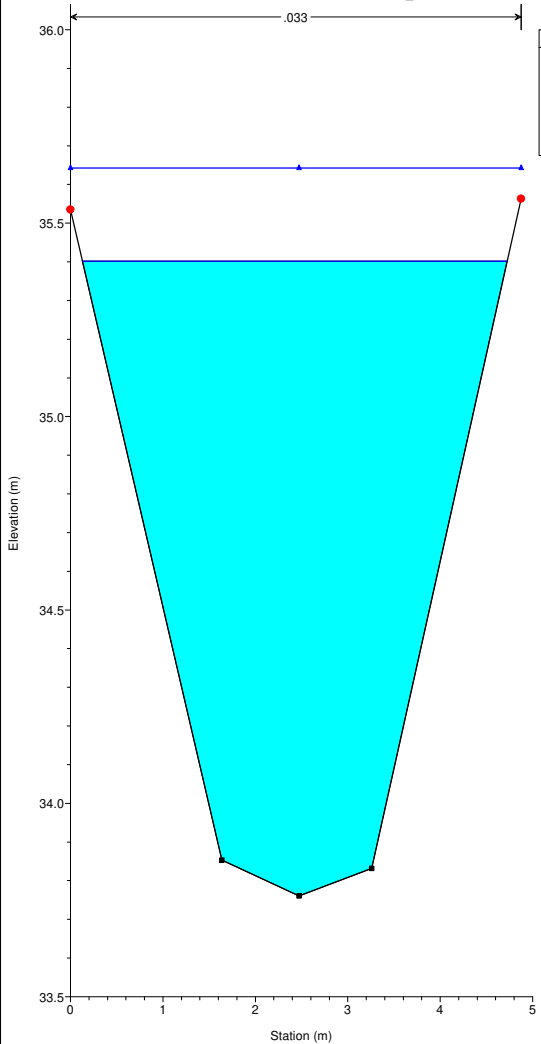
Interferenza_DEF_0523
RS = 25 GRO_0025



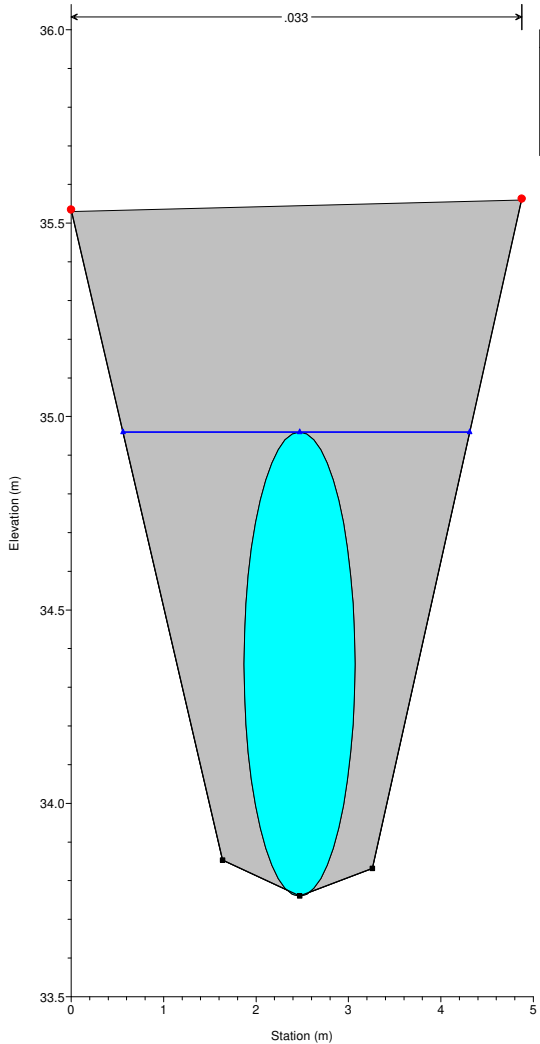
Interferenza_DEF_0523
RS = 24 GRO_0024



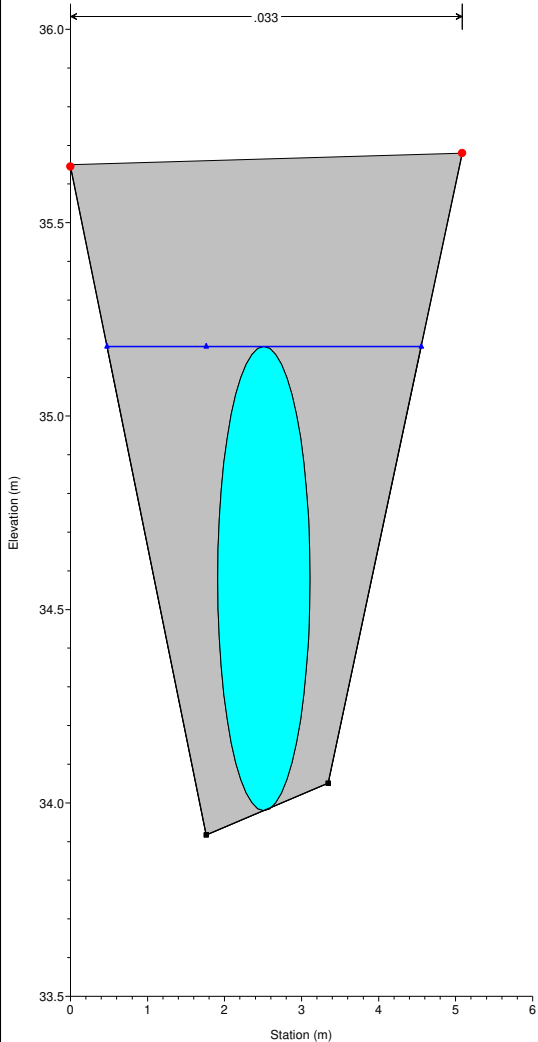
Interferenza_DEF_0523
RS = 21.3 GRO_0021C



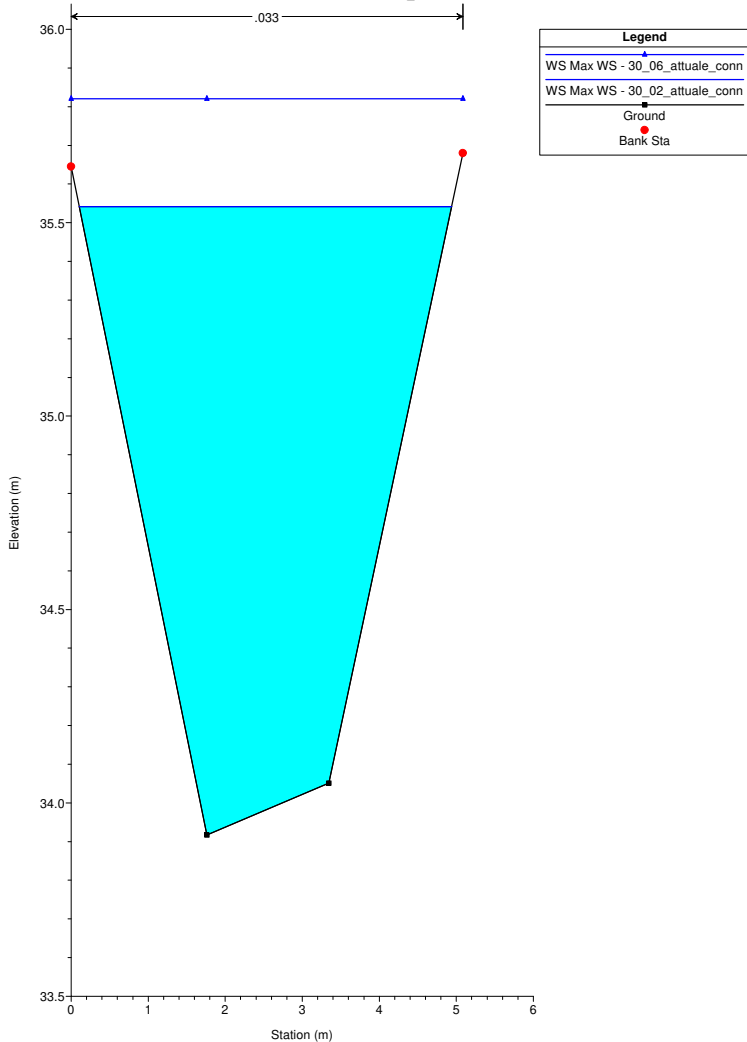
Interferenza_DEF_0523
RS = 21.2 Culv



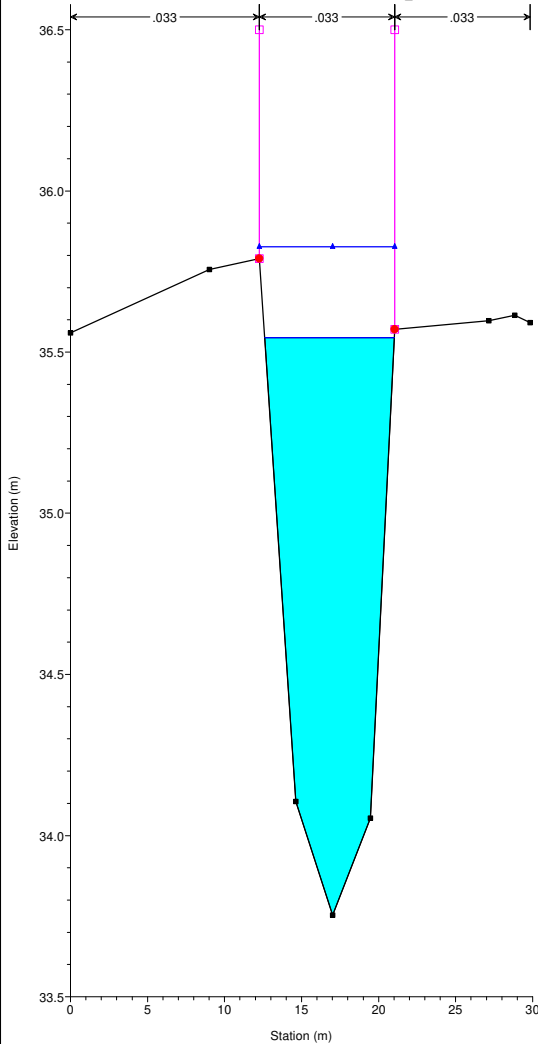
Interferenza_DEF_0523
RS = 21.2 Culv



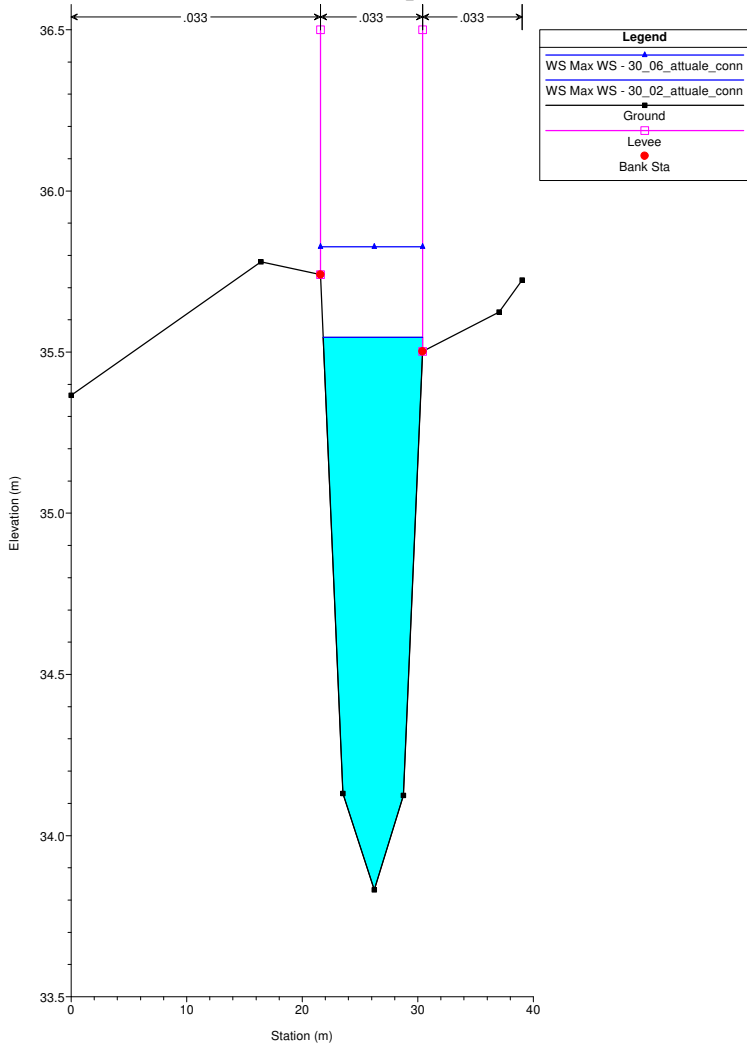
Interferenza_DEF_0523
RS = 21.1 GRO_0021A



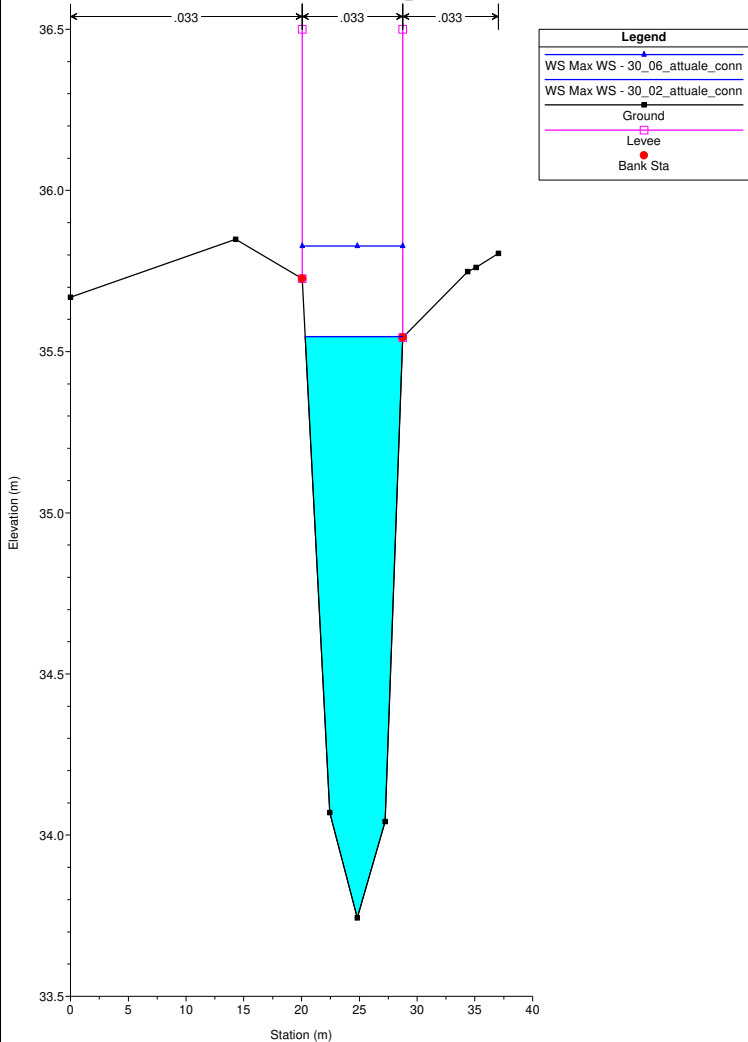
Interferenza_DEF_0523
RS = 20 GRO_0020



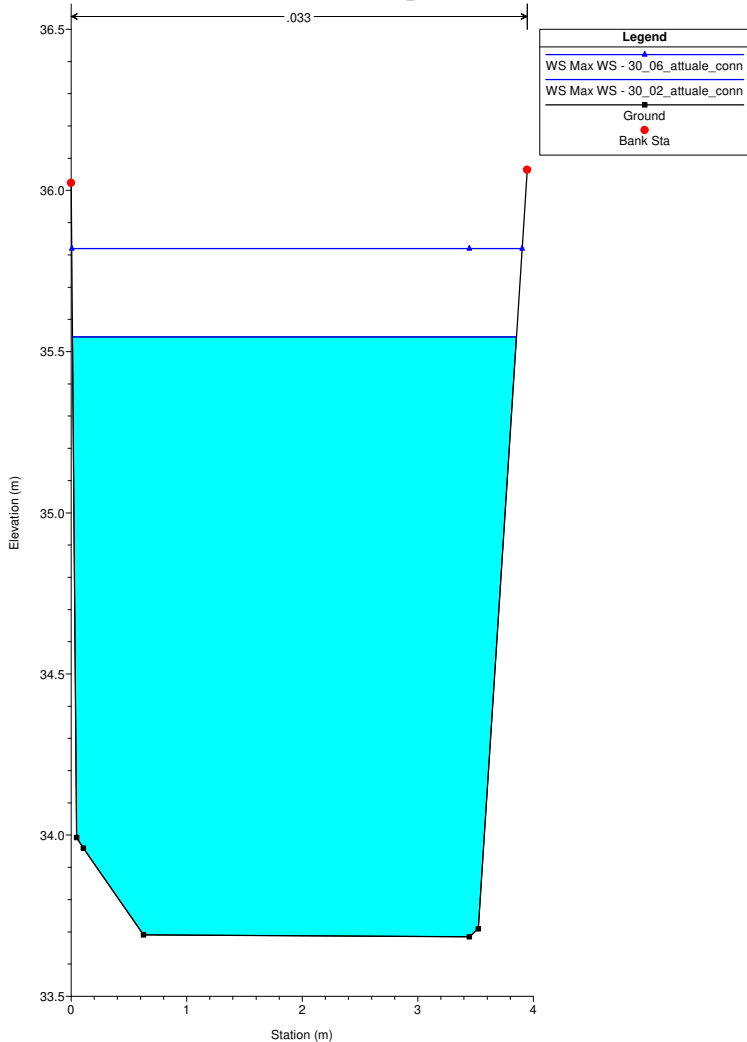
Interferenza_DEF_0523
RS = 19 GRO_0019



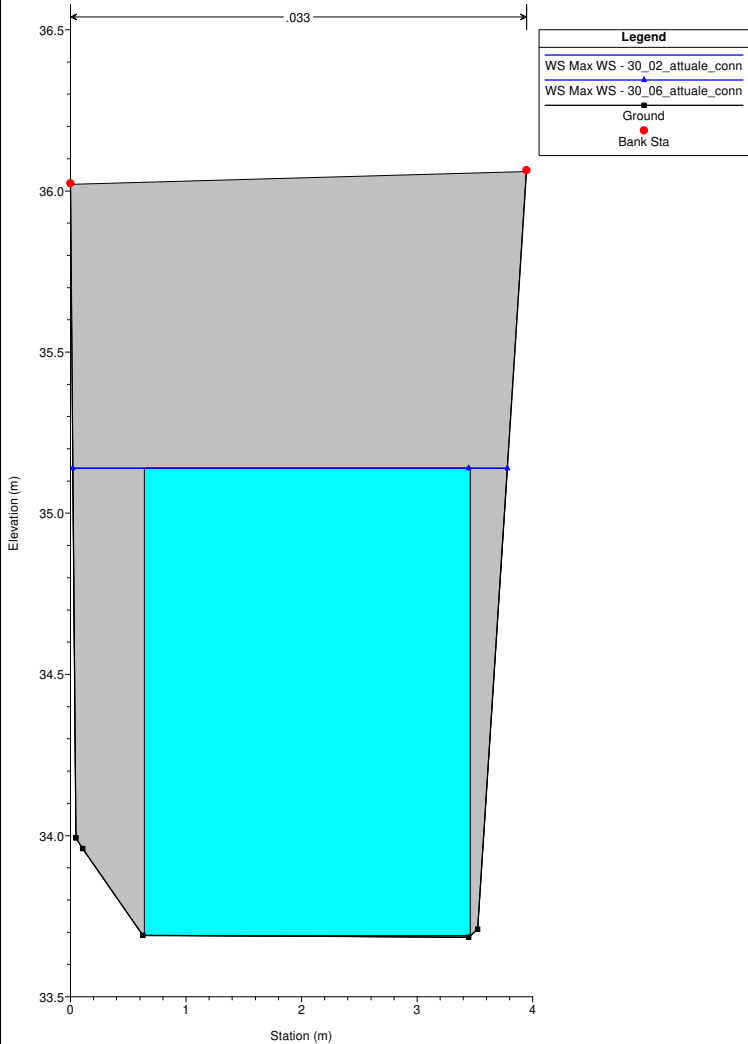
Interferenza_DEF_0523
RS = 18 GRO_0018



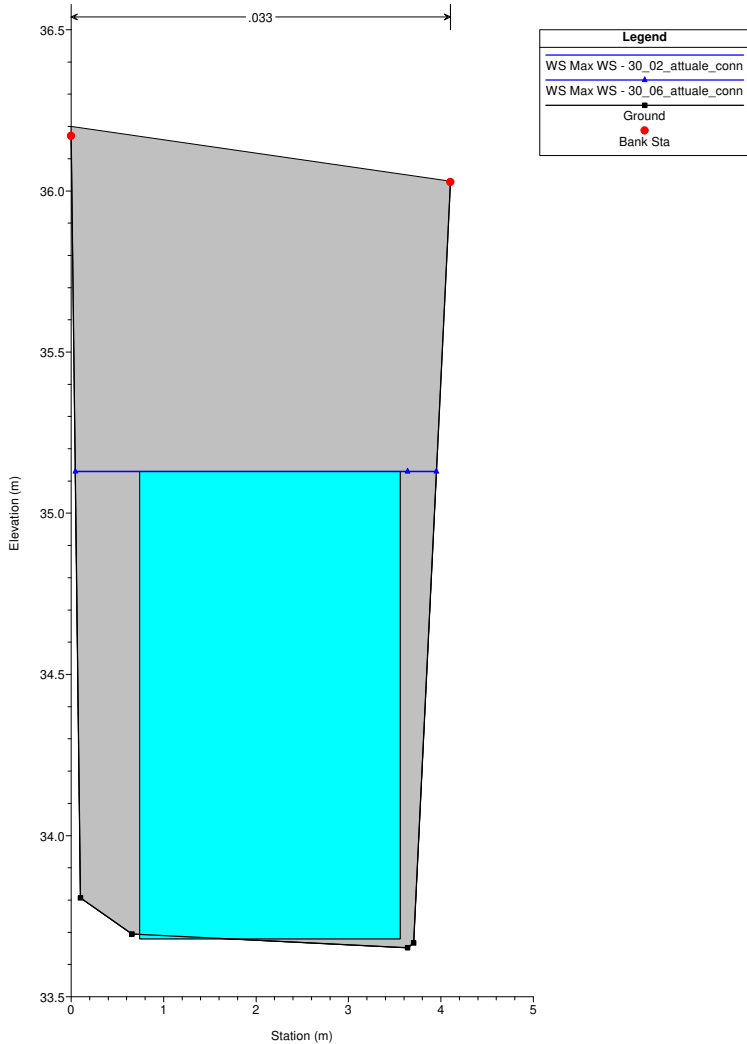
Interferenza_DEF_0523
RS = 15.3 GRO_0015C



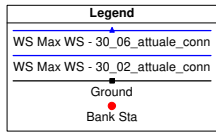
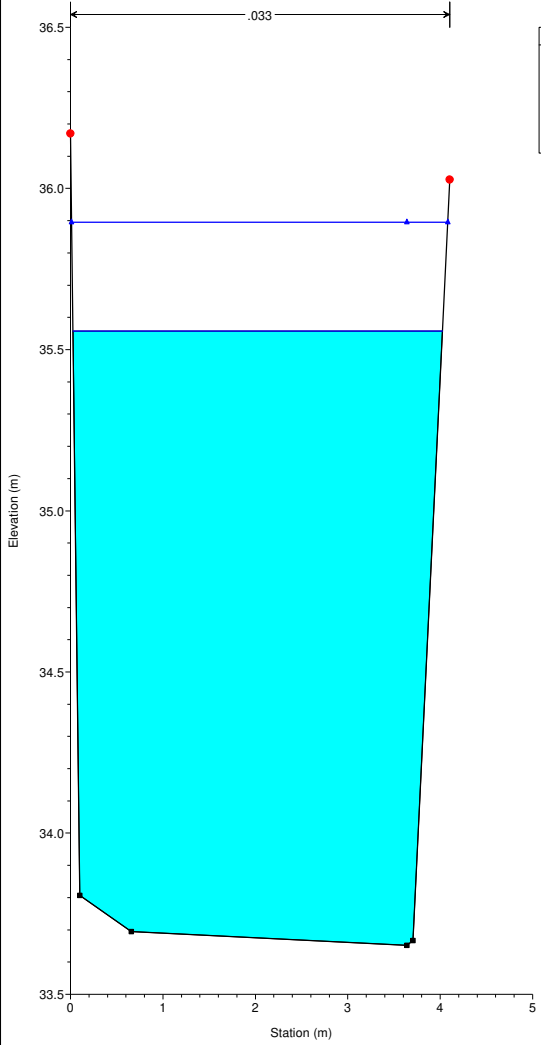
Interferenza_DEF_0523
RS = 15.2 Culv



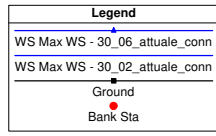
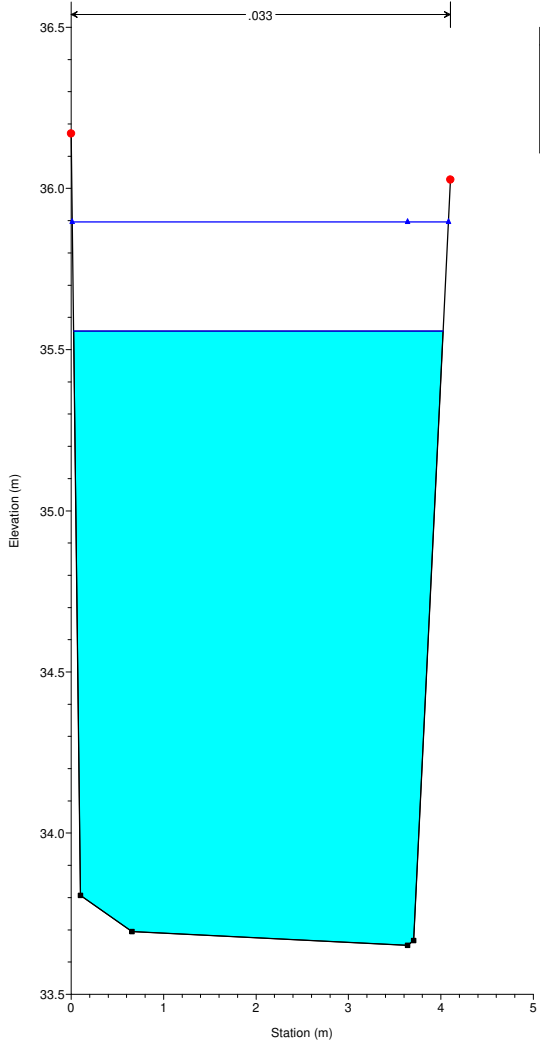
Interferenza_DEF_0523
RS = 15.2 Culv



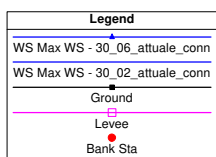
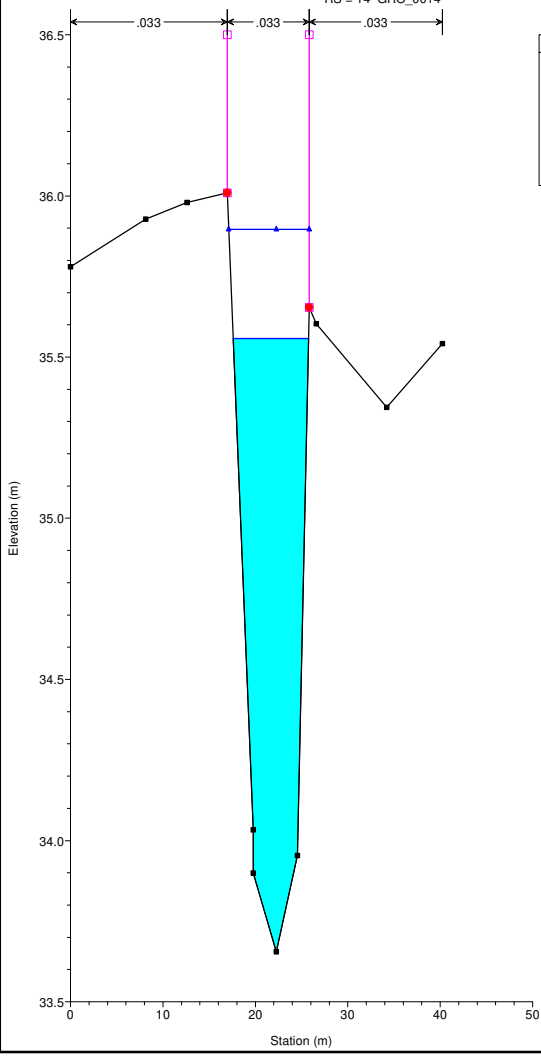
Interferenza_DEF_0523
RS = 15.1 GRO_0015A



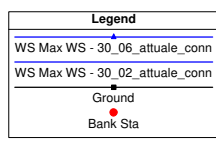
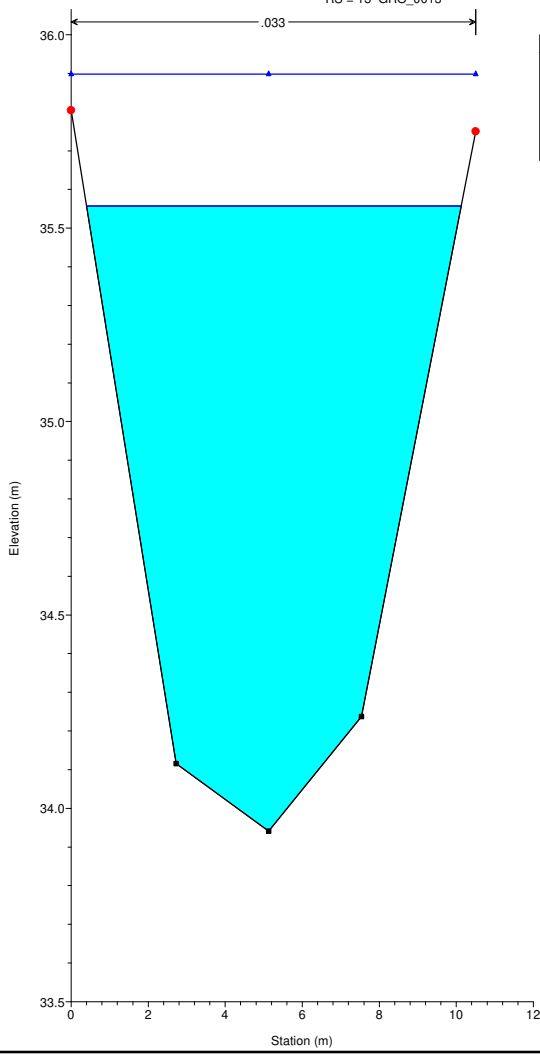
Interferenza_DEF_0523
RS = 15 GRO_0015A



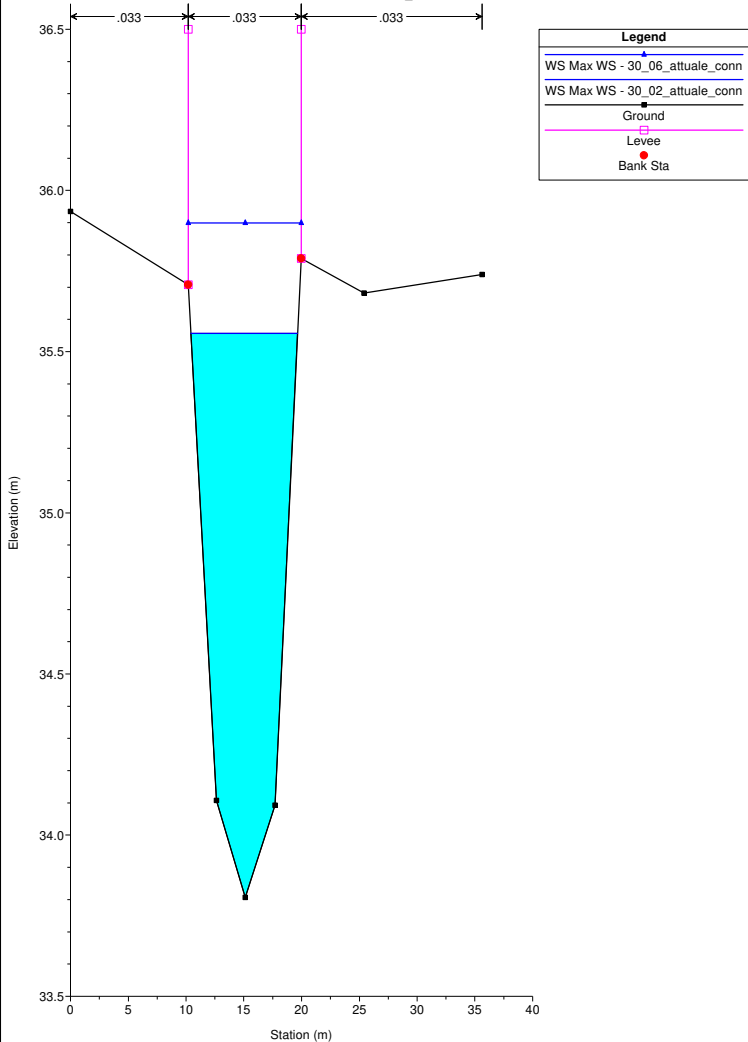
Interferenza_DEF_0523
RS = 14 GRO_0014



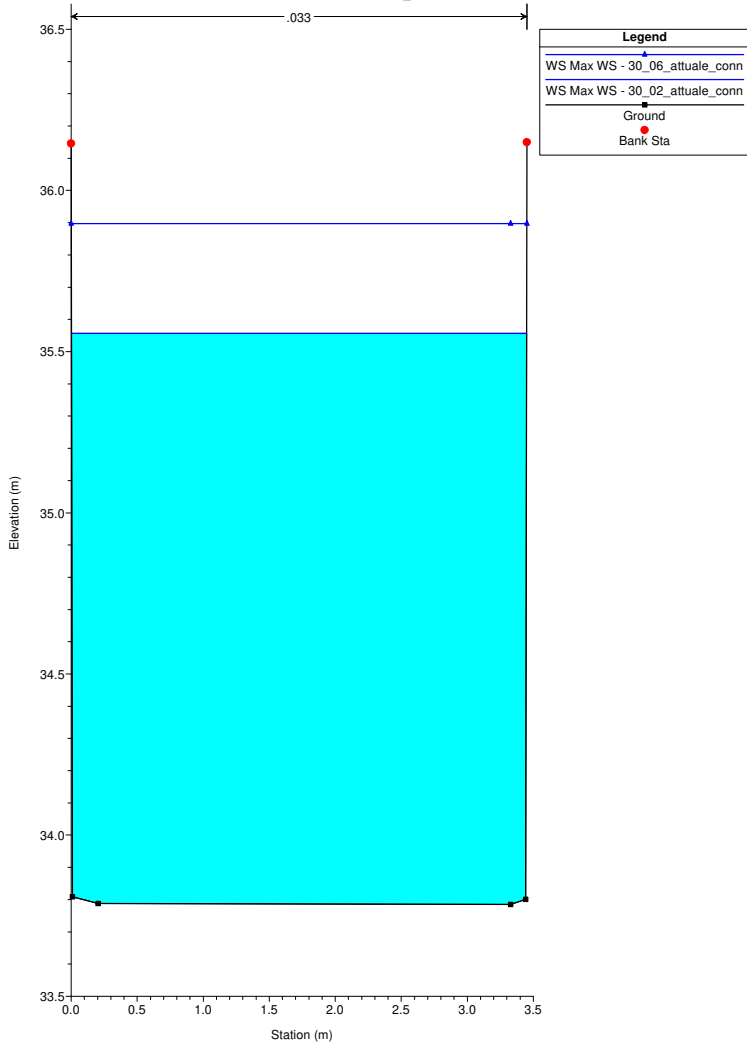
Interferenza_DEF_0523
RS = 13 GRO_0013



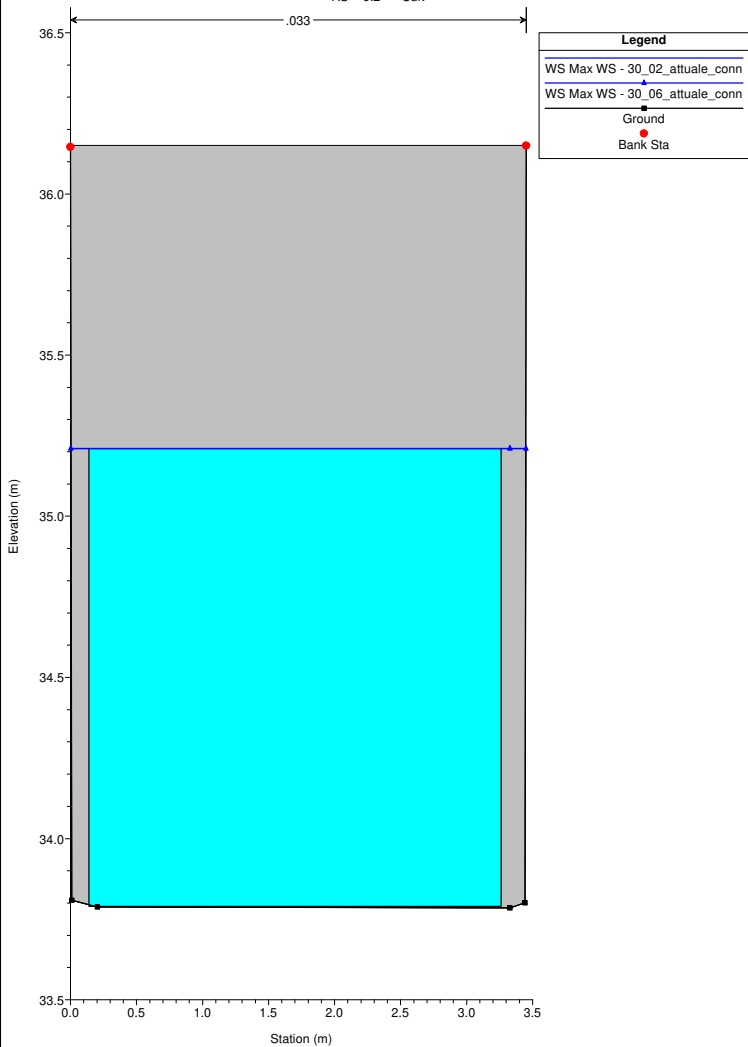
Interferenza_DEF_0523
RS = 12 GRO_0012



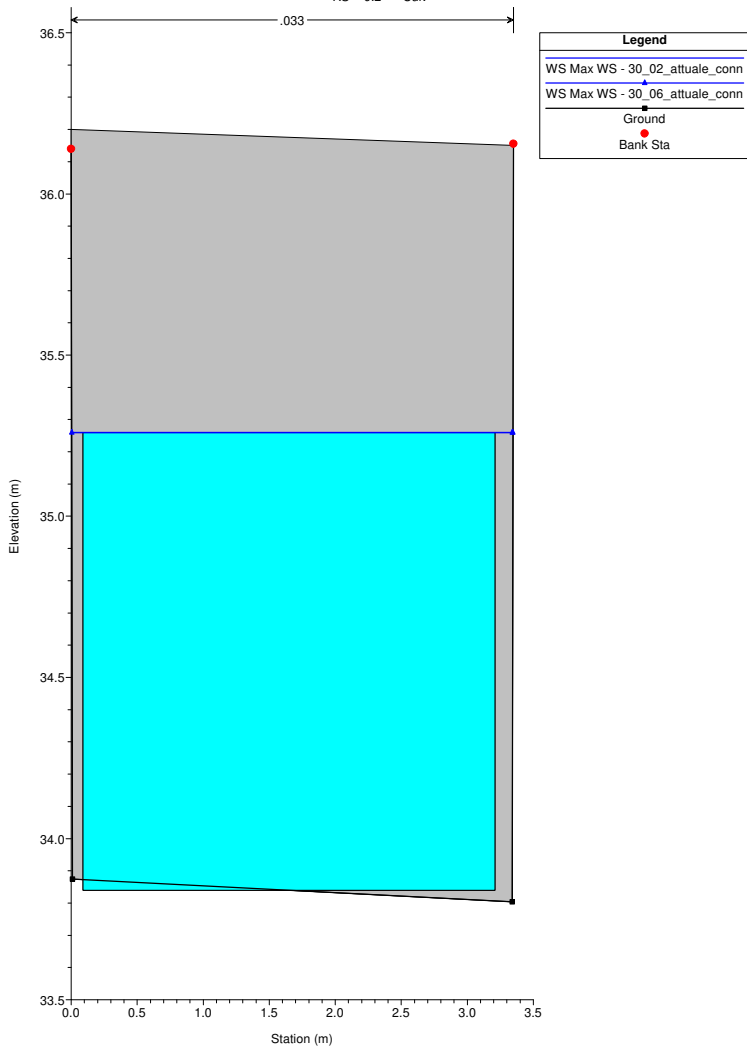
Interferenza_DEF_0523
RS = 9.3 GRO_0009C



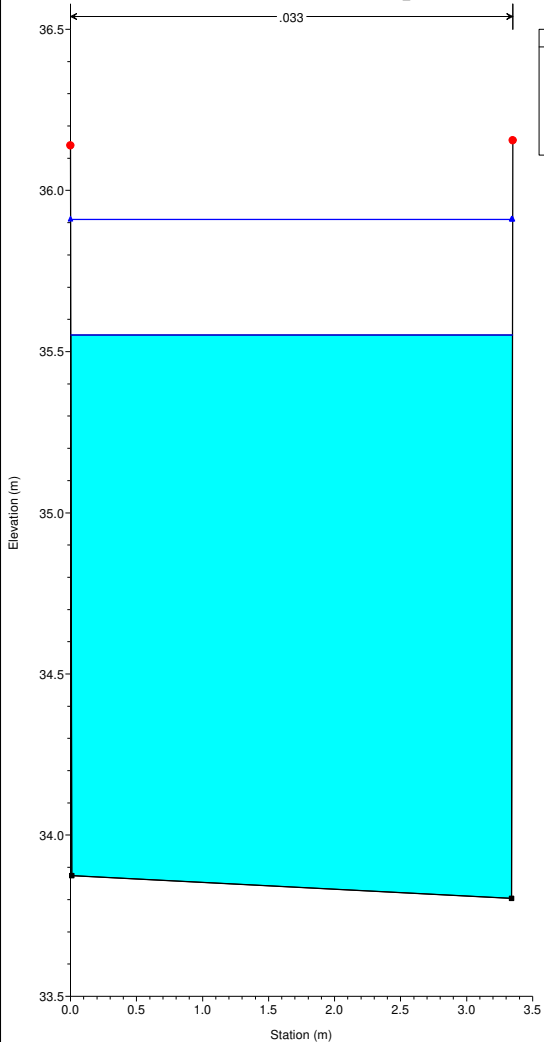
Interferenza_DEF_0523
RS = 9.2 Culv



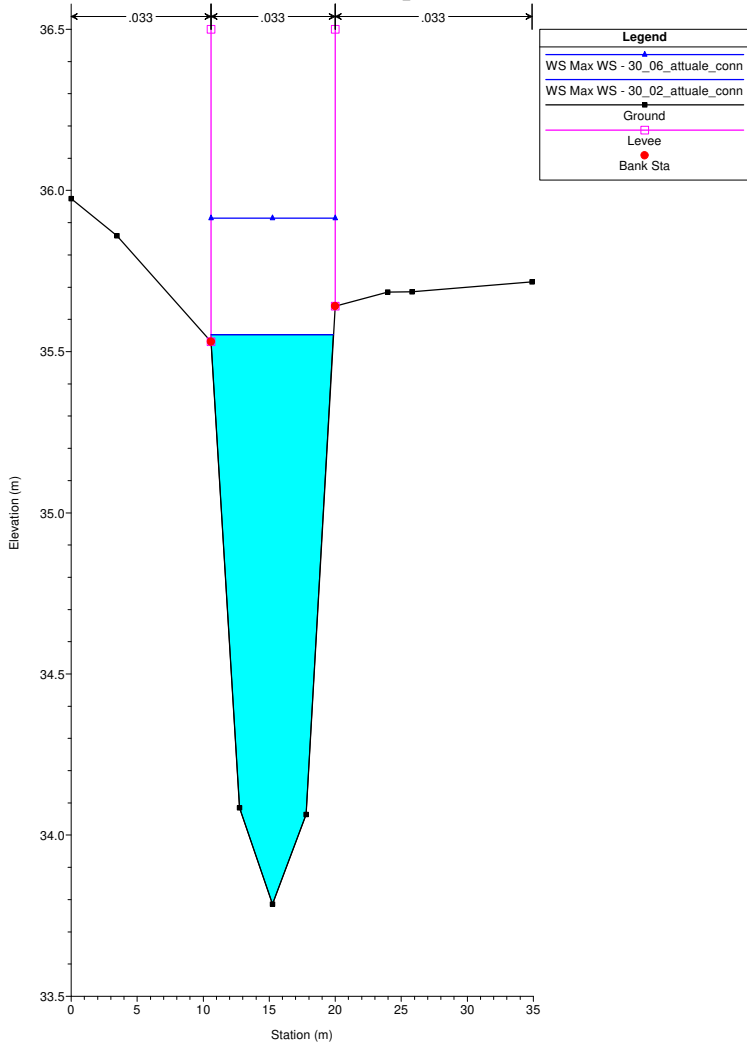
Interferenza_DEF_0523
RS = 9.2 Culv



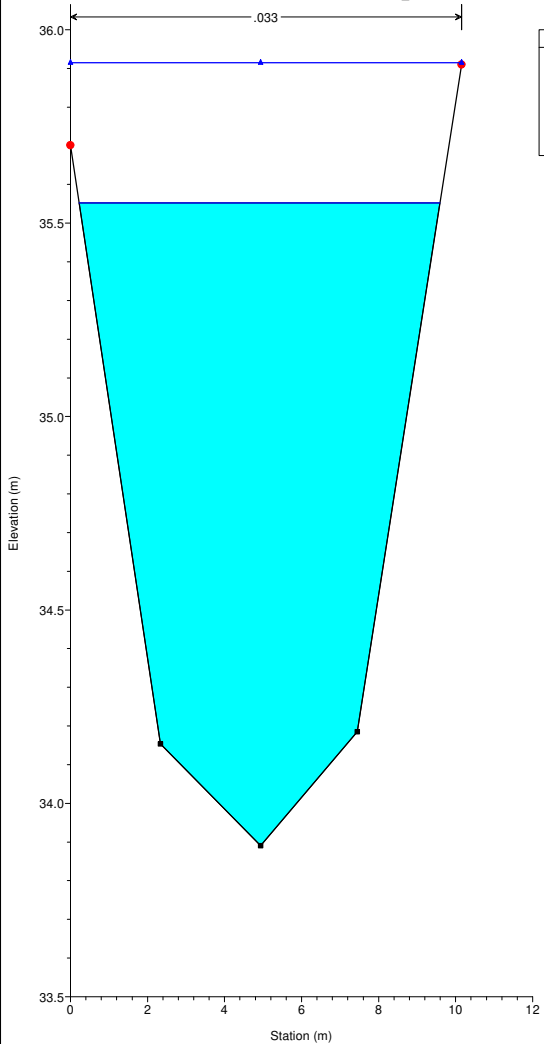
Interferenza_DEF_0523
RS = 9.1 GRO_0009A



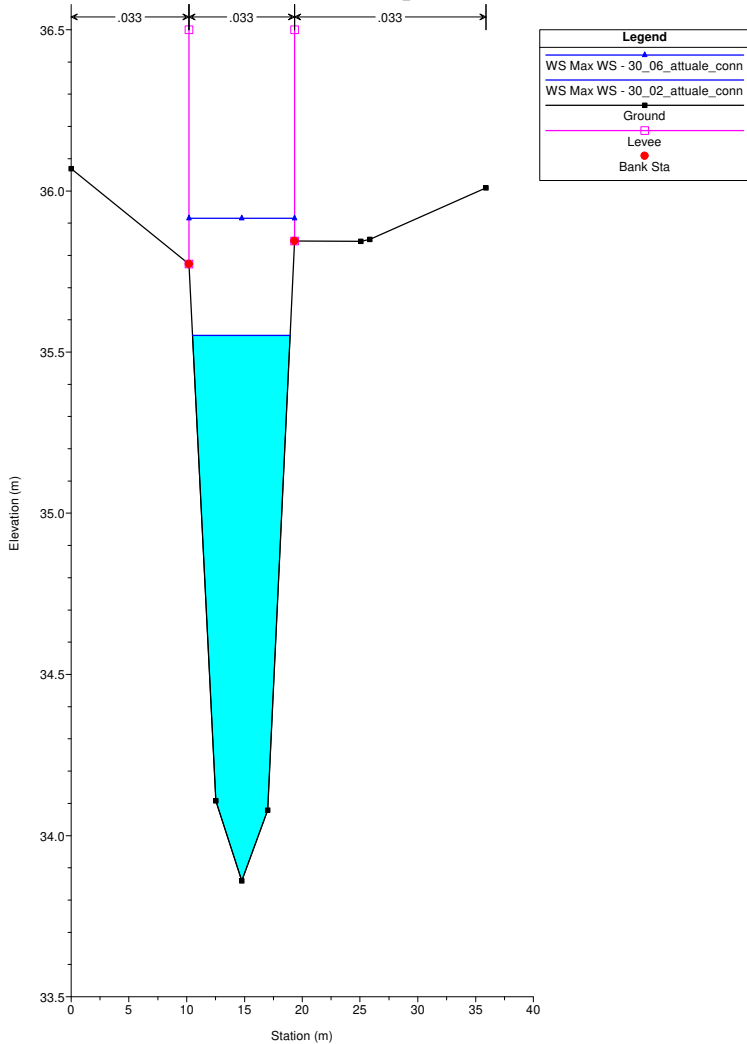
Interferenza_DEF_0523
RS = 8 GRO_0008



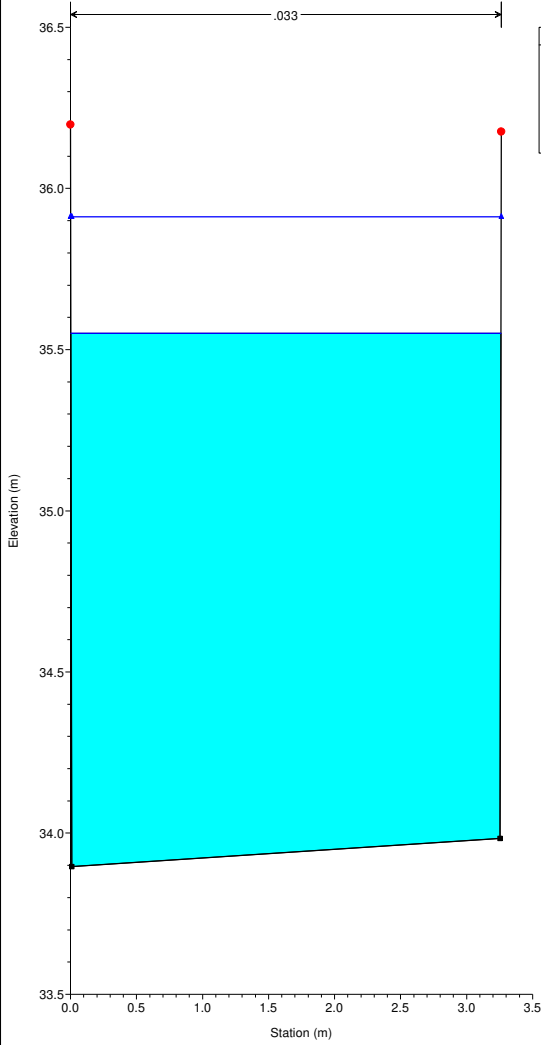
Interferenza_DEF_0523
RS = 7 GRO_0007



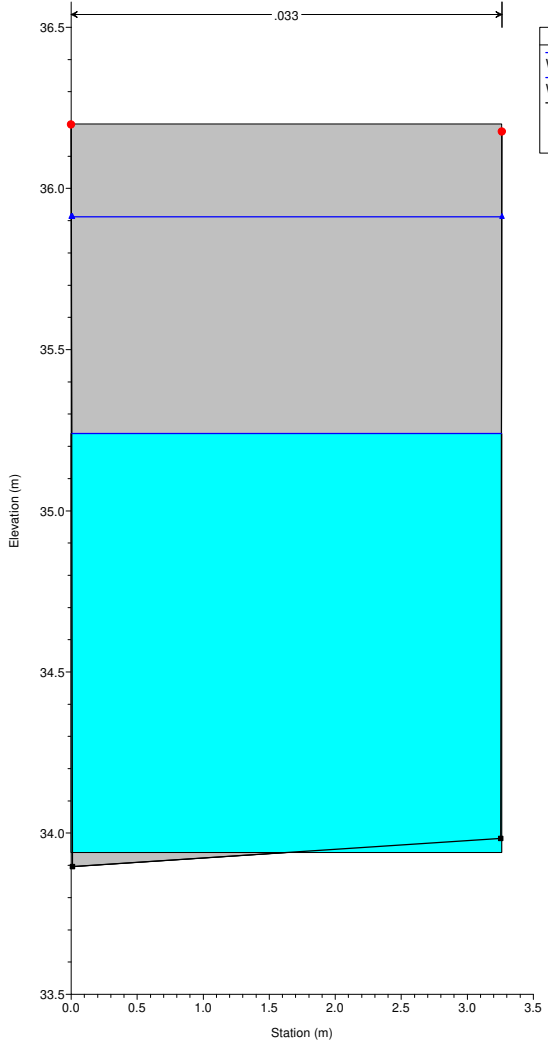
Interferenza_DEF_0523
RS = 6 GRO_0006



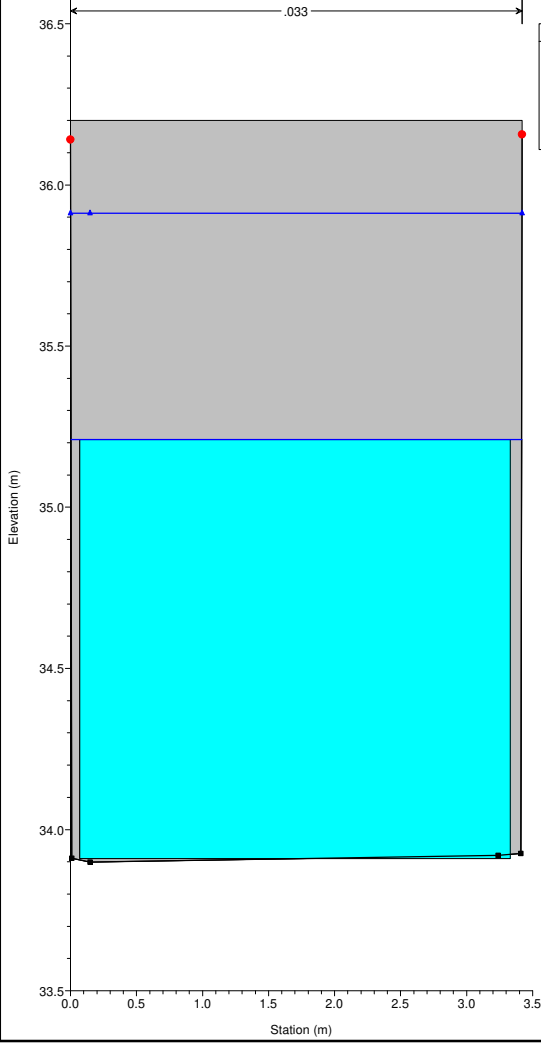
Interferenza_DEF_0523
RS = 3.3 GRO_003C



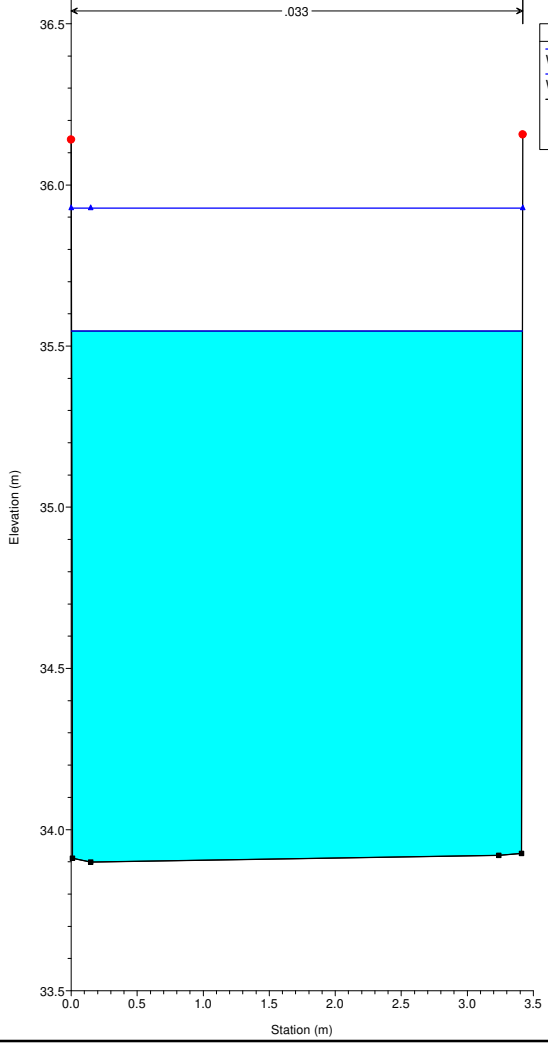
Interferenza_DEF_0523
RS = 3.2 Culv

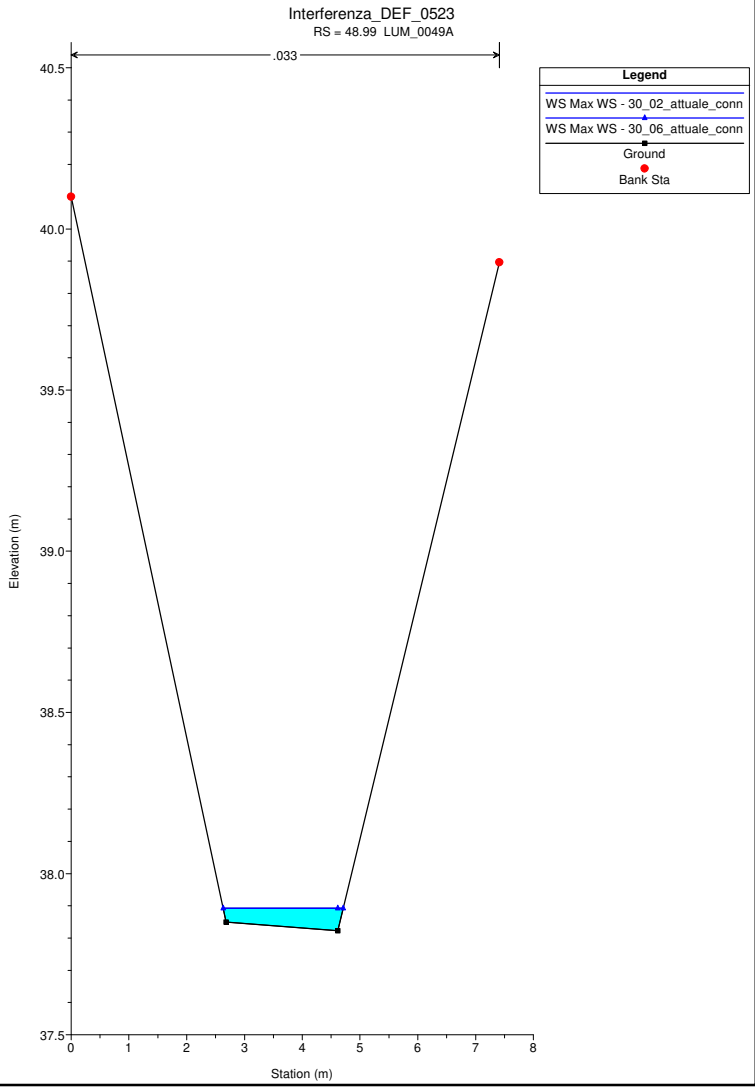
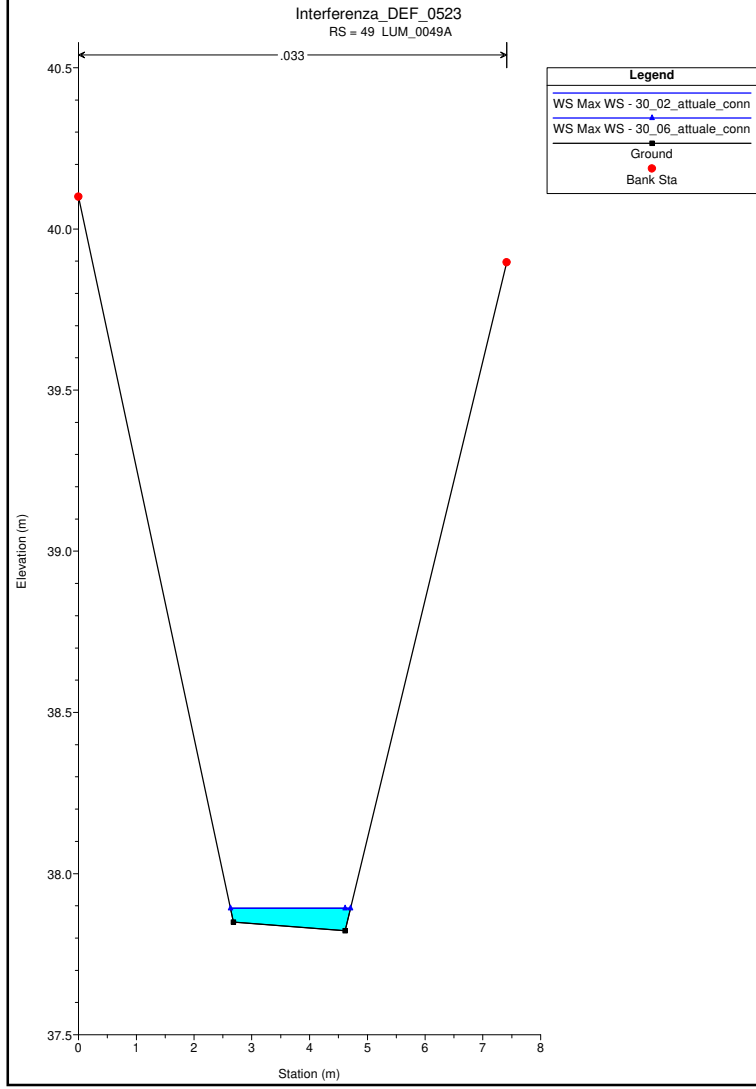
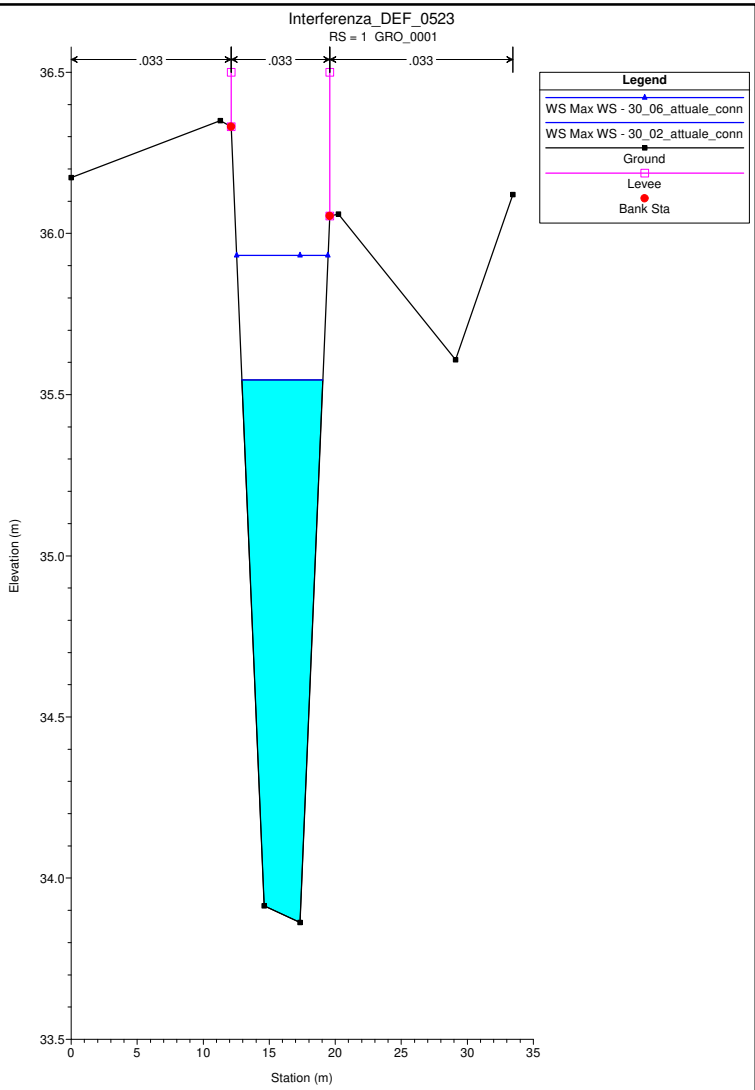
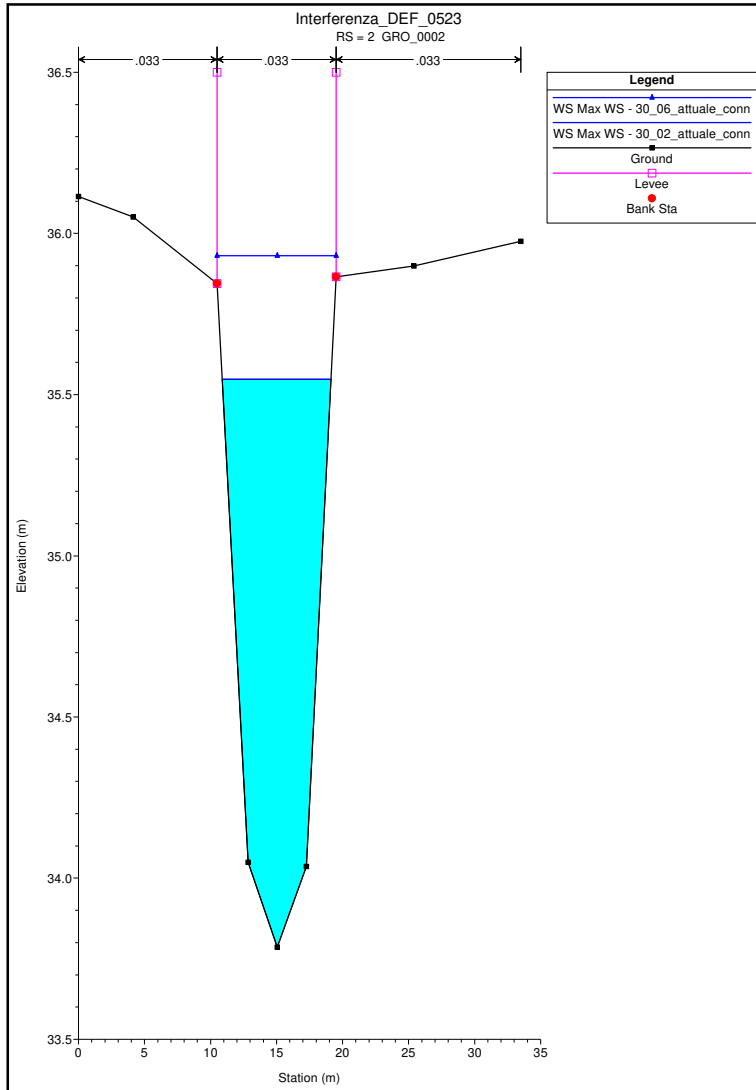


Interferenza_DEF_0523
RS = 3.2 Culv

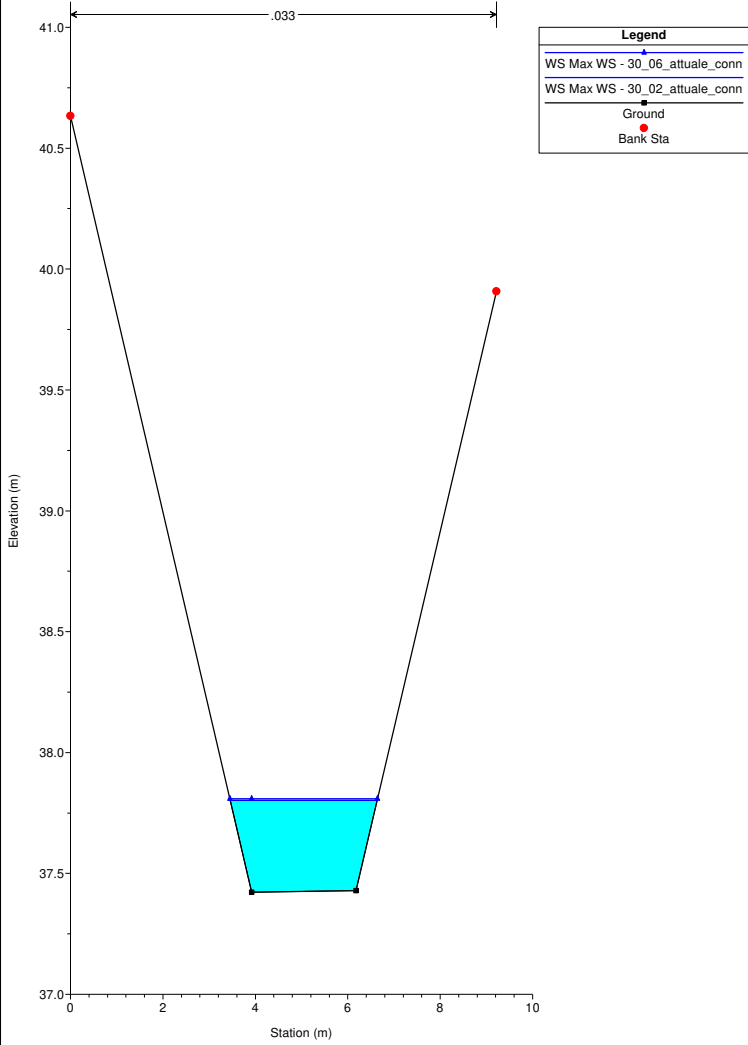


Interferenza_DEF_0523
RS = 3.1 GRO_0003A

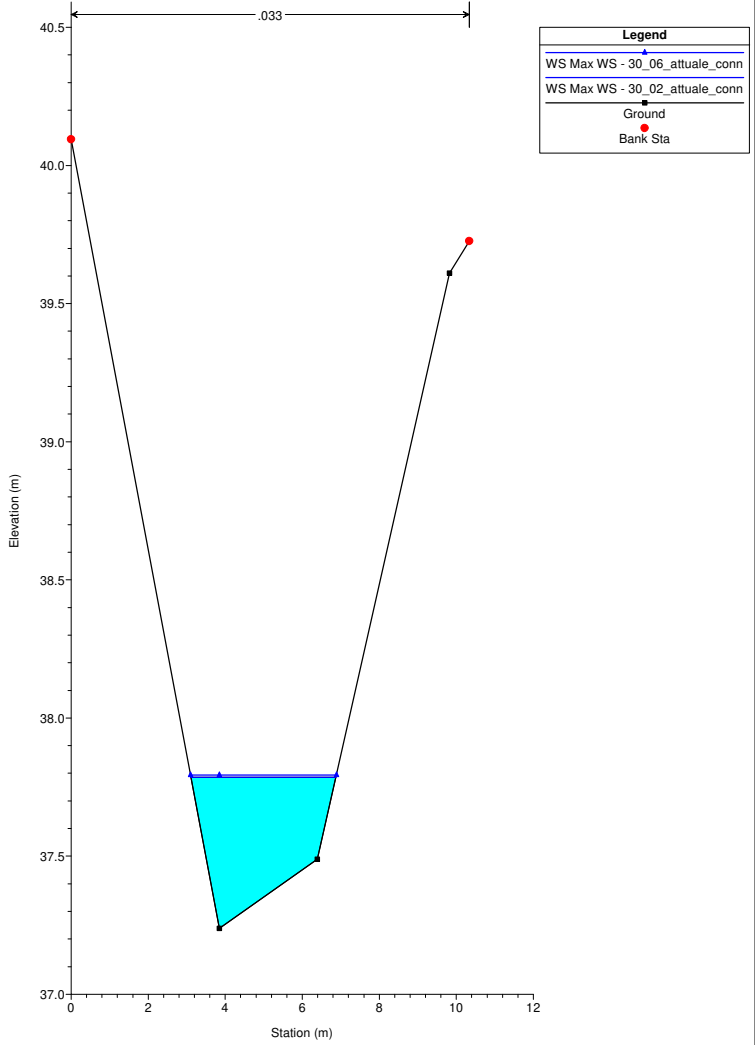




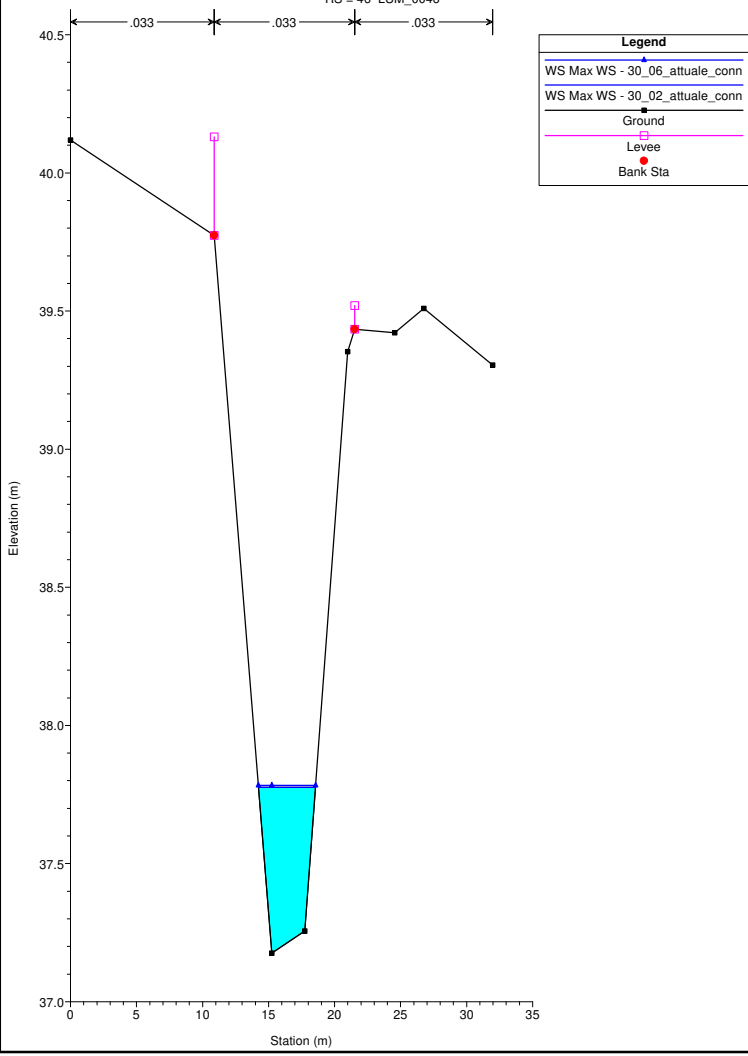
Interferenza_DEF_0523
RS = 48 LUM_0048



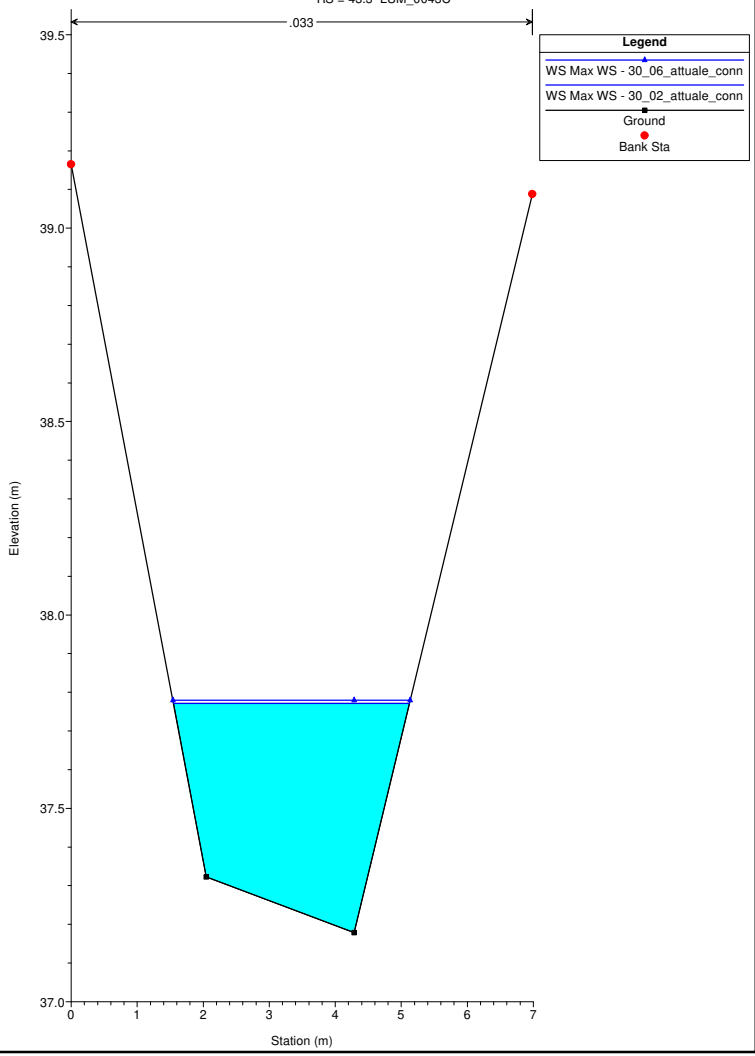
Interferenza_DEF_0523
RS = 47 LUM_0047



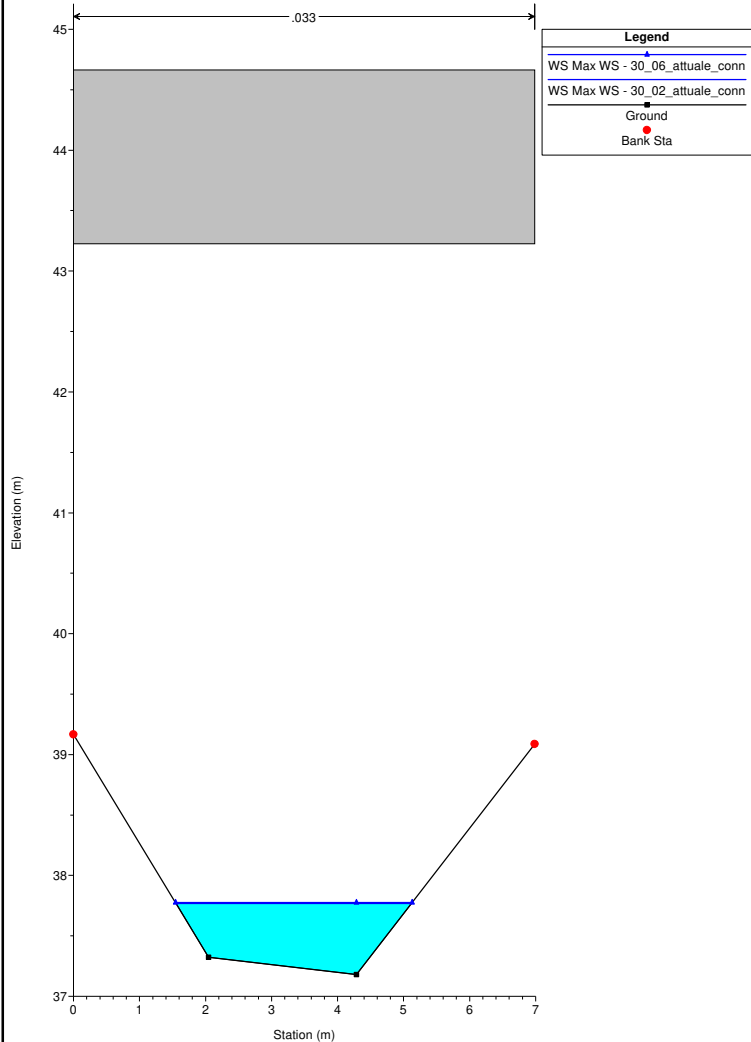
Interferenza_DEF_0523
RS = 46 LUM_0046



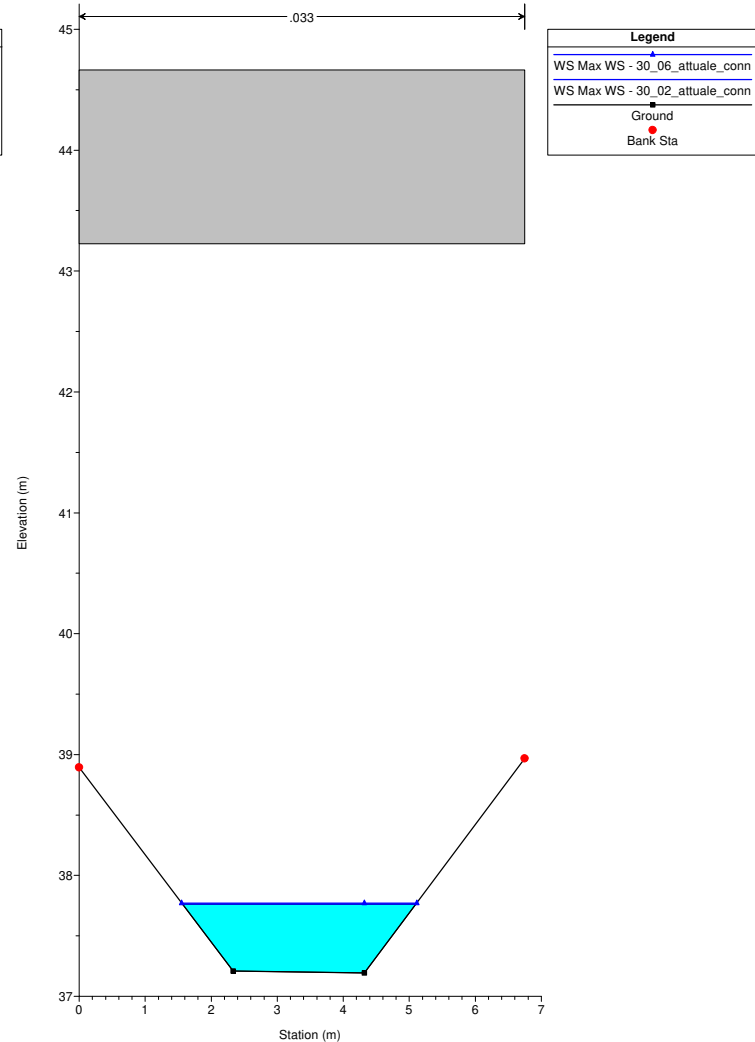
Interferenza_DEF_0523
RS = 43.3 LUM_0043C



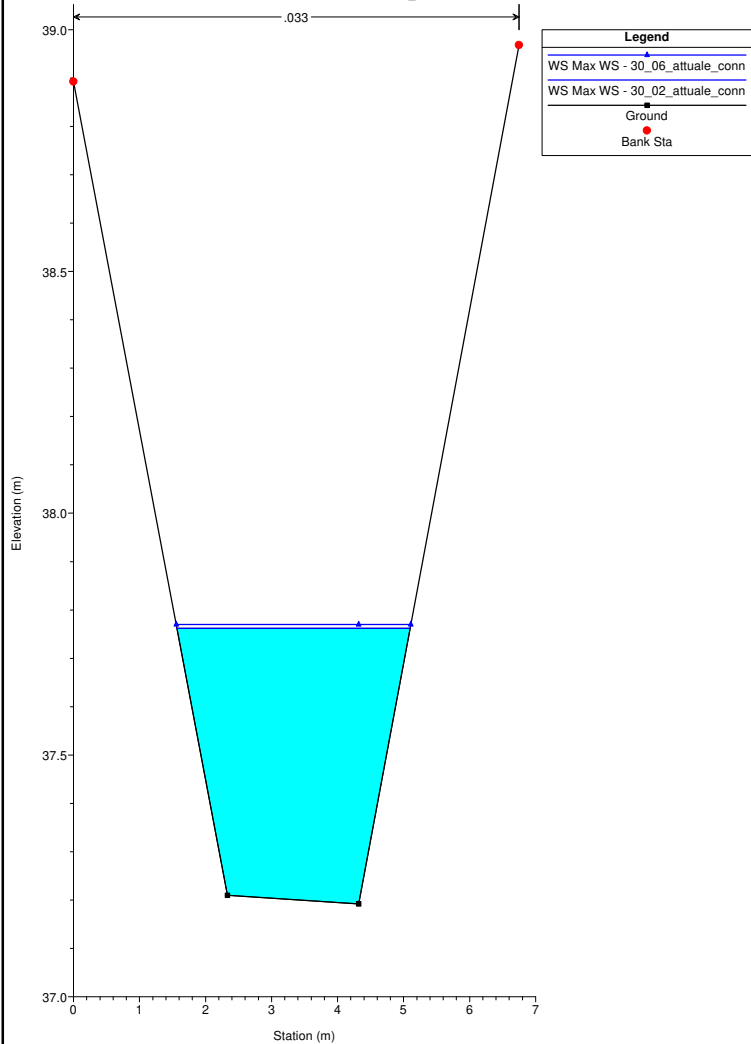
Interferenza_DEF_0523
RS = 43.2 BR



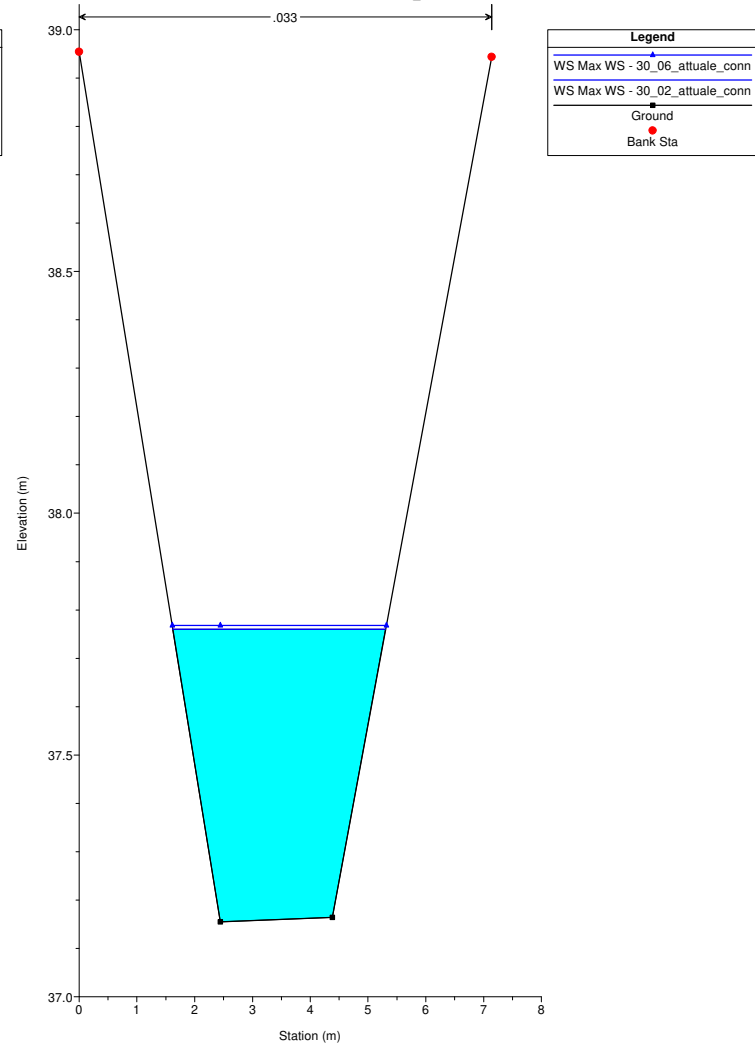
Interferenza_DEF_0523
RS = 43.2 BR



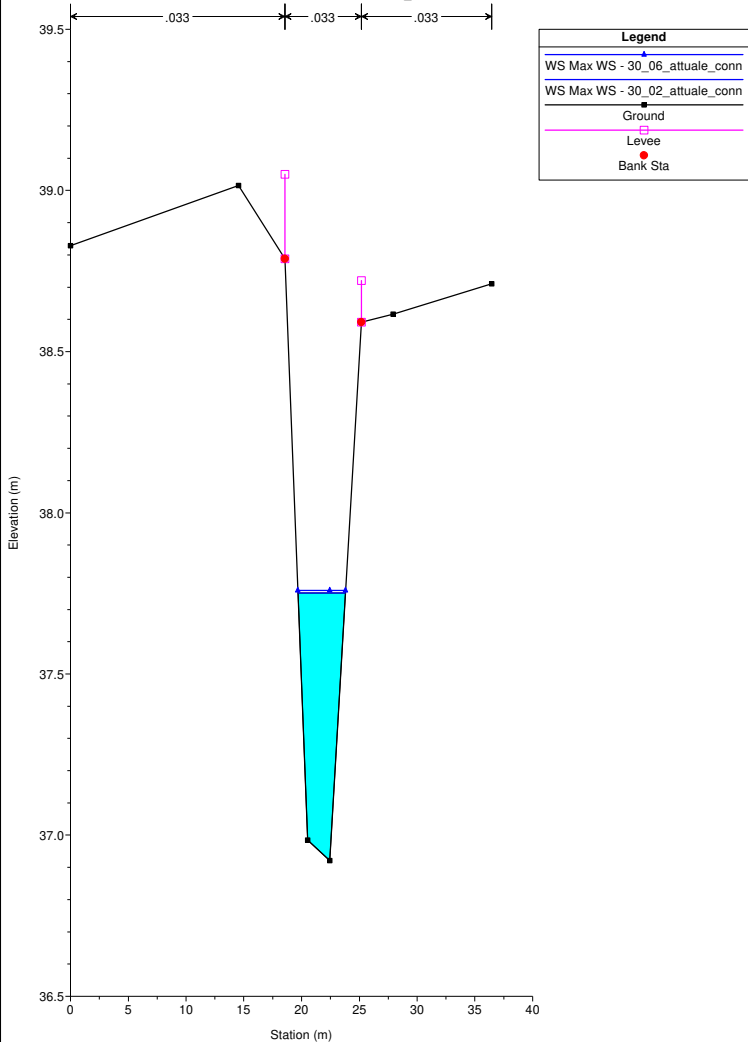
Interferenza_DEF_0523
RS = 43.1 LUM_0043A



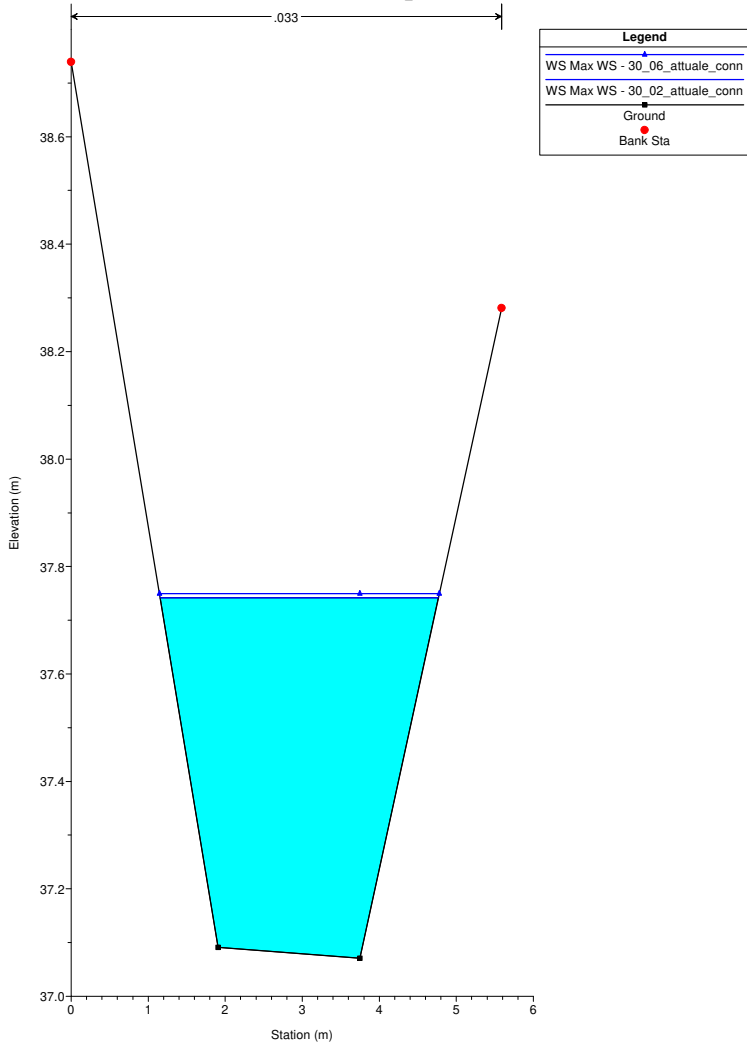
Interferenza_DEF_0523
RS = 42 LUM_0042



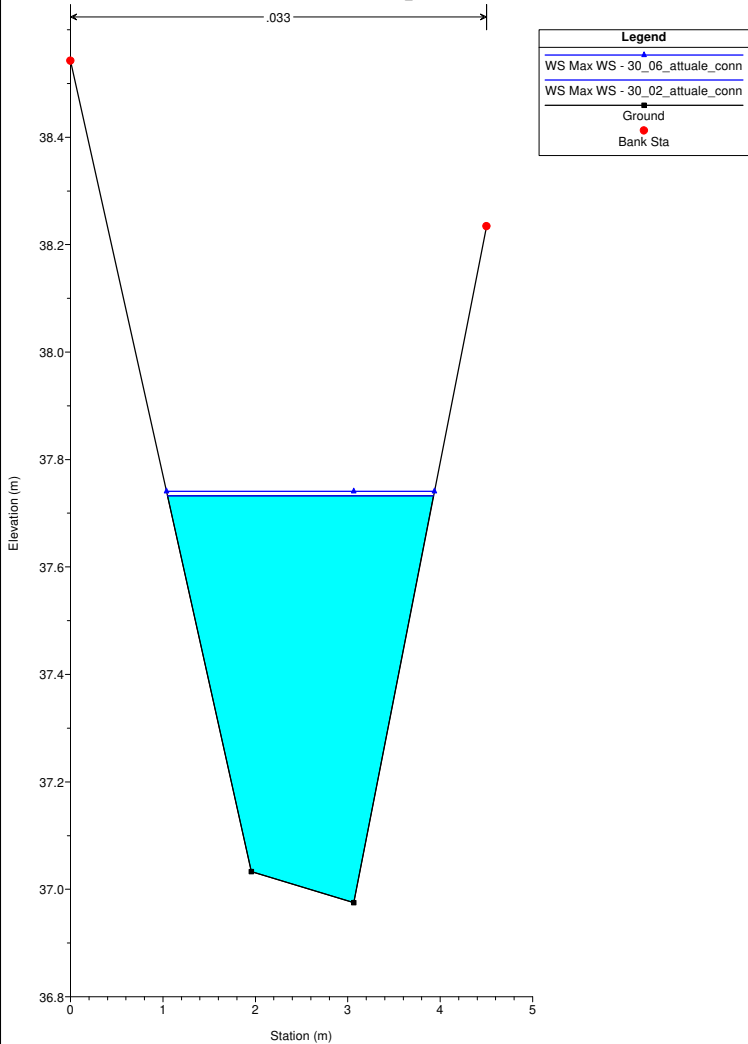
Interferenza_DEF_0523
RS = 41 LUM_0041



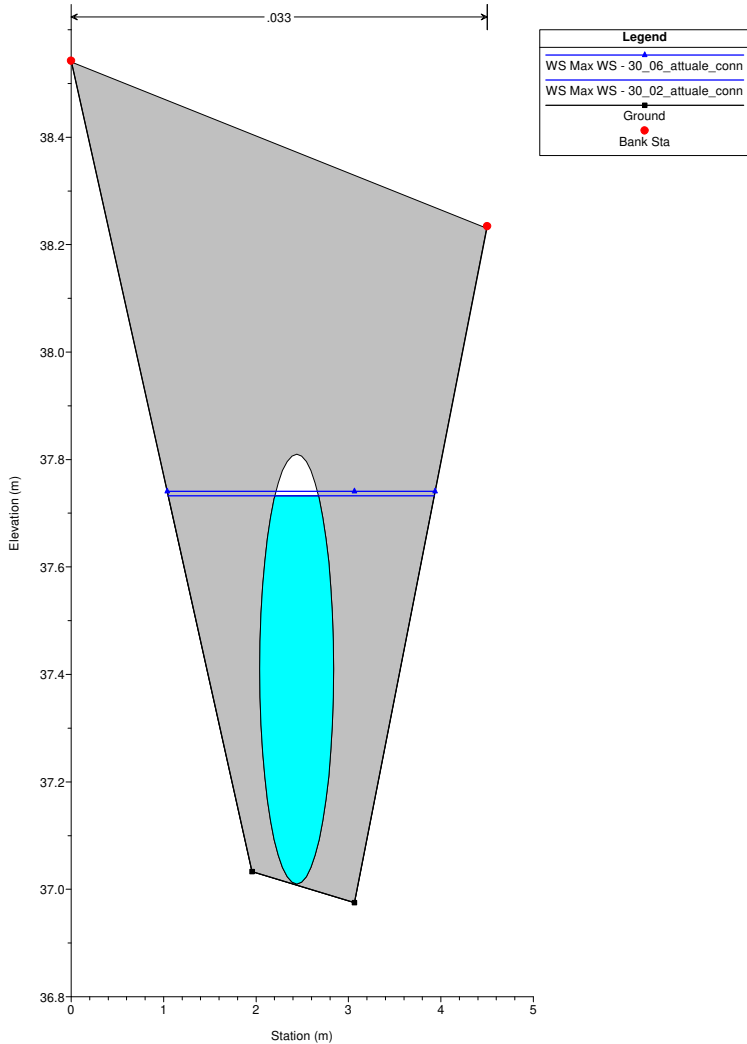
Interferenza_DEF_0523
RS = 40 LUM_0040



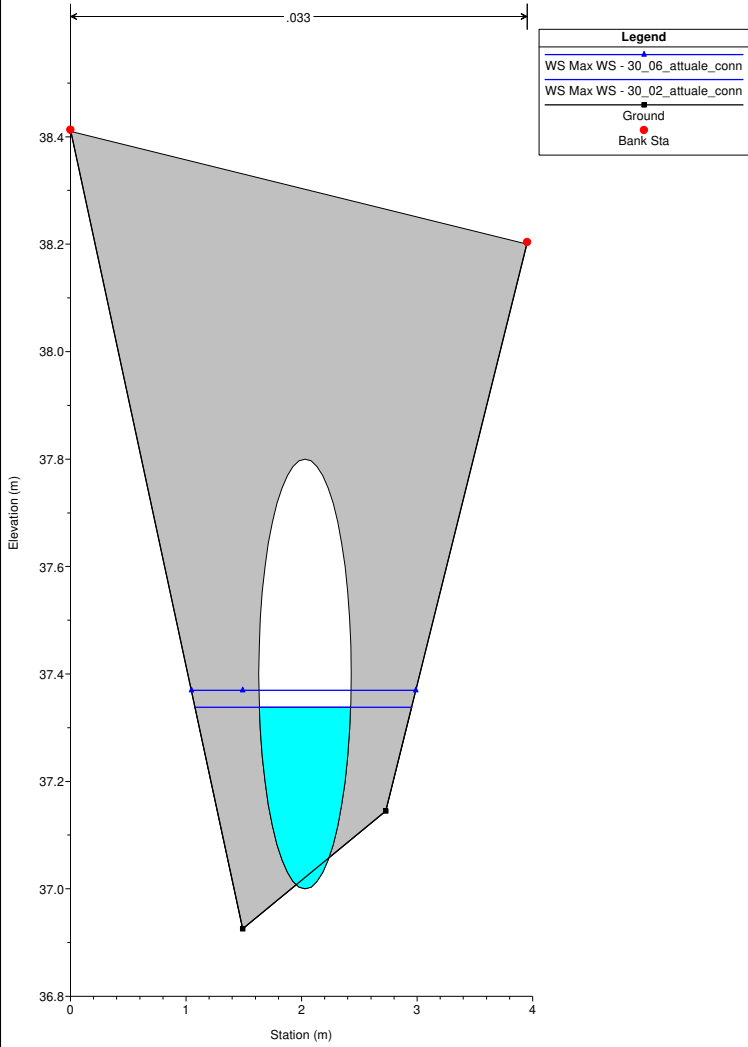
Interferenza_DEF_0523
RS = 37.3 LUM_0037C



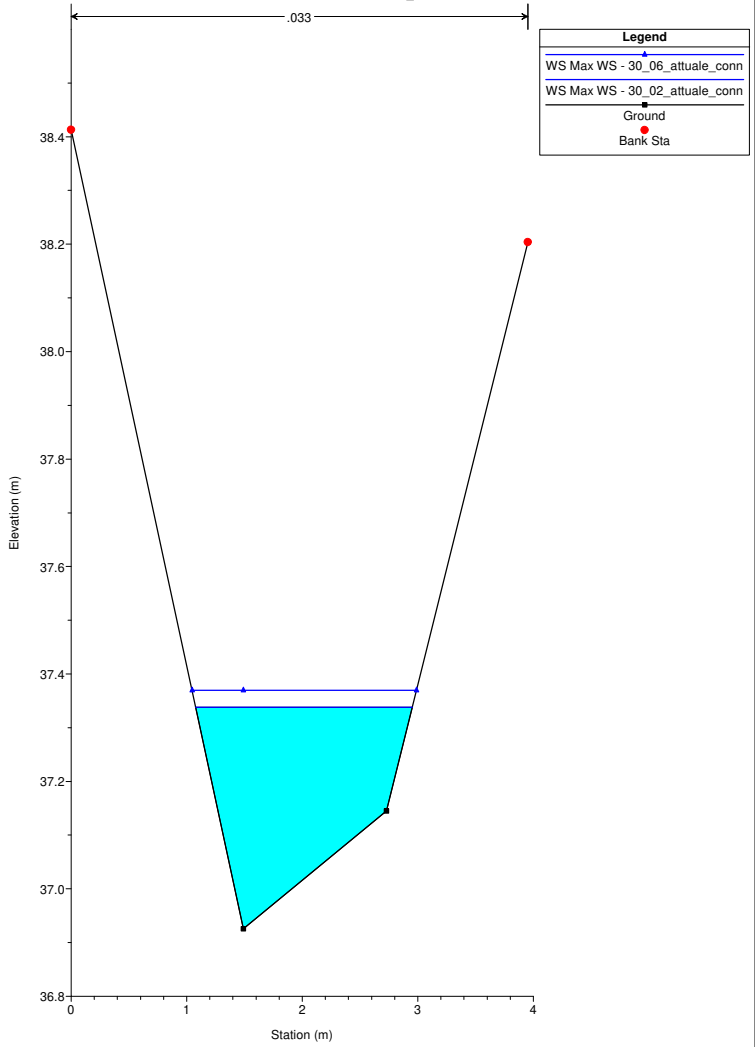
Interferenza_DEF_0523
RS = 37.2 Culv



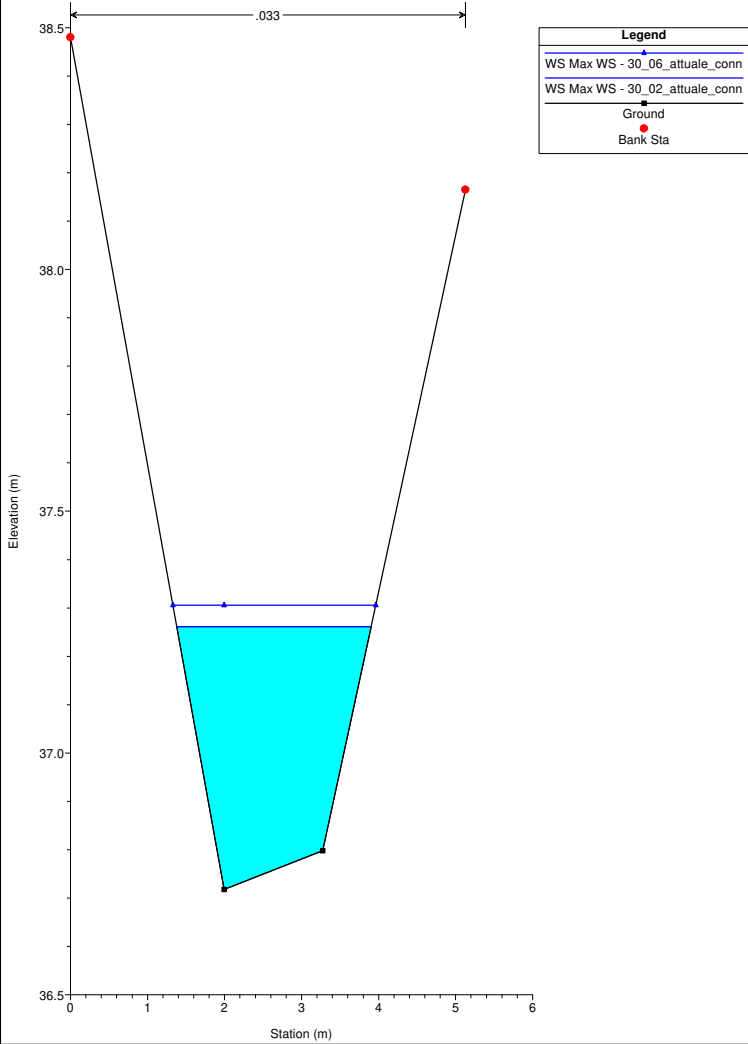
Interferenza_DEF_0523
RS = 37.2 Culv



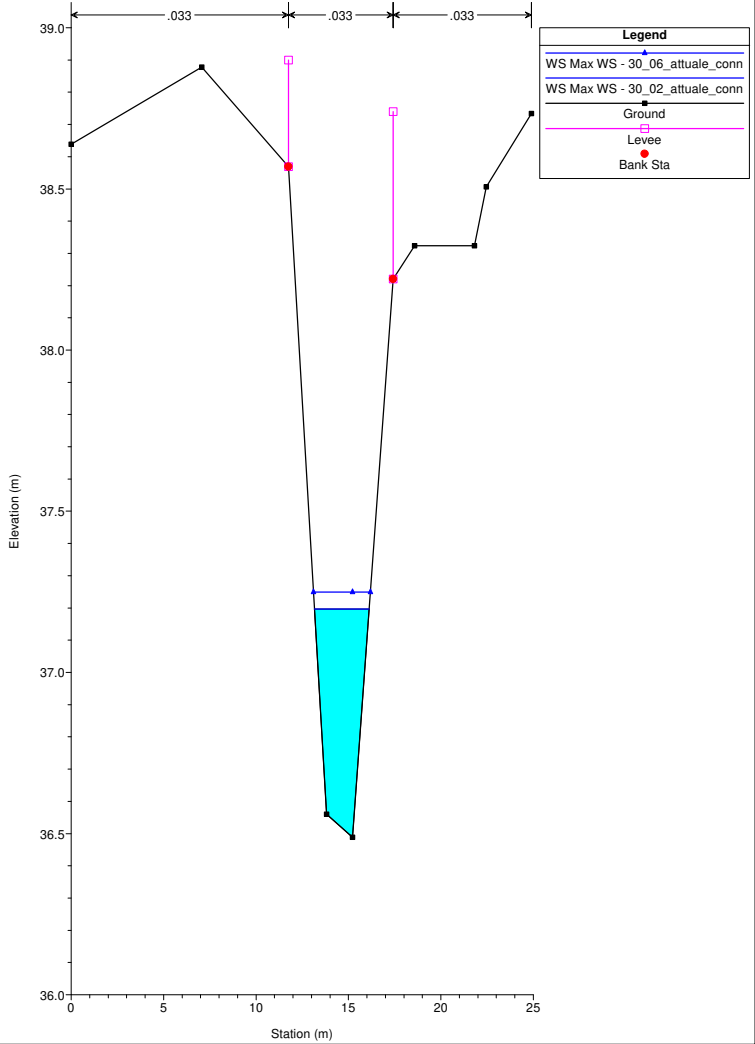
Interferenza_DEF_0523
RS = 37.1 LUM_0037A



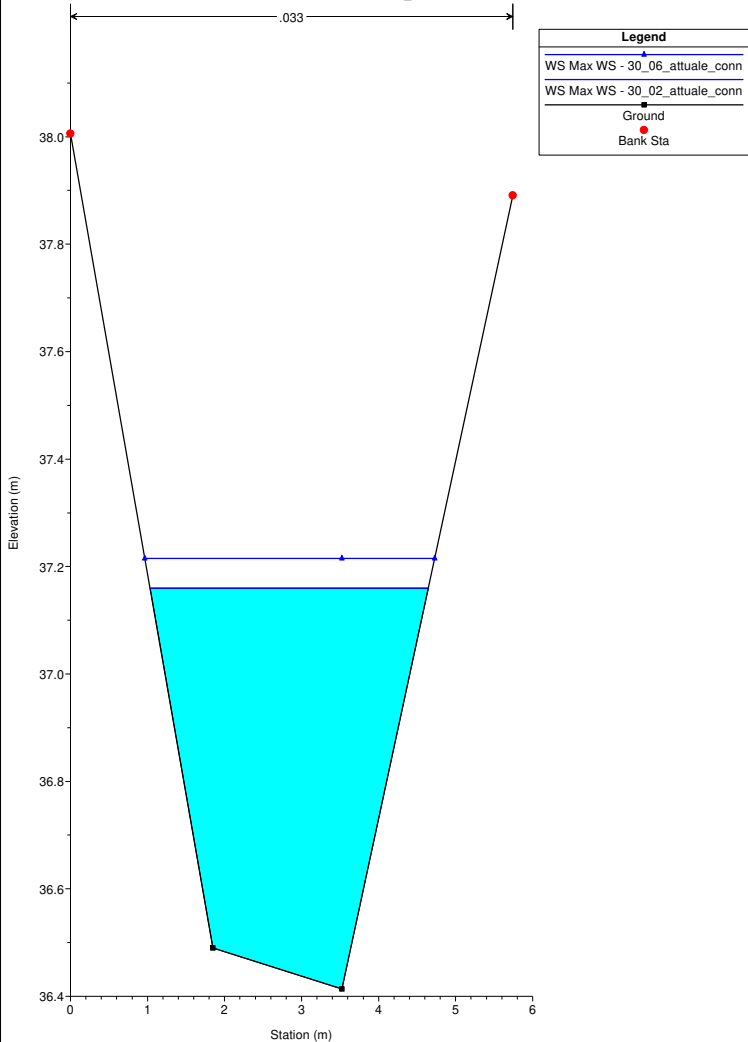
Interferenza_DEF_0523
RS = 36 LUM_0036



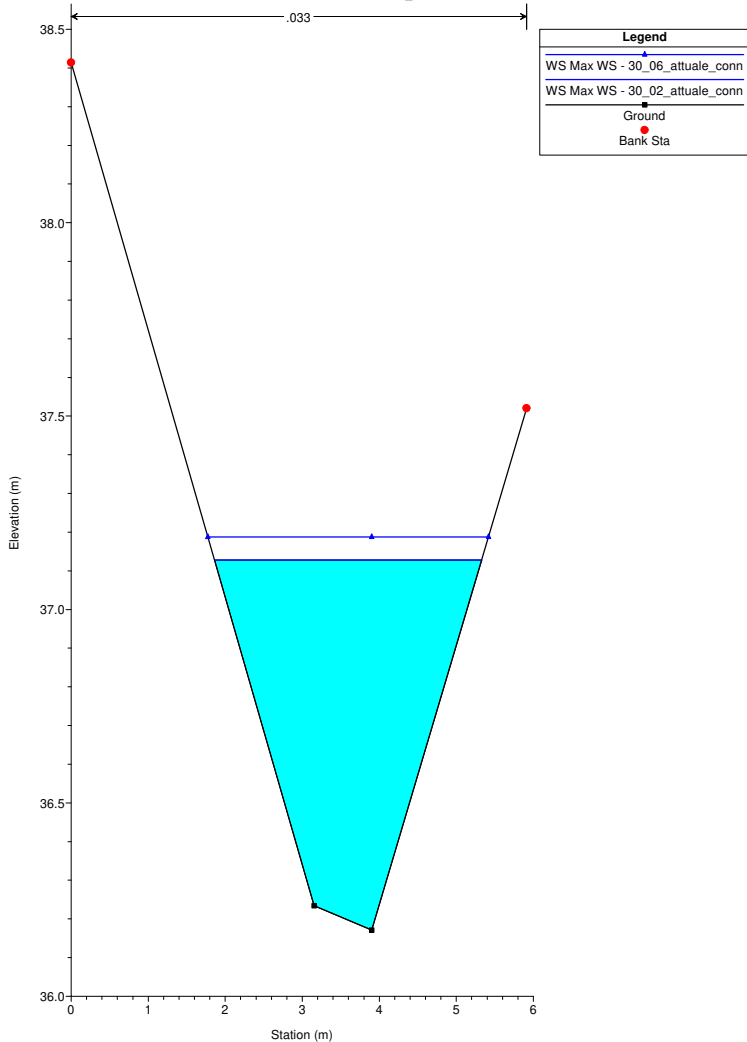
Interferenza_DEF_0523
RS = 35 LUM_0035



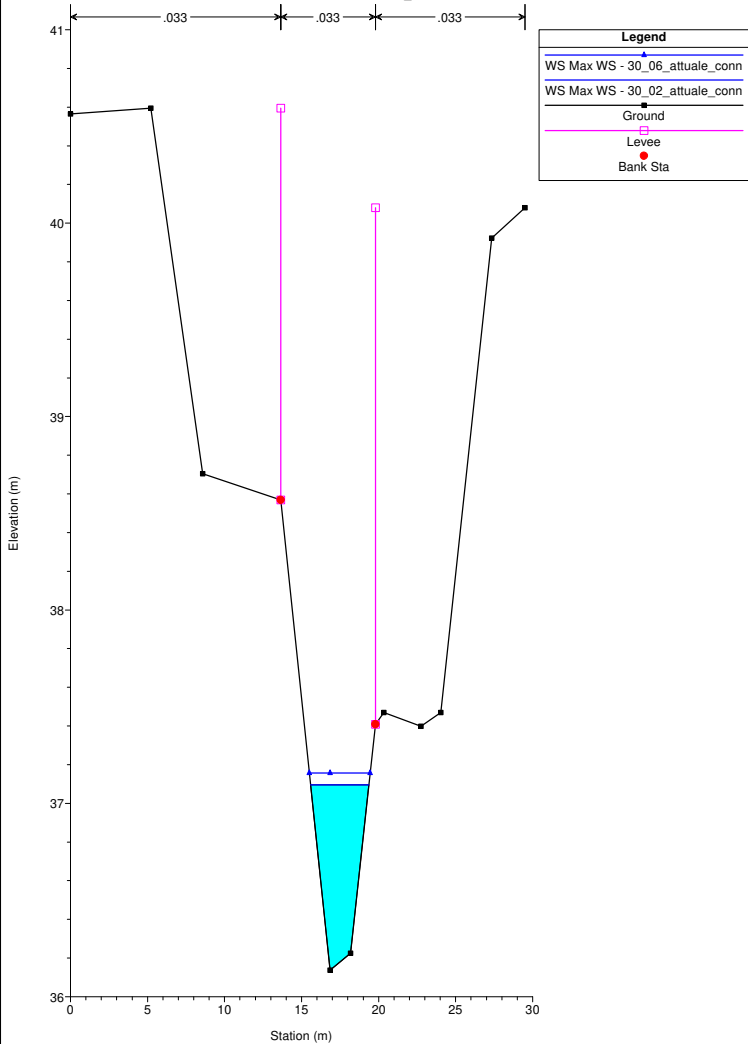
Interferenza_DEF_0523
RS = 34 LUM_0034



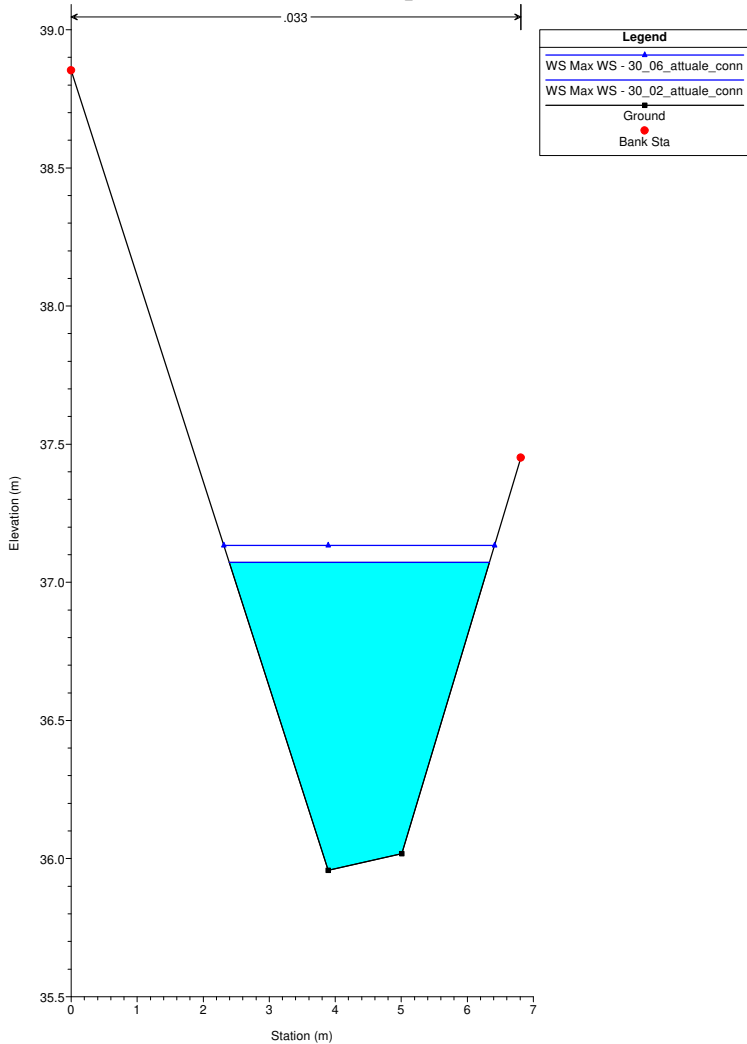
Interferenza_DEF_0523
RS = 33 LUM_0033



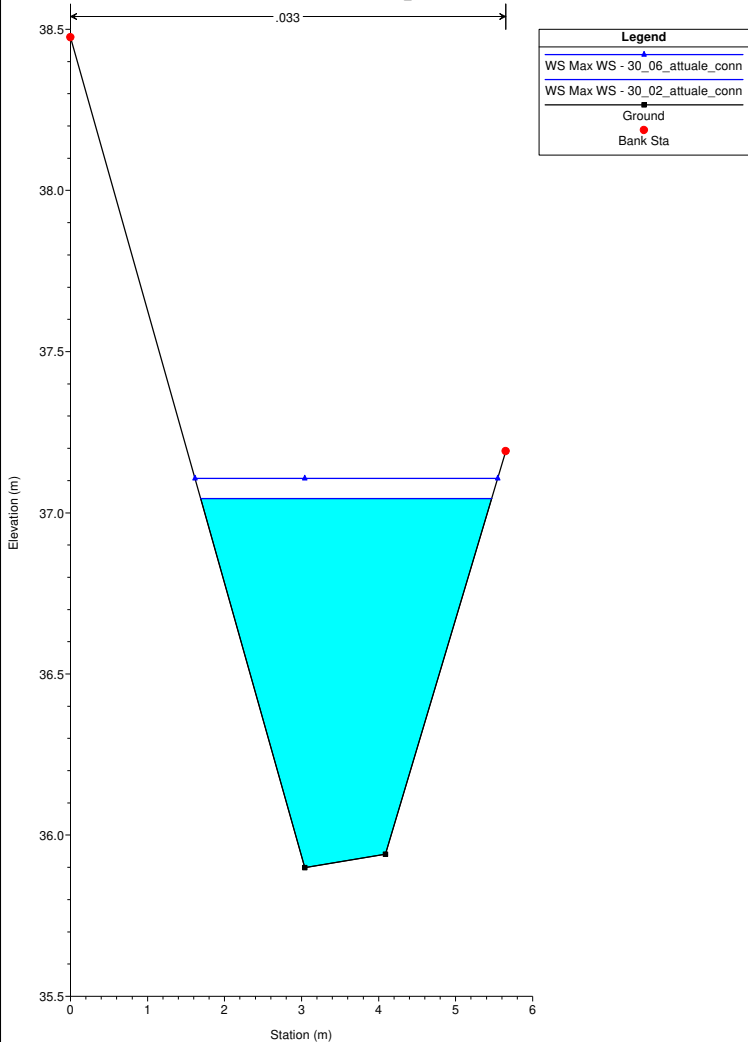
Interferenza_DEF_0523
RS = 32 LUM_0032



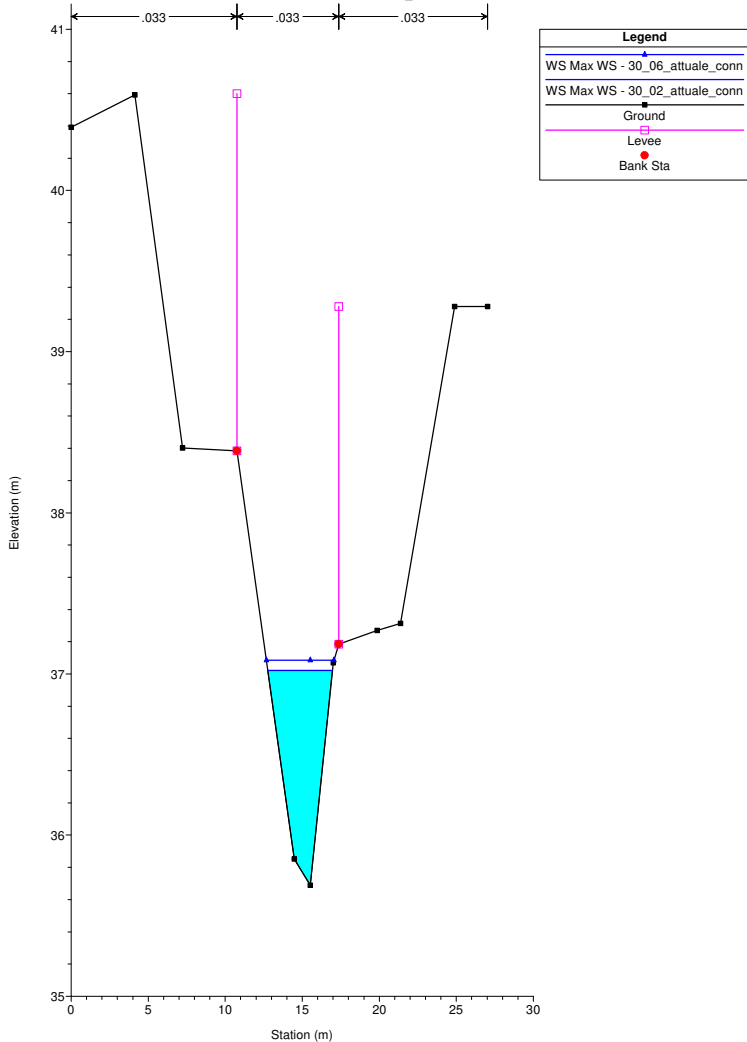
Interferenza_DEF_0523
RS = 31 LUM_0031



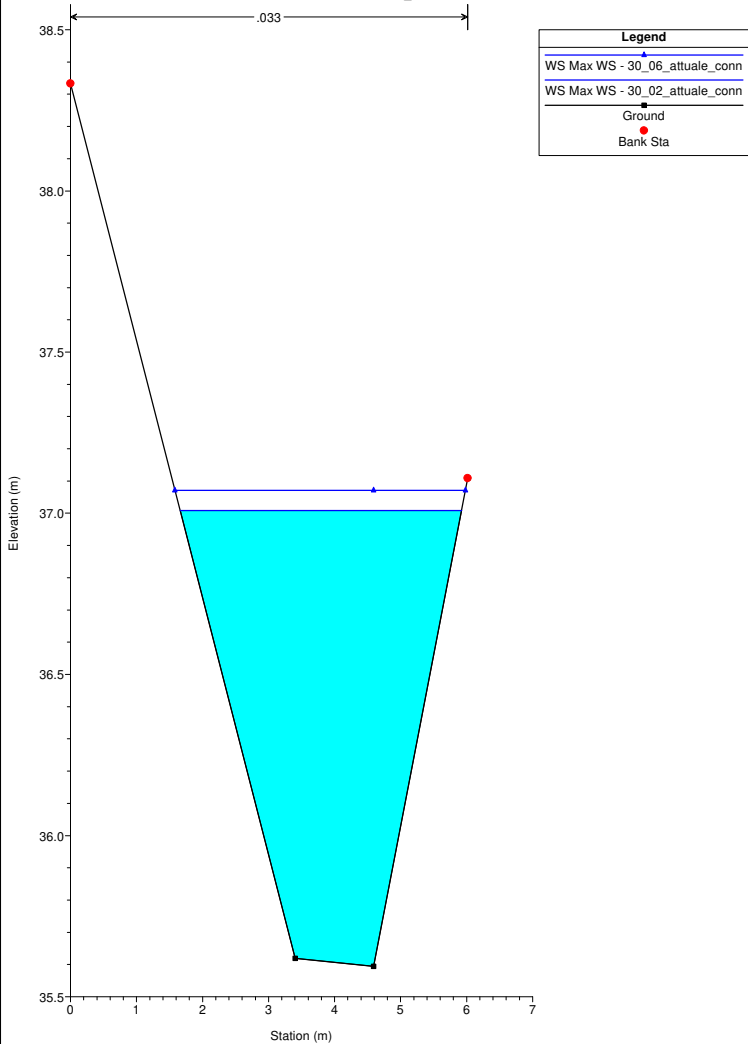
Interferenza_DEF_0523
RS = 30 LUM_0030



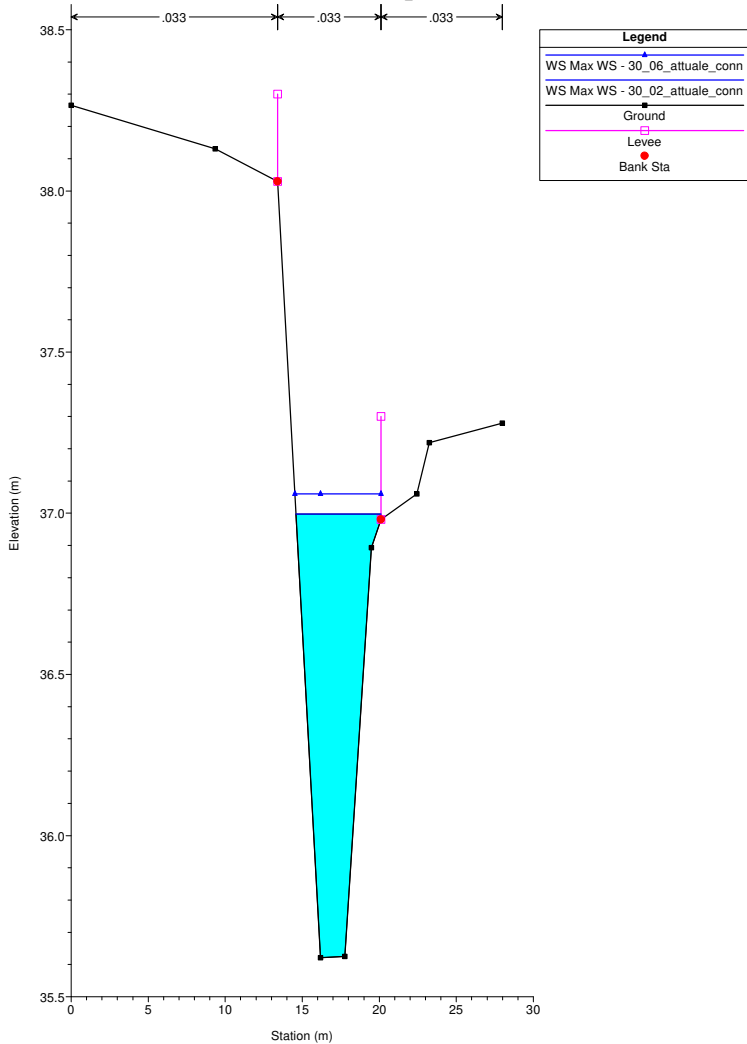
Interferenza_DEF_0523
RS = 29 LUM_0029



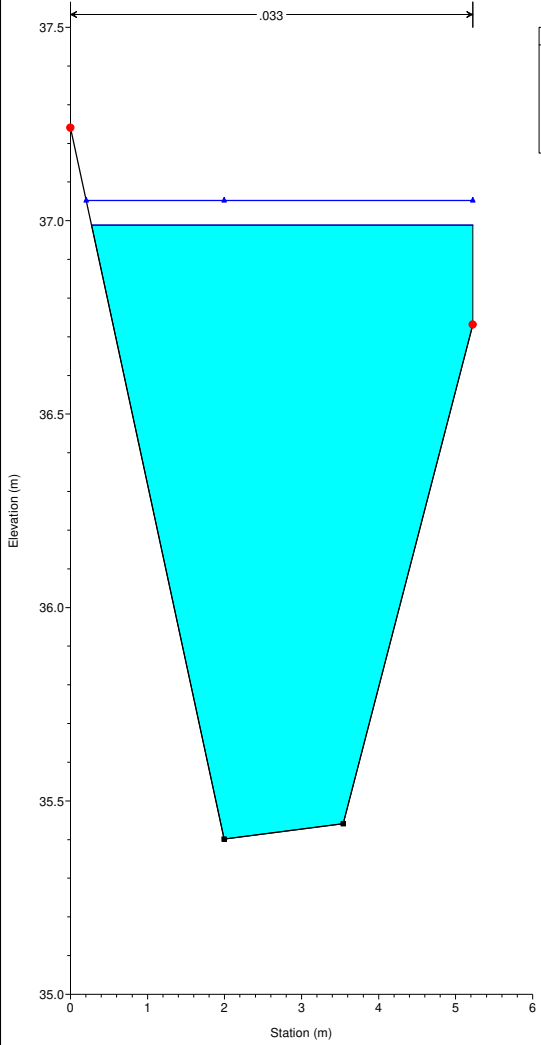
Interferenza_DEF_0523
RS = 28 LUM_0028



Interferenza_DEF_0523
RS = 27 LUM_0027



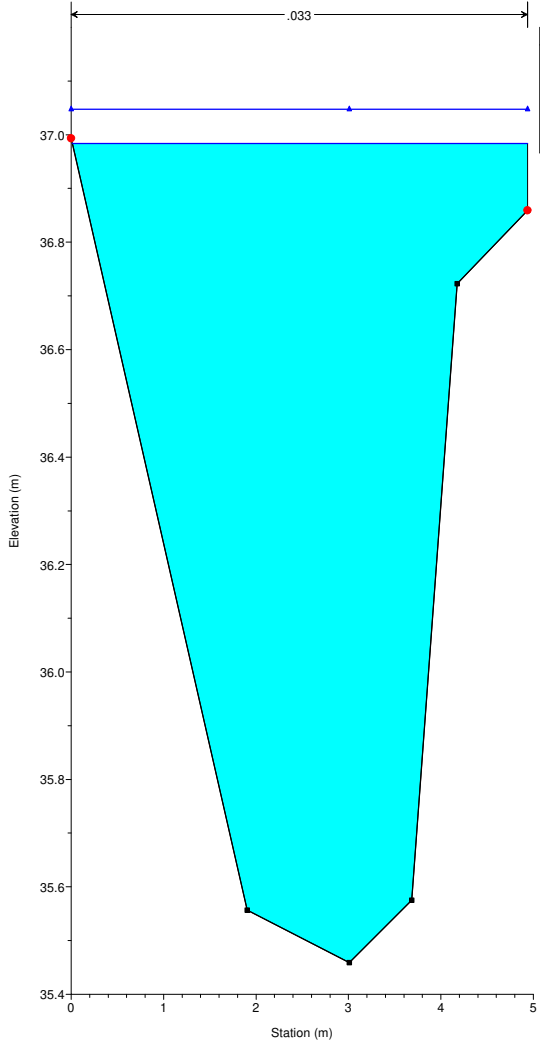
Interferenza_DEF_0523
RS = 26 LUM_0026



Legend

- WS Max WS - 30_06_attuale_conn
- WS Max WS - 30_02_attuale_conn
- Ground
- Bank Sta

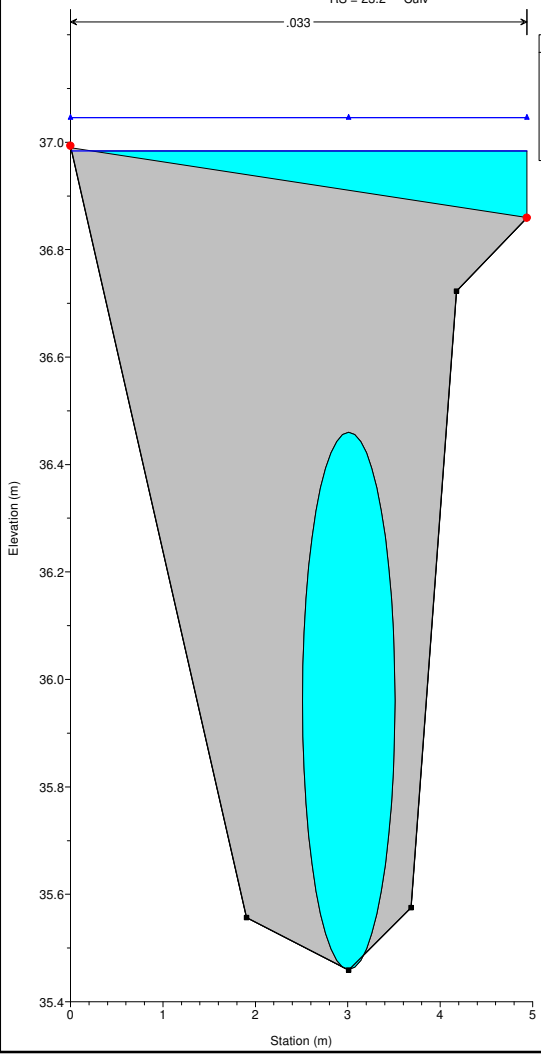
Interferenza_DEF_0523
RS = 23.3 LUM_0023C



Legend

- WS Max WS - 30_06_attuale_conn
- WS Max WS - 30_02_attuale_conn
- Ground
- Bank Sta

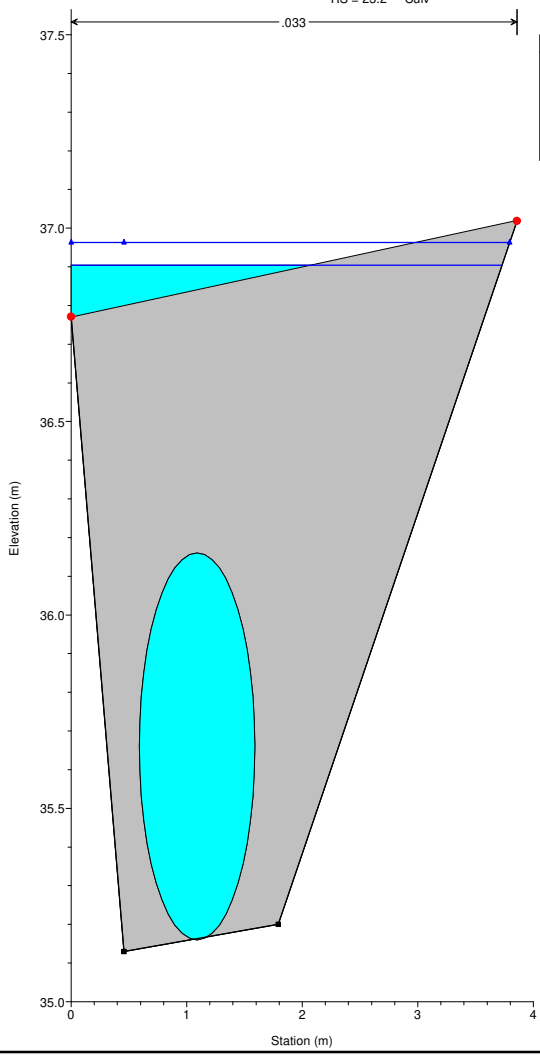
Interferenza_DEF_0523
RS = 23.2 Culv



Legend

- WS Max WS - 30_06_attuale_conn
- WS Max WS - 30_02_attuale_conn
- Ground
- Bank Sta

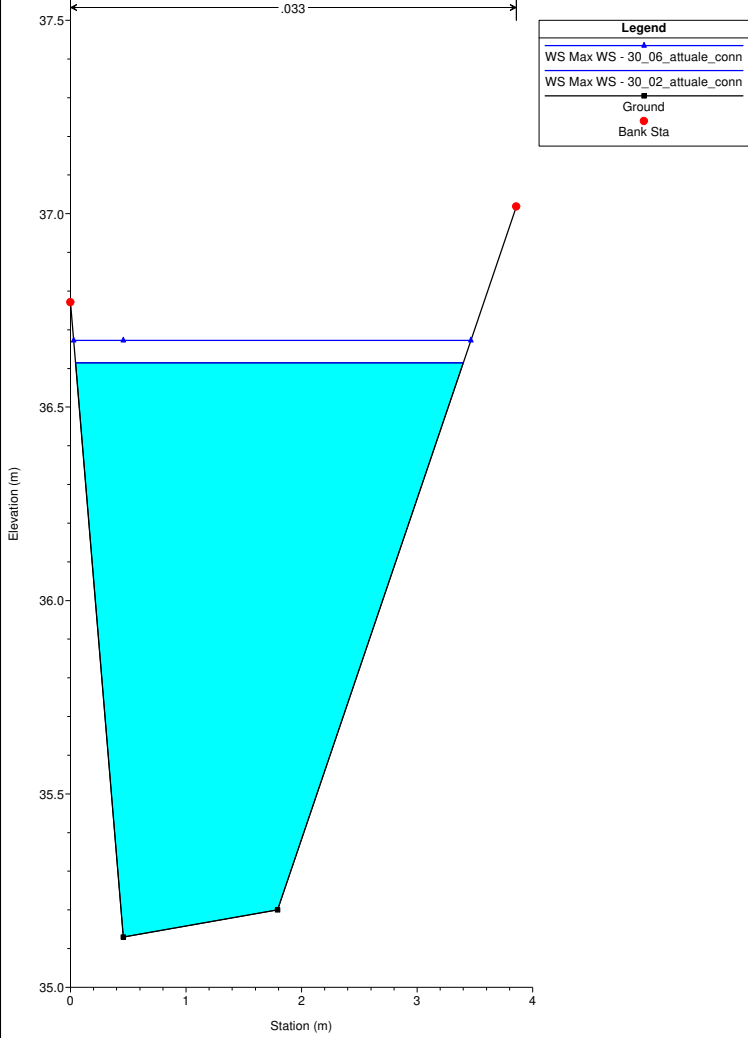
Interferenza_DEF_0523
RS = 23.2 Culv



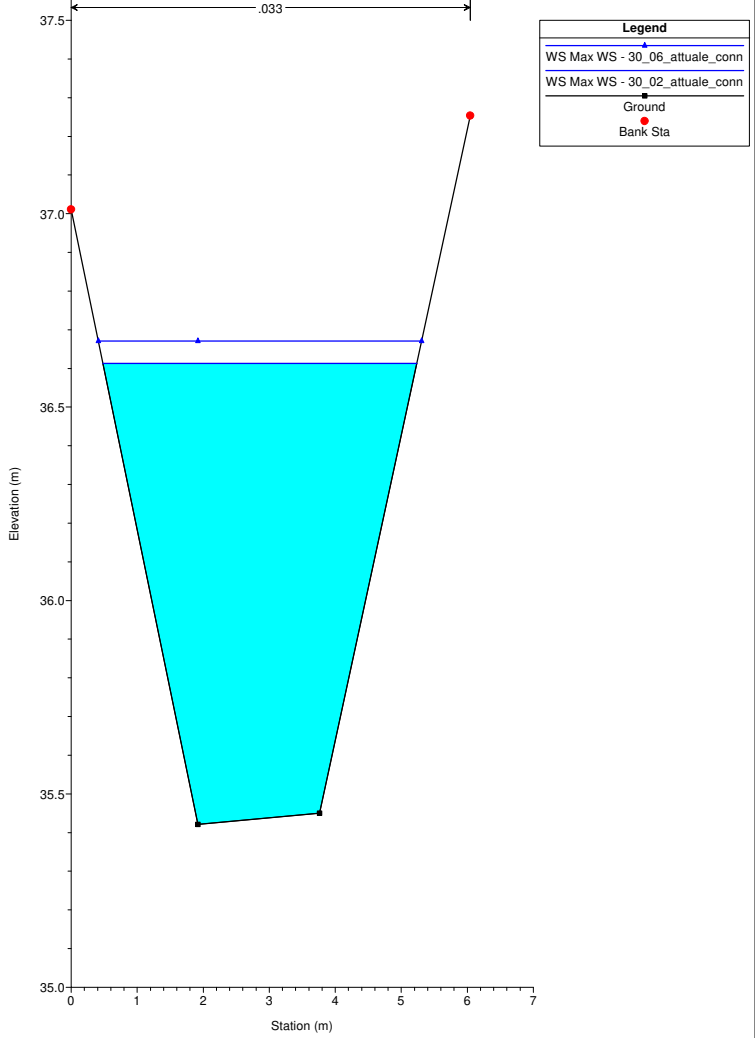
Legend

- WS Max WS - 30_06_attuale_conn
- WS Max WS - 30_02_attuale_conn
- Ground
- Bank Sta

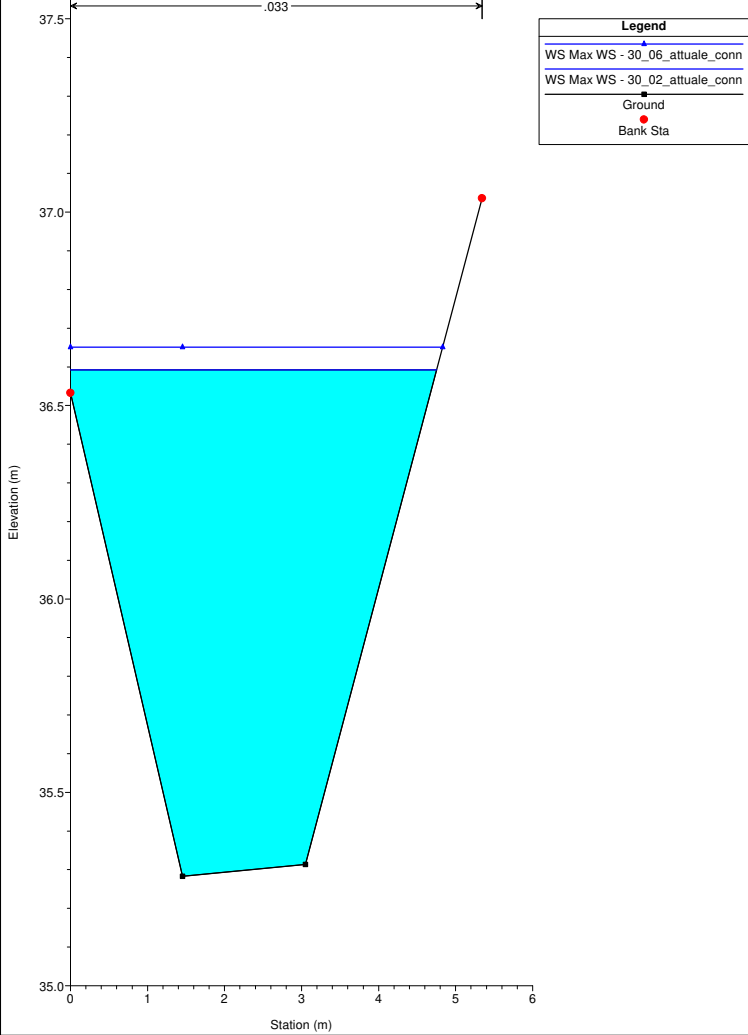
Interferenza_DEF_0523
RS = 23.1 LUM_0023A



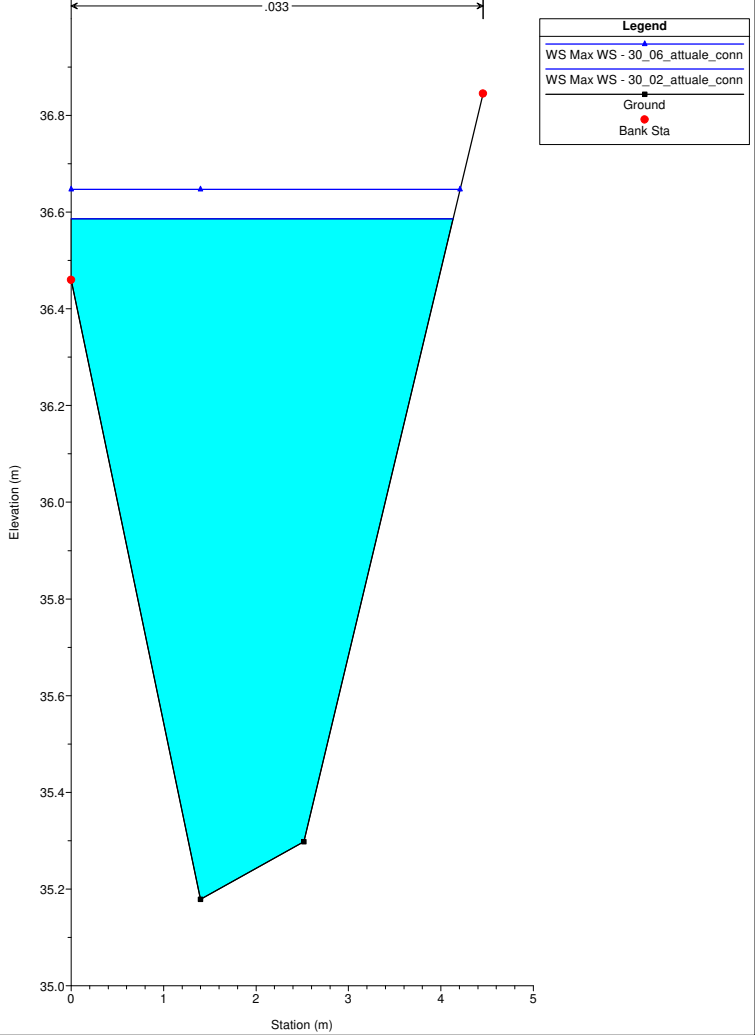
Interferenza_DEF_0523
RS = 22 LUM_0022



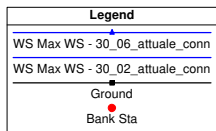
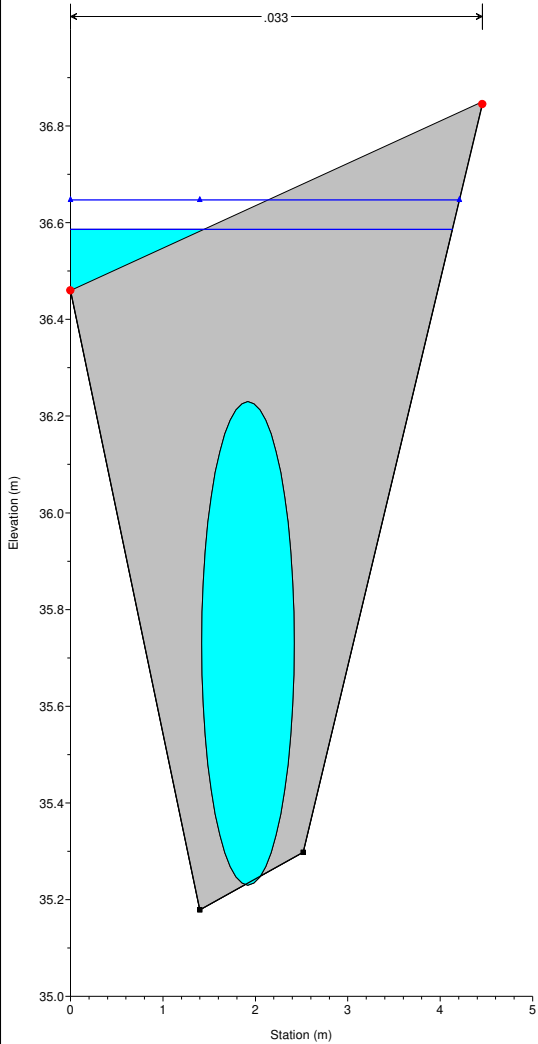
Interferenza_DEF_0523
RS = 21 LUM_0021



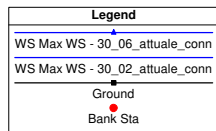
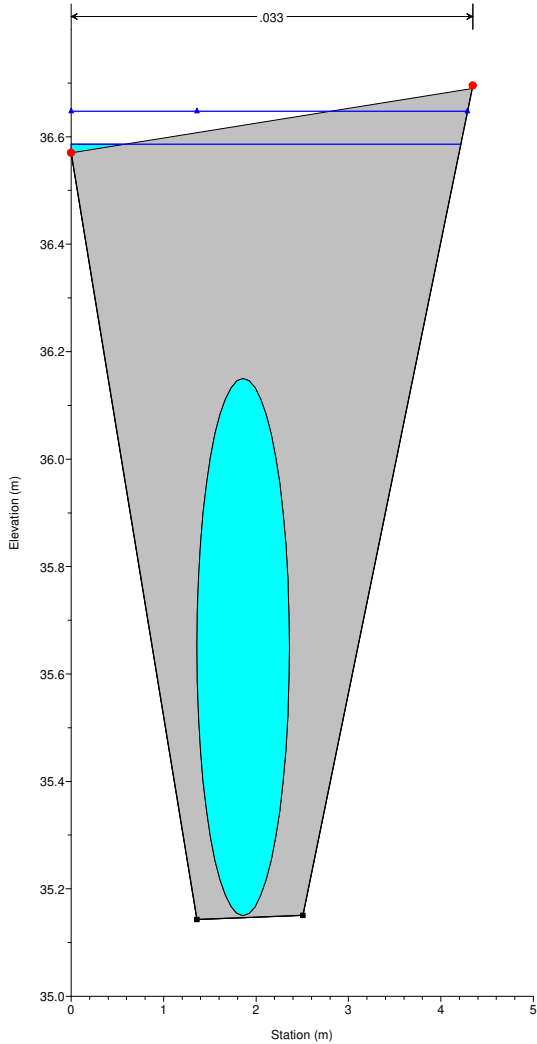
Interferenza_DEF_0523
RS = 18.3 LUM_0018C



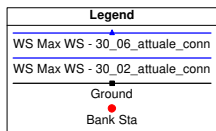
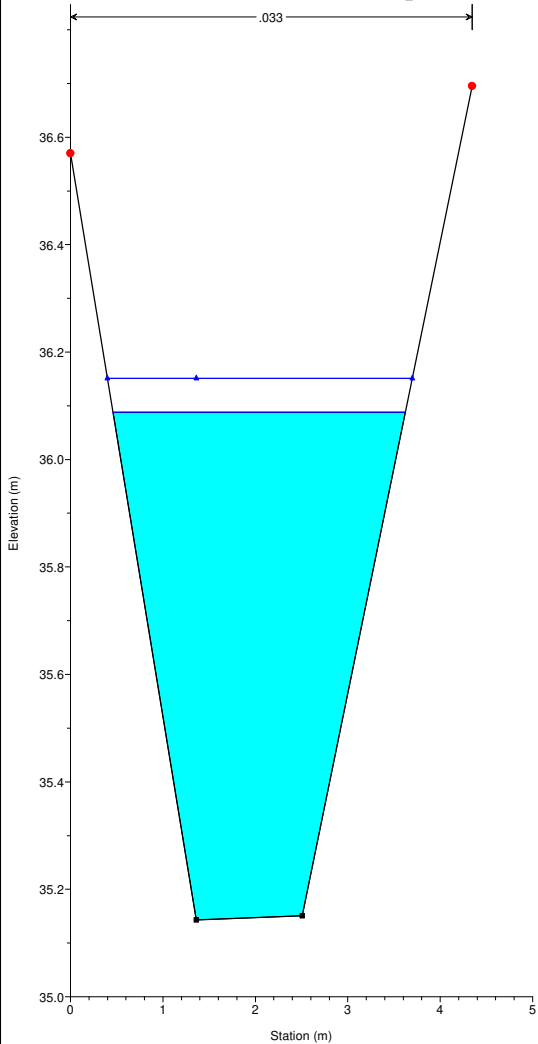
Interferenza_DEF_0523
RS = 18.2 Culv



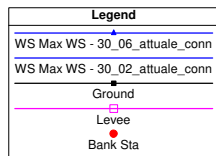
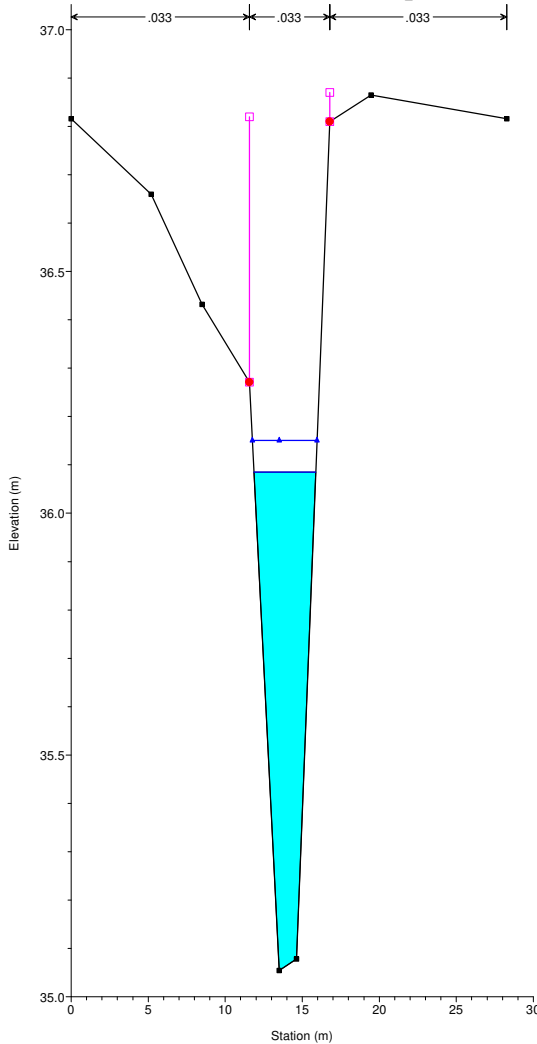
Interferenza_DEF_0523
RS = 18.2 Culv



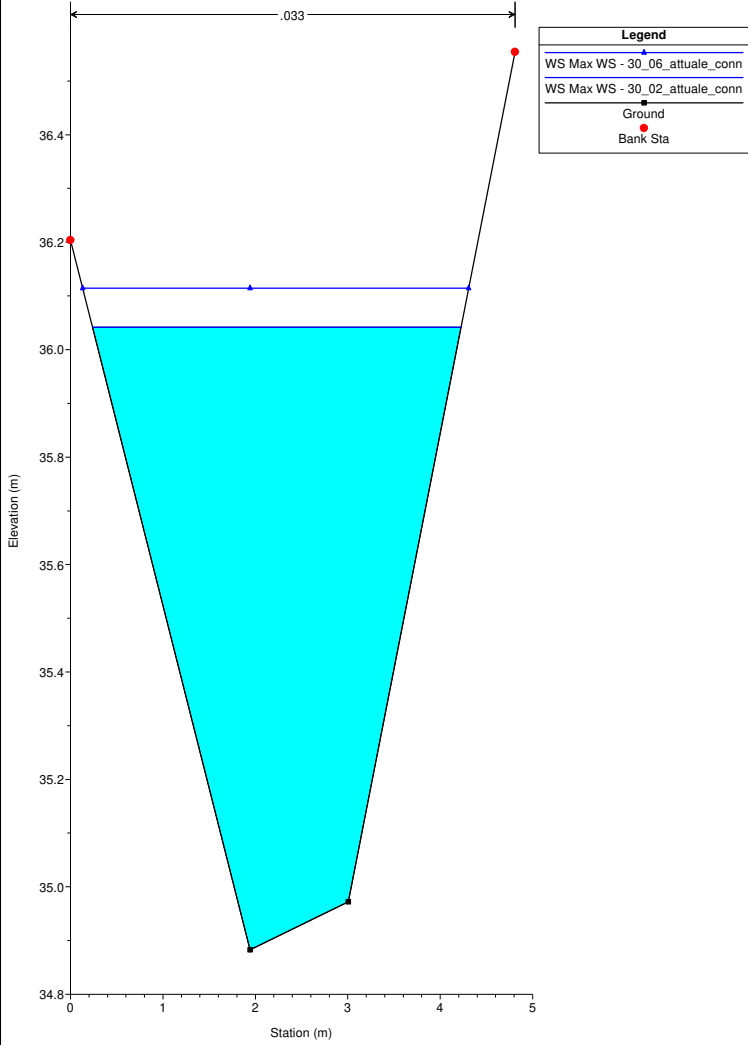
Interferenza_DEF_0523
RS = 18.1 LUM_0018A



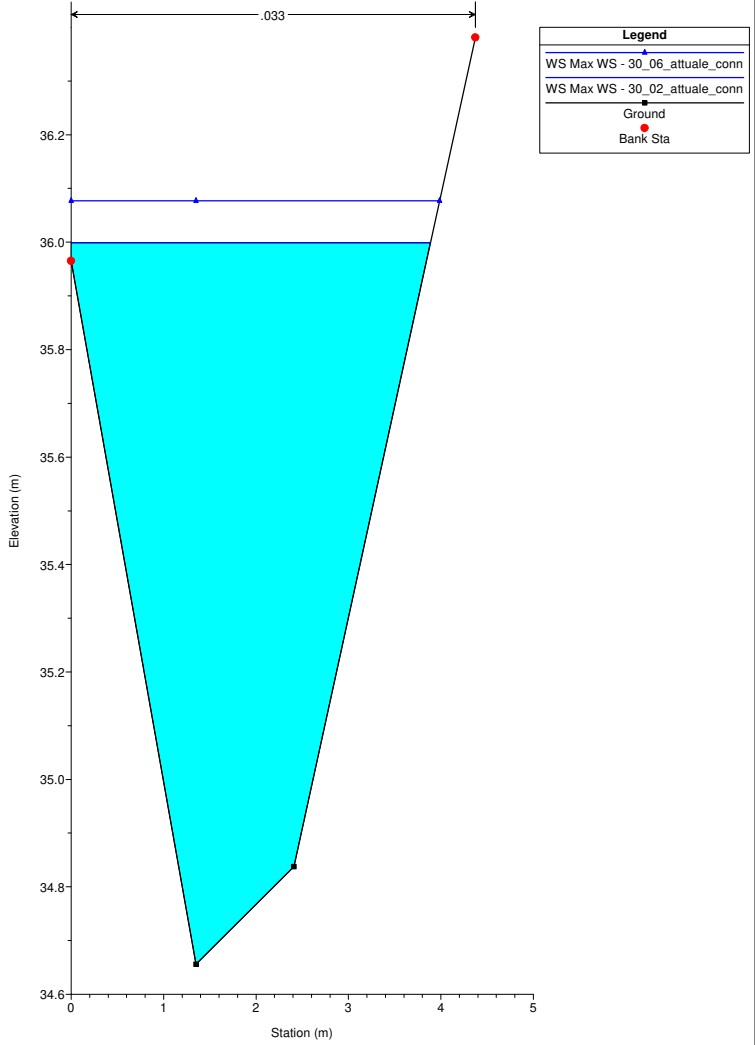
Interferenza_DEF_0523
RS = 17 LUM_0017



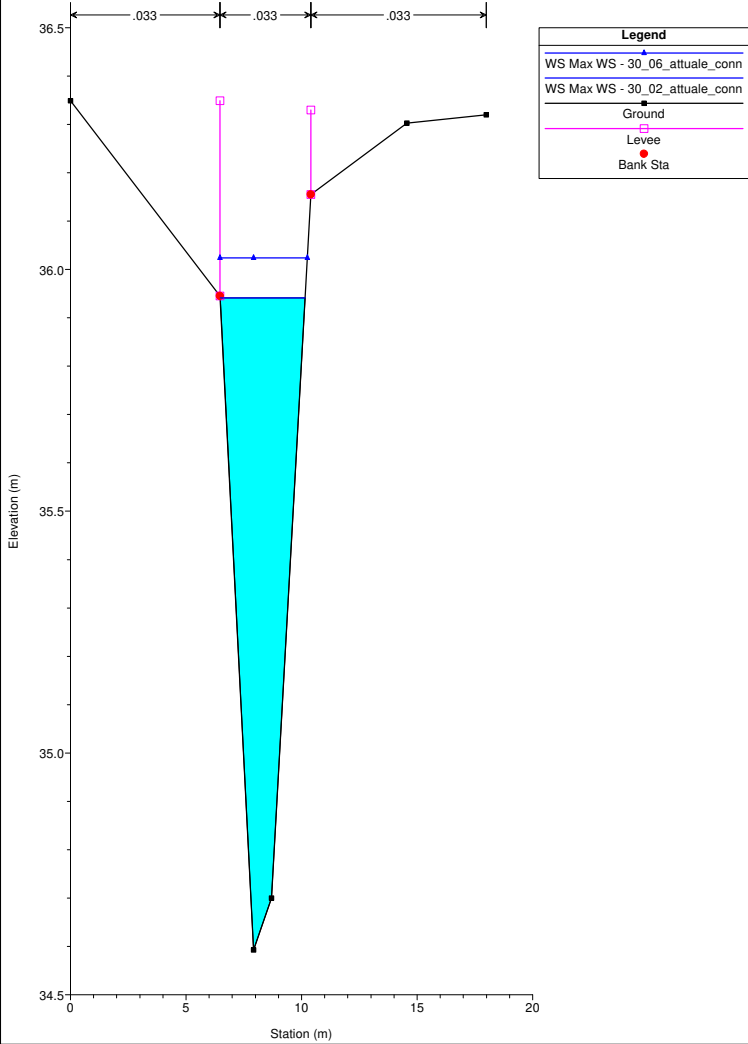
Interferenza_DEF_0523
RS = 16 LUM_0016



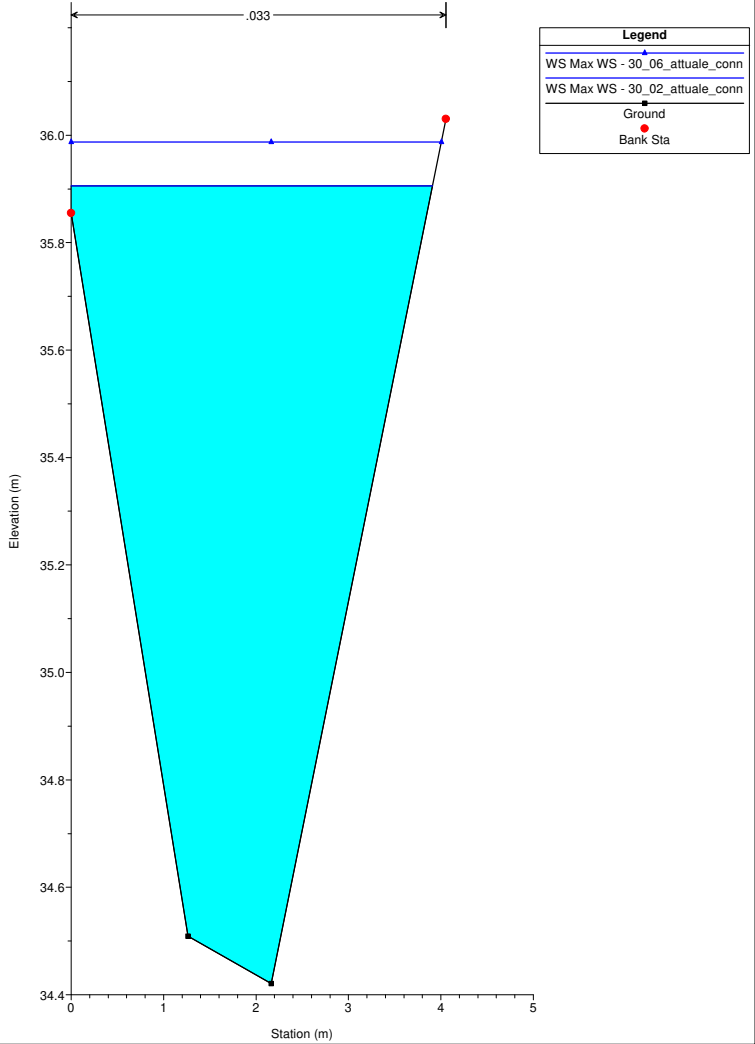
Interferenza_DEF_0523
RS = 15 LUM_0015



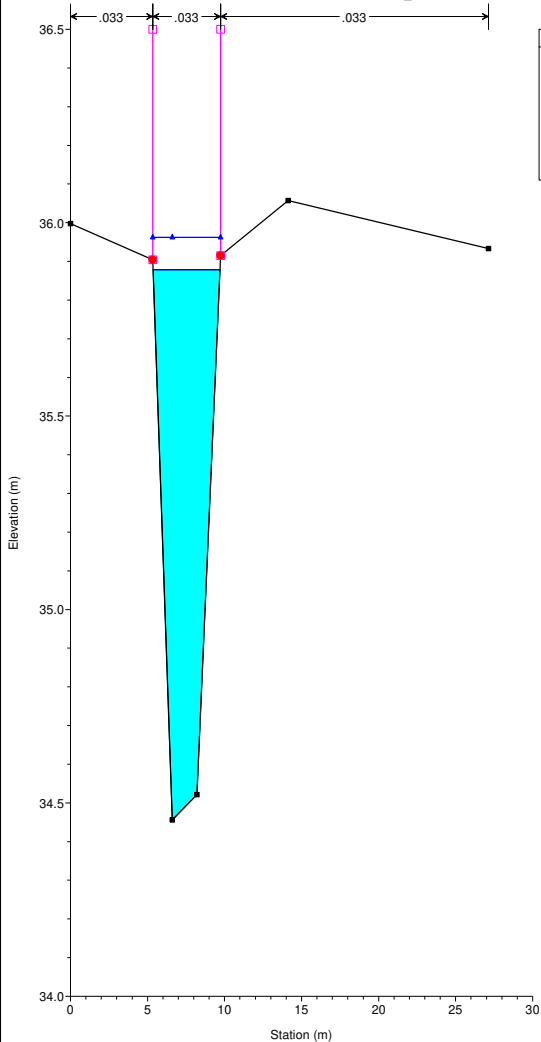
Interferenza_DEF_0523
RS = 14 LUM_0014



Interferenza_DEF_0523
RS = 13 LUM_0013

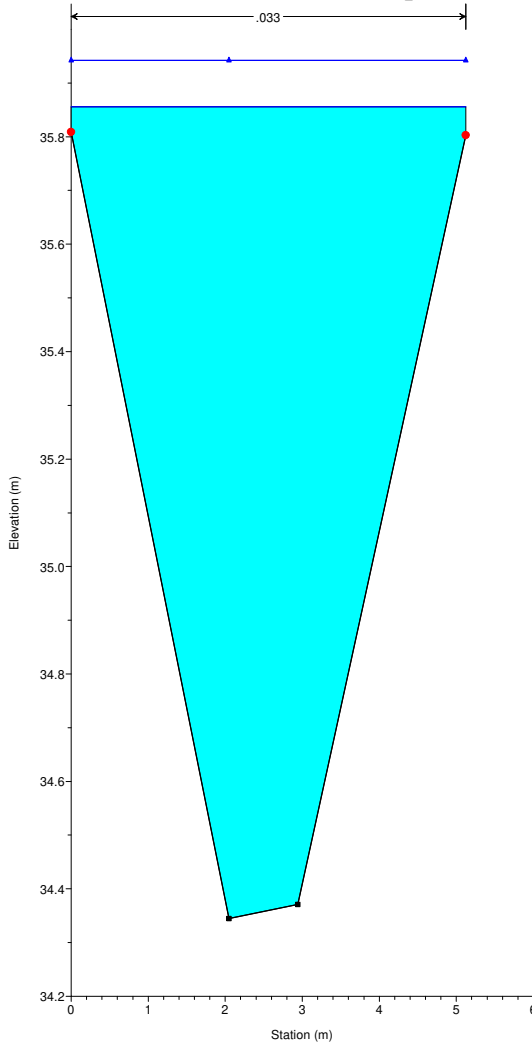


Interferenza_DEF_0523
RS = 12 LUM_0012



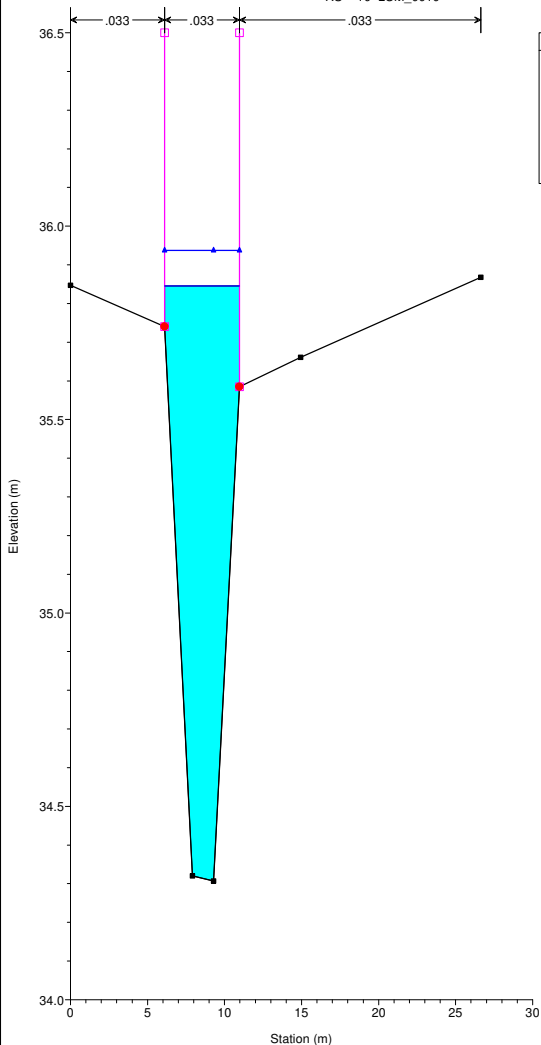
Legend	
WS Max WS - 30_06_attuale_conn	▲
WS Max WS - 30_02_attuale_conn	●
Ground	—
Levee	—
Bank Sta	●

Interferenza_DEF_0523
RS = 11 LUM_0011



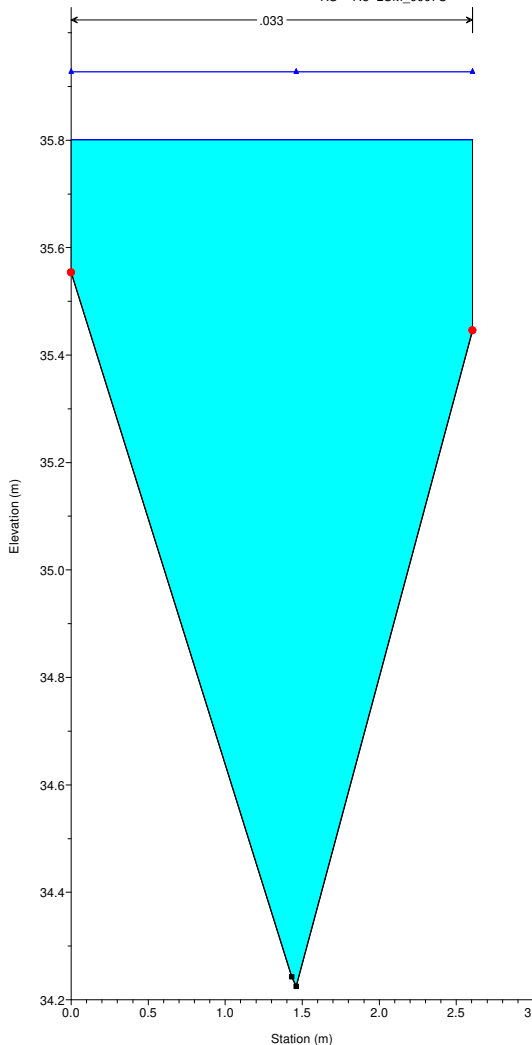
Legend	
WS Max WS - 30_06_attuale_conn	▲
WS Max WS - 30_02_attuale_conn	●
Ground	—
Bank Sta	●

Interferenza_DEF_0523
RS = 10 LUM_0010



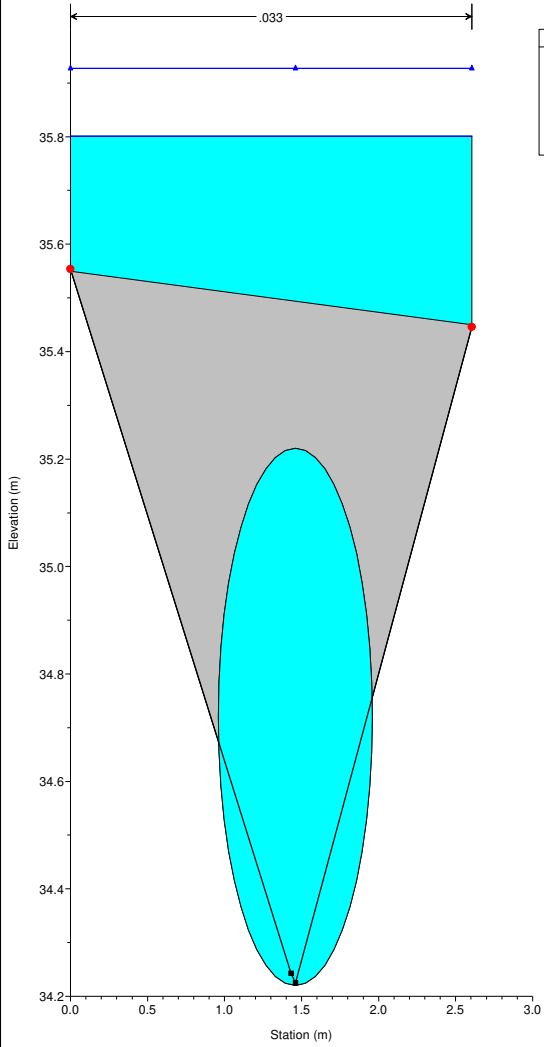
Legend	
WS Max WS - 30_06_attuale_conn	▲
WS Max WS - 30_02_attuale_conn	●
Ground	—
Levee	—
Bank Sta	●

Interferenza_DEF_0523
RS = 7.3 LUM_0007C

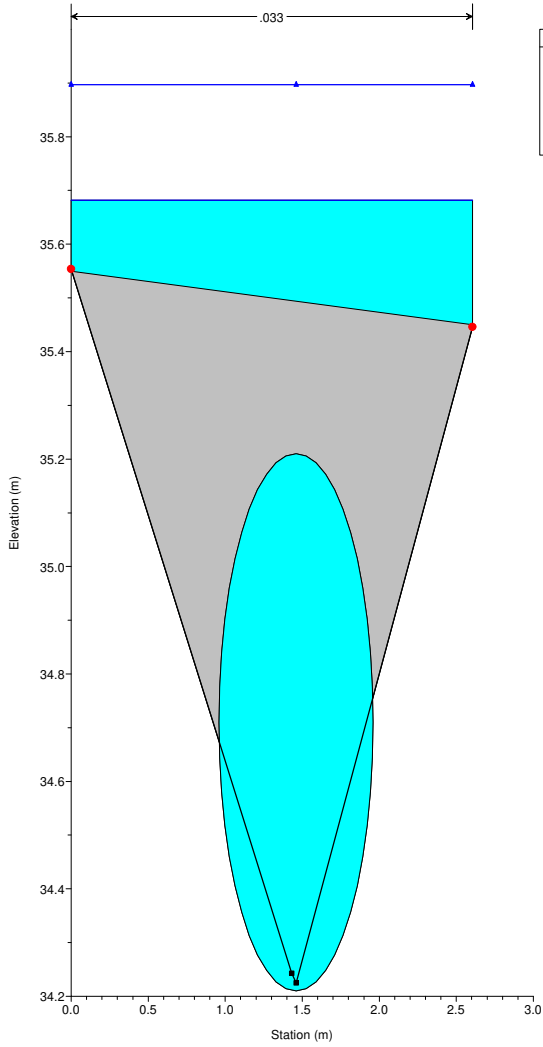


Legend	
WS Max WS - 30_06_attuale_conn	▲
WS Max WS - 30_02_attuale_conn	●
Ground	—
Bank Sta	●

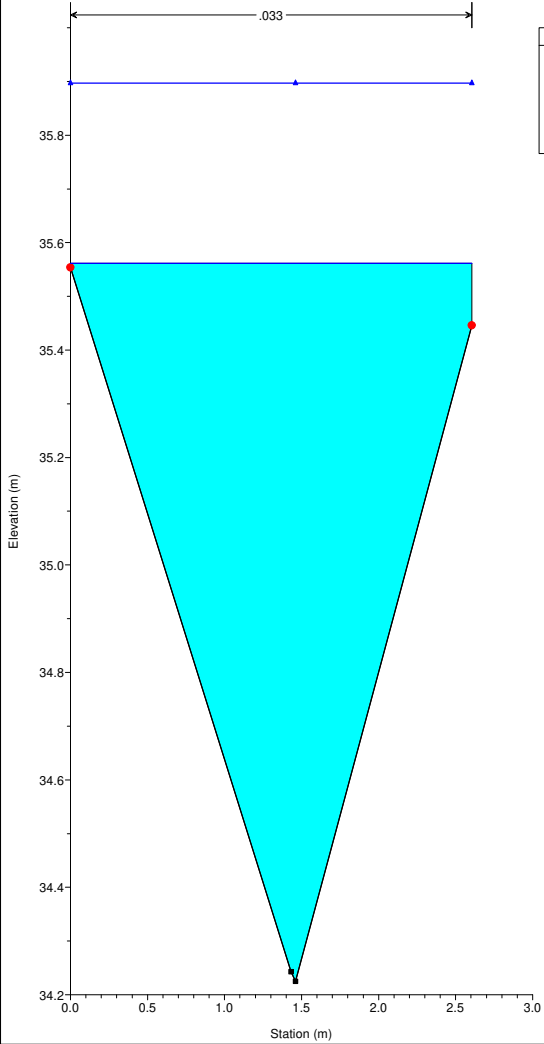
Interferenza_DEF_0523
RS = 7.2 Culv



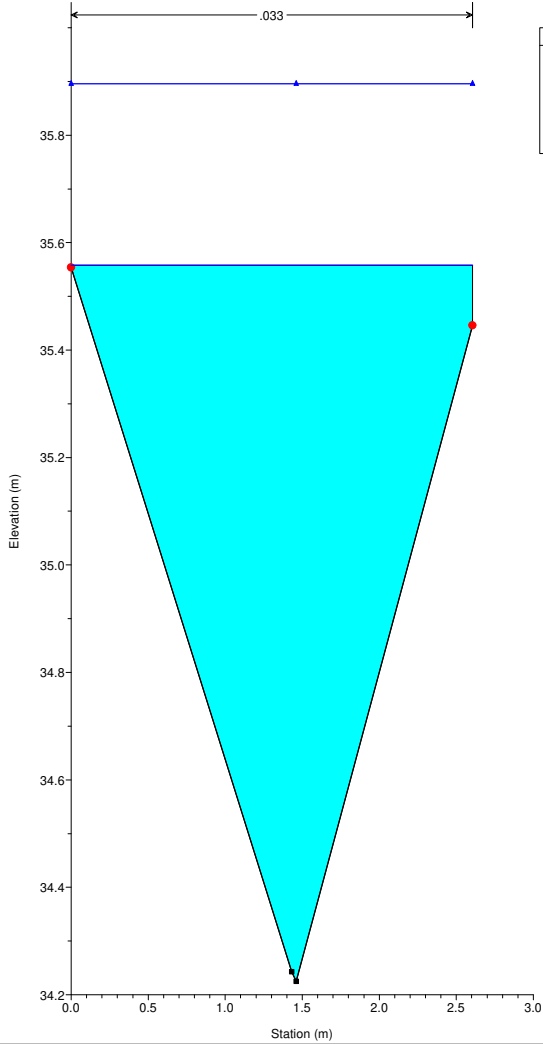
Interferenza_DEF_0523
RS = 7.2 Culv



Interferenza_DEF_0523
RS = 7.1



Interferenza_DEF_0523
RS = 7

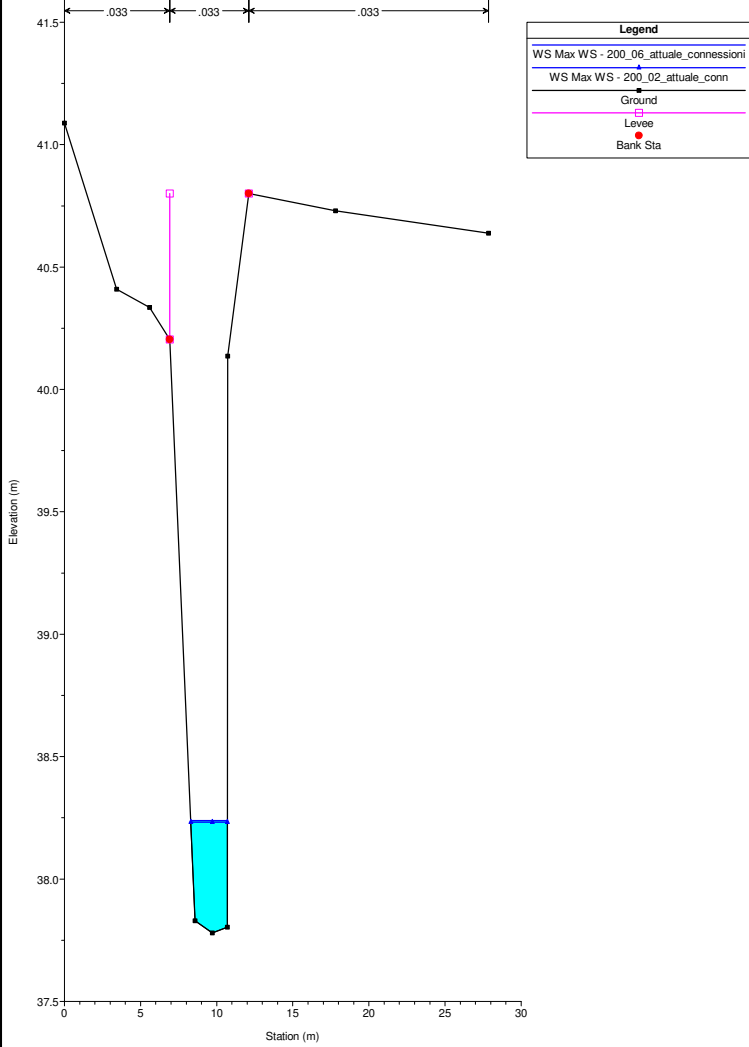


RETICOLO ACQUE BASSE IN DESTRA IDRAULICA

TR 200 ANNI

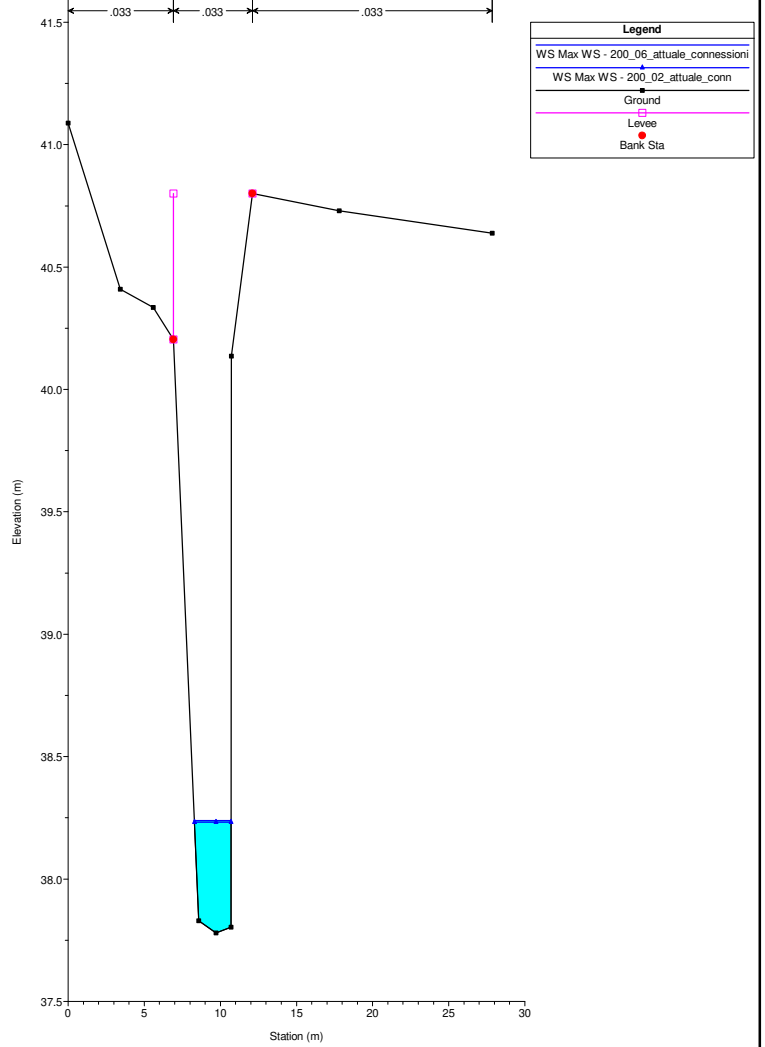
Interferenza_DEF_0523

River = Acqualunga Reach = Acqualunga RS = 130 ACU_0130



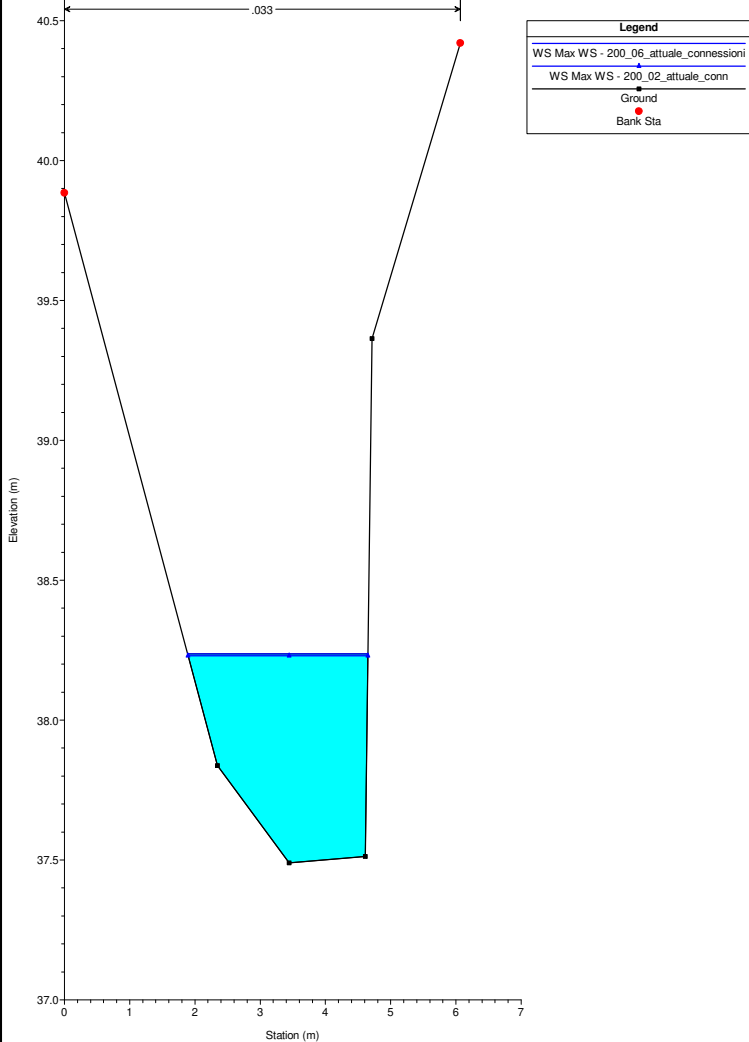
Interferenza_DEF_0523

River = Acqualunga Reach = Acqualunga RS = 129.99 ACU_0130



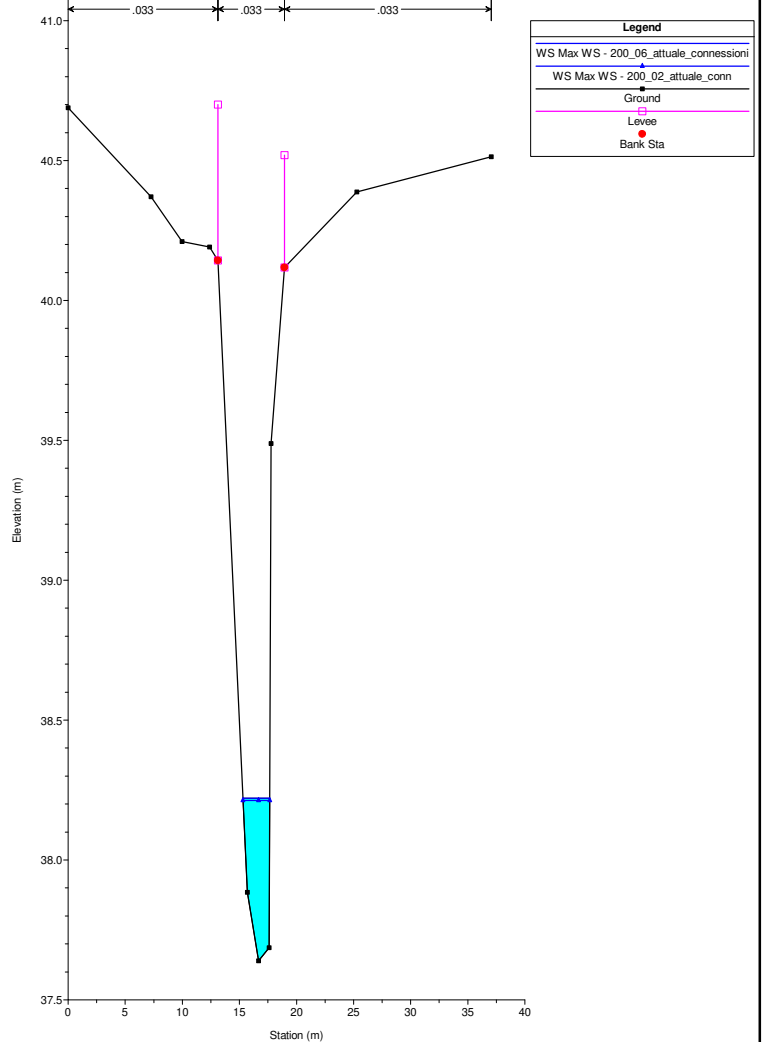
Interferenza_DEF_0523

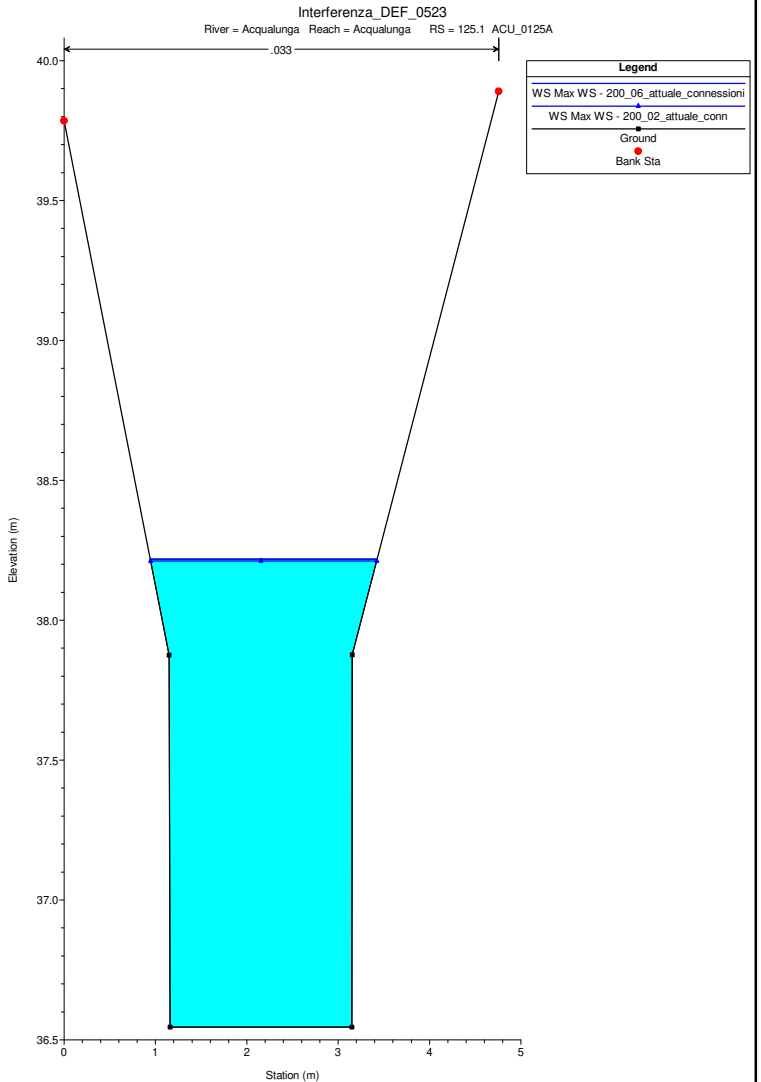
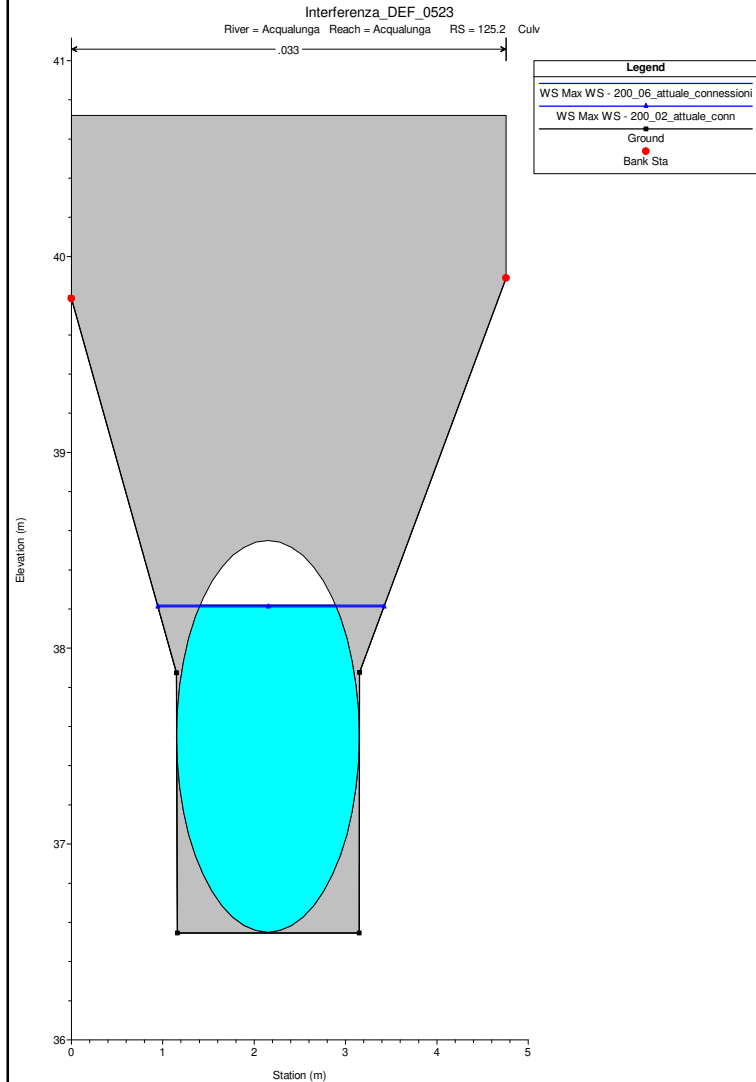
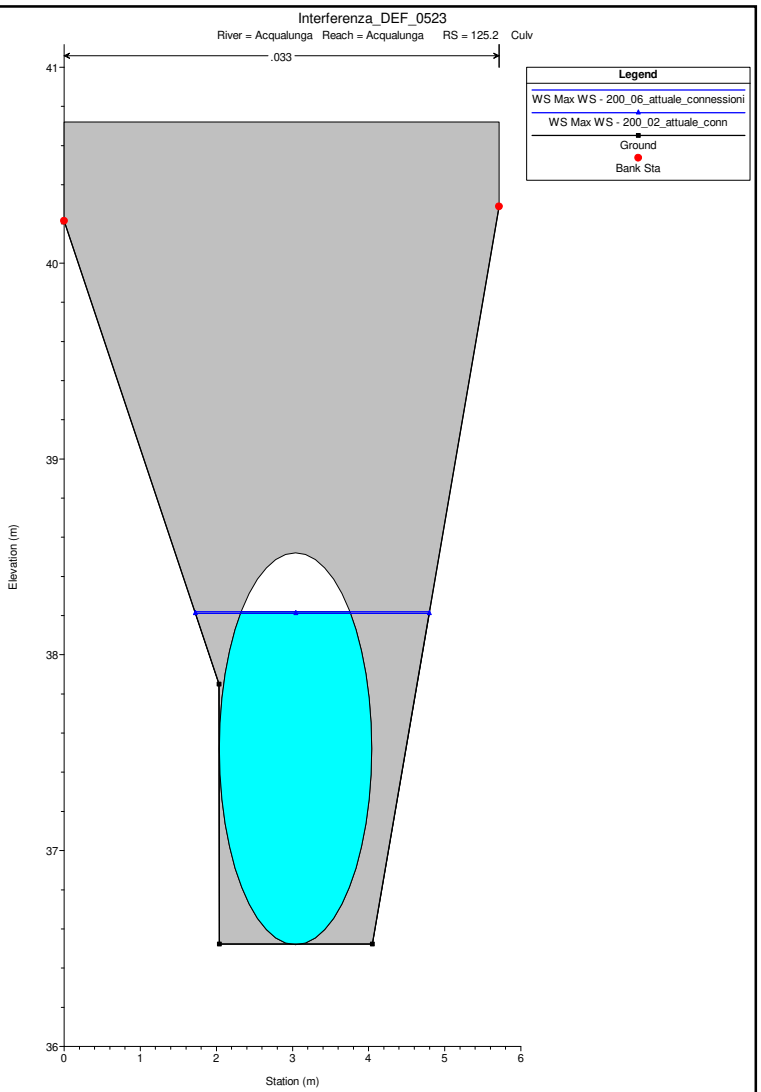
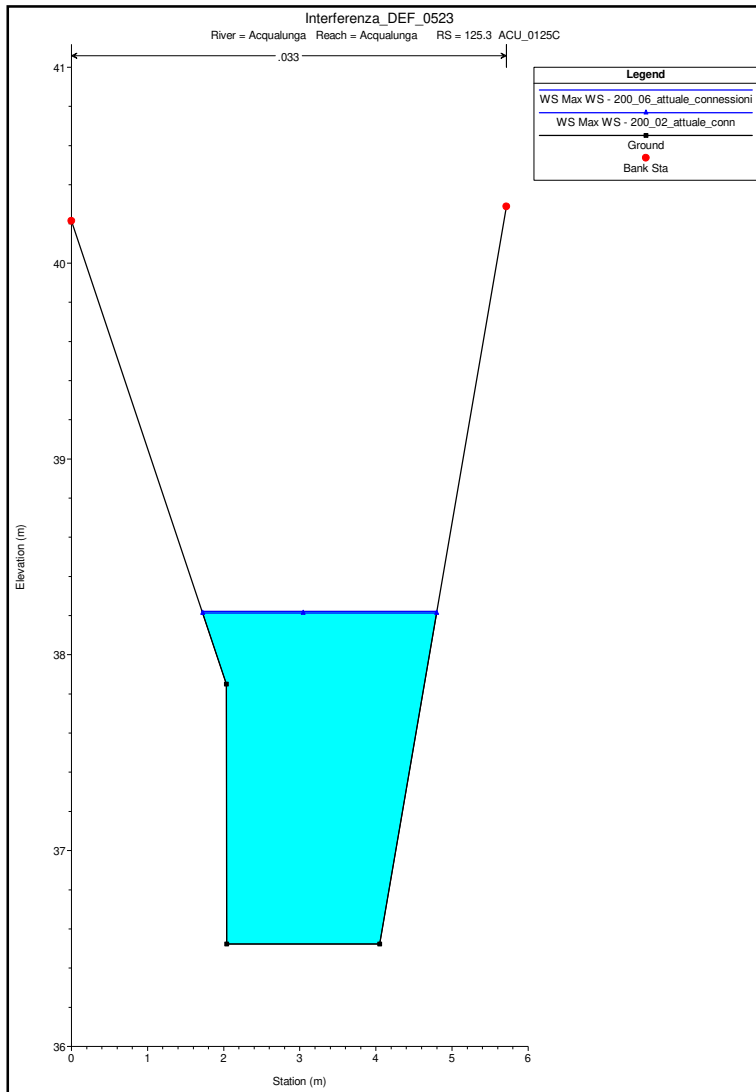
River = Acqualunga Reach = Acqualunga RS = 129 ACU_0129

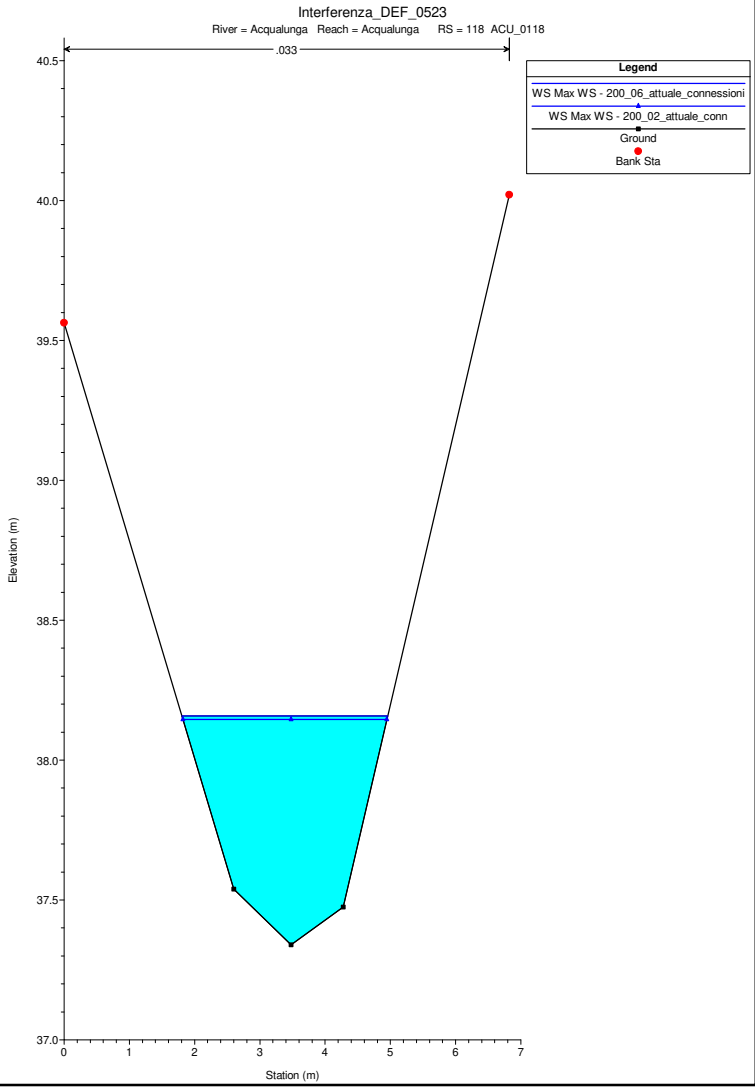
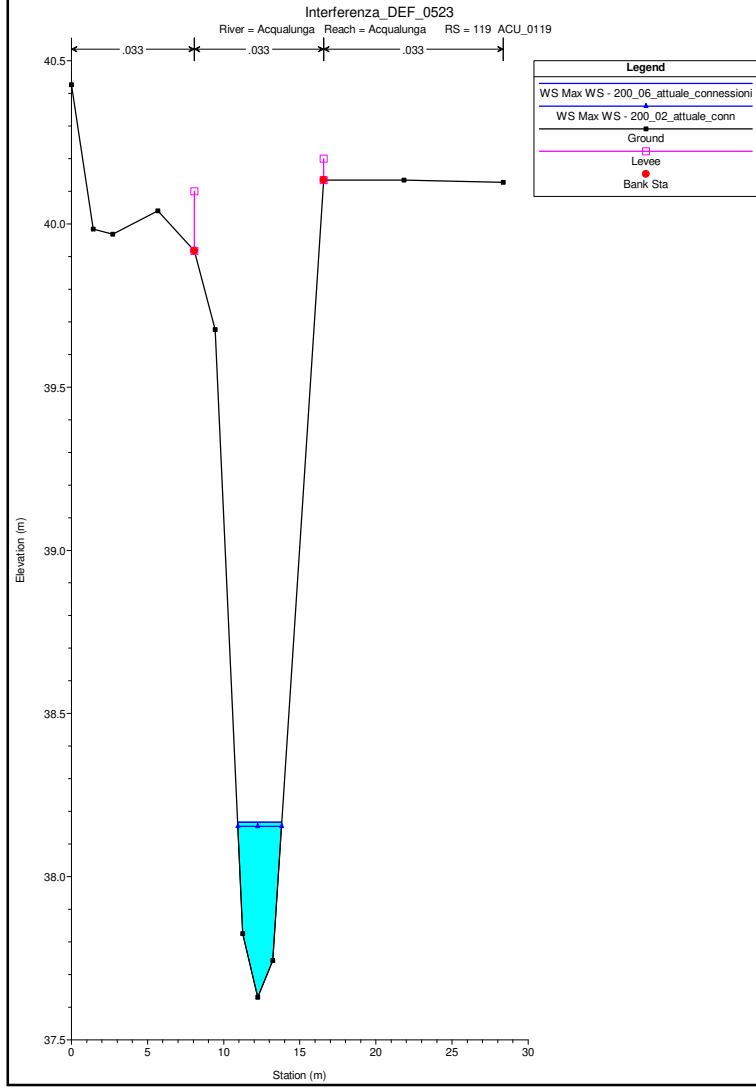
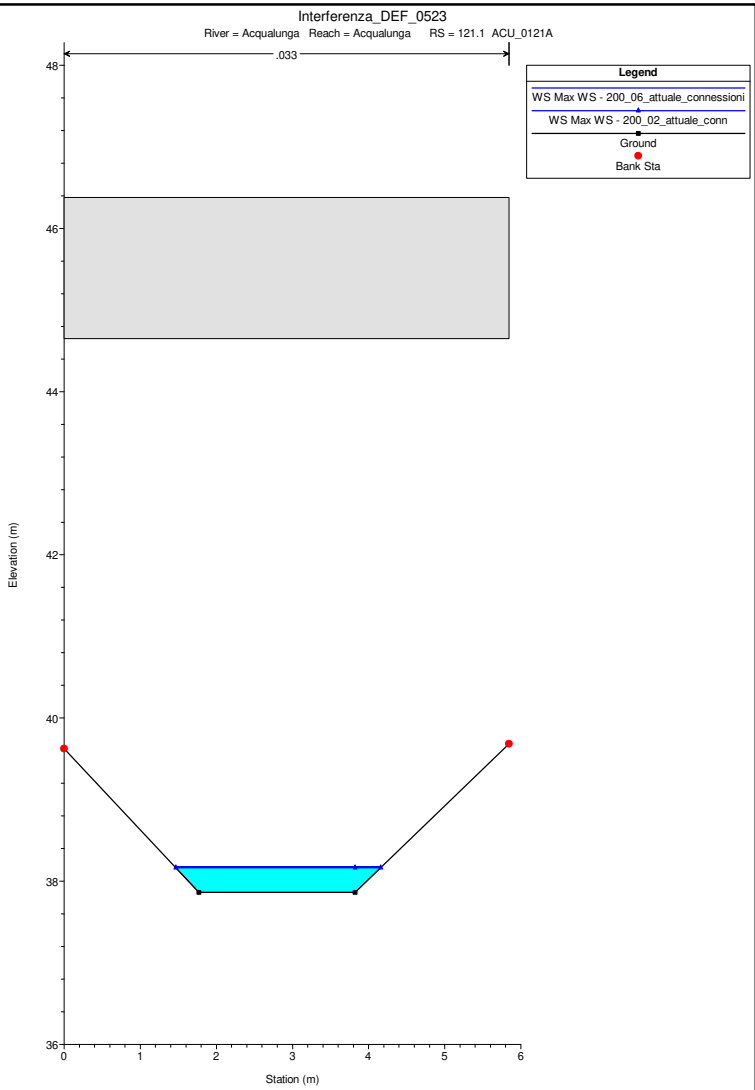
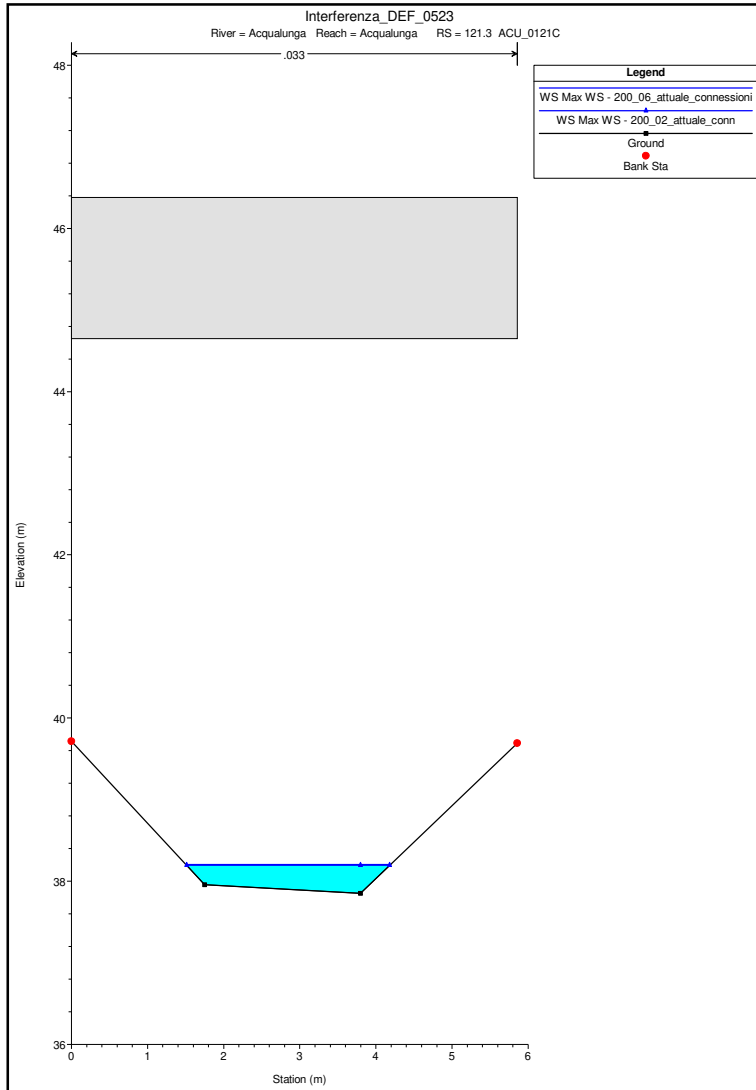


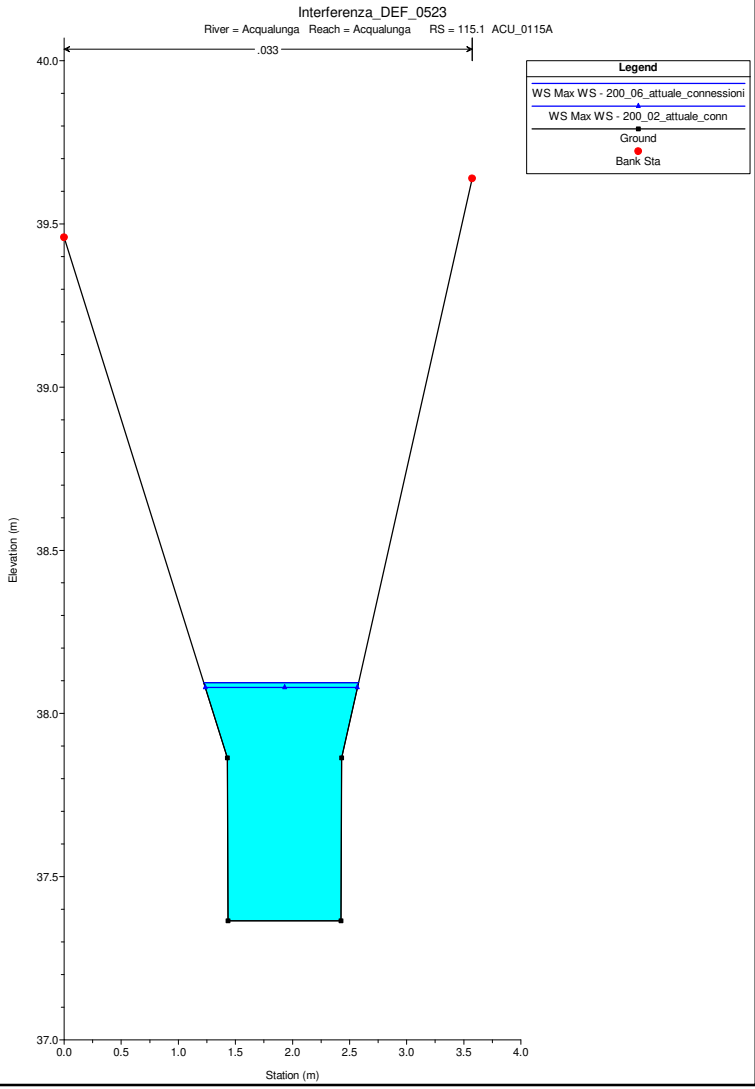
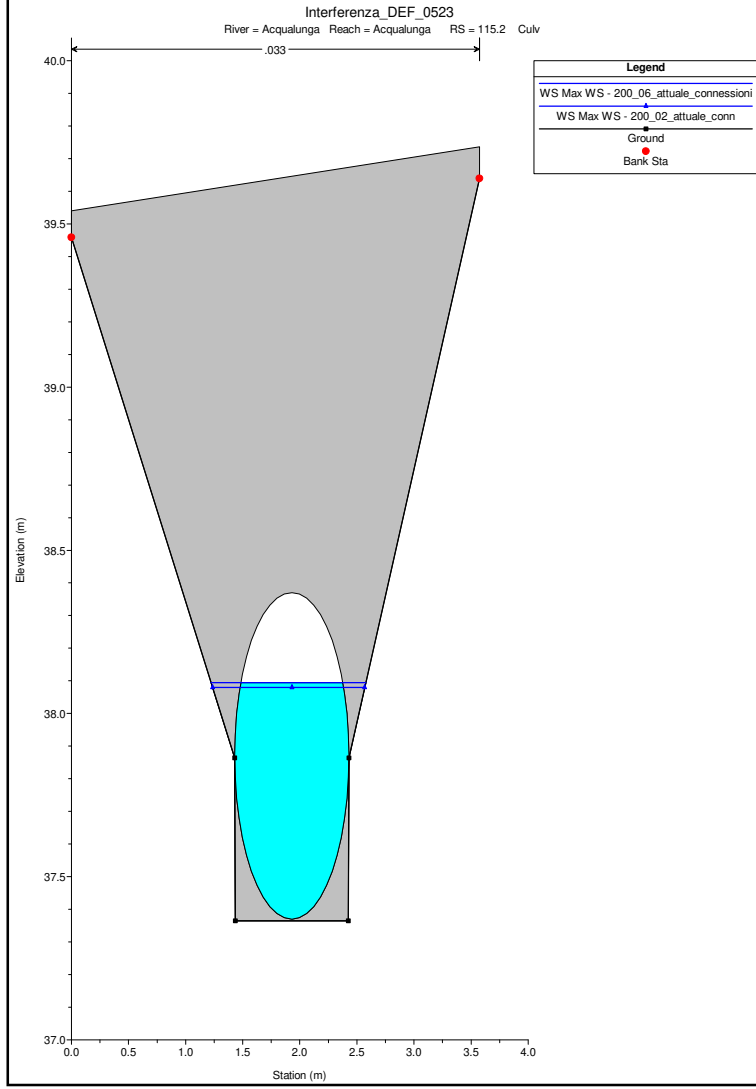
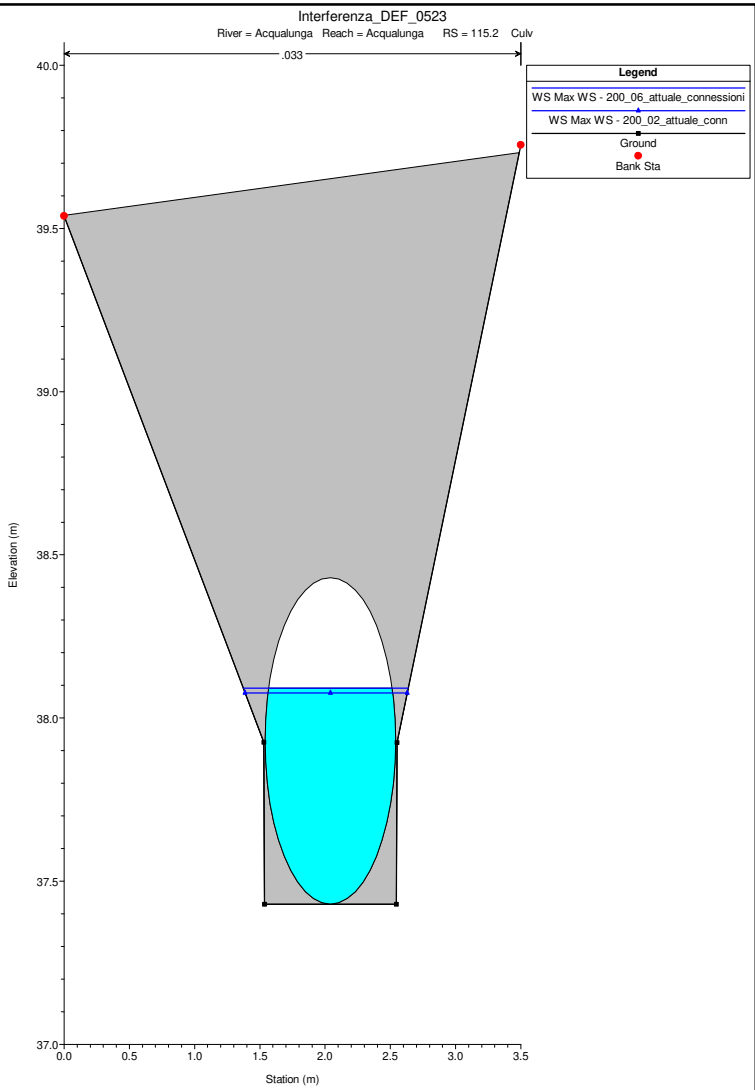
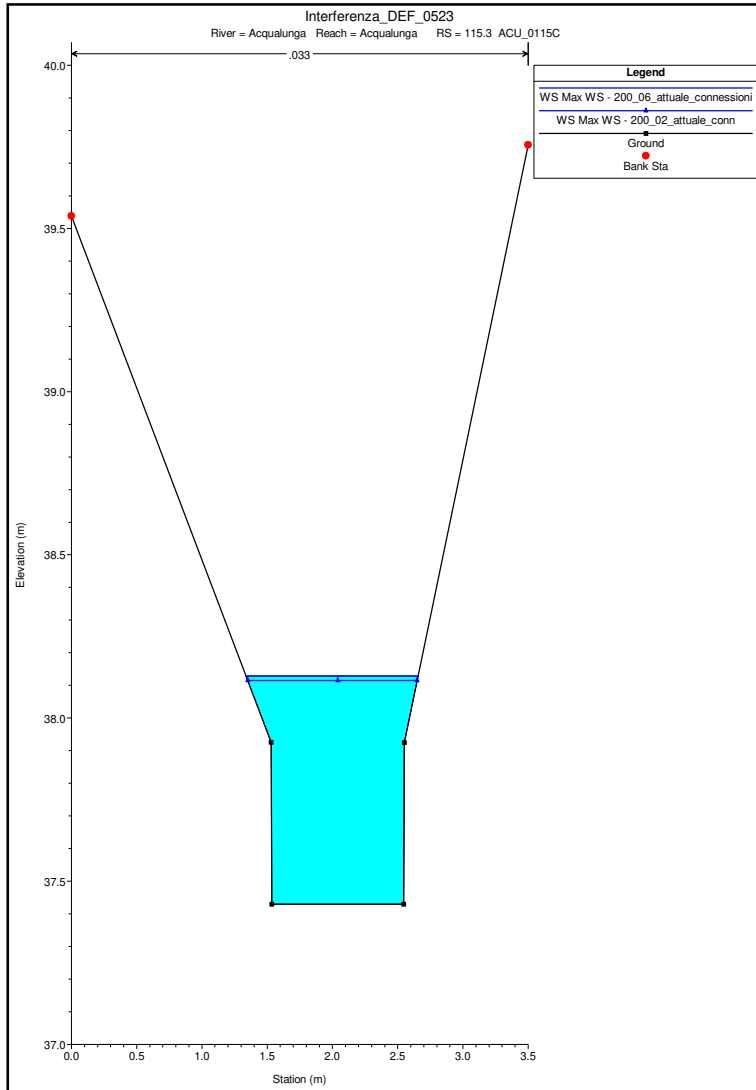
Interferenza_DEF_0523

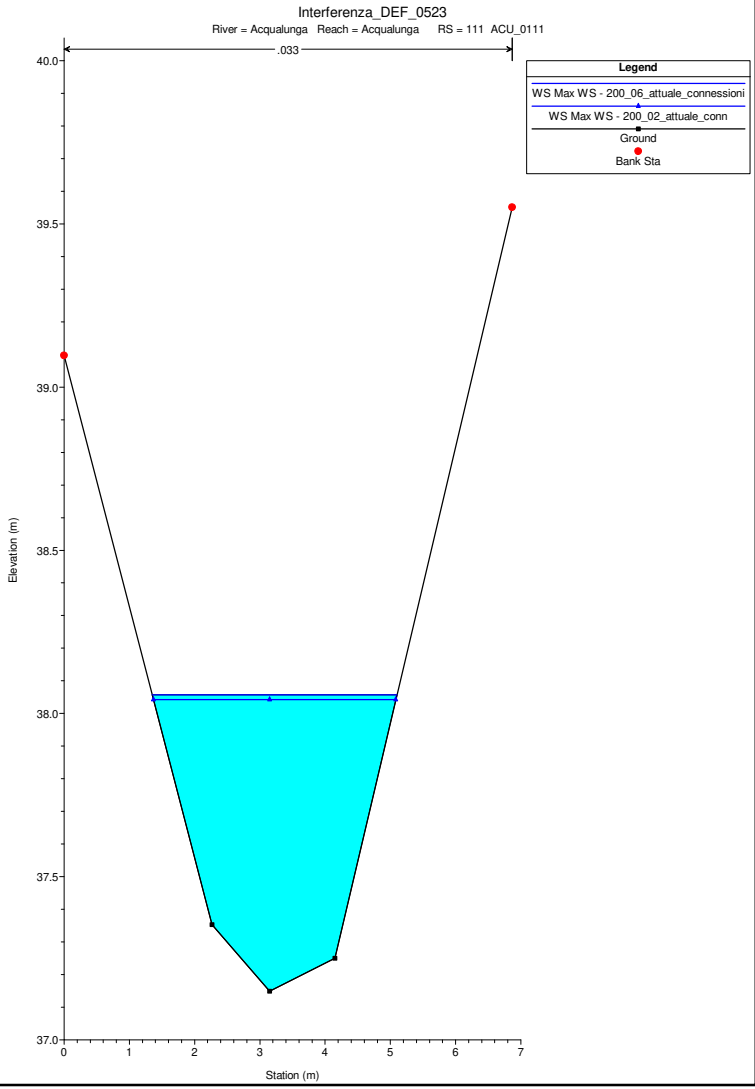
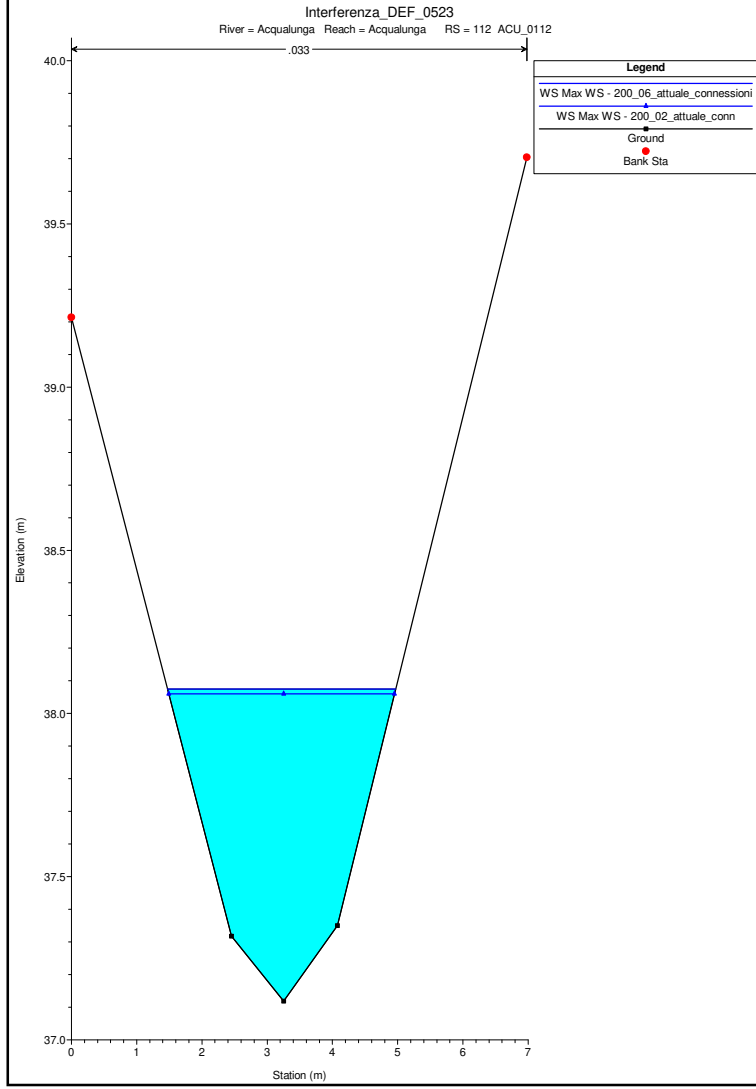
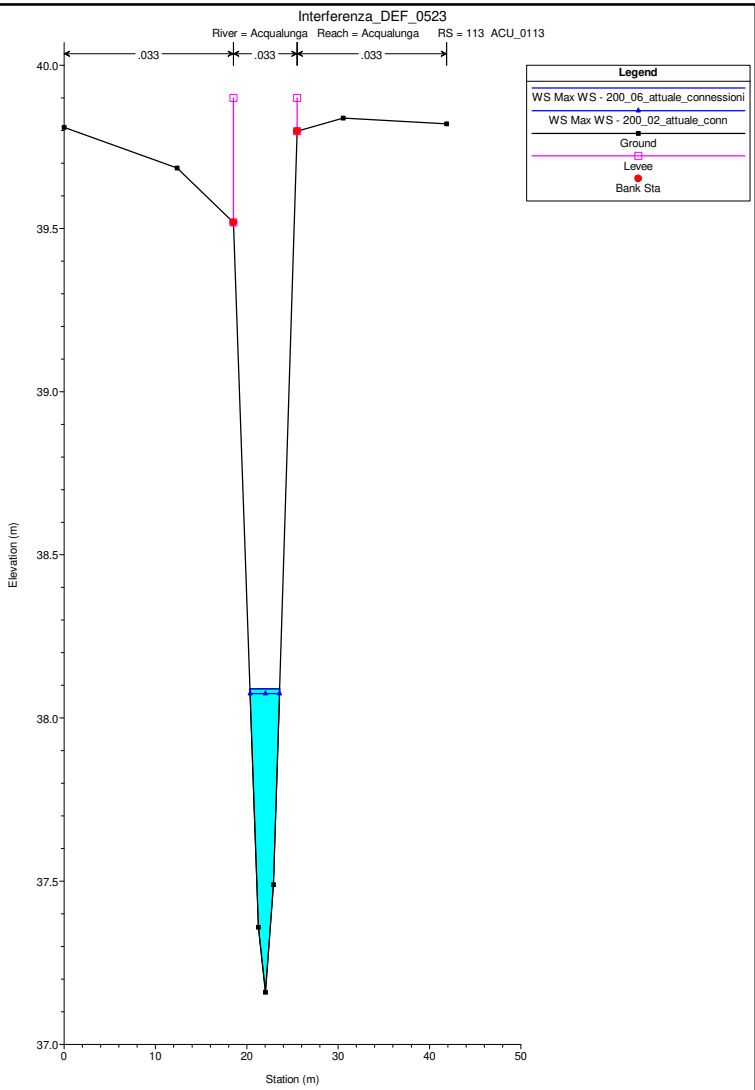
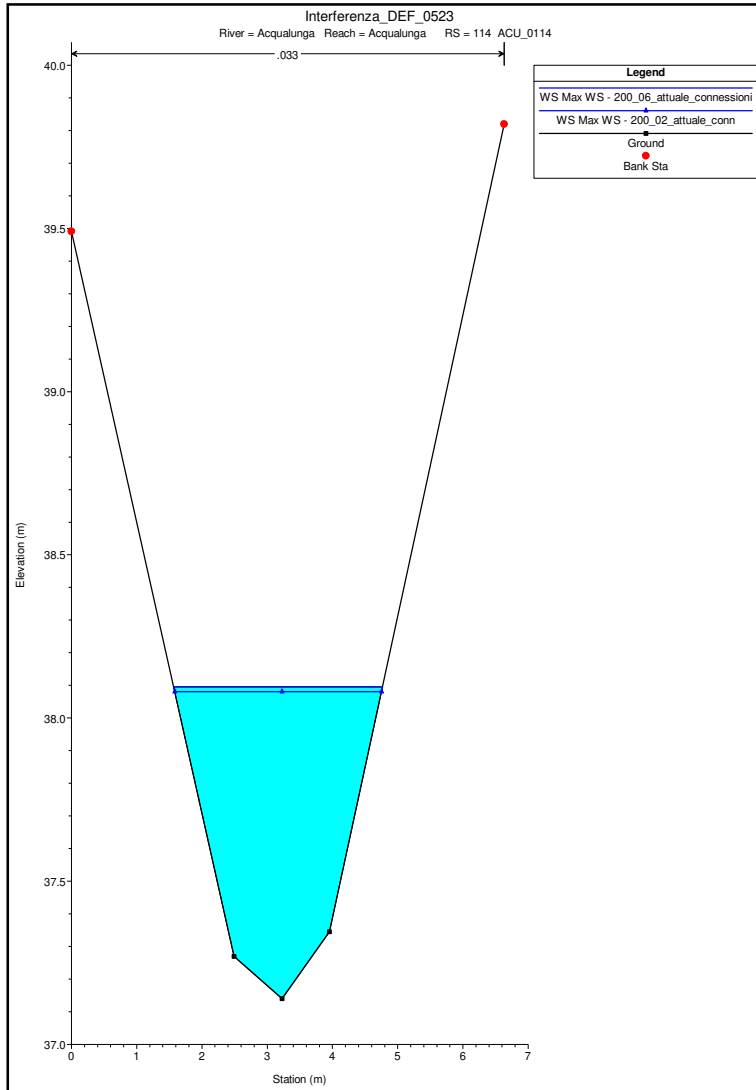
River = Acqualunga Reach = Acqualunga RS = 128 ACU_0128

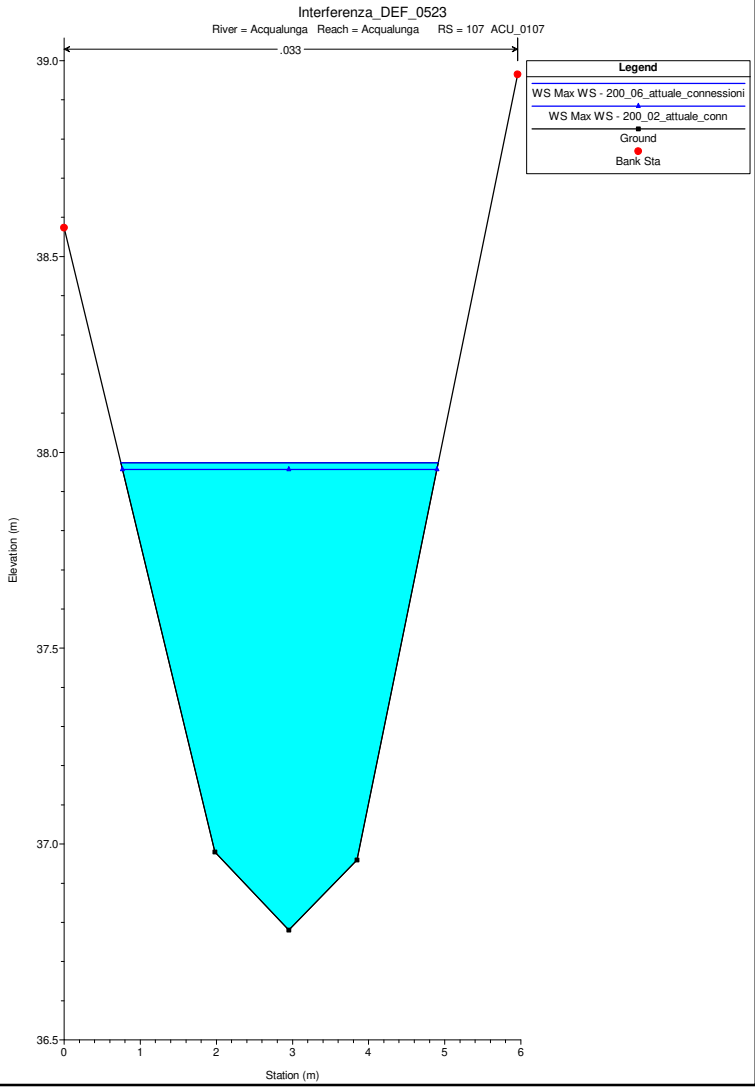
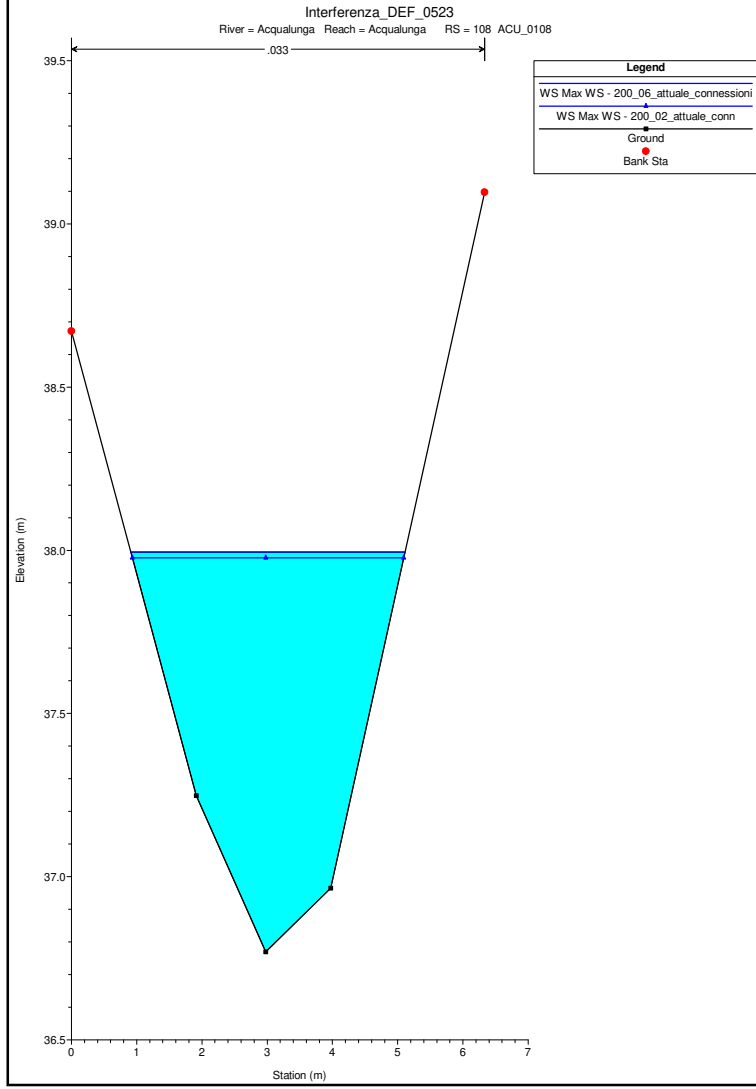
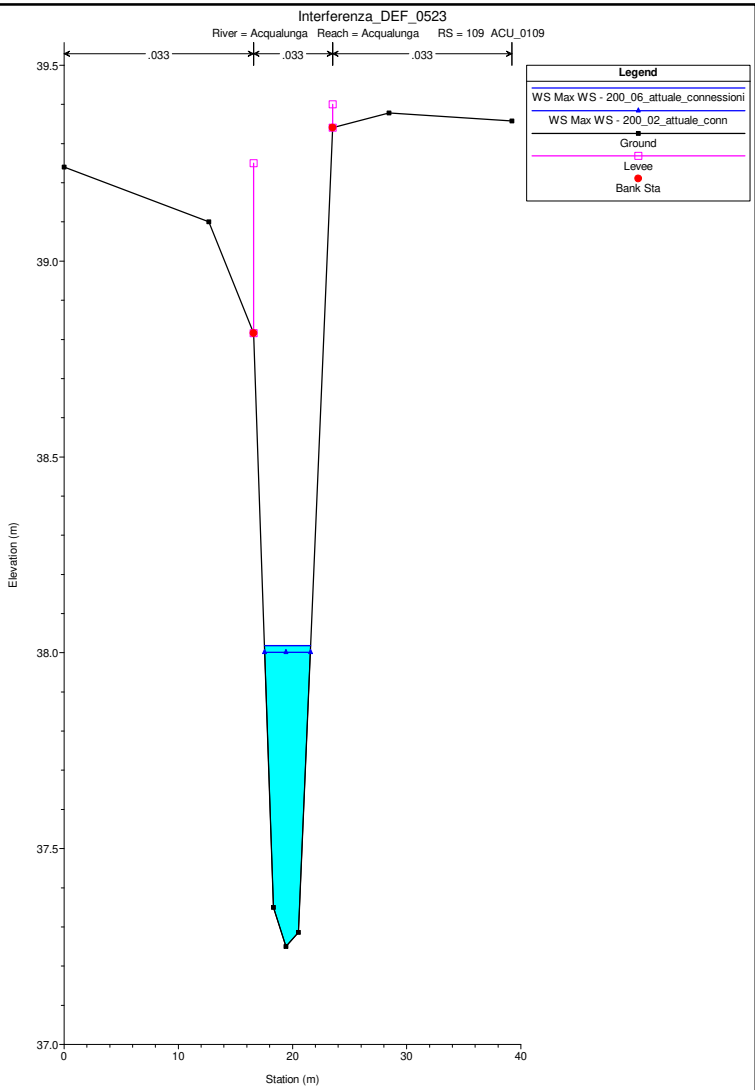
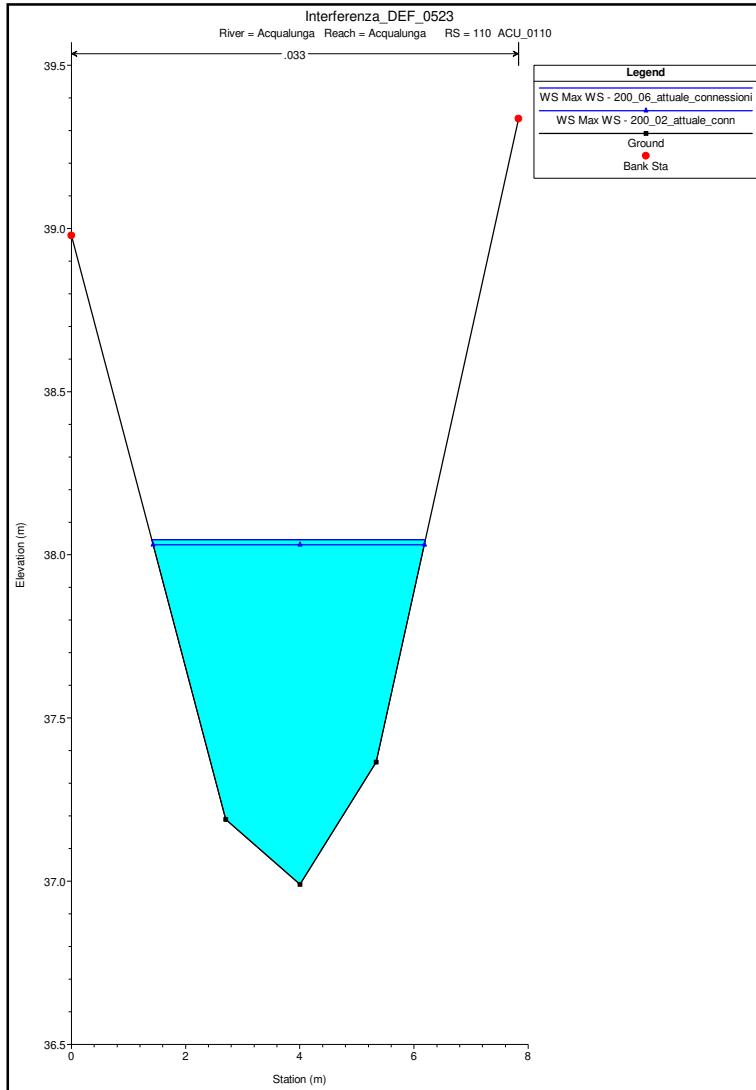


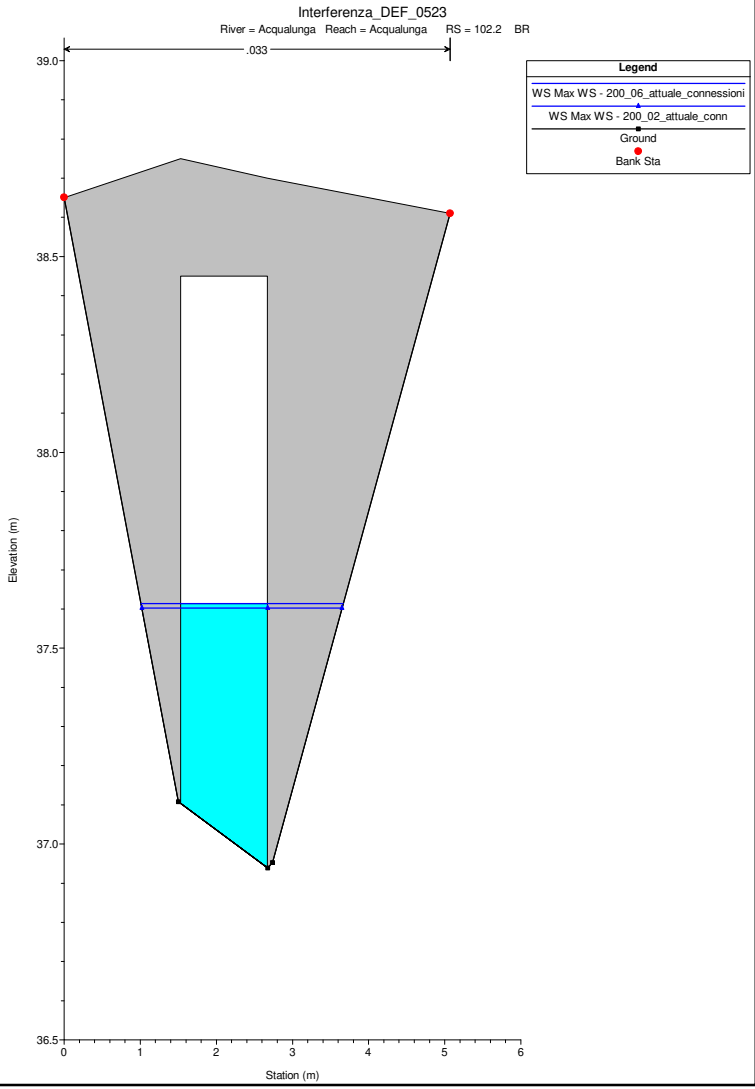
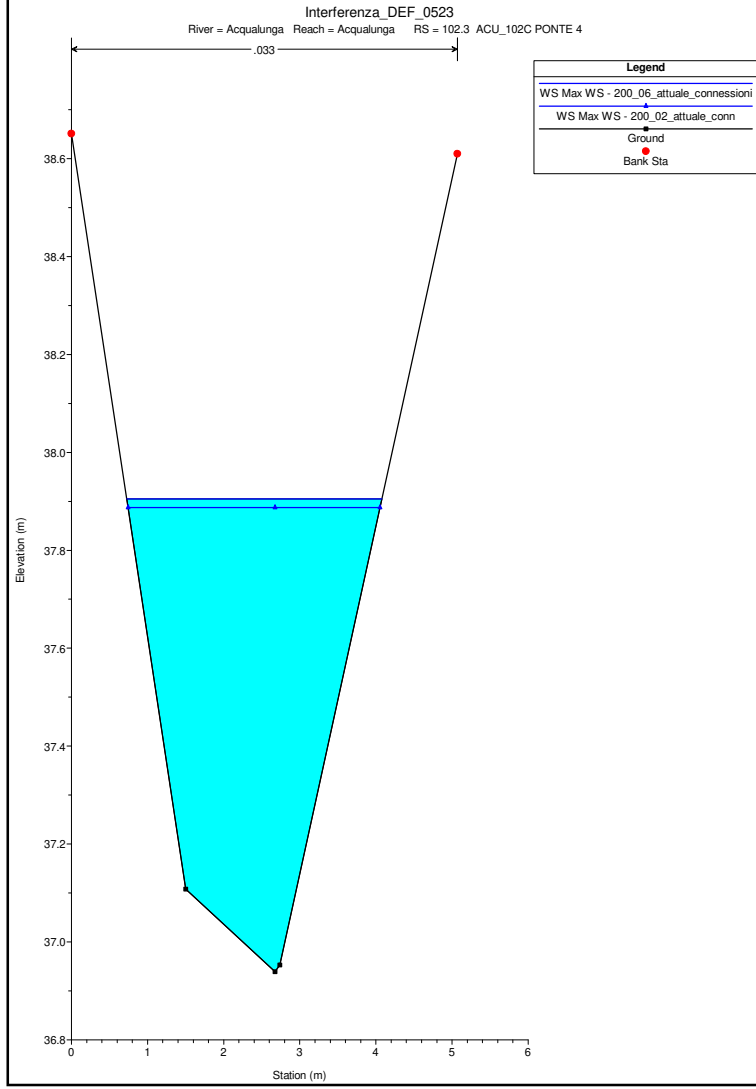
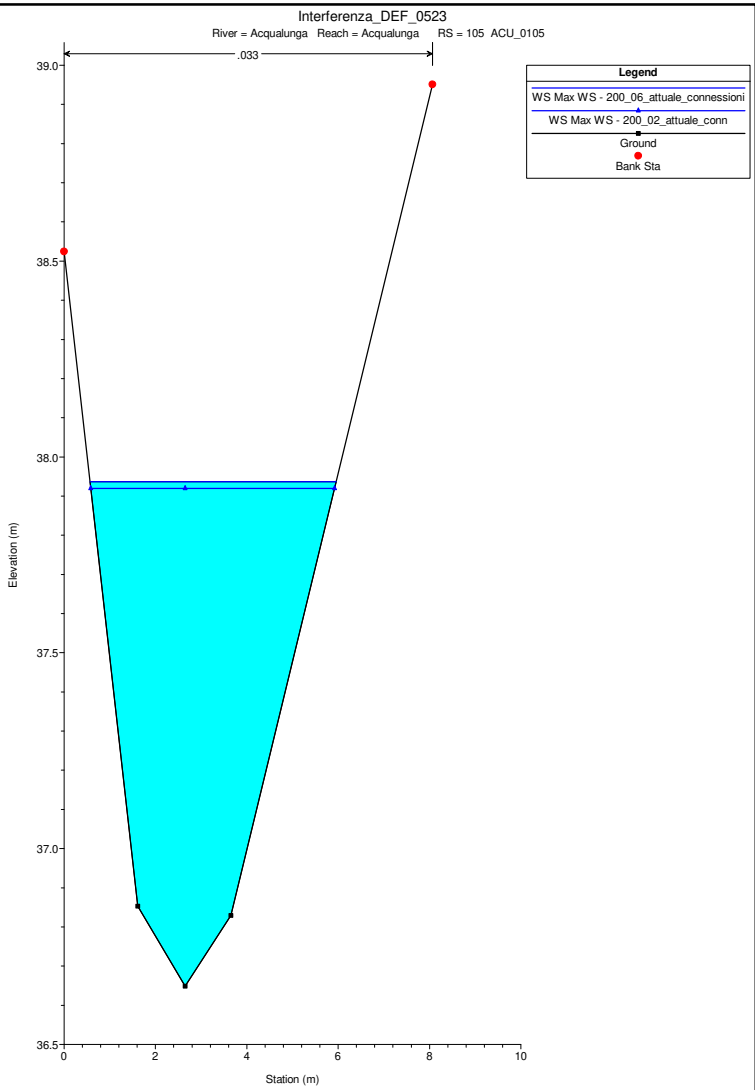
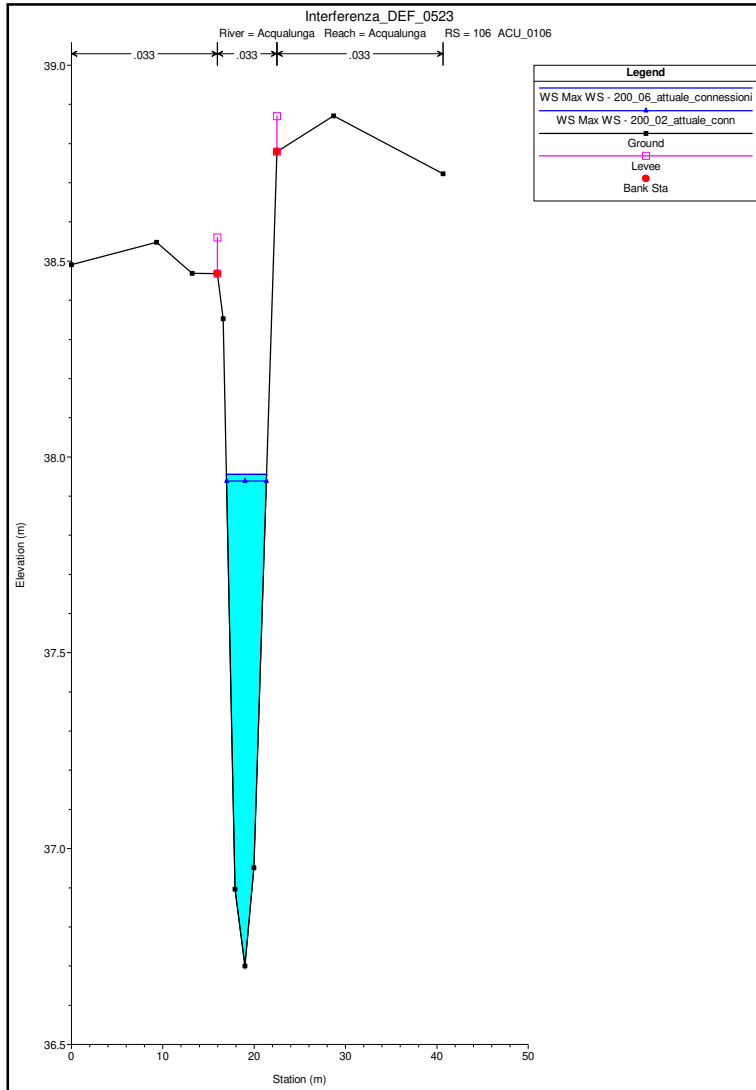


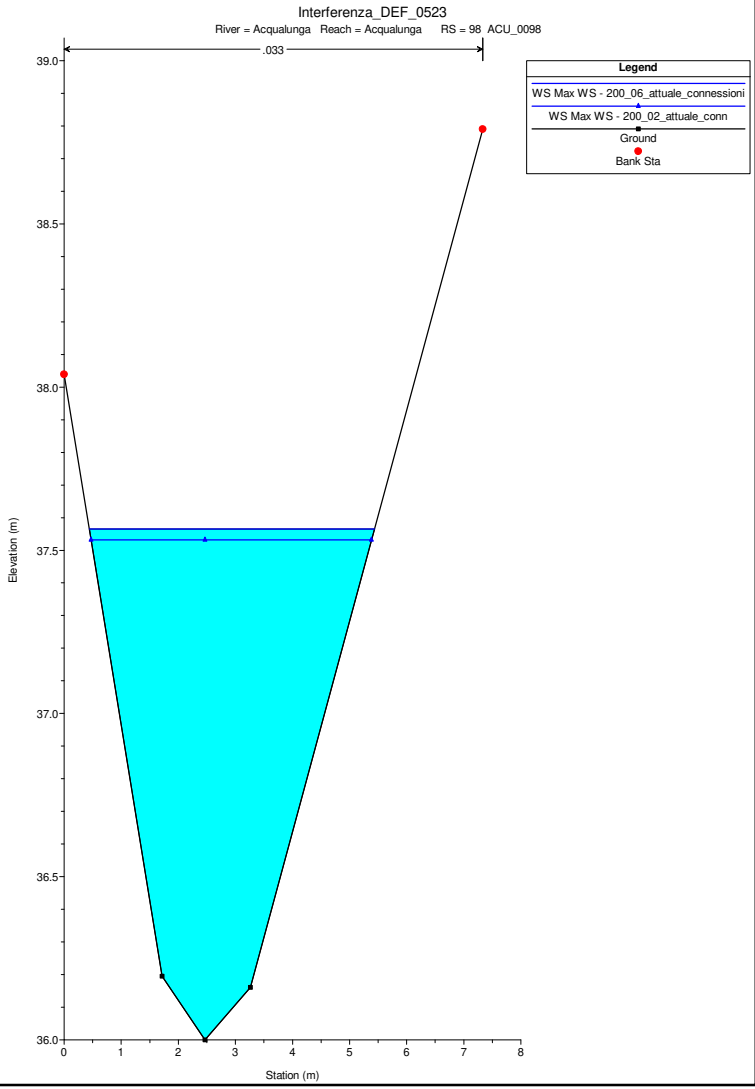
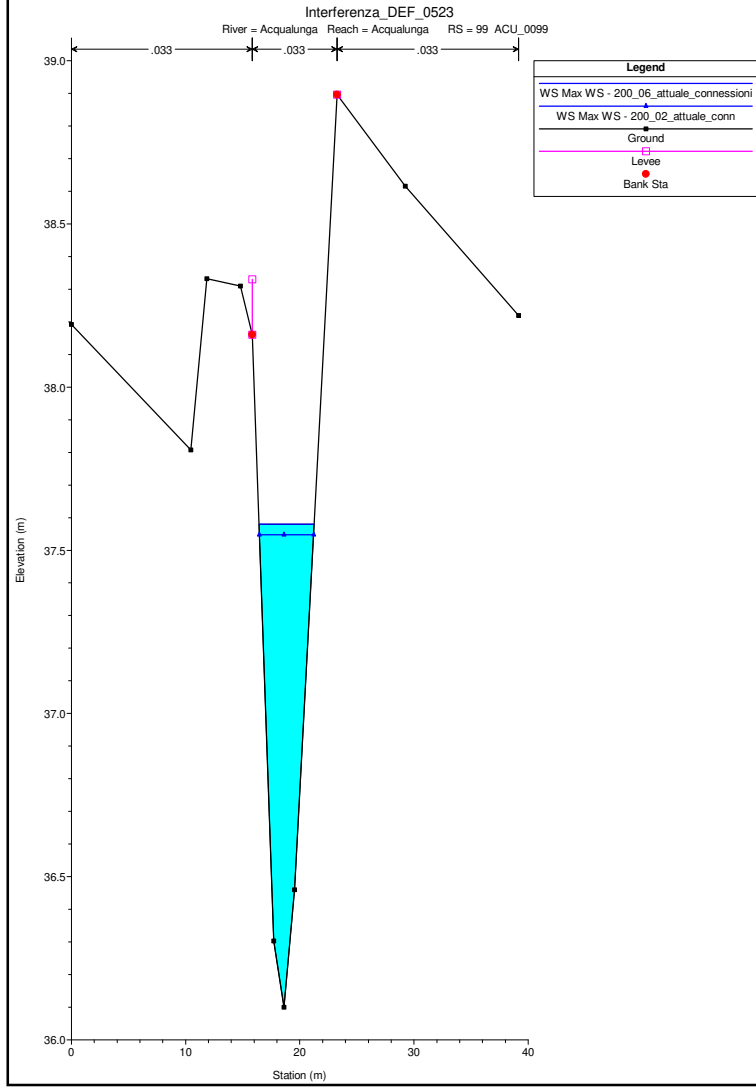
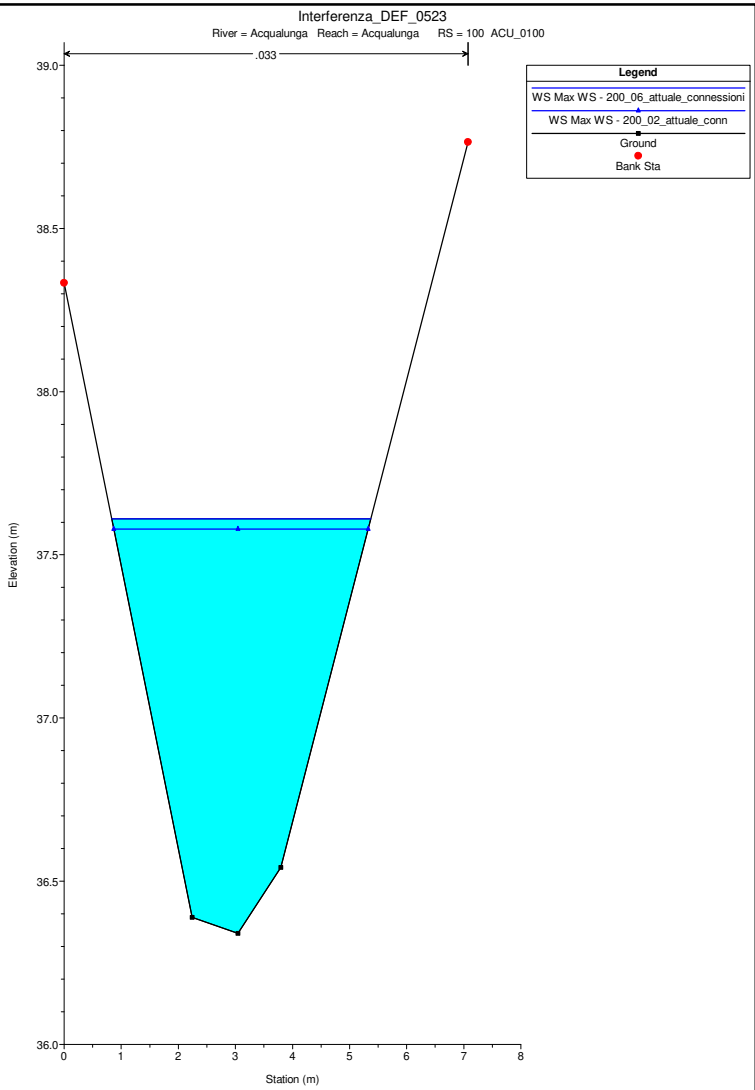
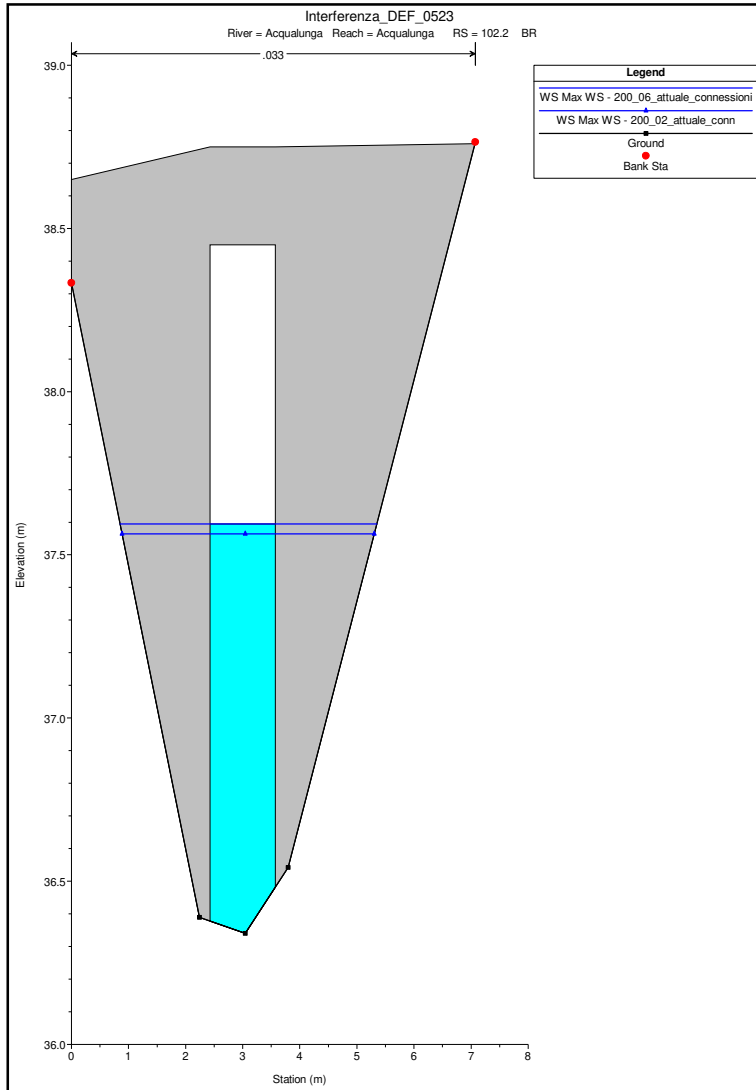


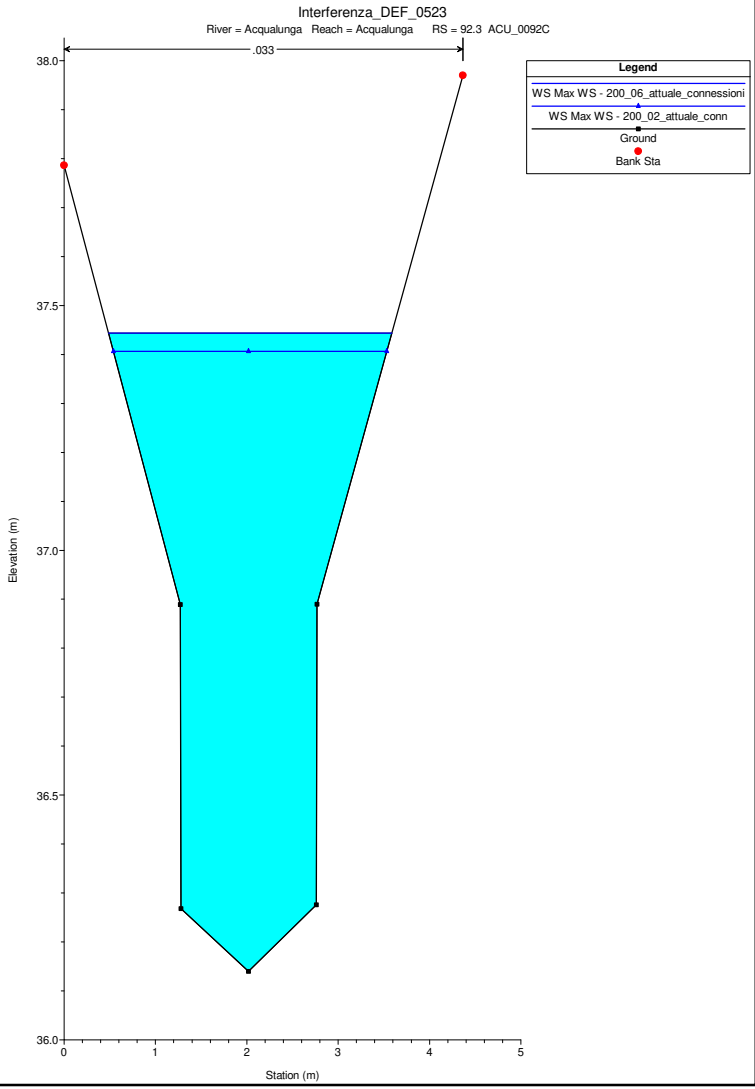
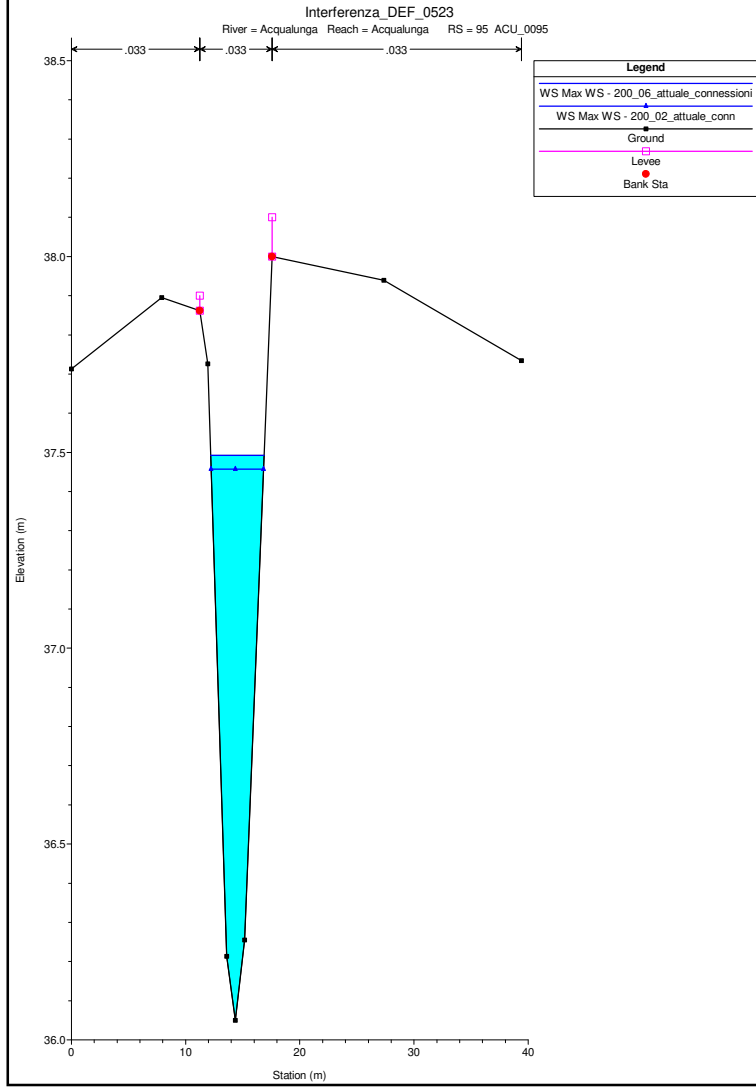
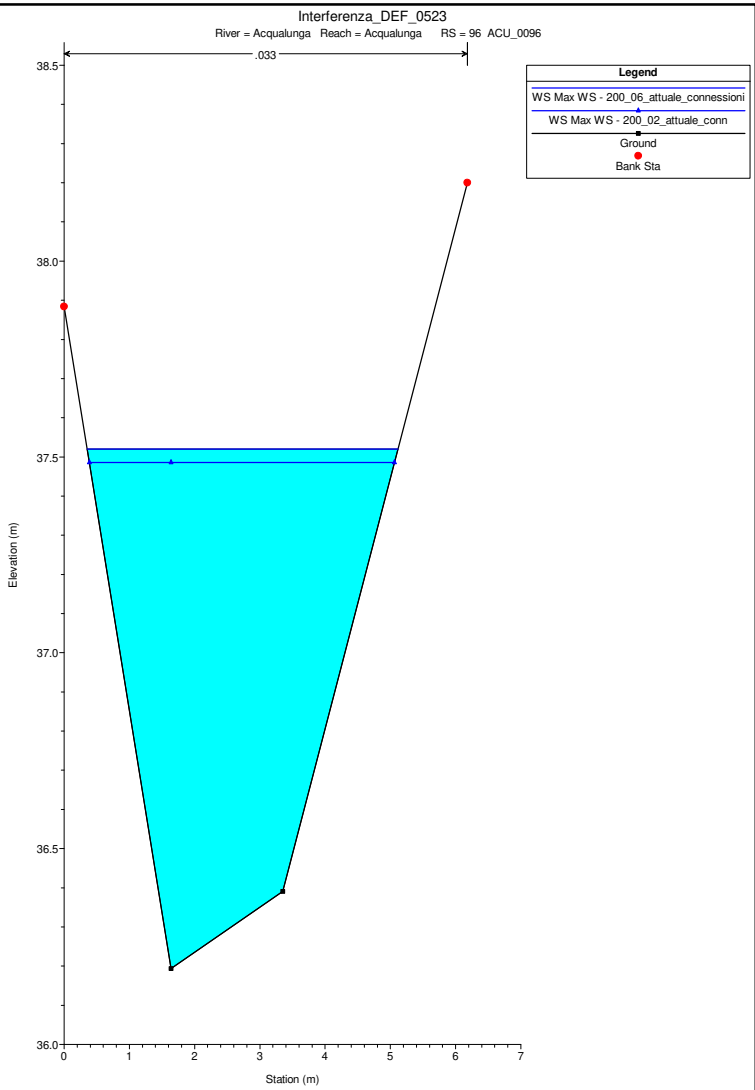
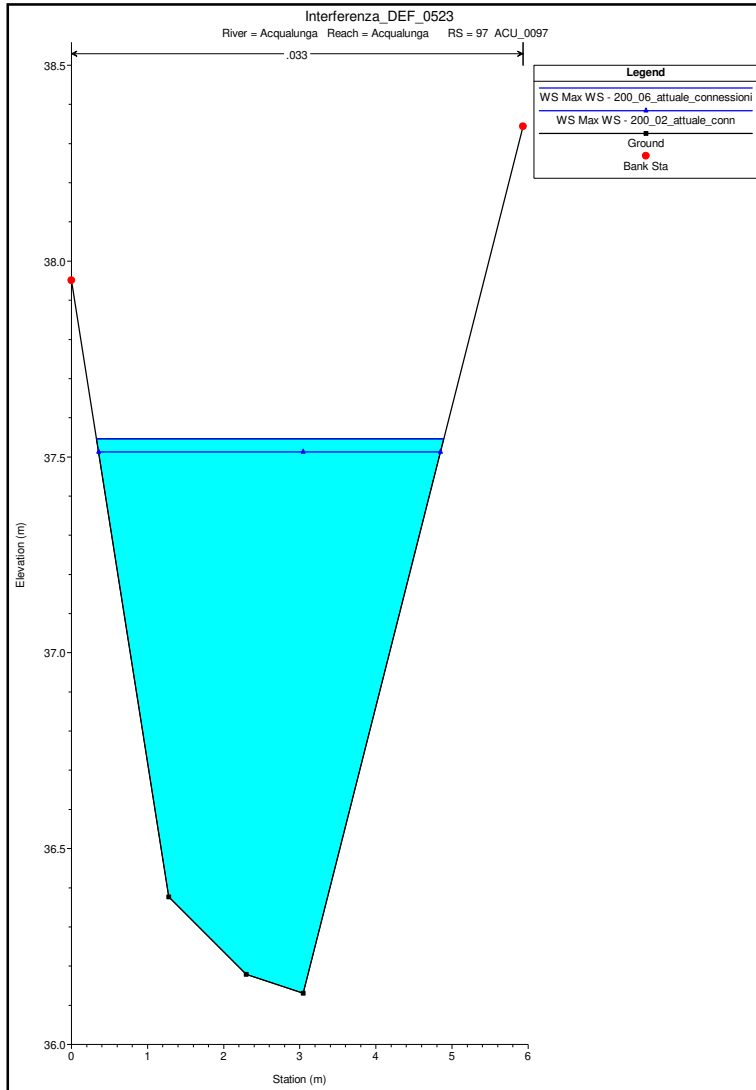


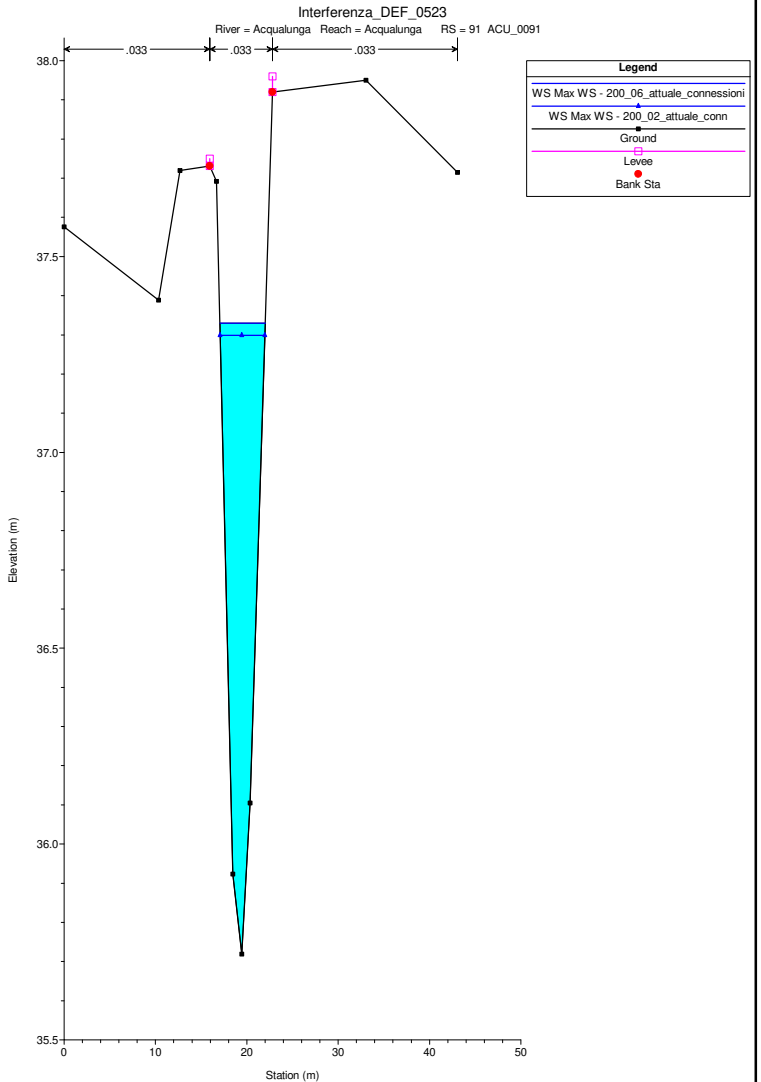
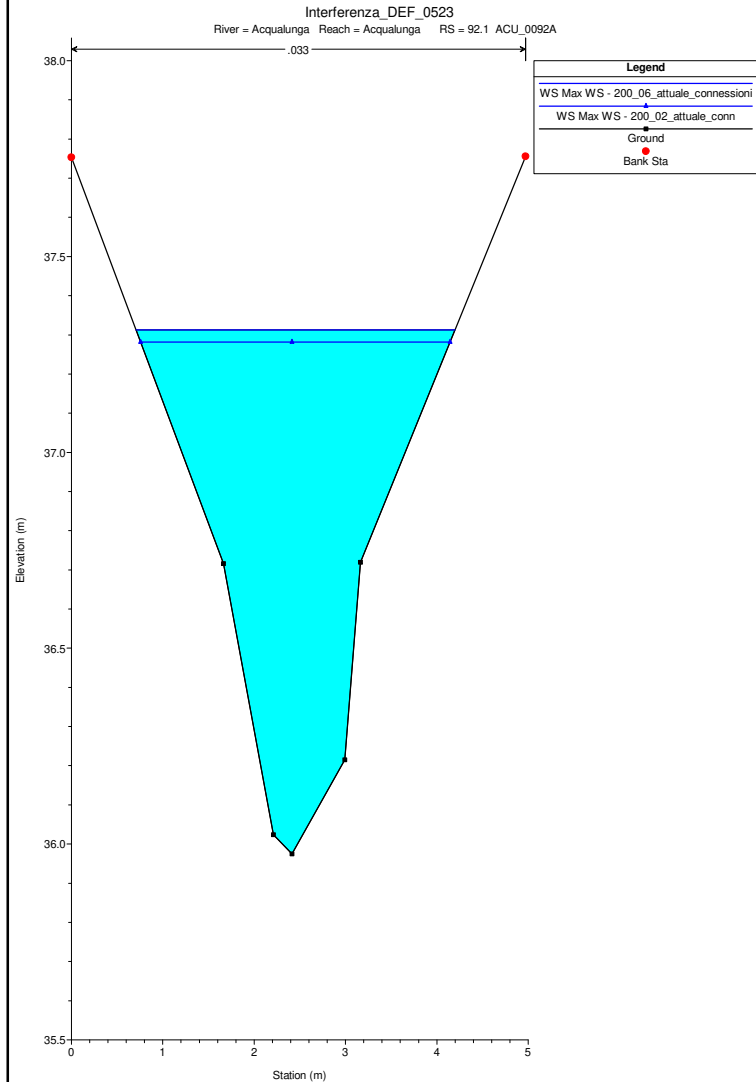
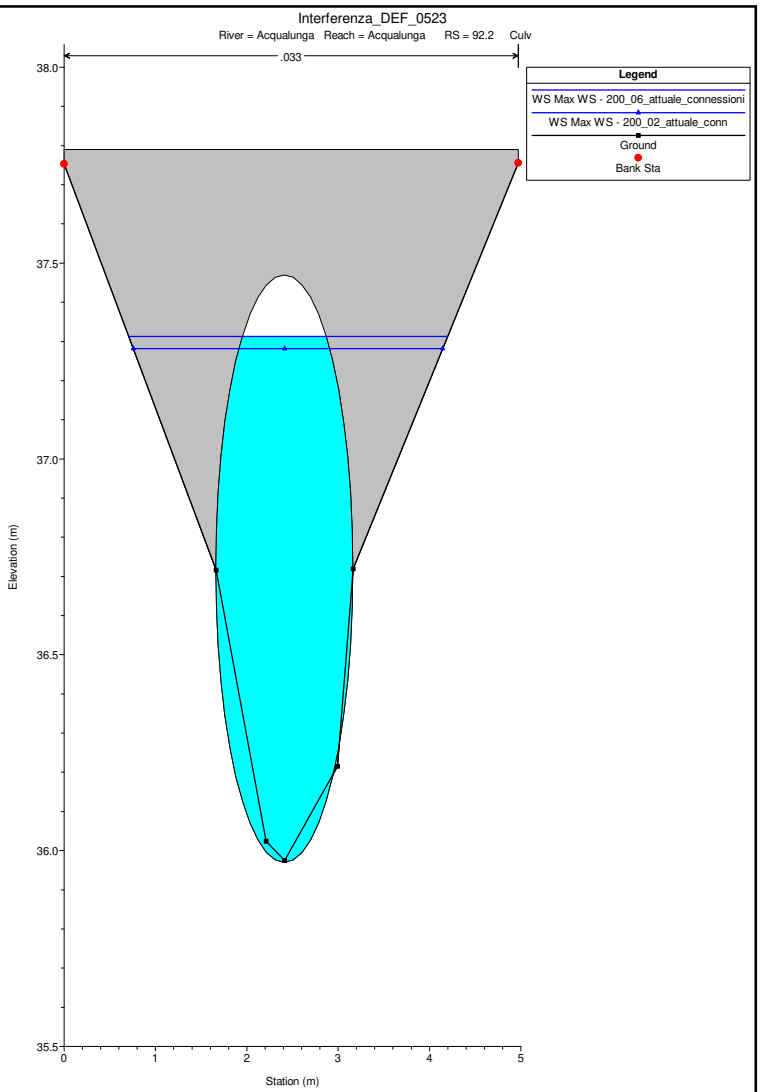
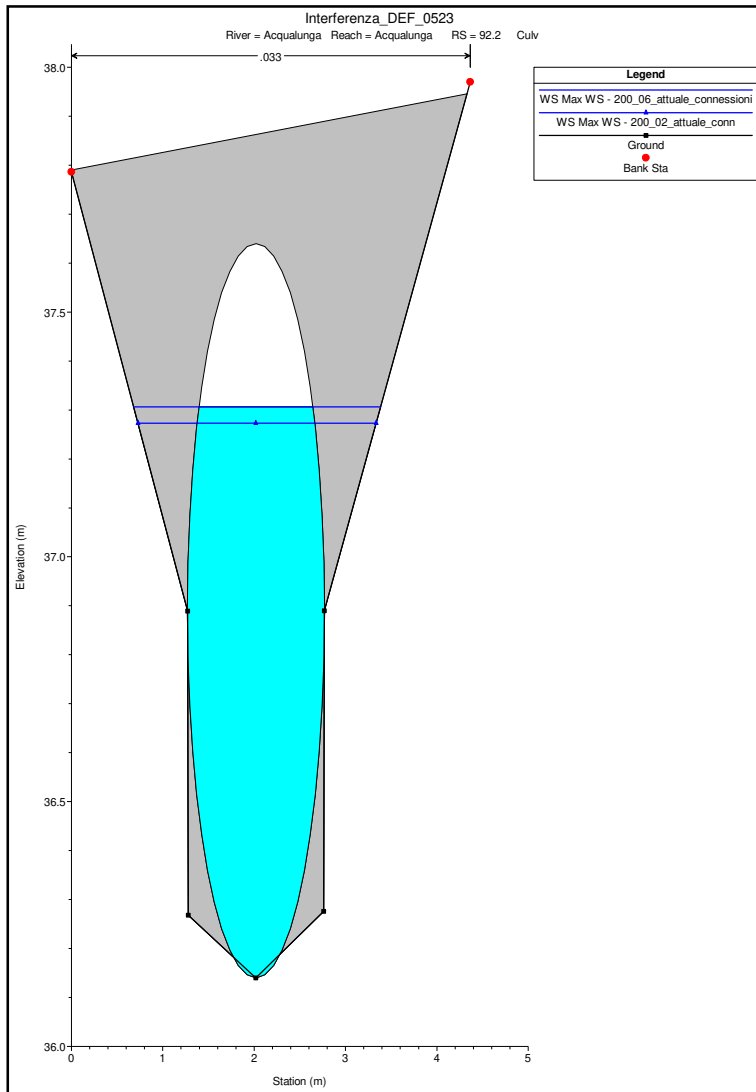


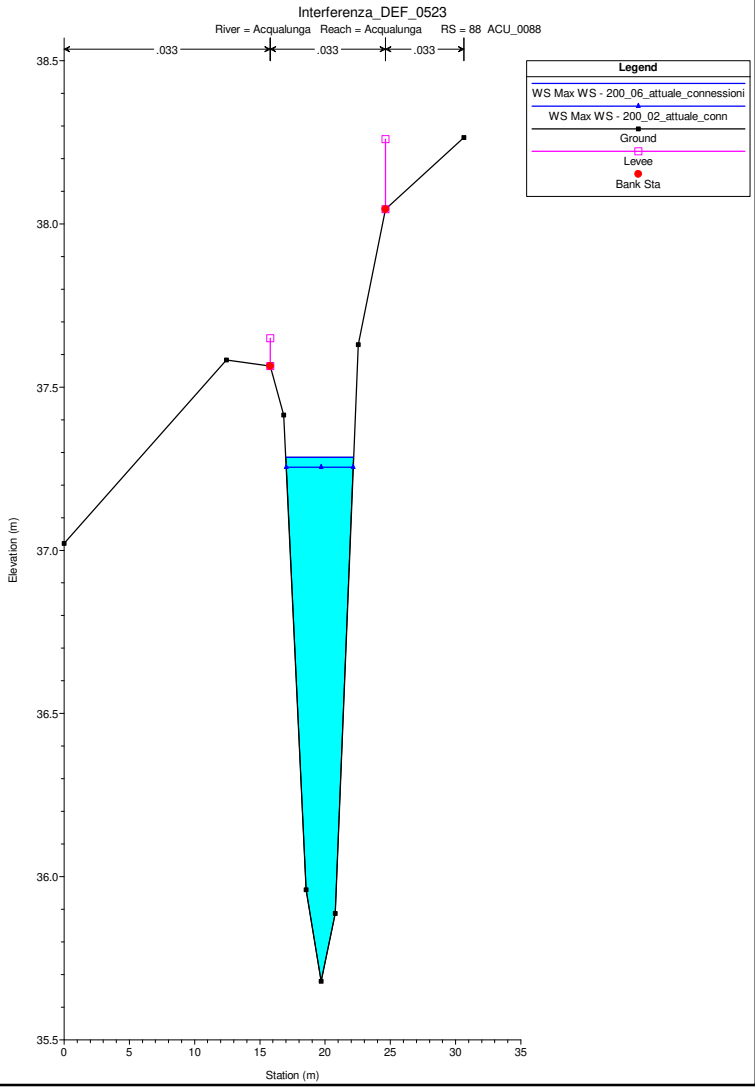
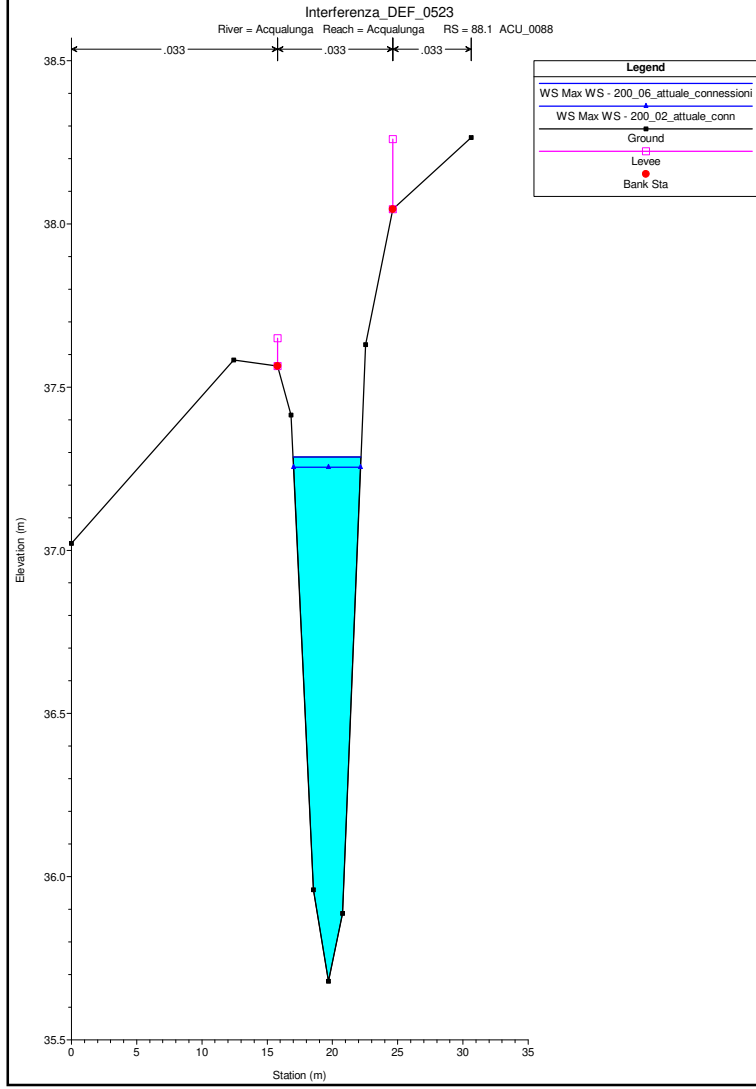
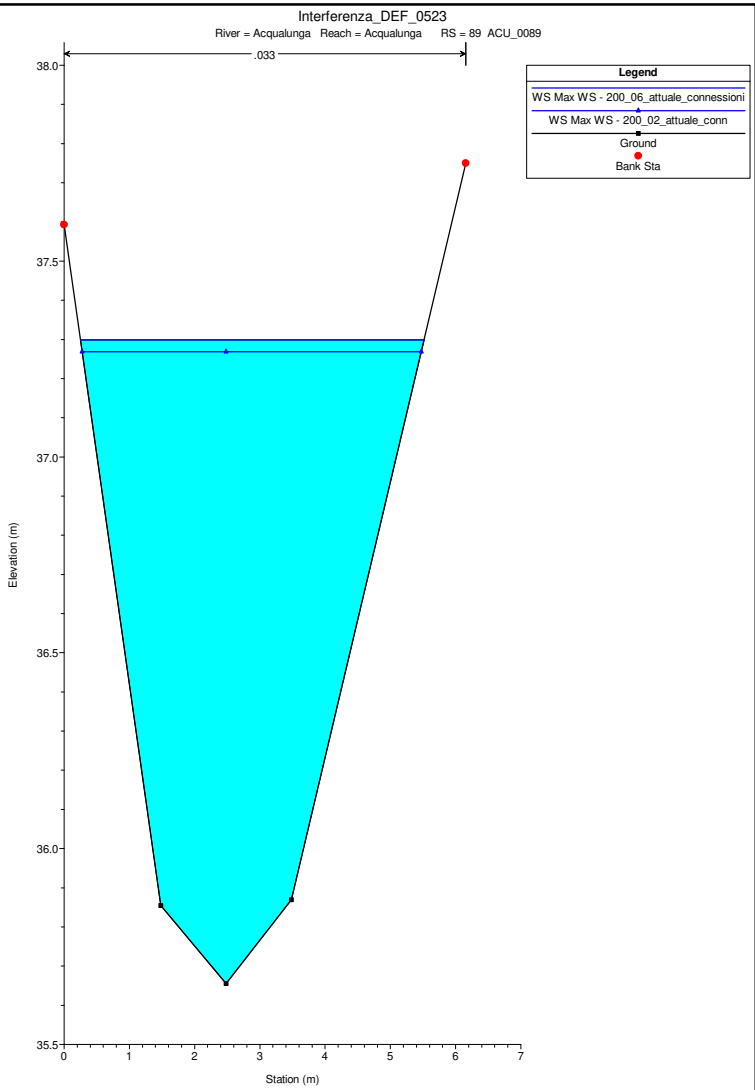
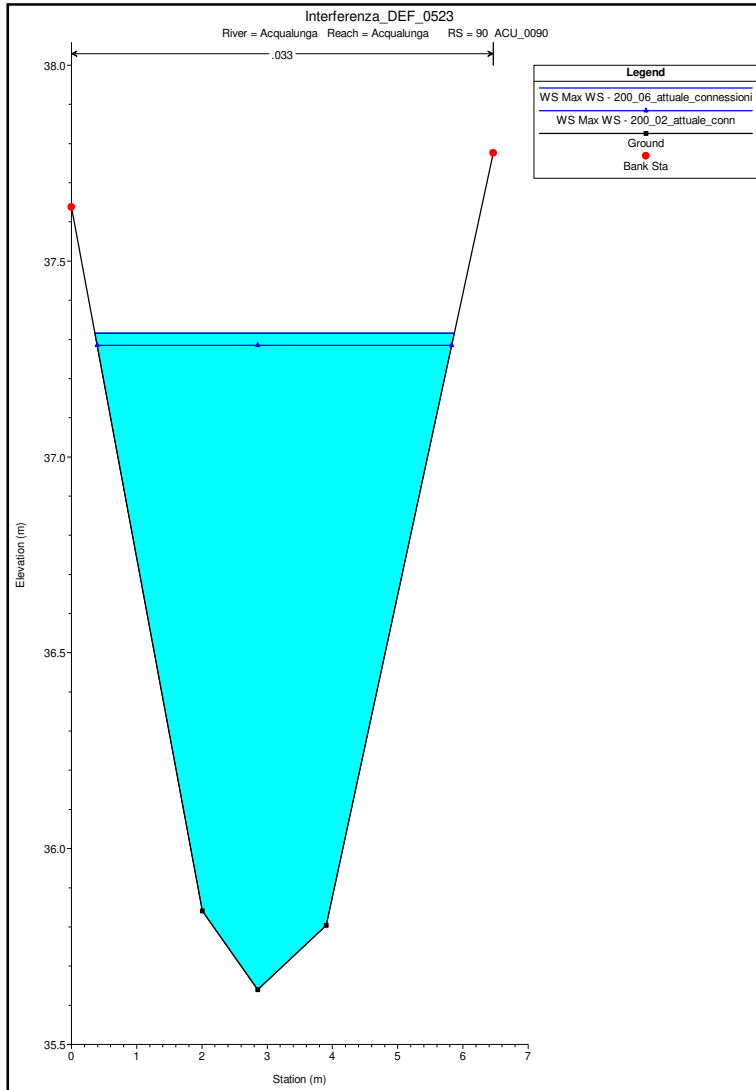


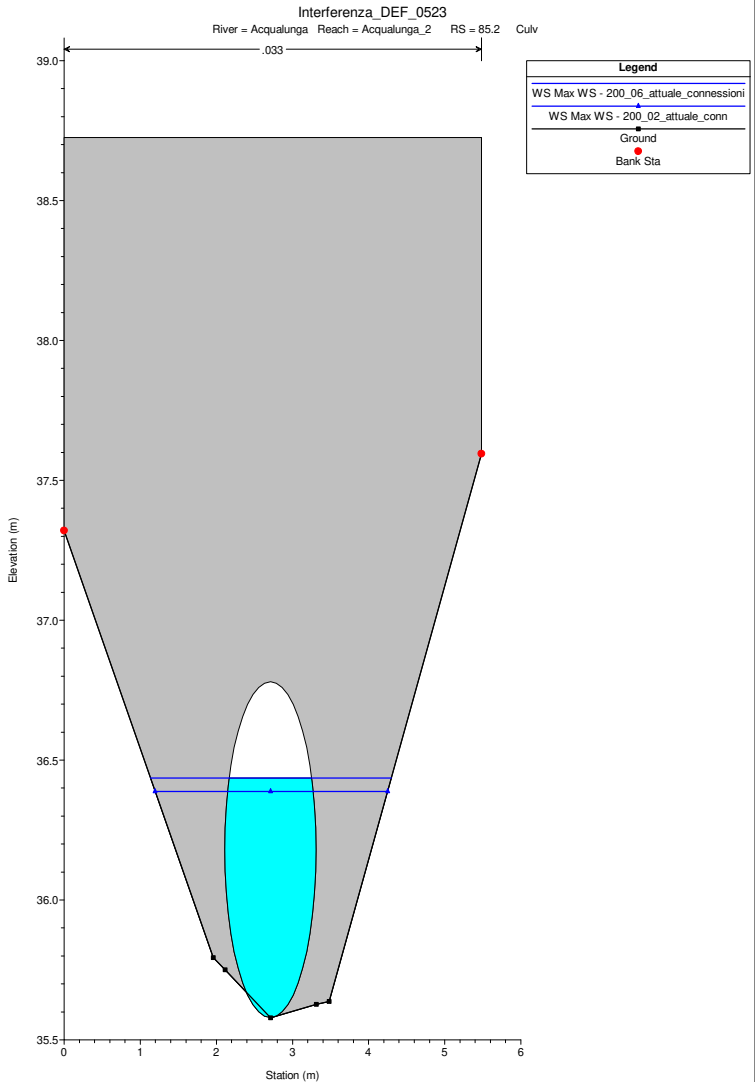
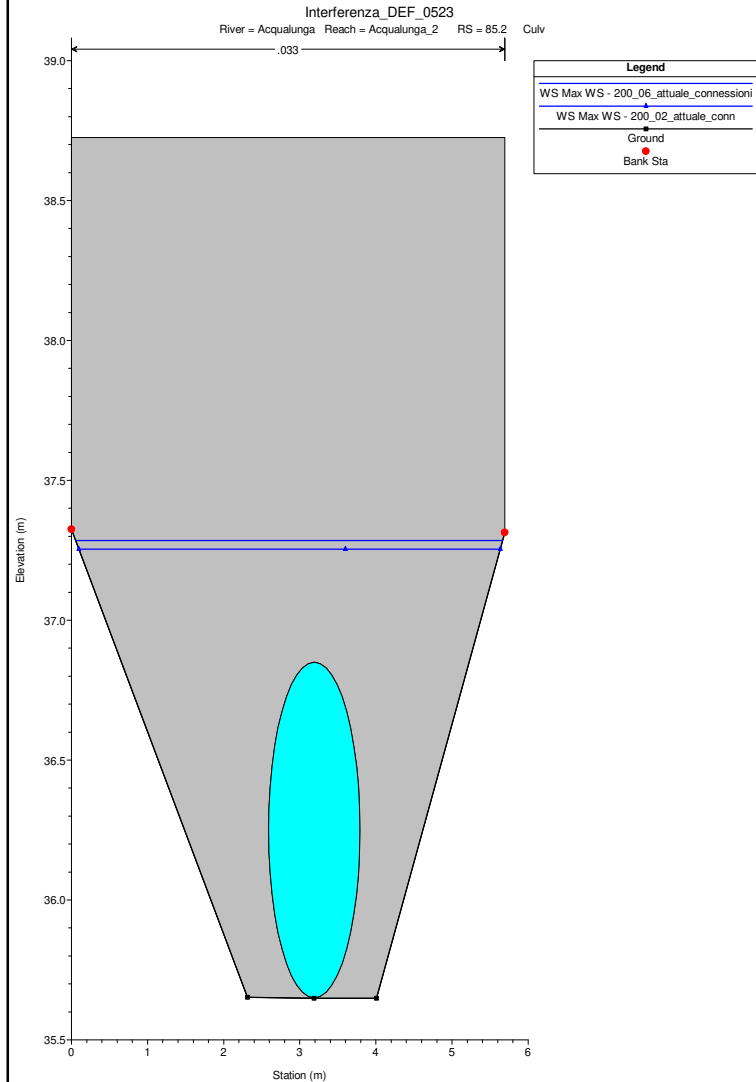
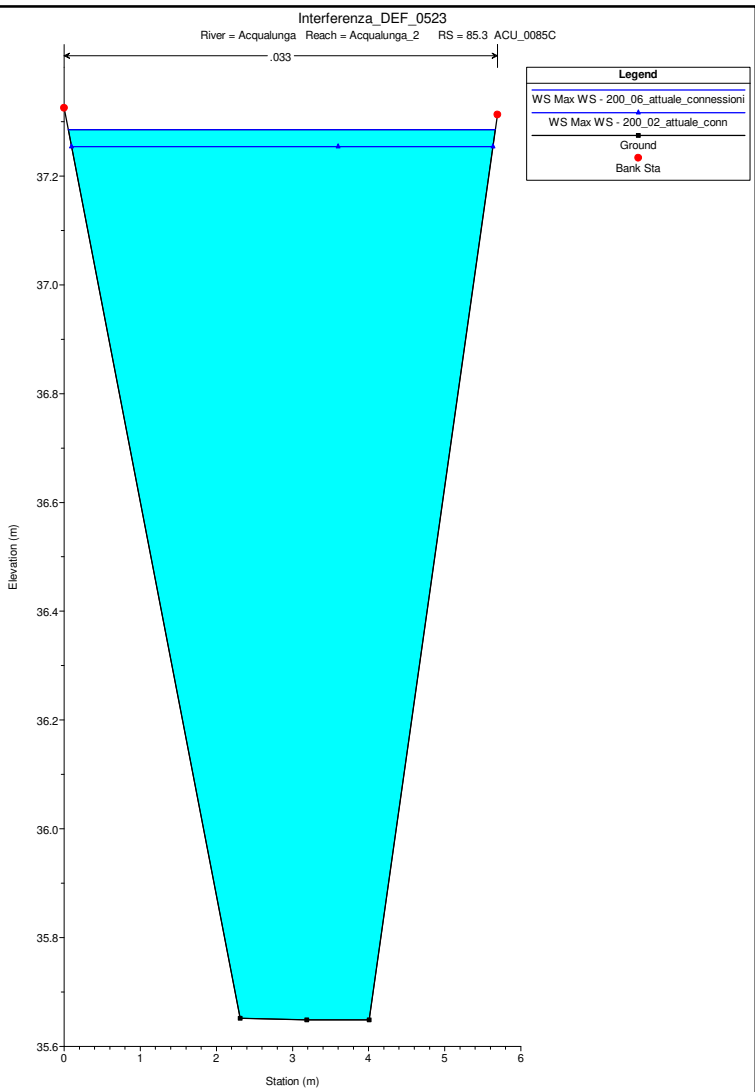
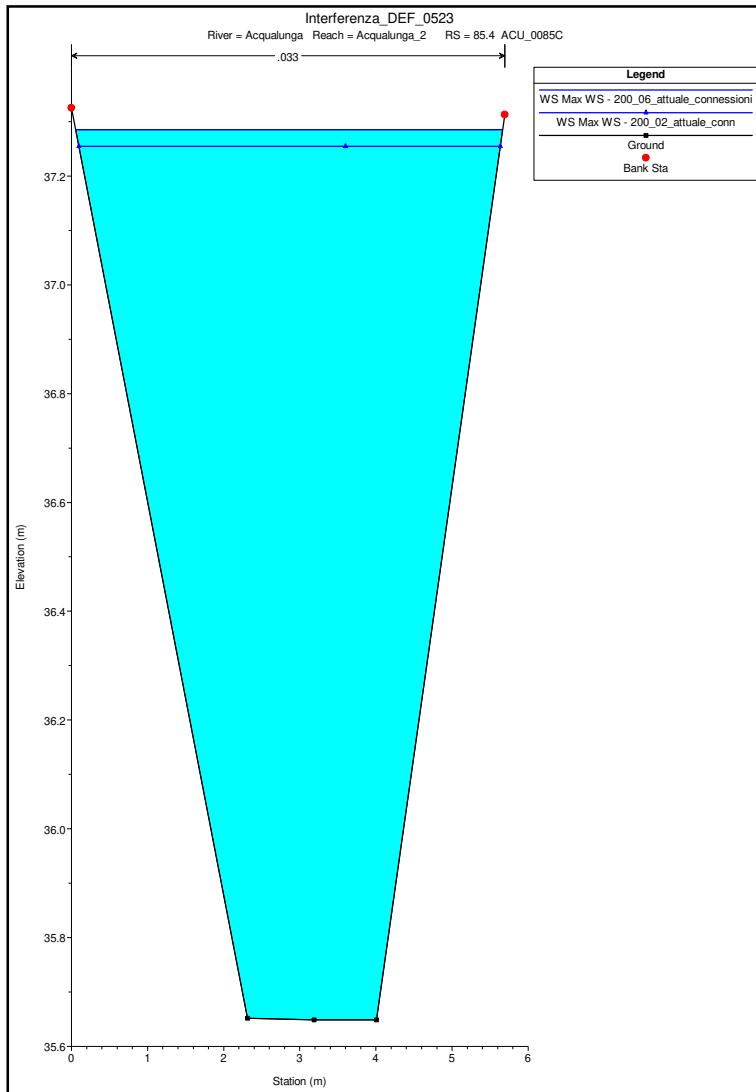


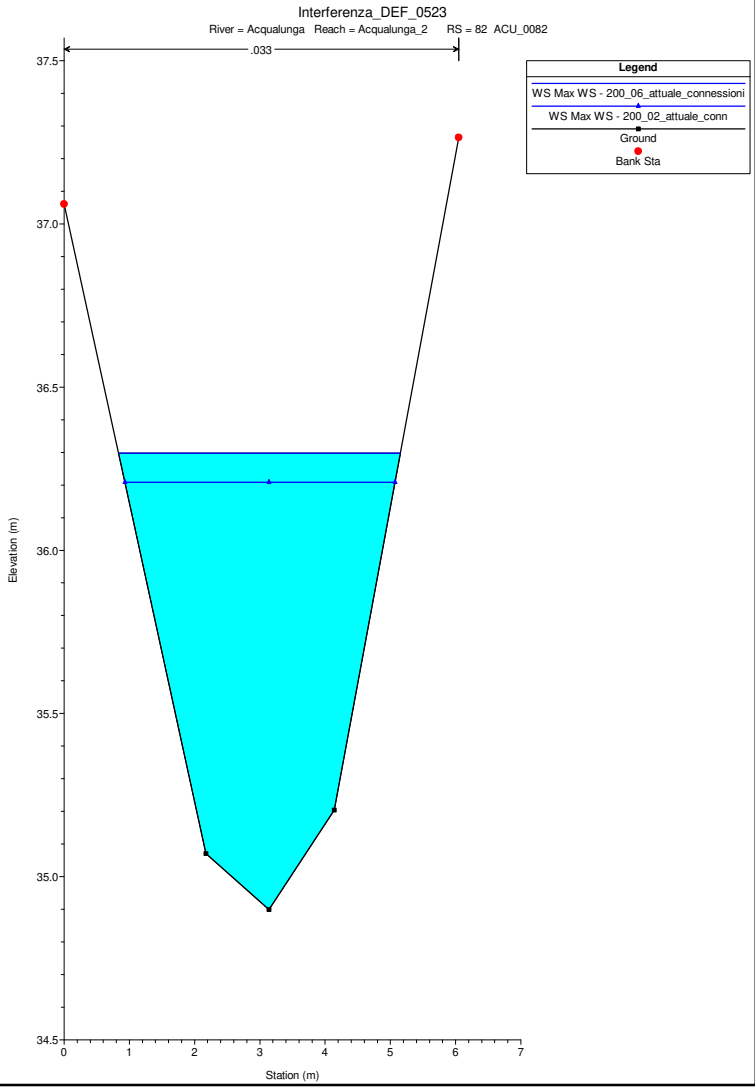
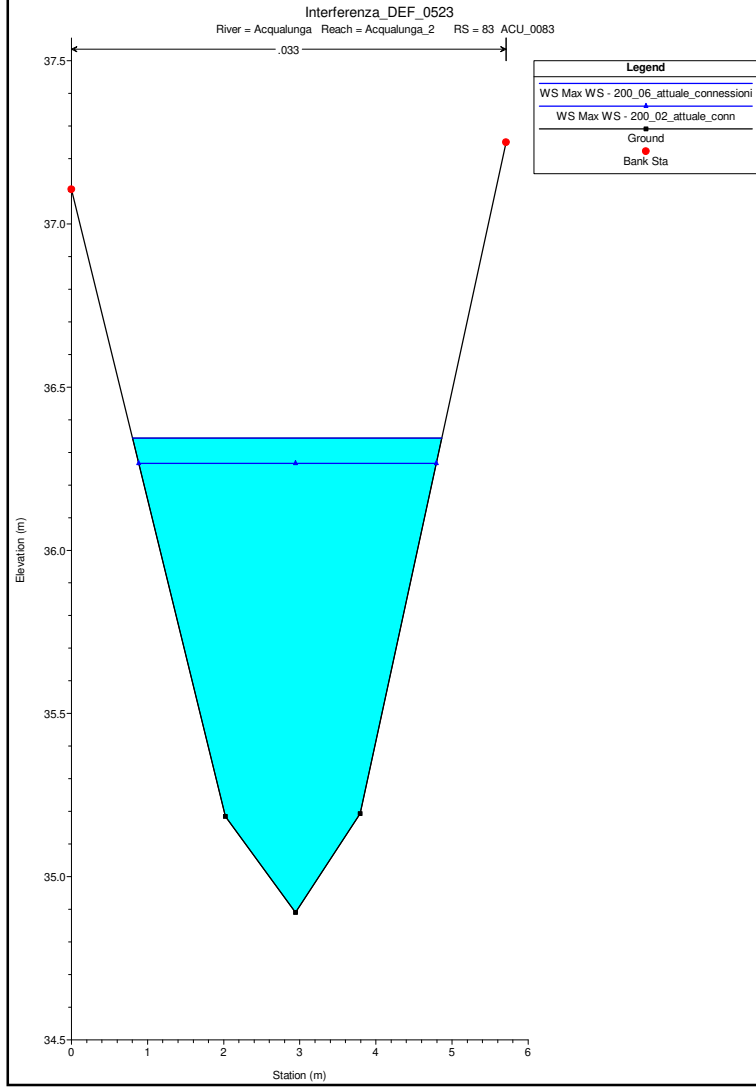
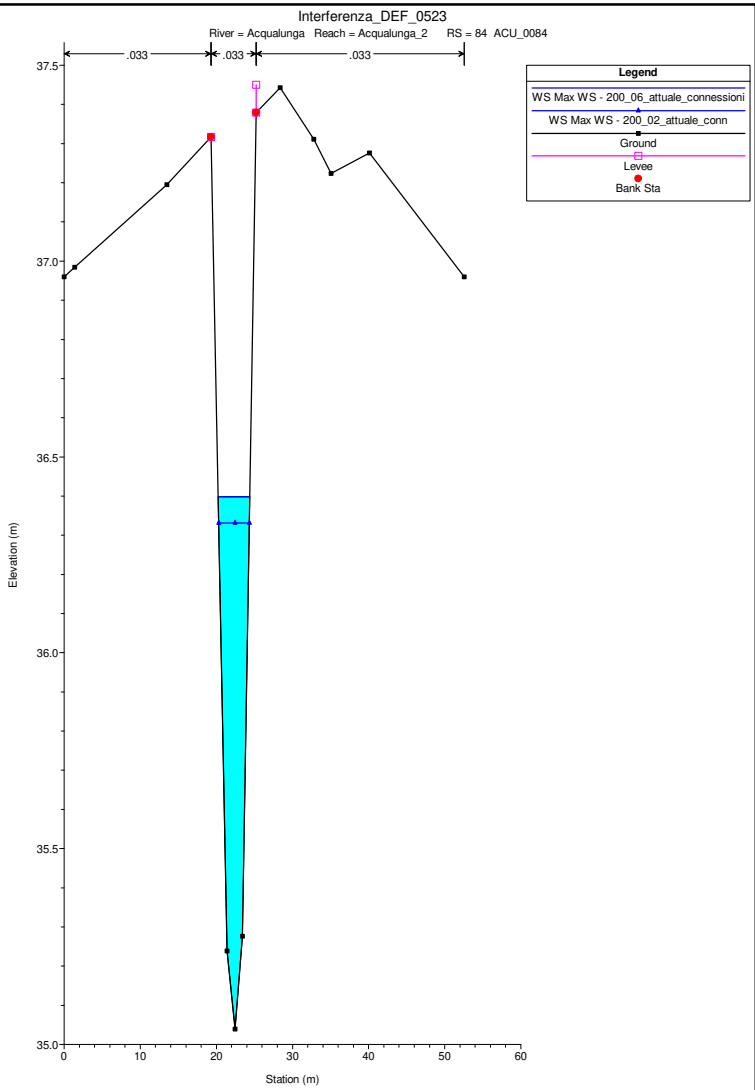
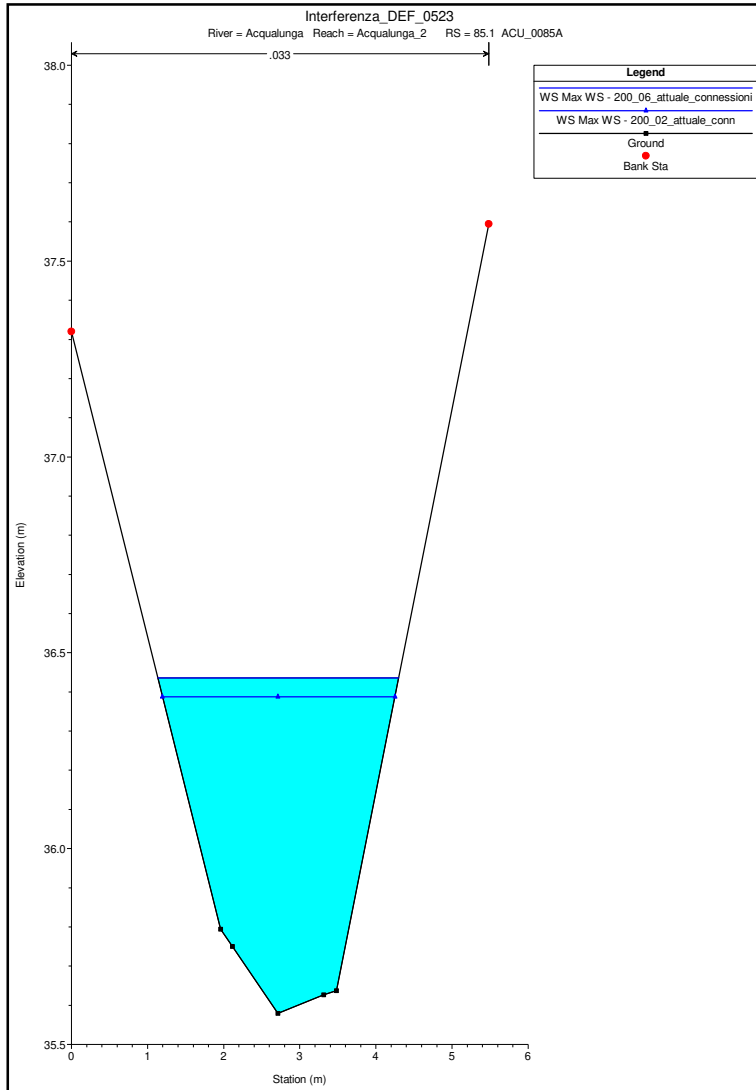


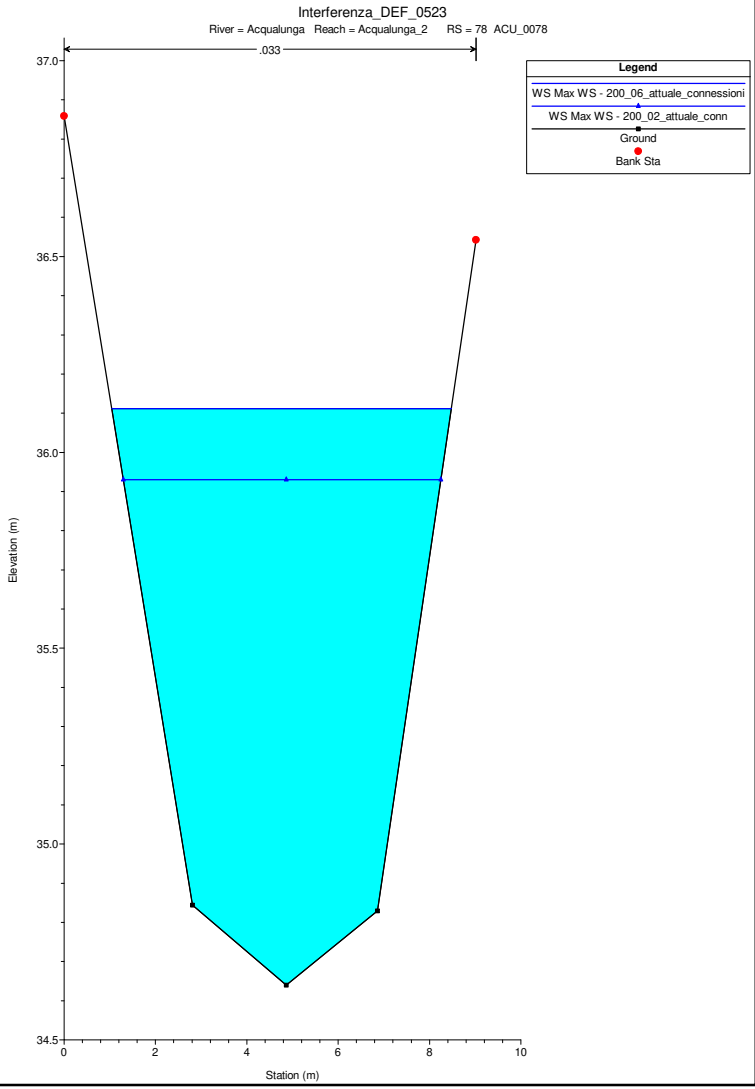
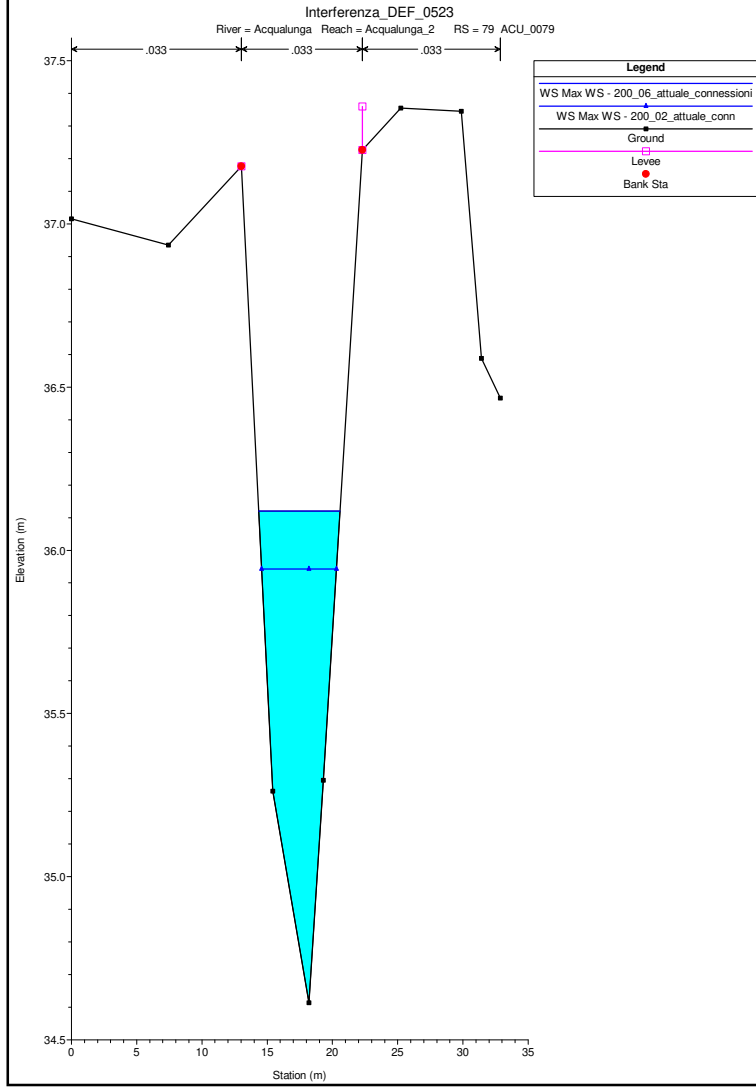
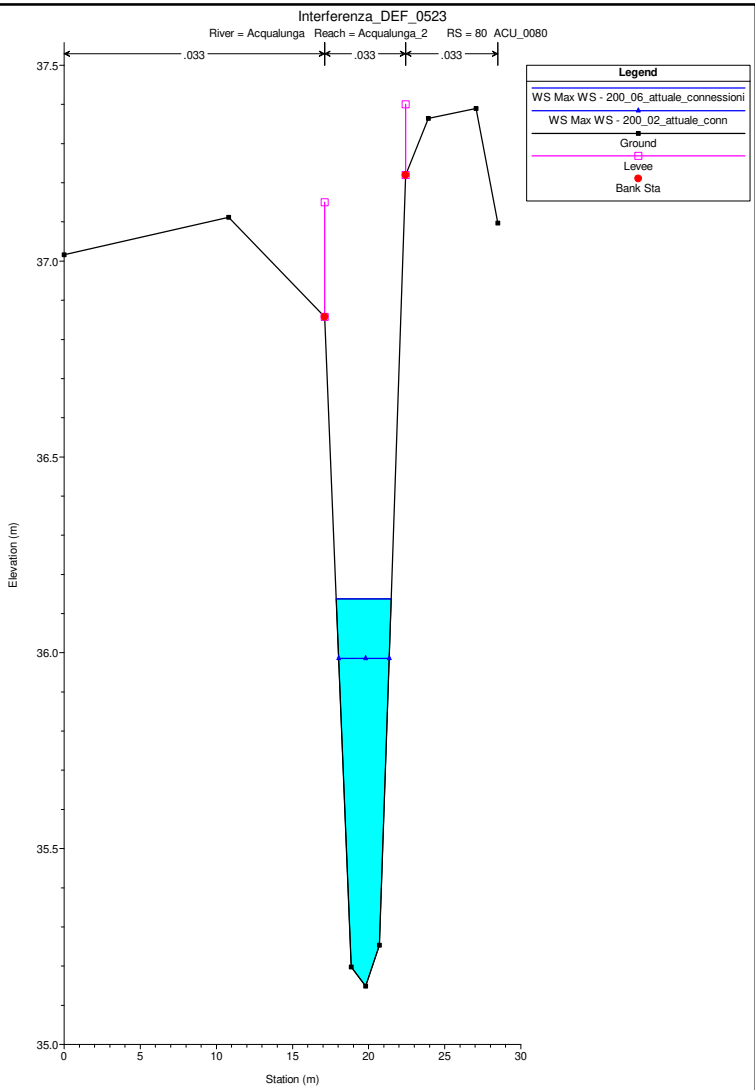
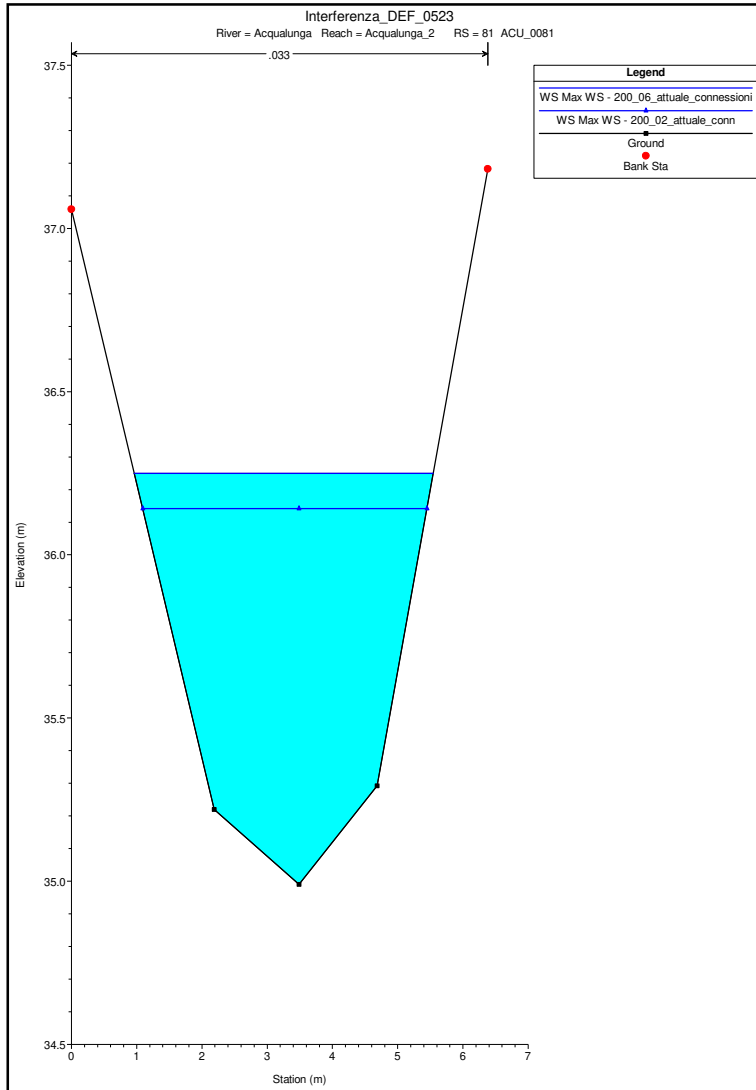


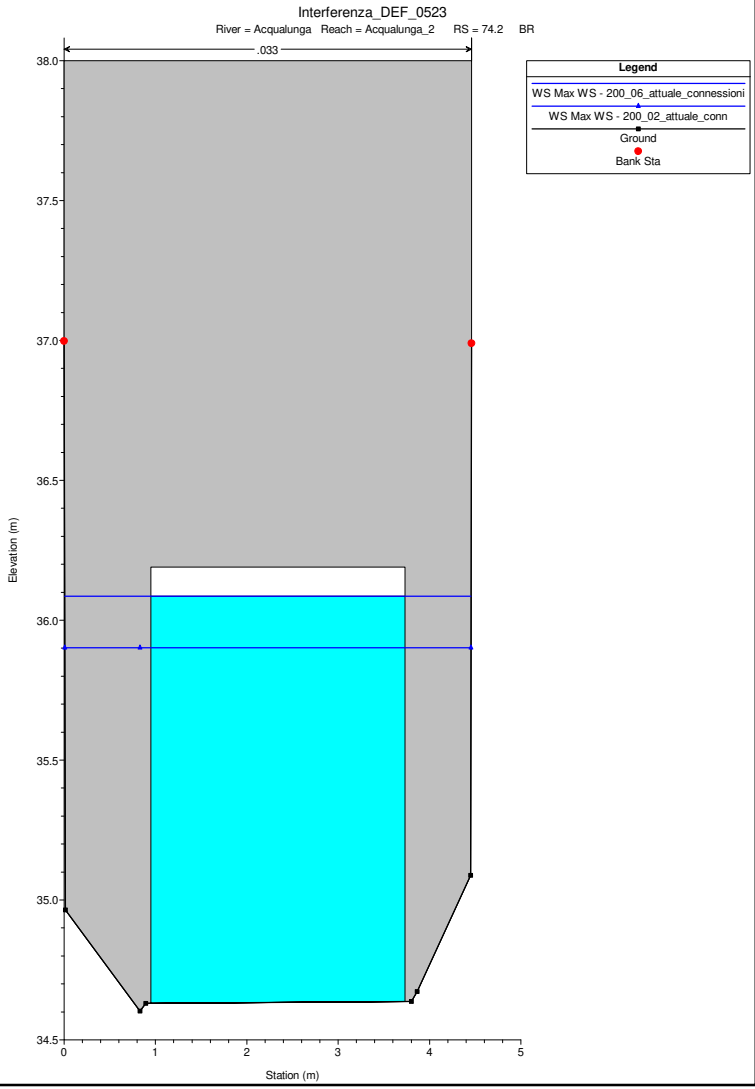

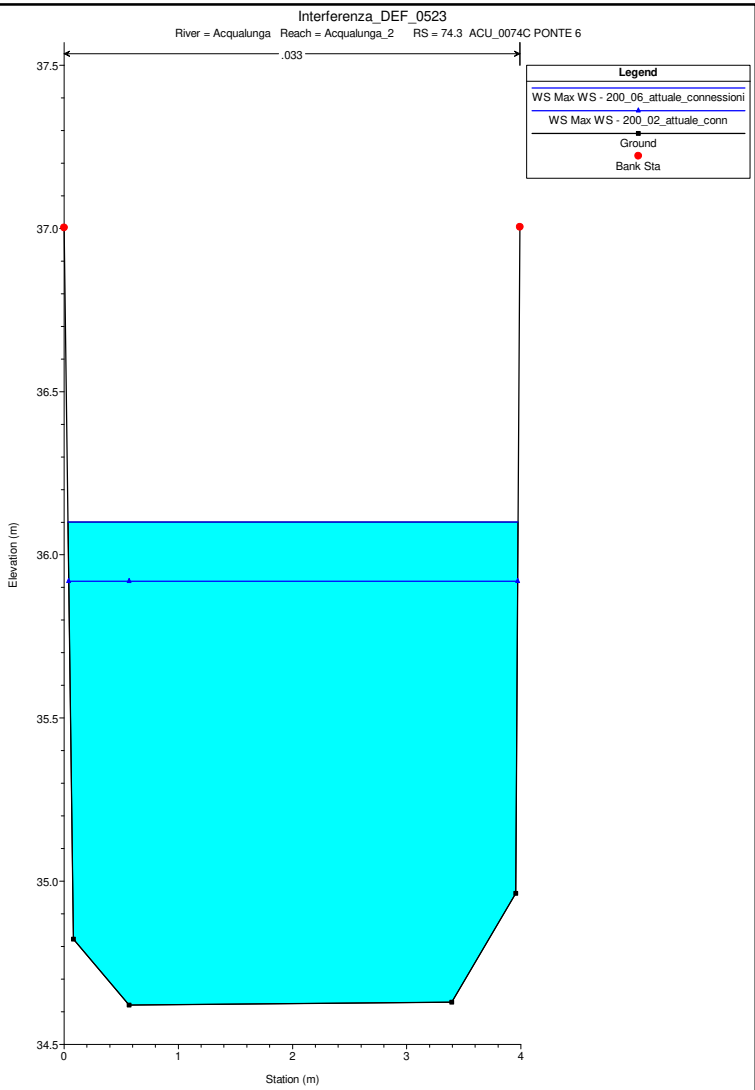
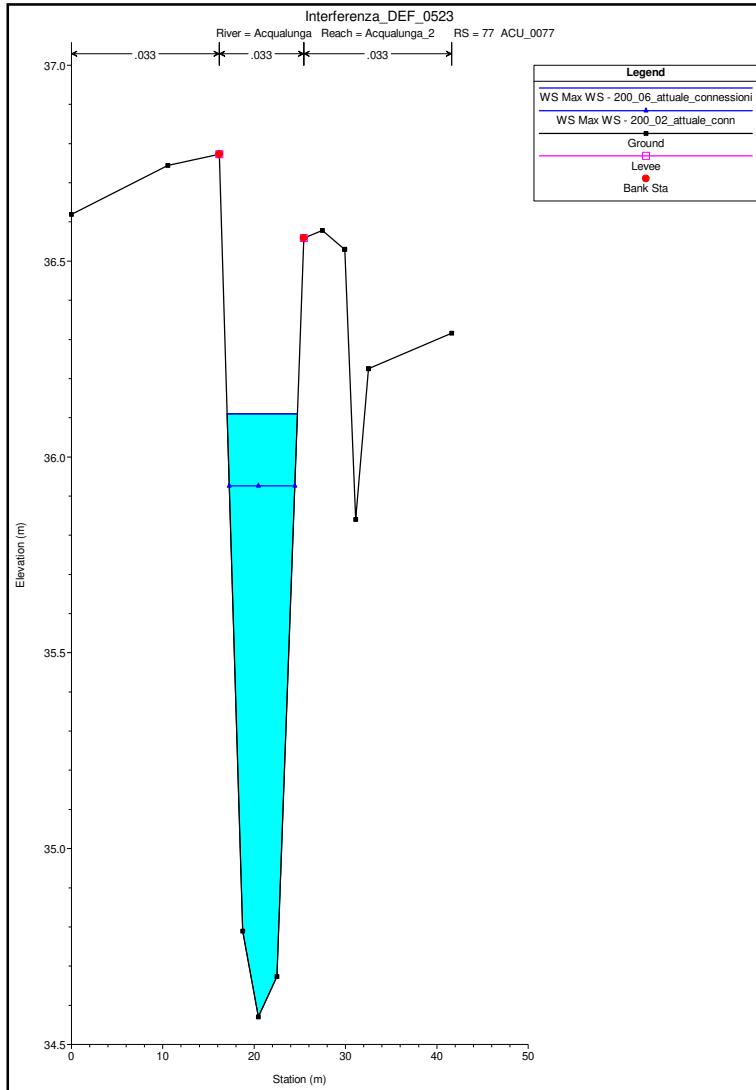


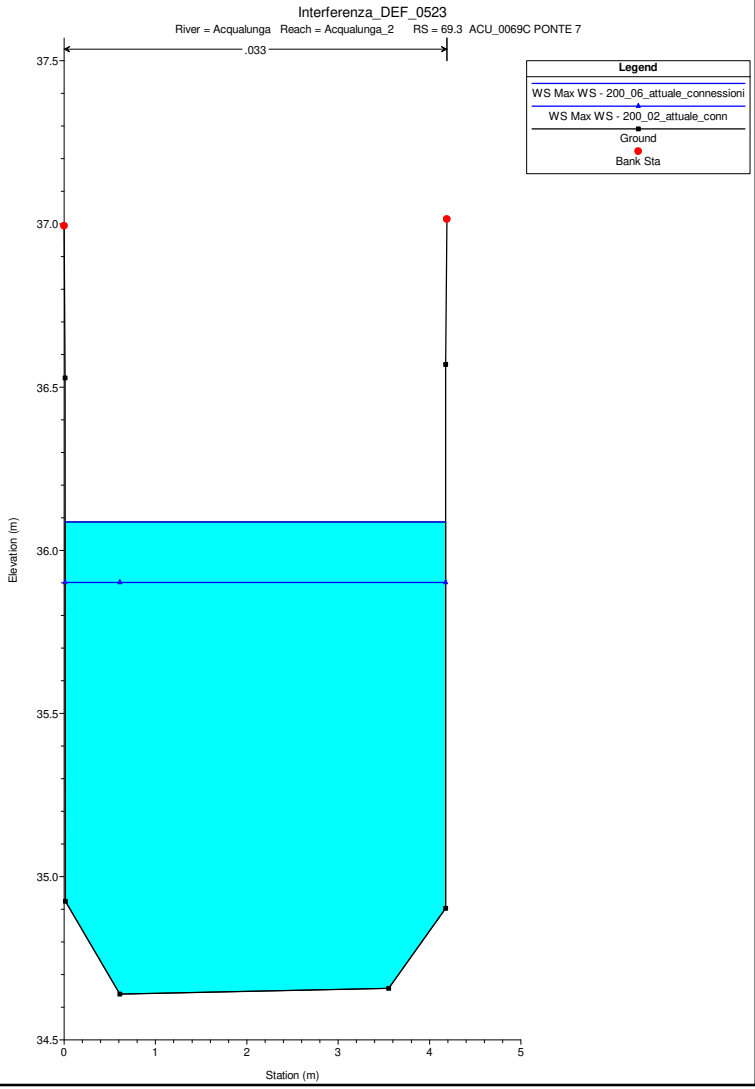
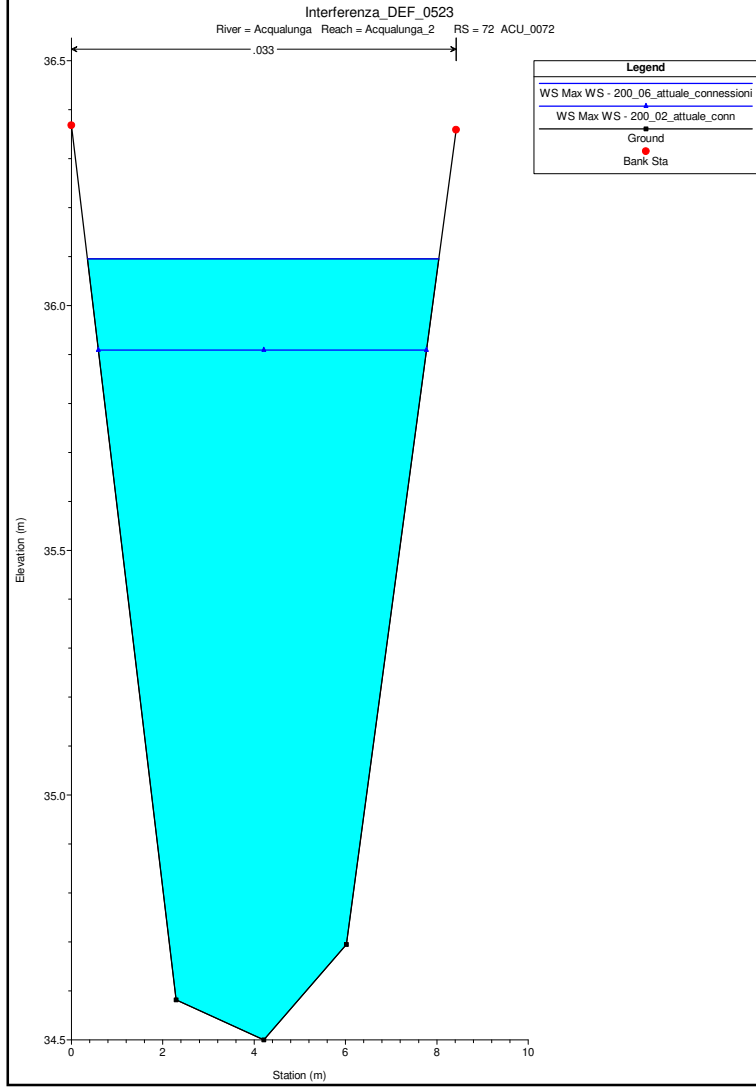
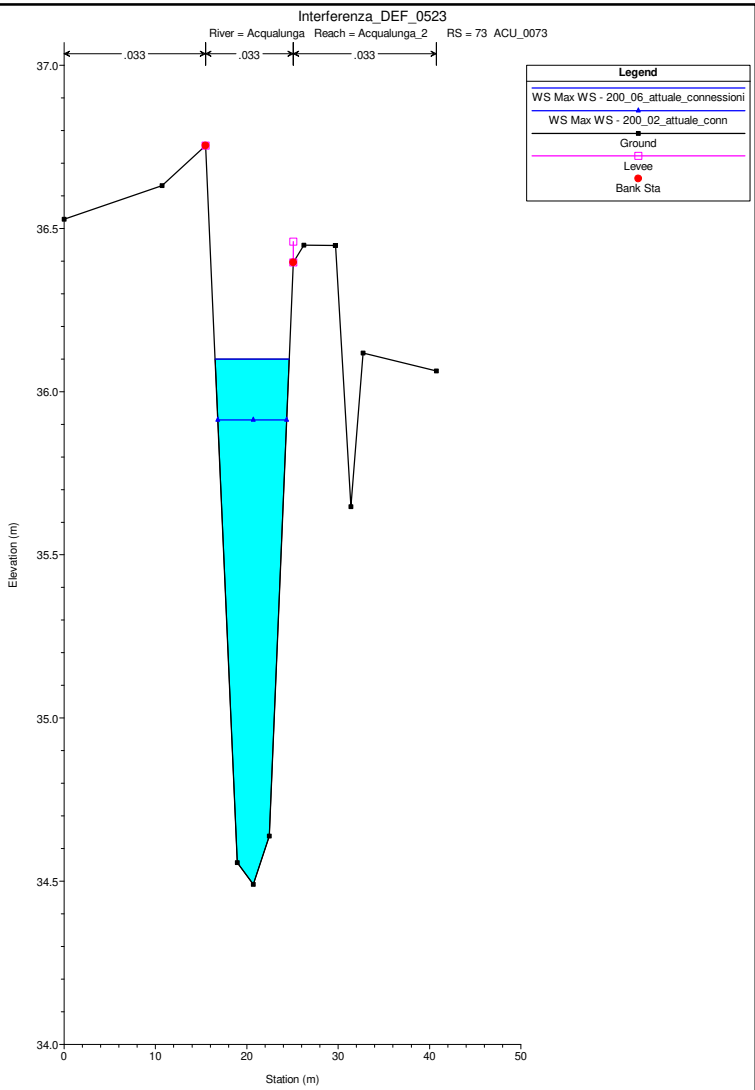
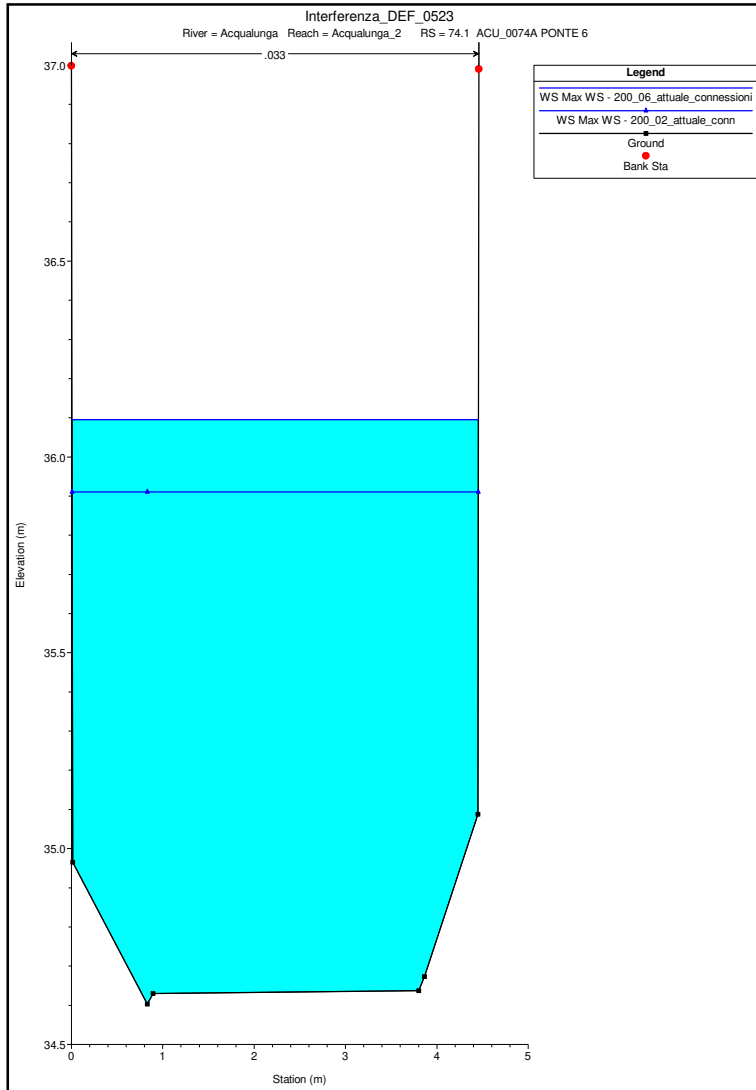


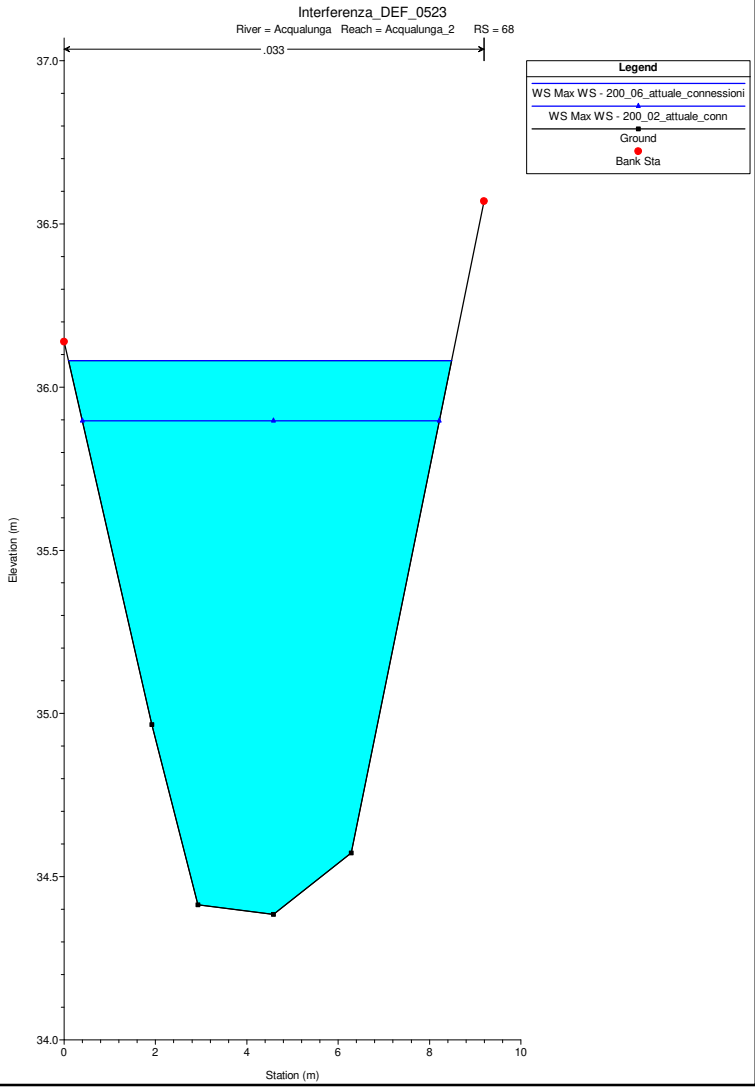
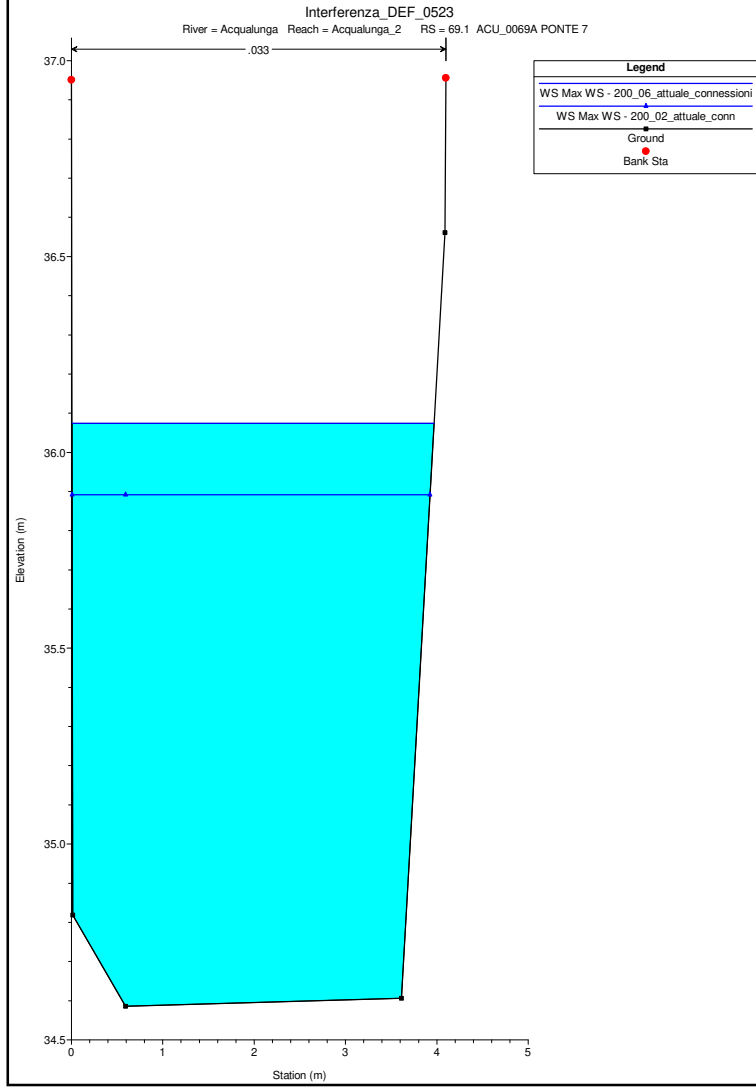
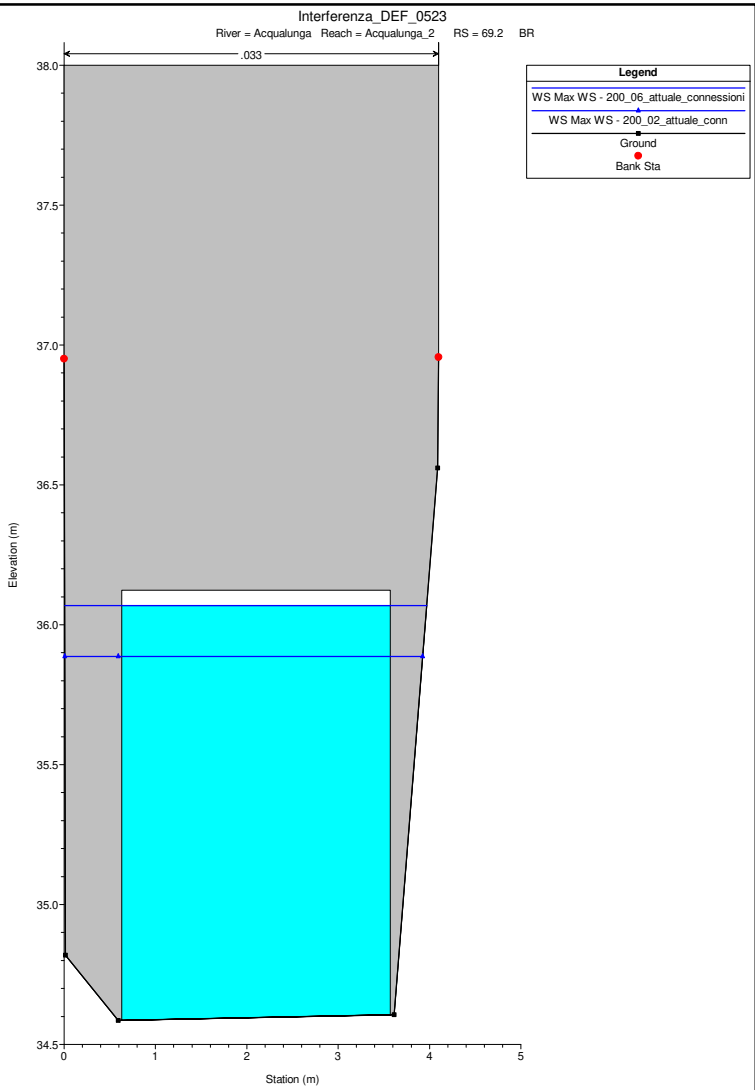
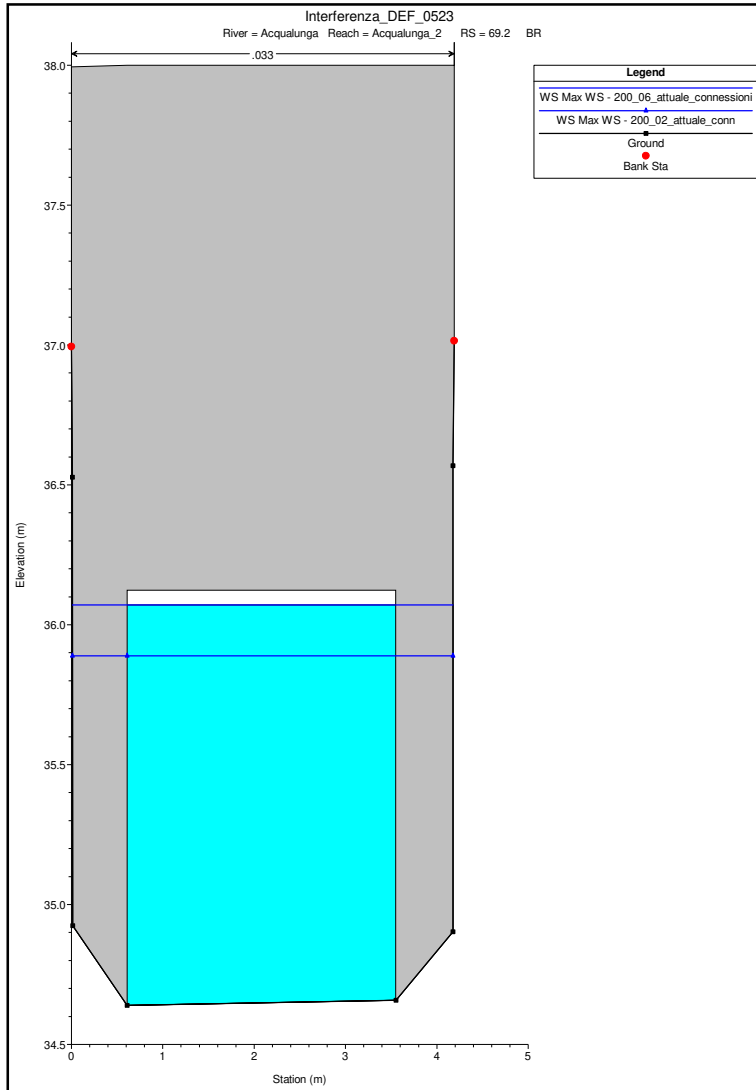


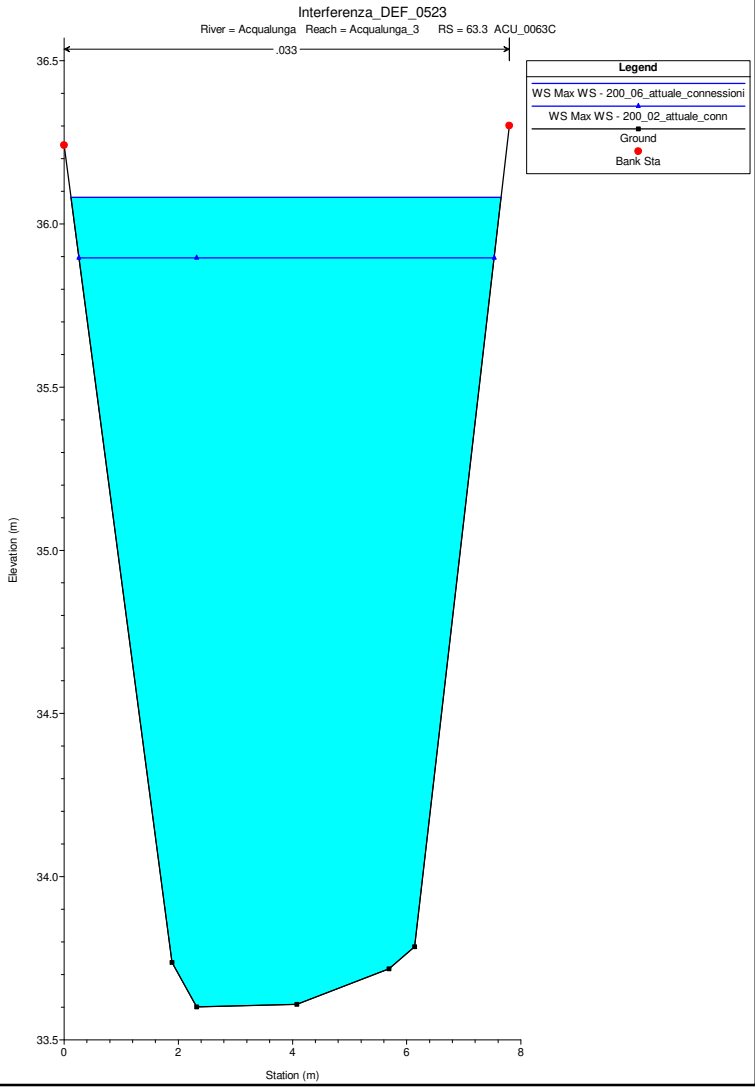
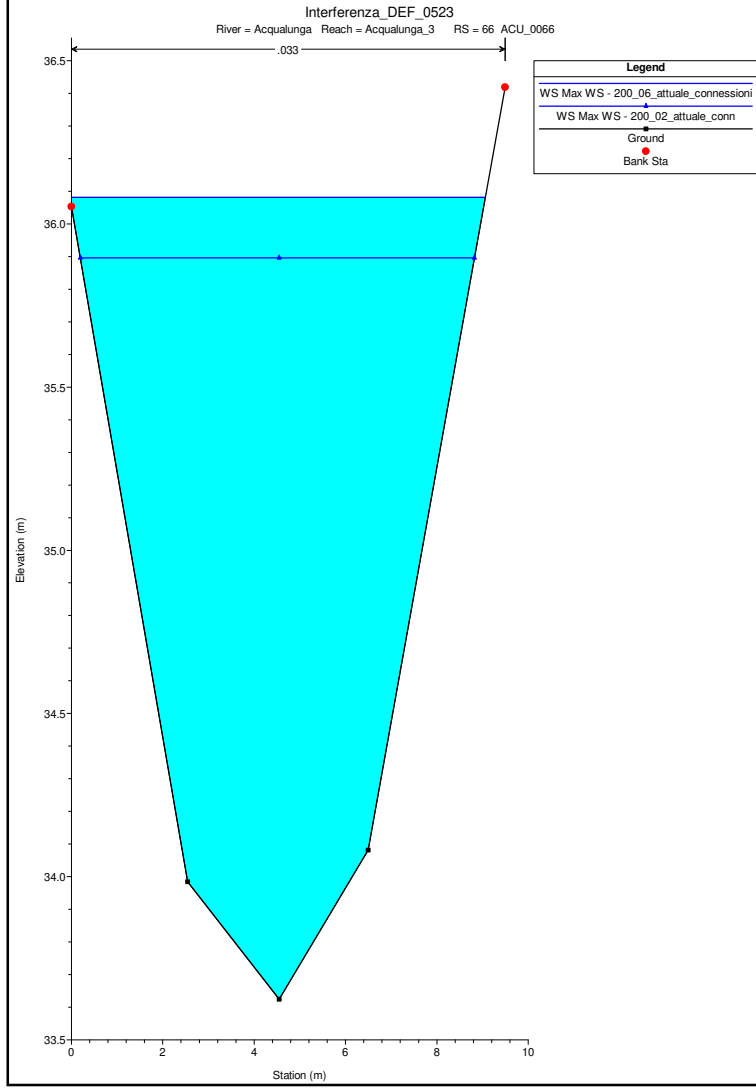
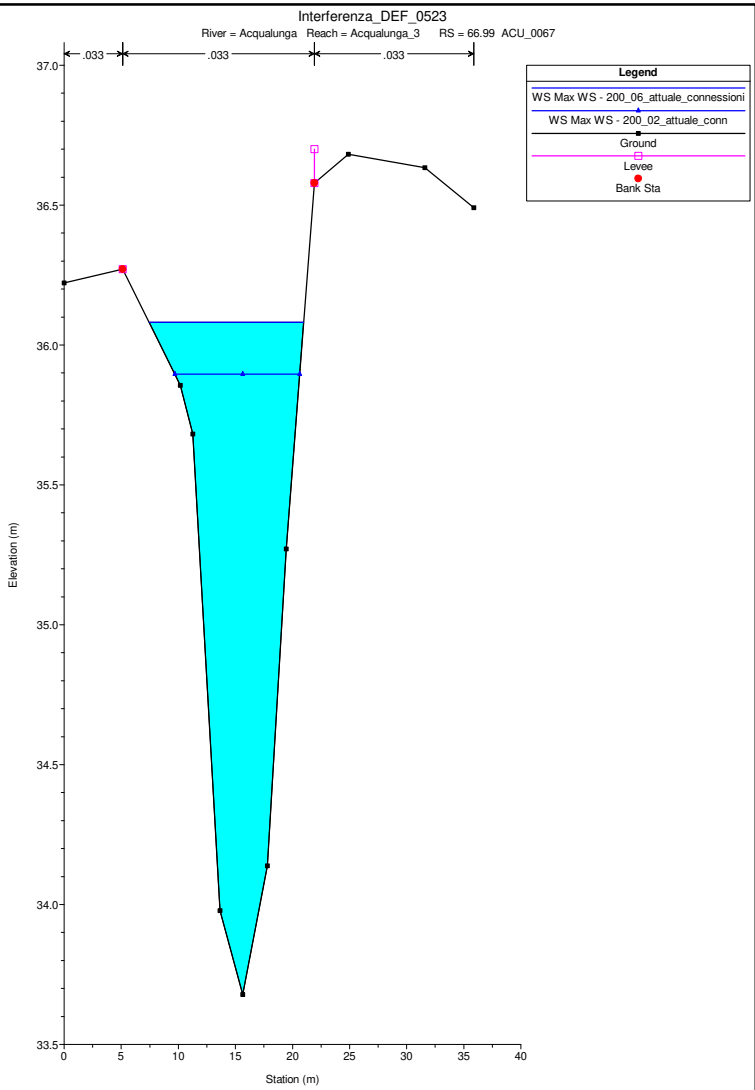
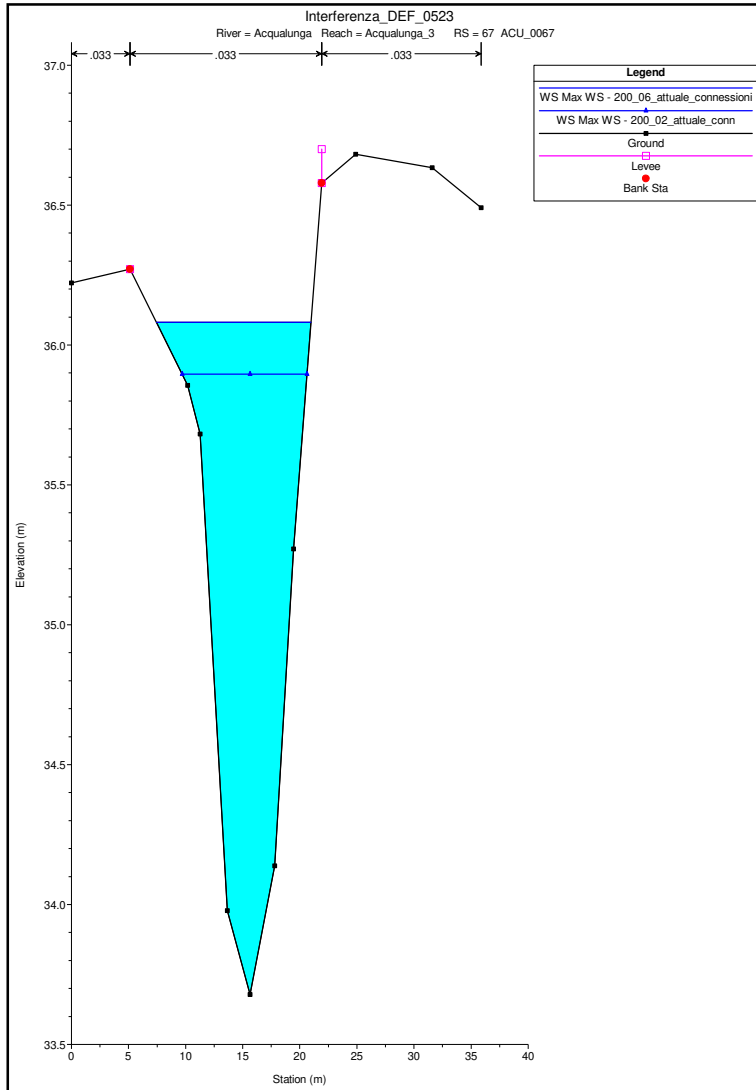


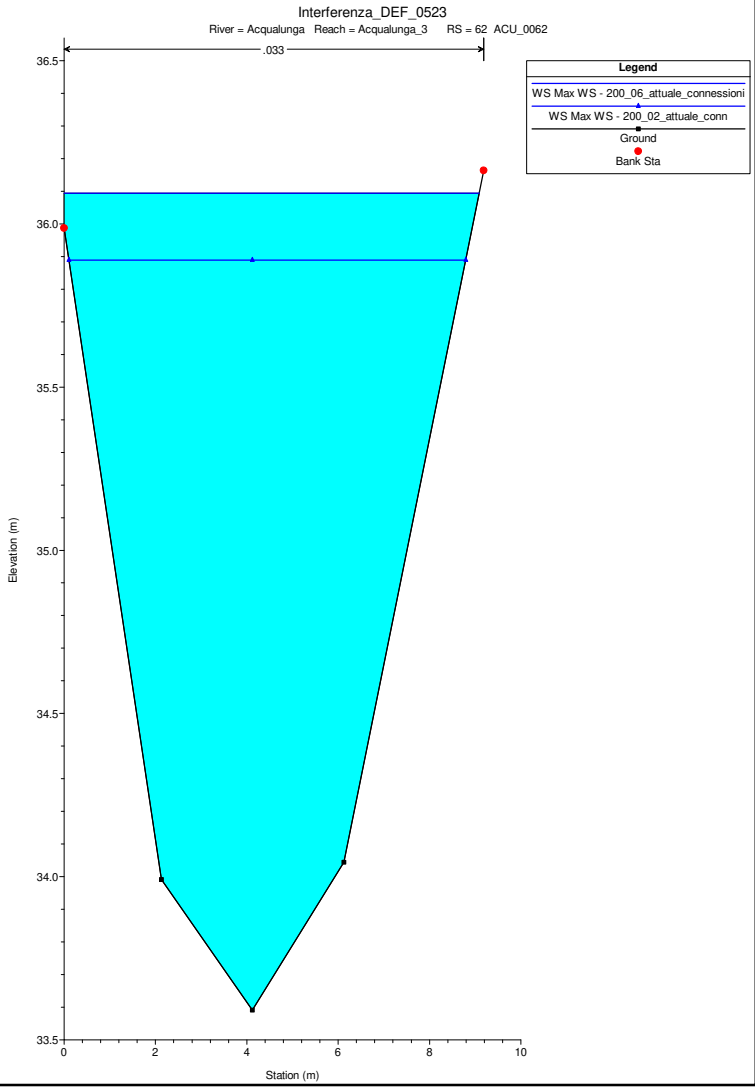
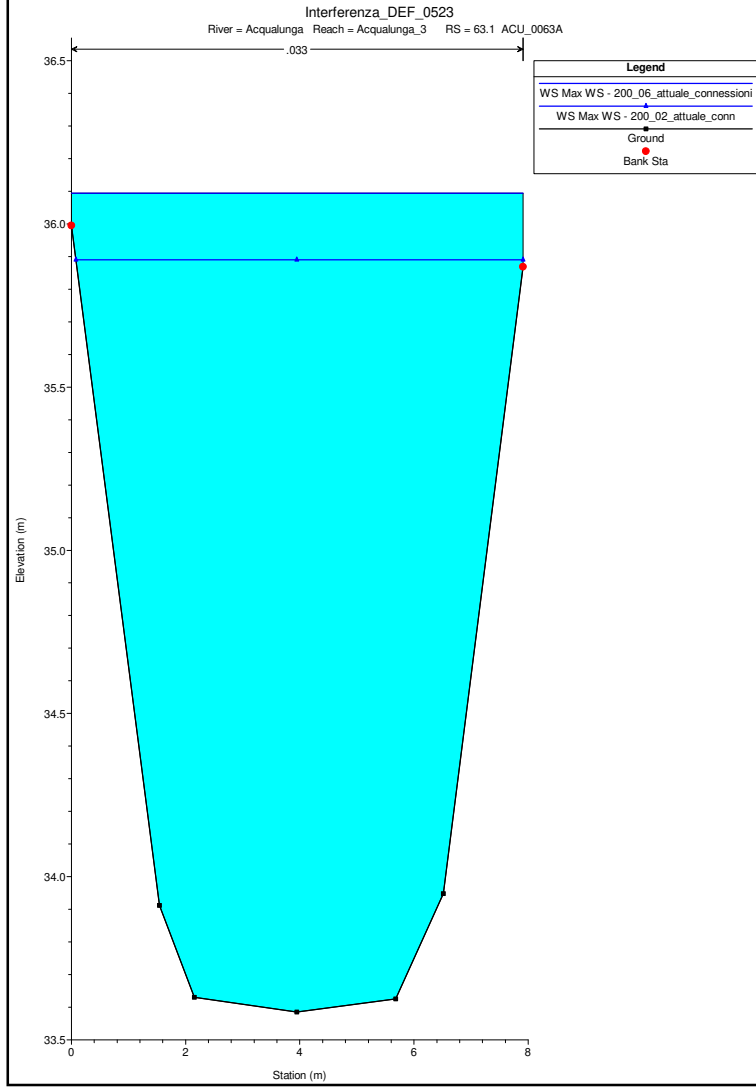
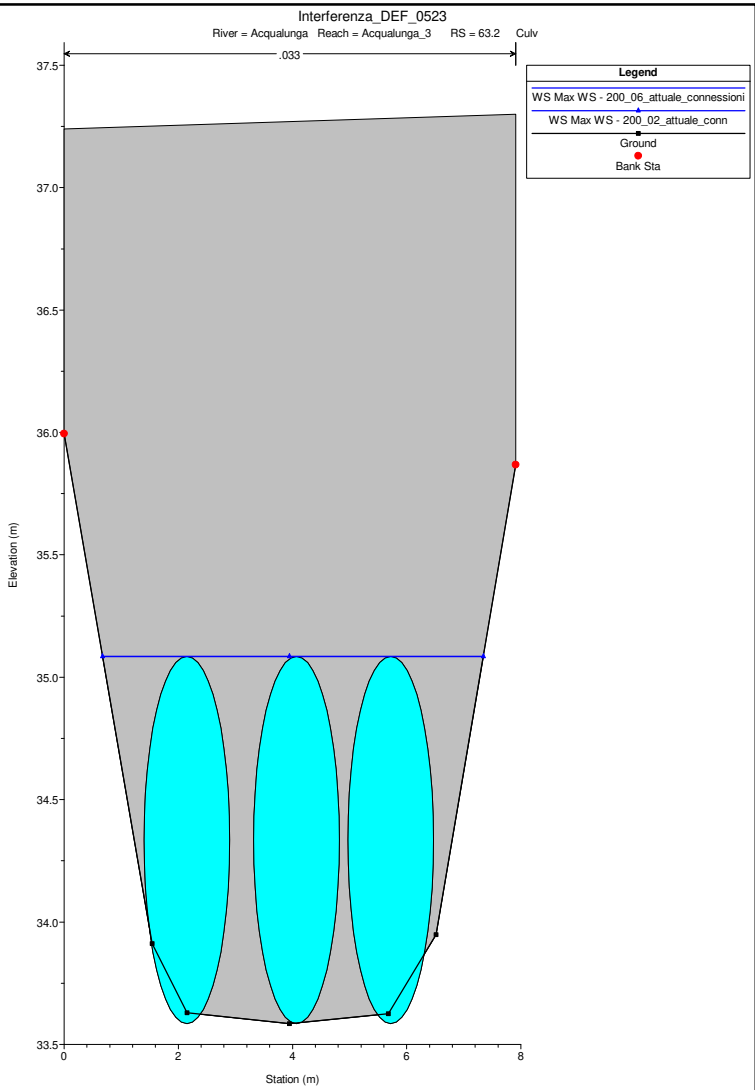
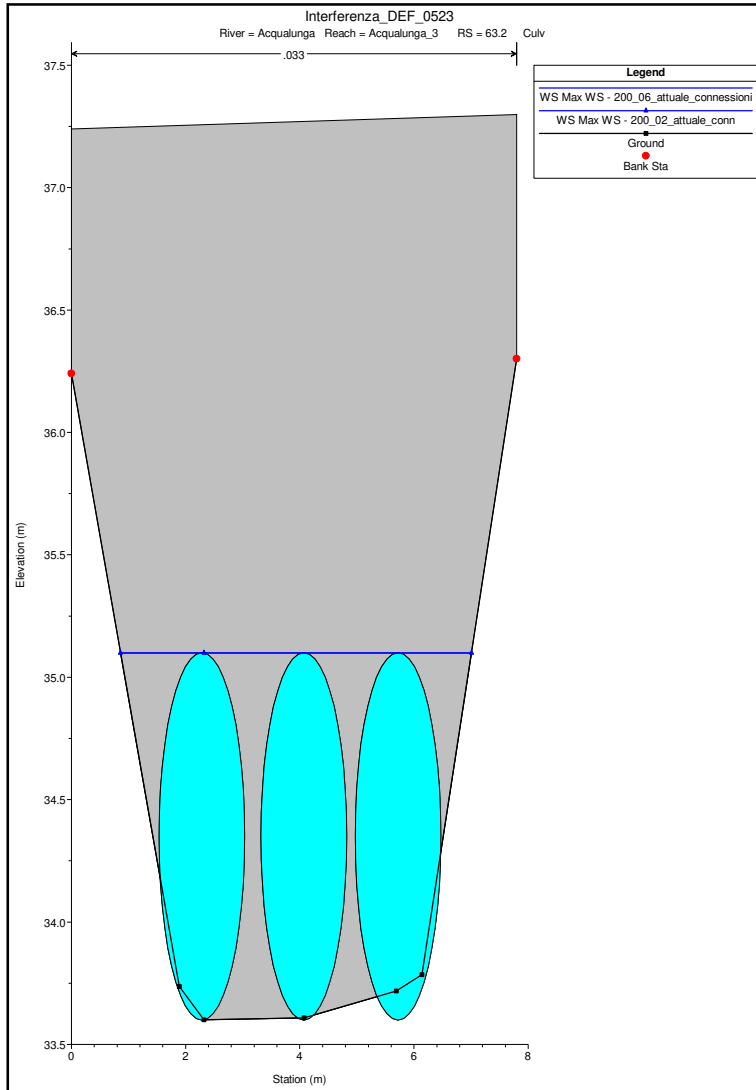


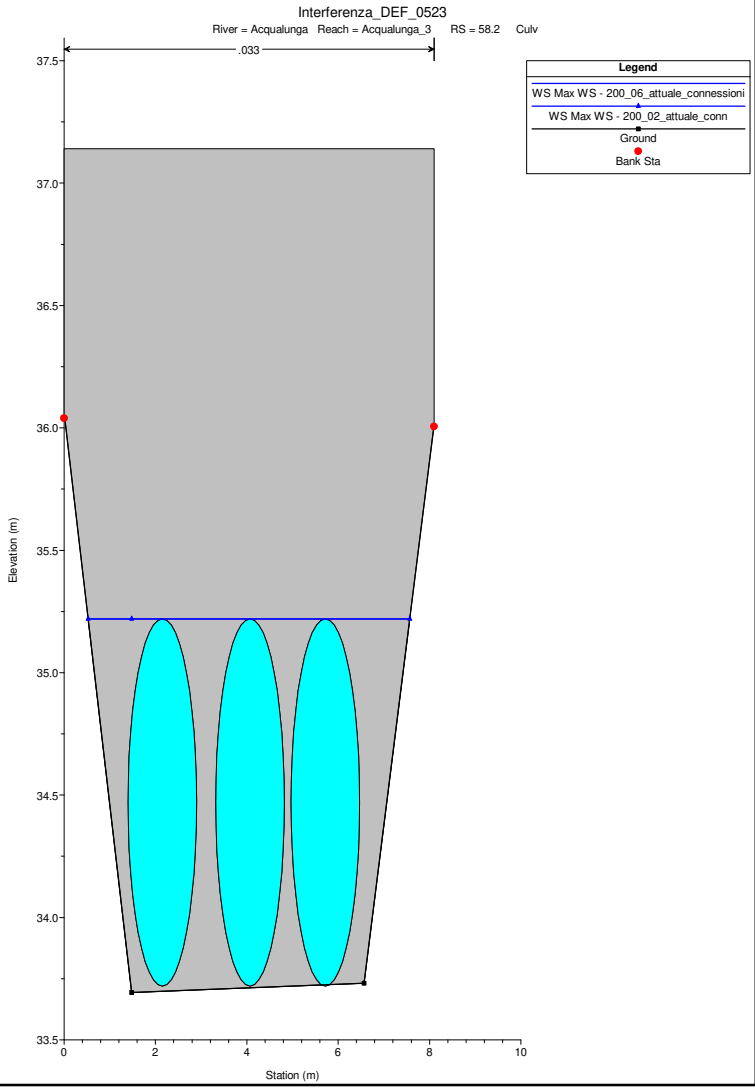
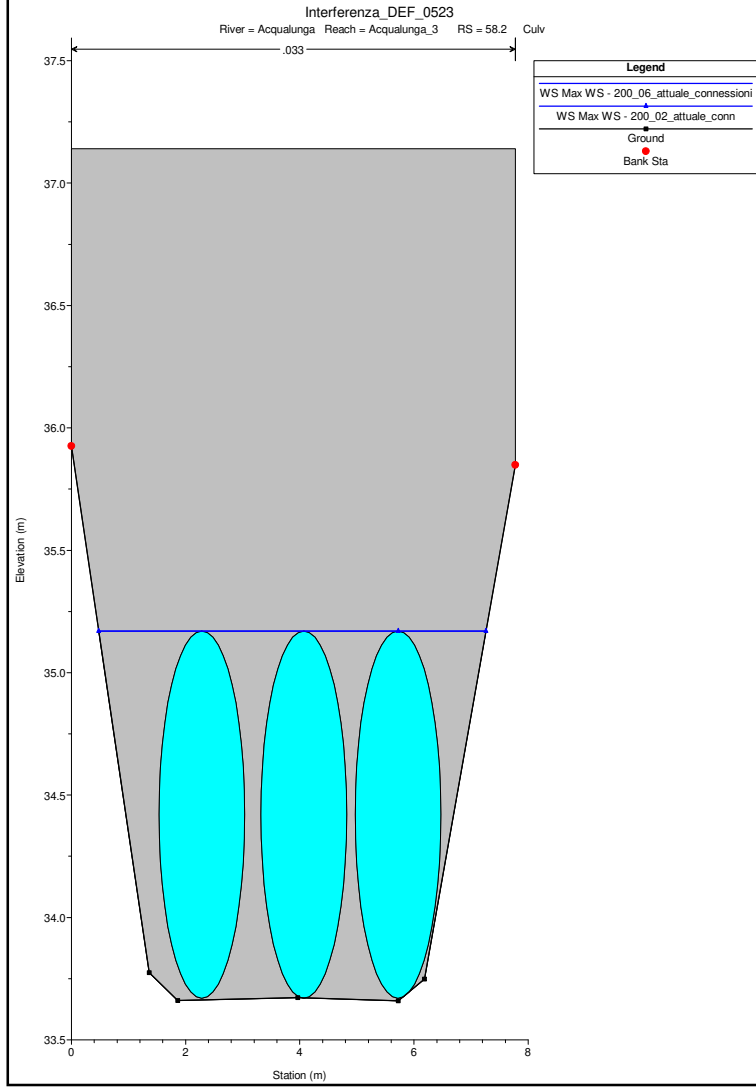
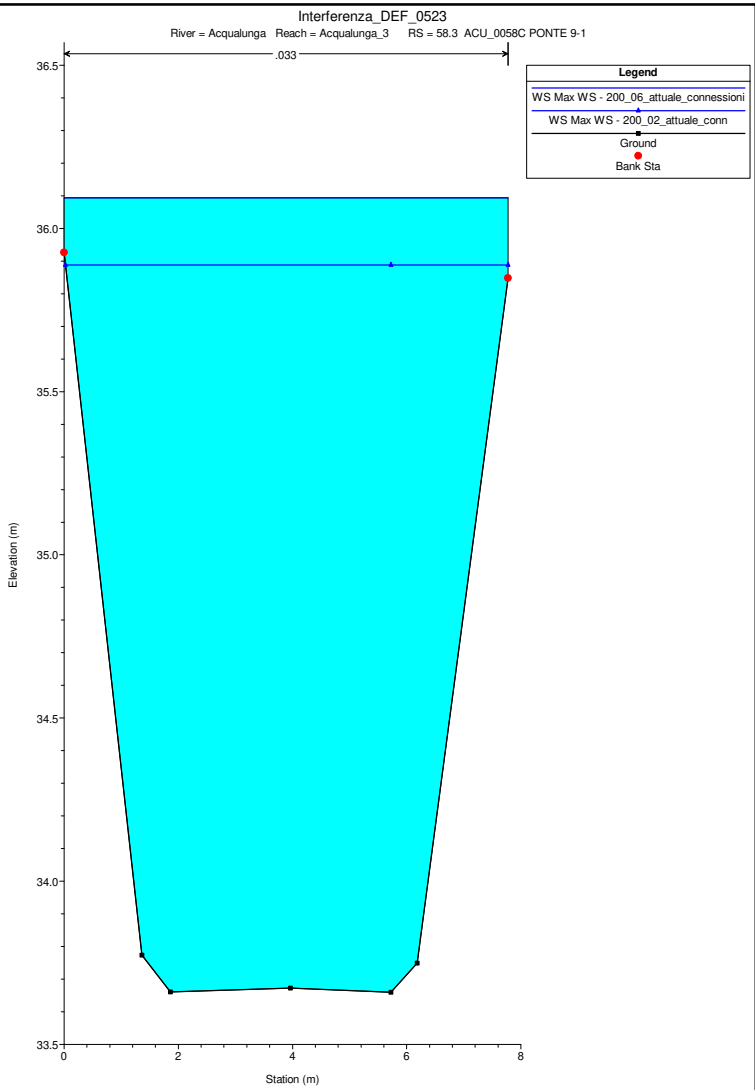
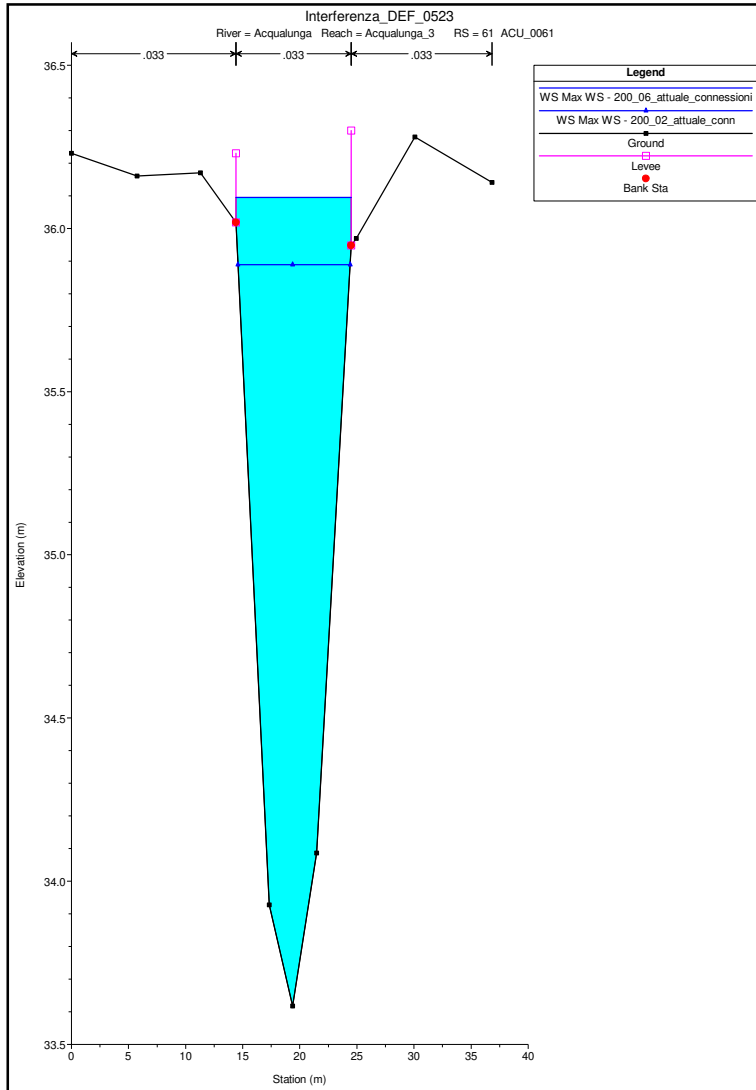






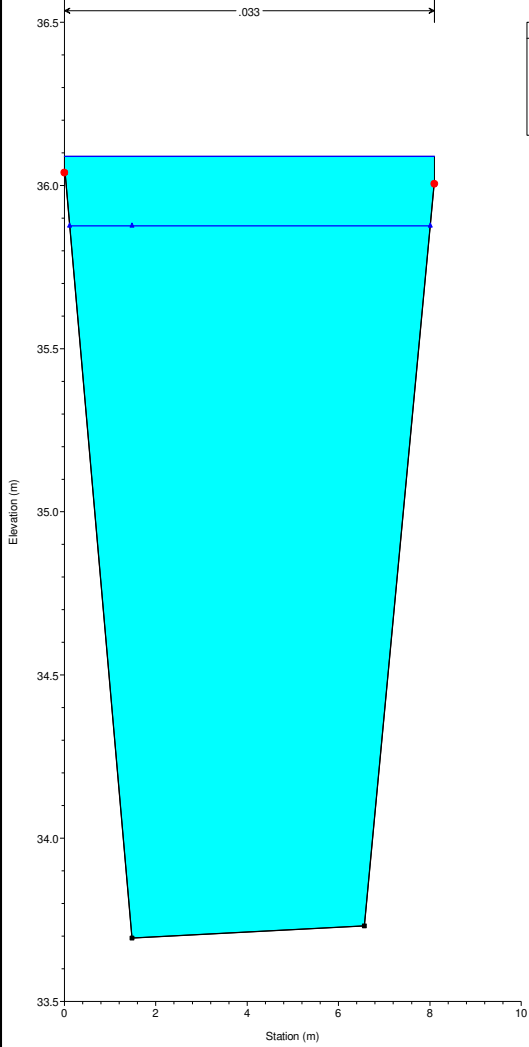






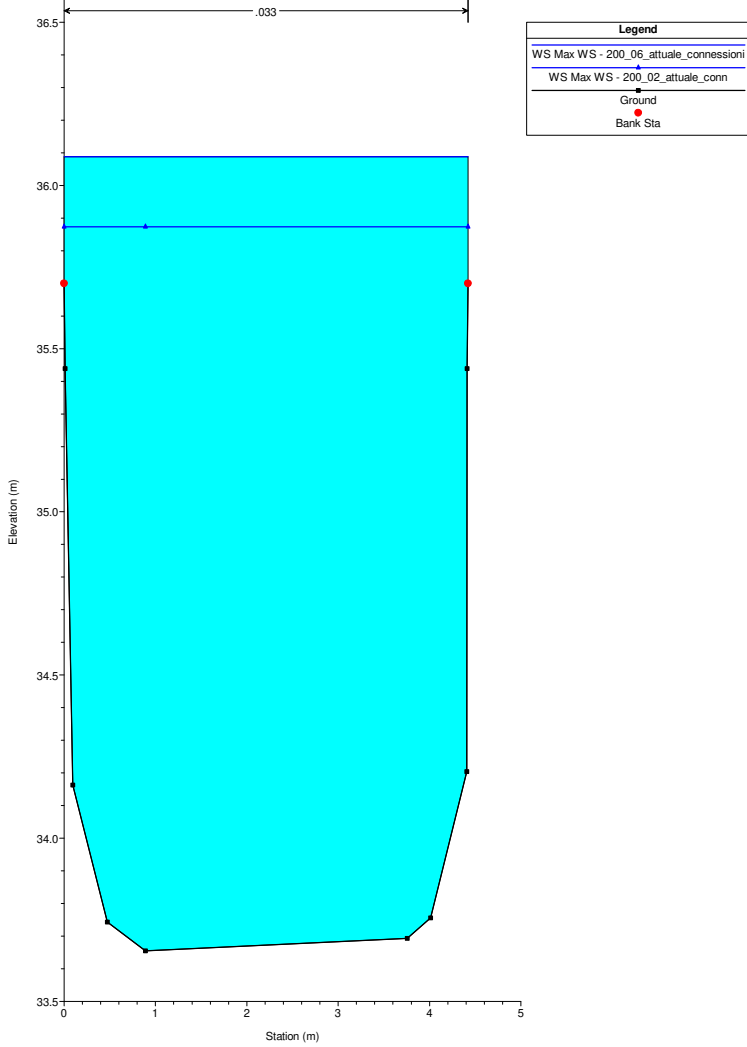
Interferenza_DEF_0523

River = Acqualunga Reach = Acqualunga_3 RS = 58.1 ACU_0058A



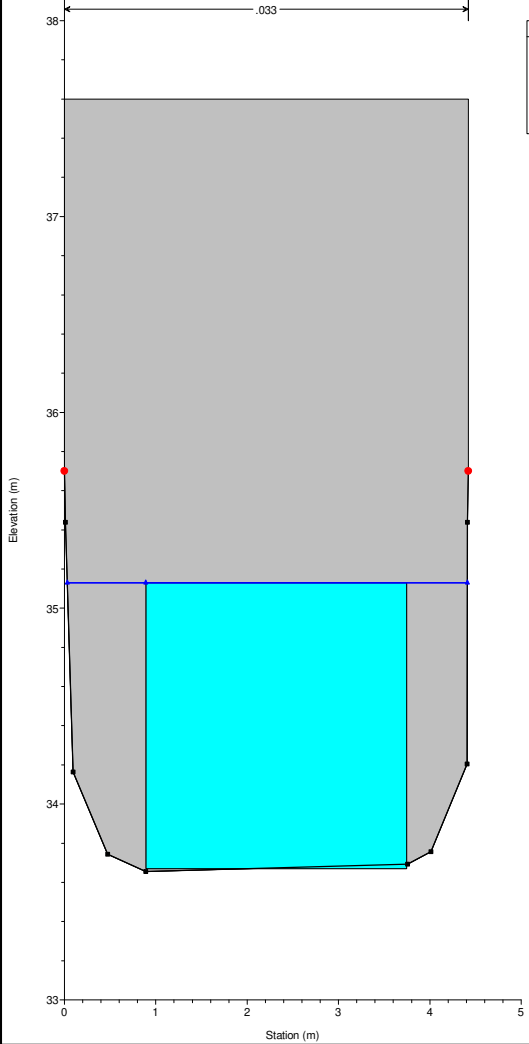
Interferenza_DEF_0523

River = Acqualunga Reach = Acqualunga_3 RS = 55.3 ACU_0055C



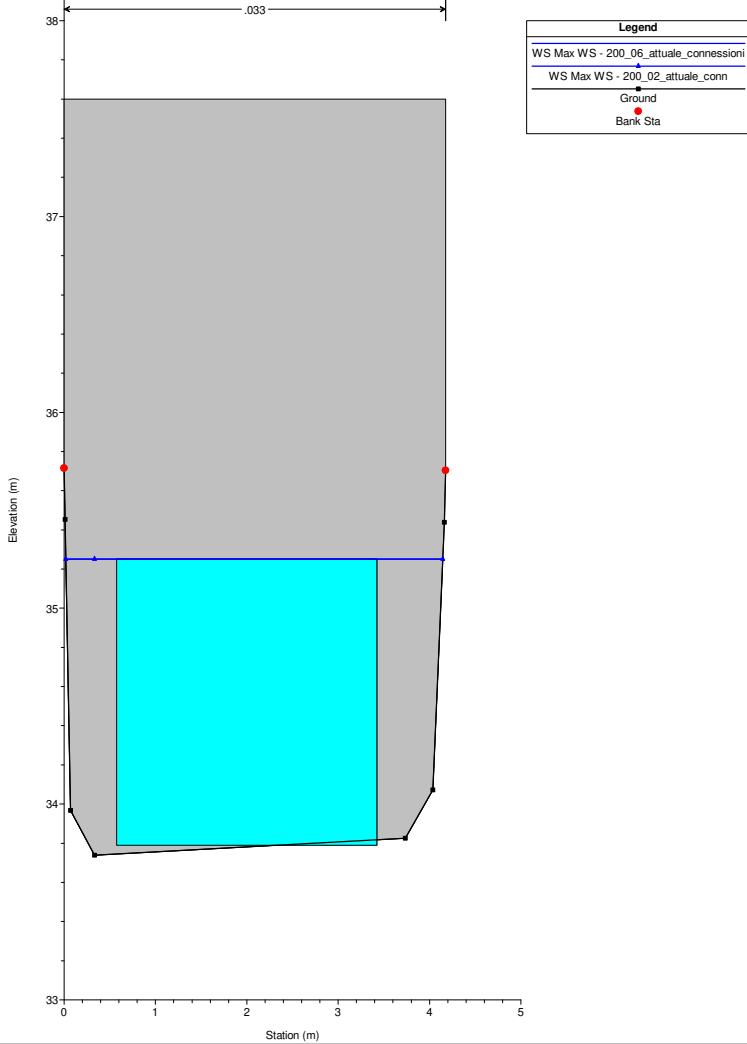
Interferenza_DEF_0523

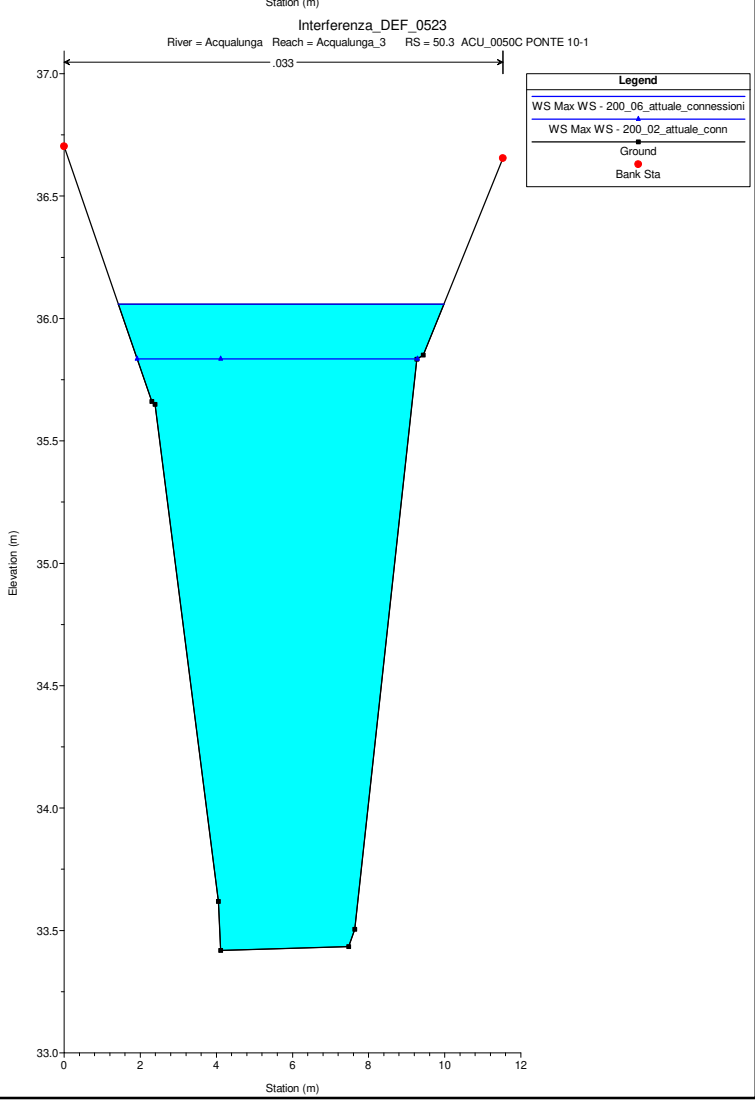
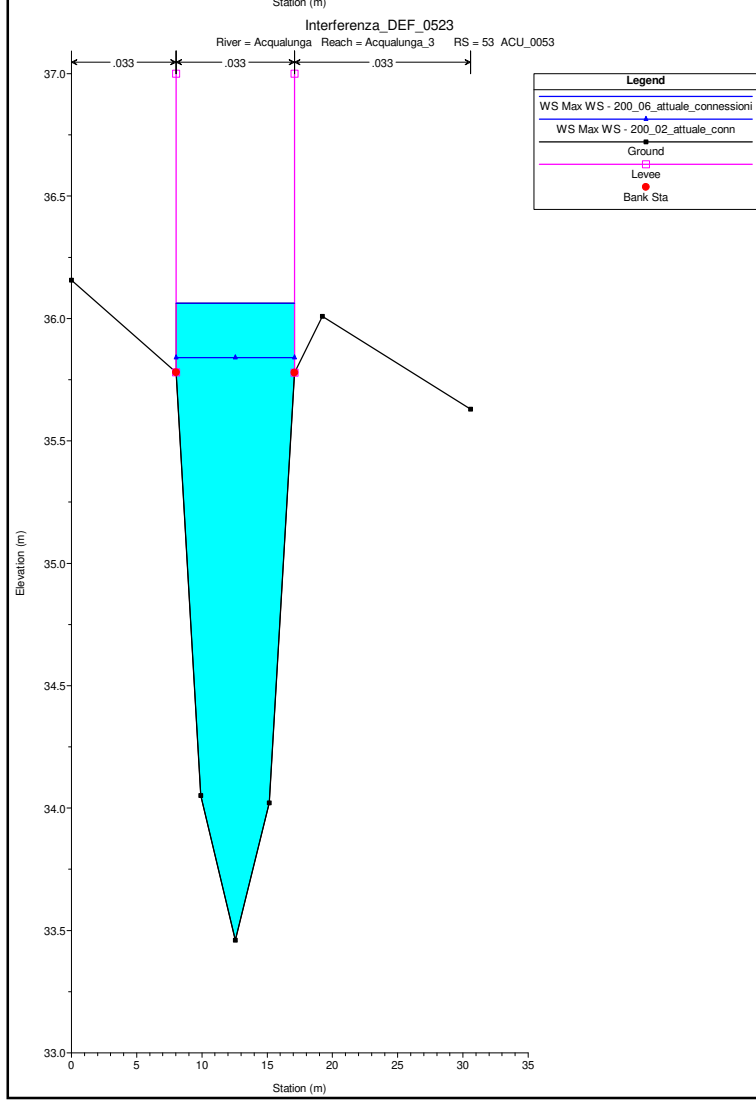
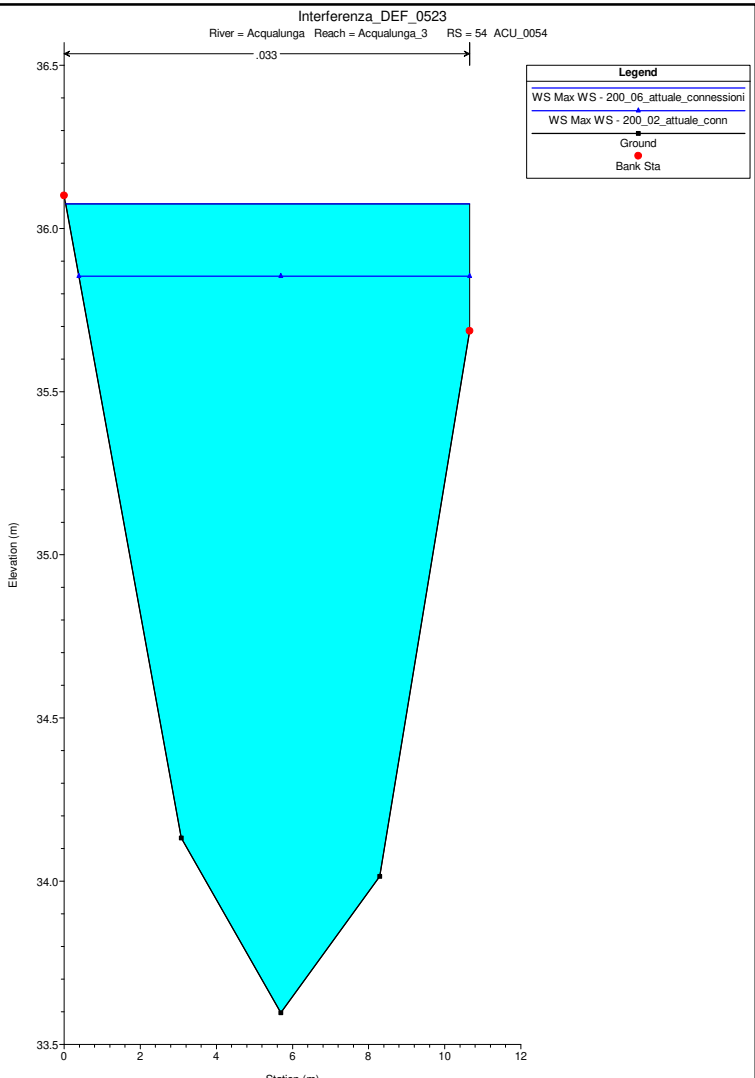
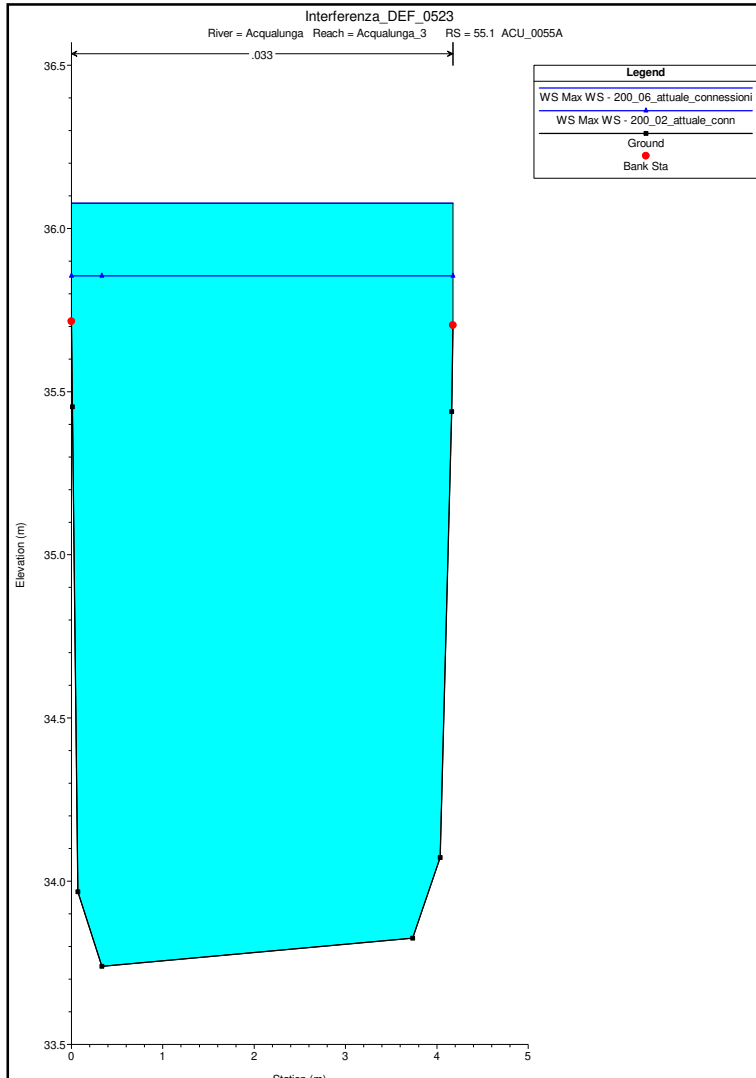
River = Acqualunga Reach = Acqualunga_3 RS = 55.2 Culv

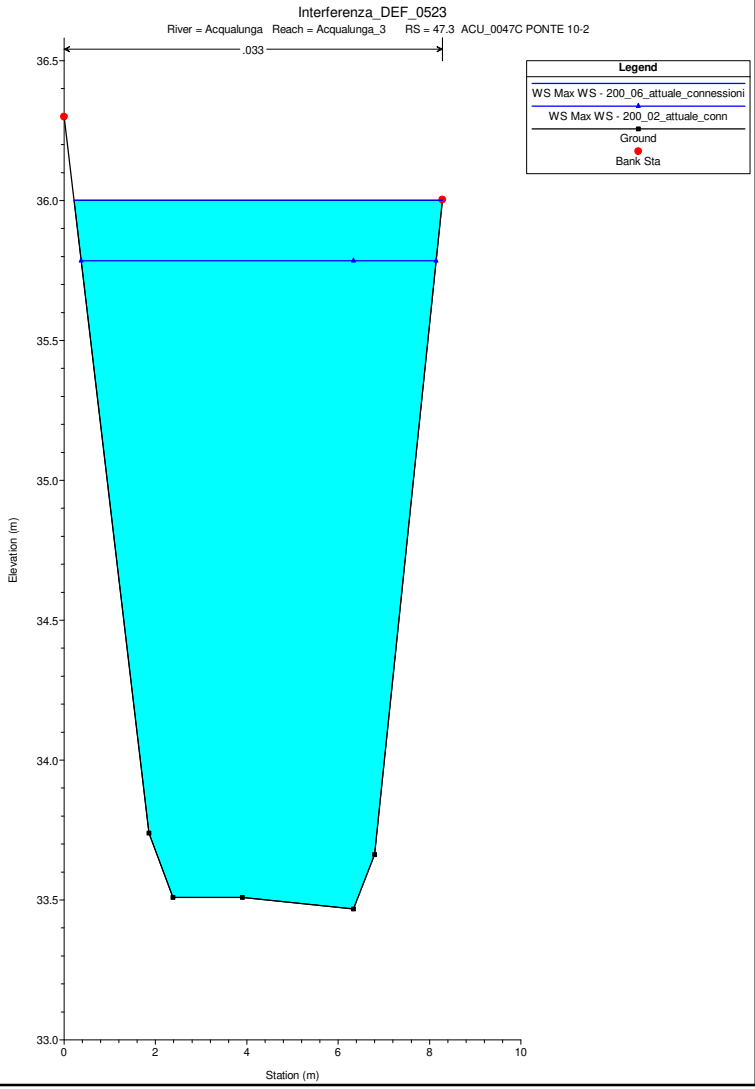
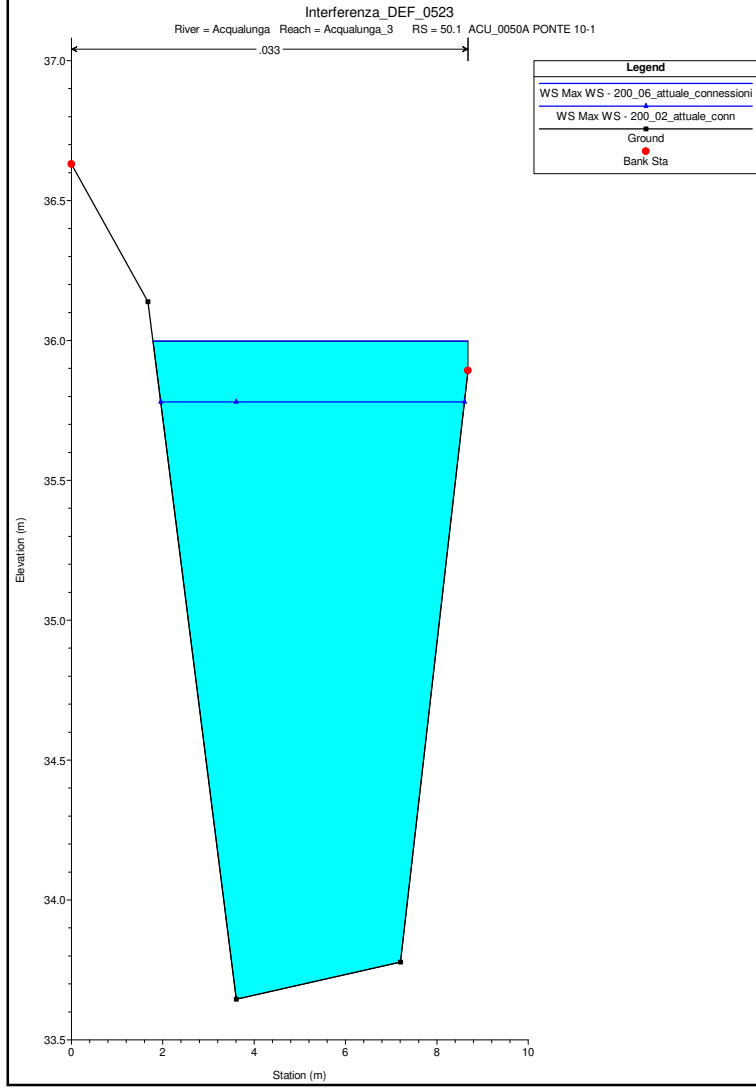
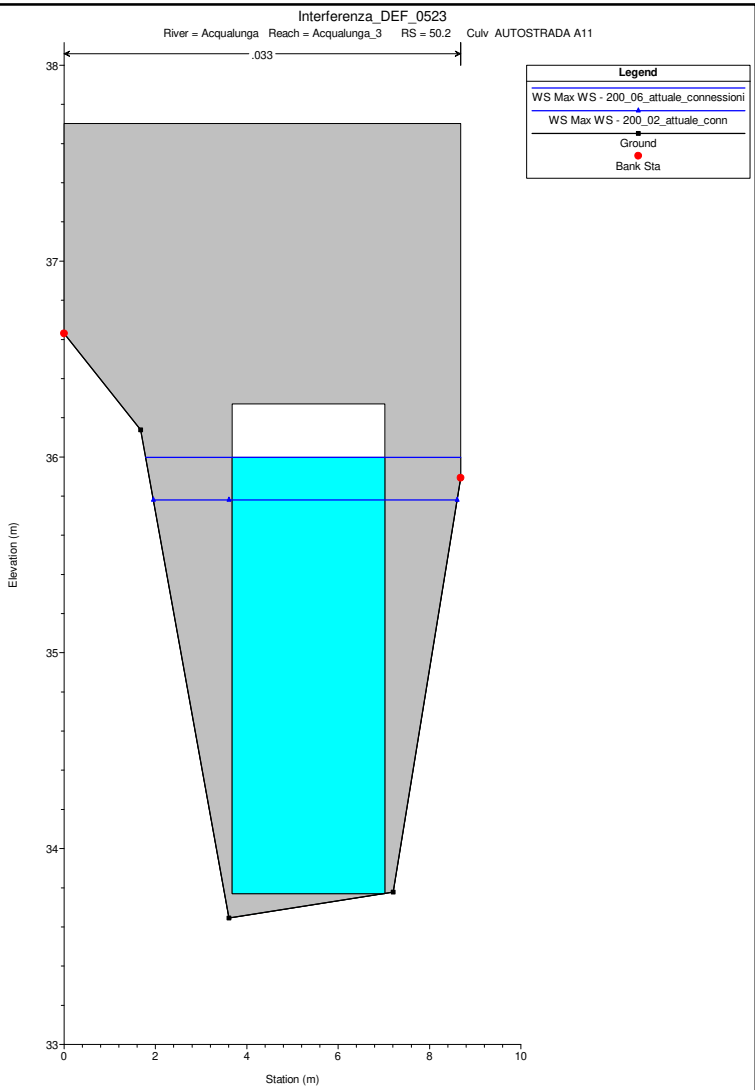
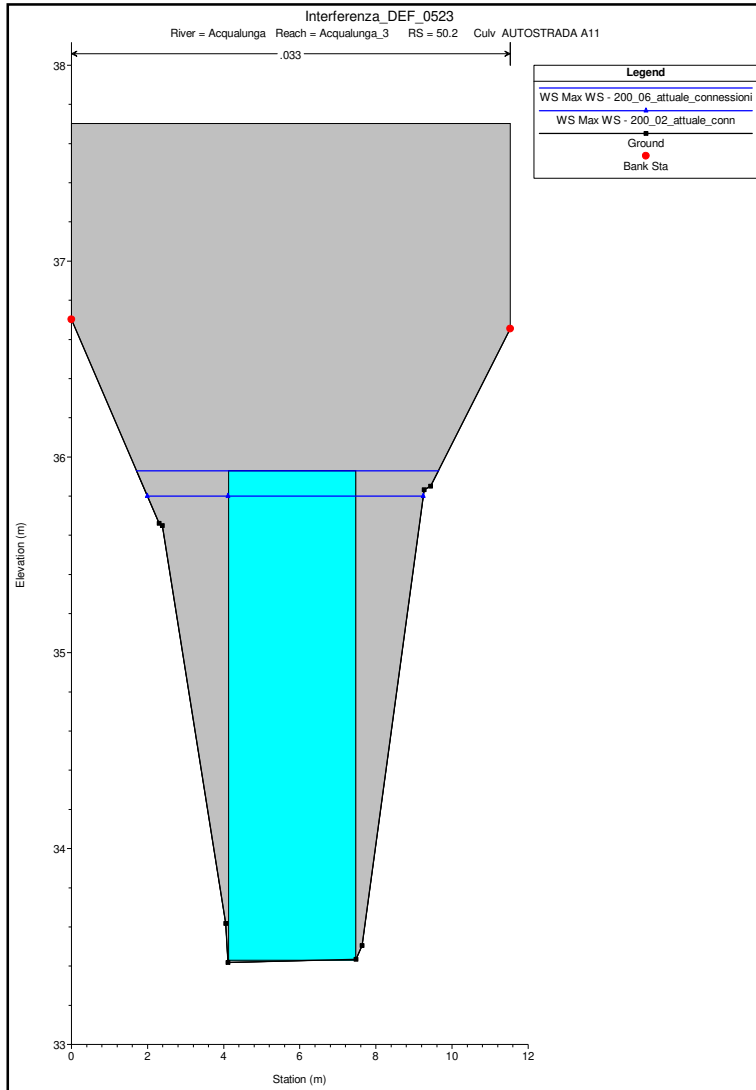


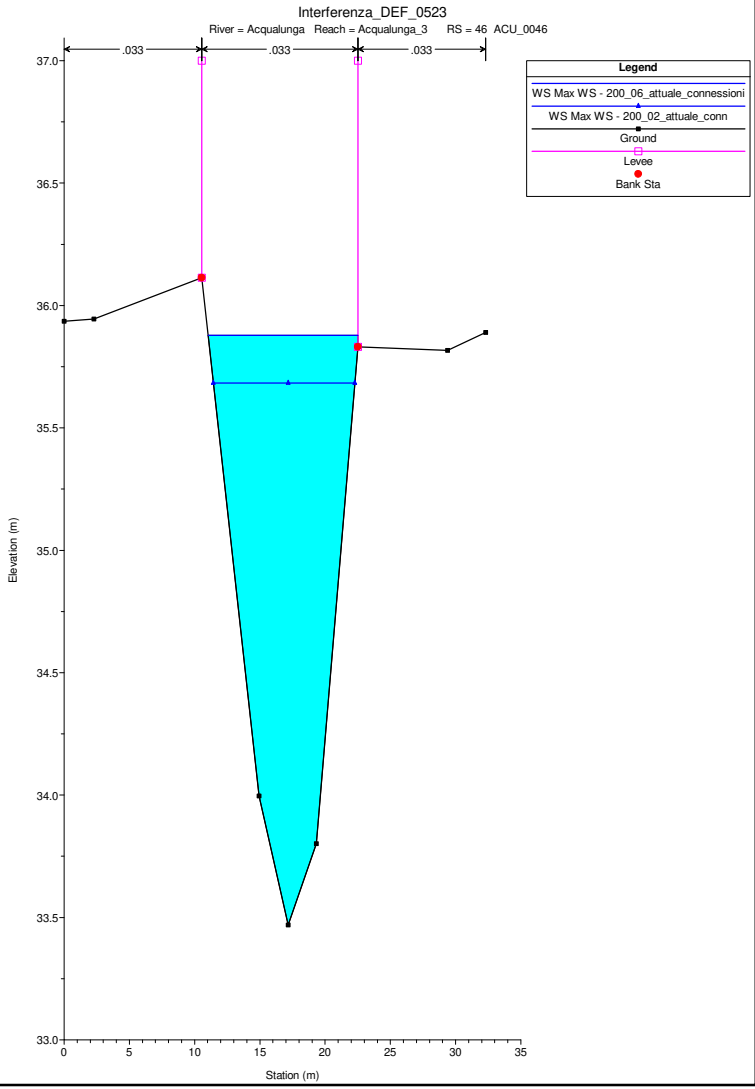
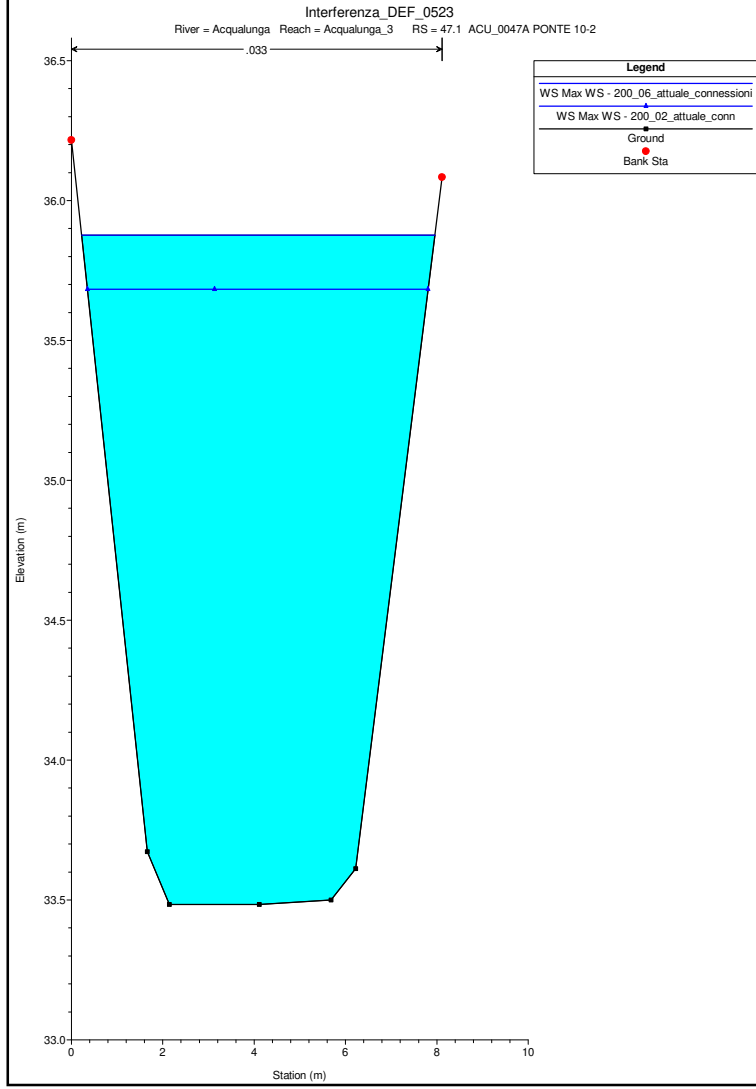
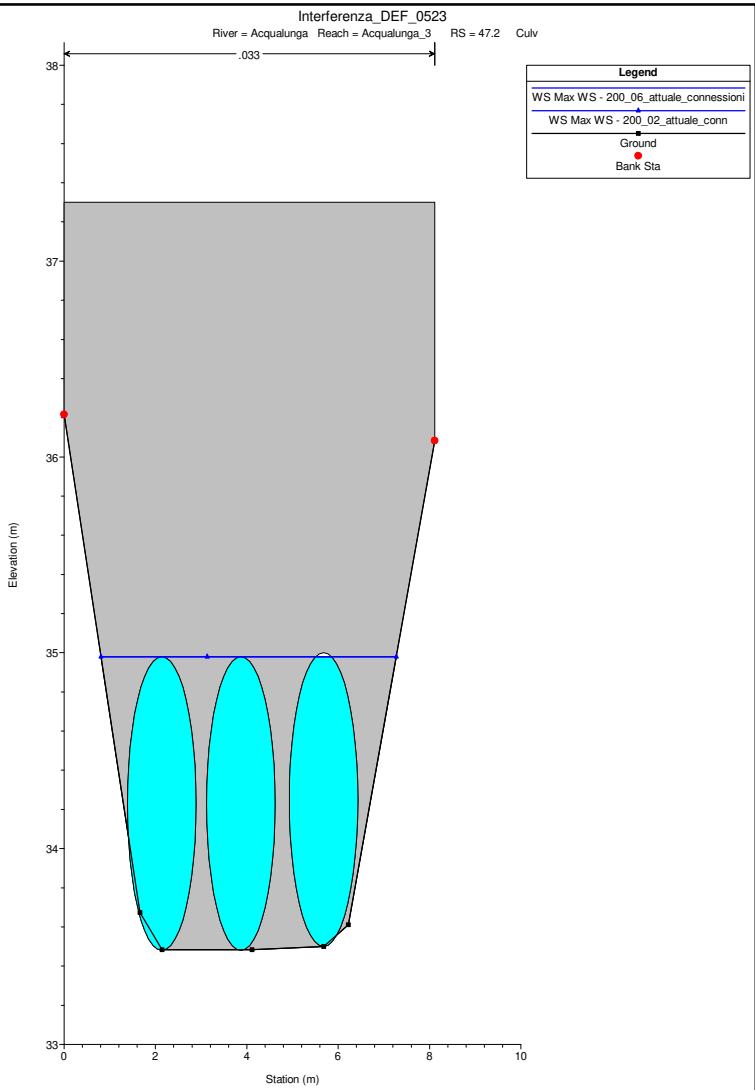
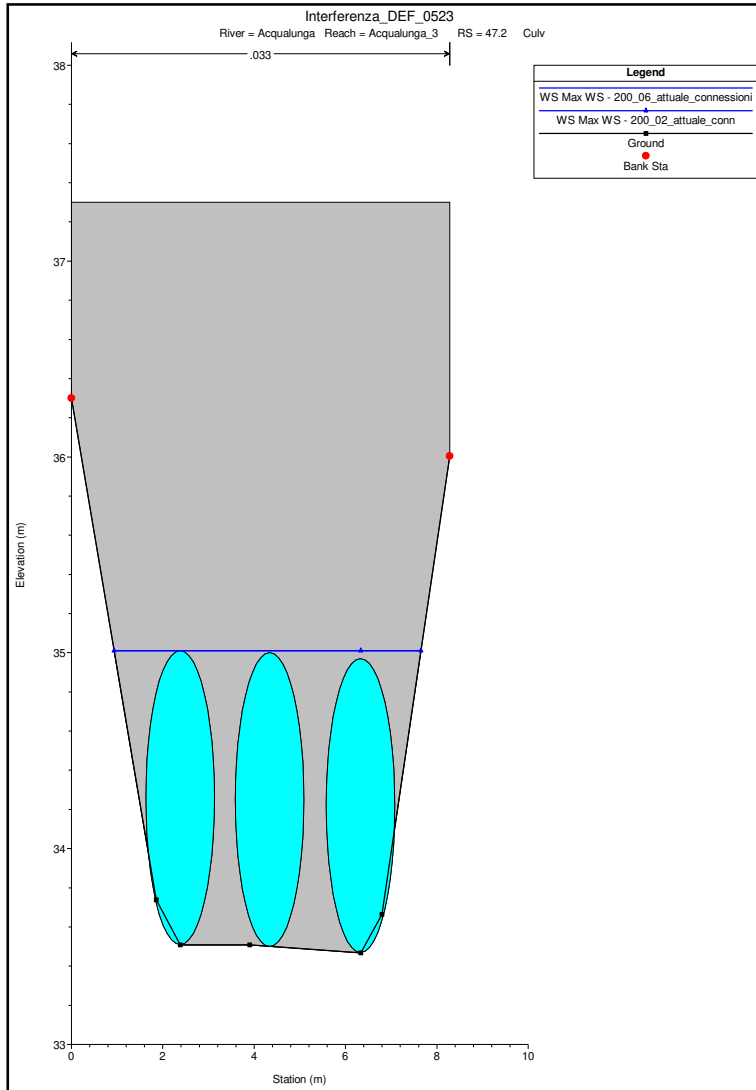
Interferenza_DEF_0523

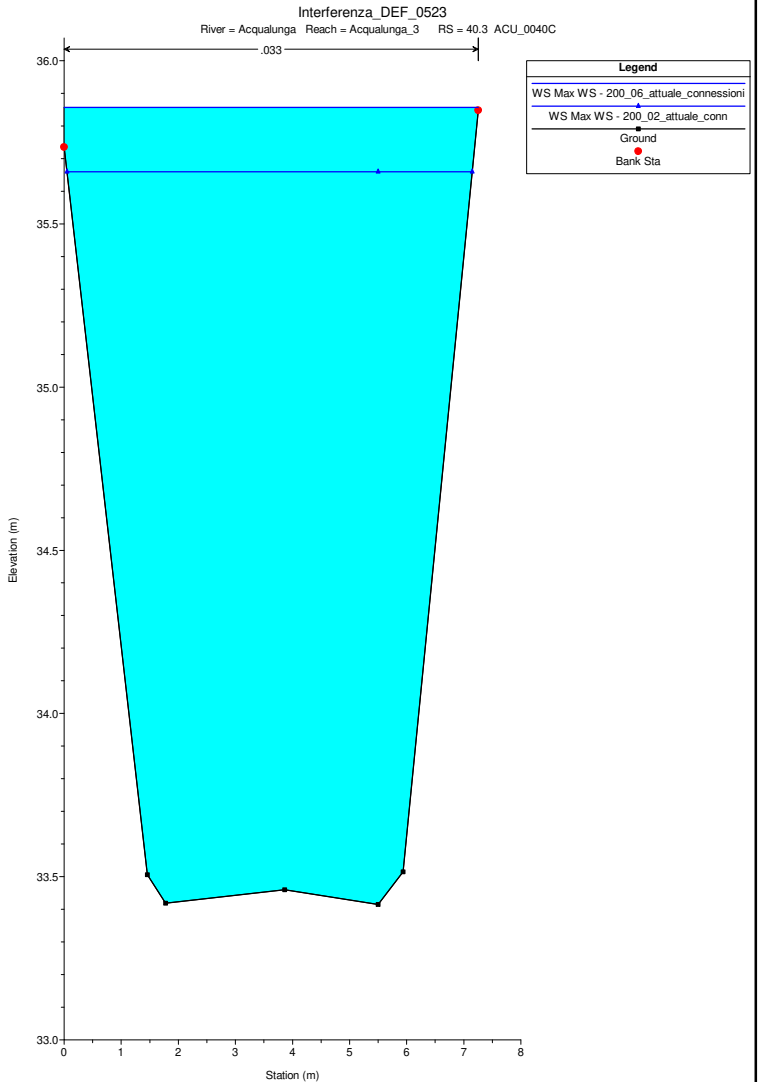
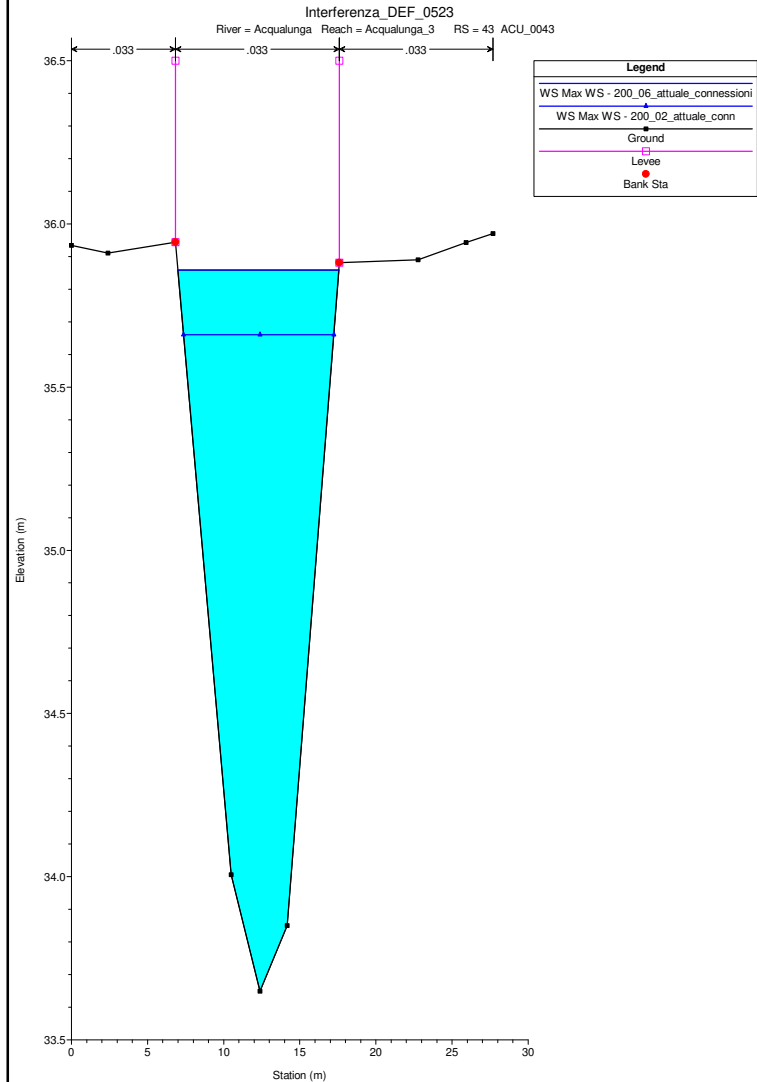
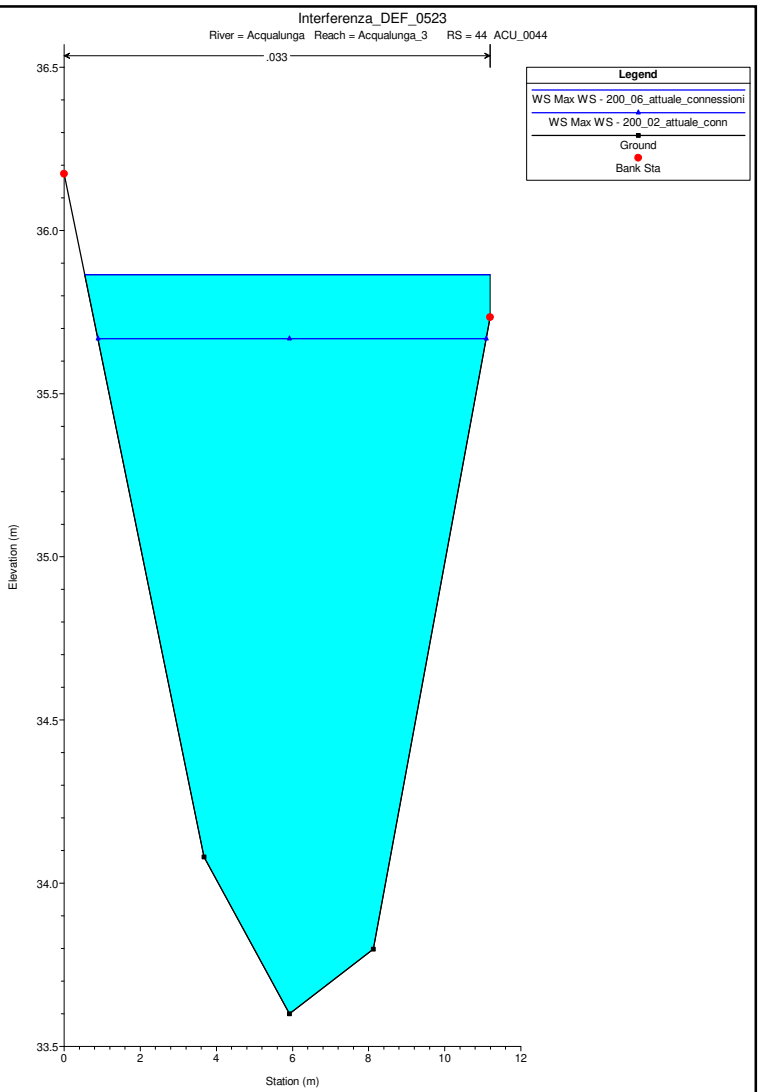
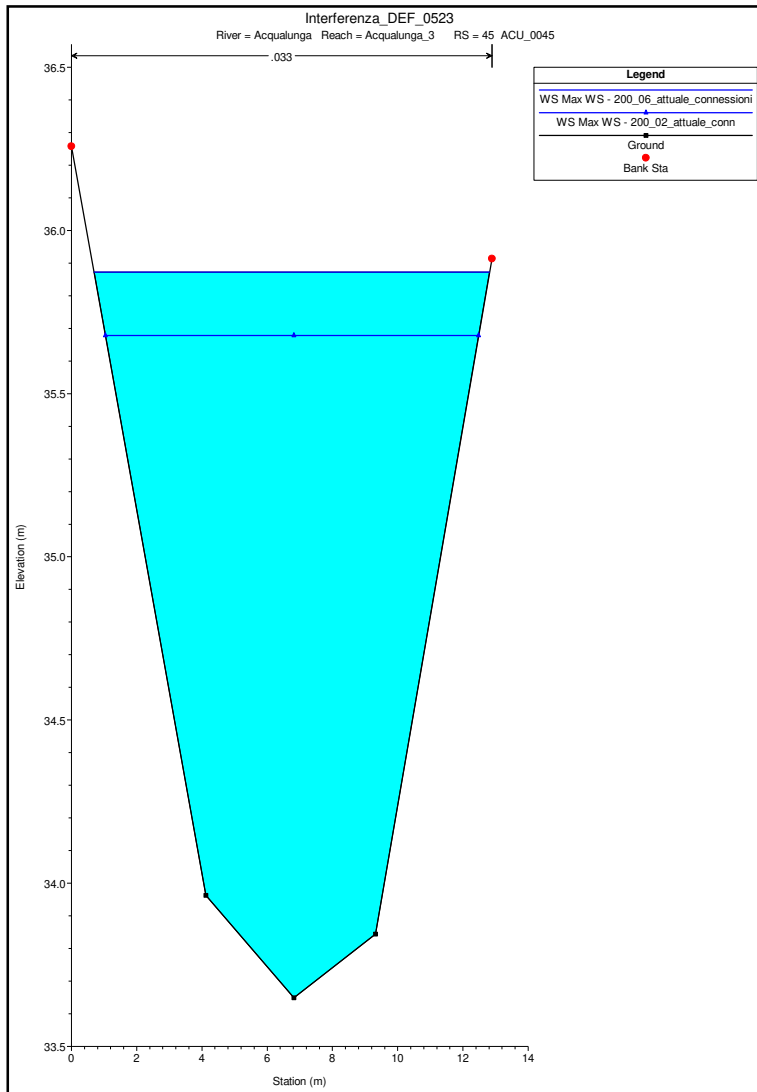
River = Acqualunga Reach = Acqualunga_3 RS = 55.2 Culv

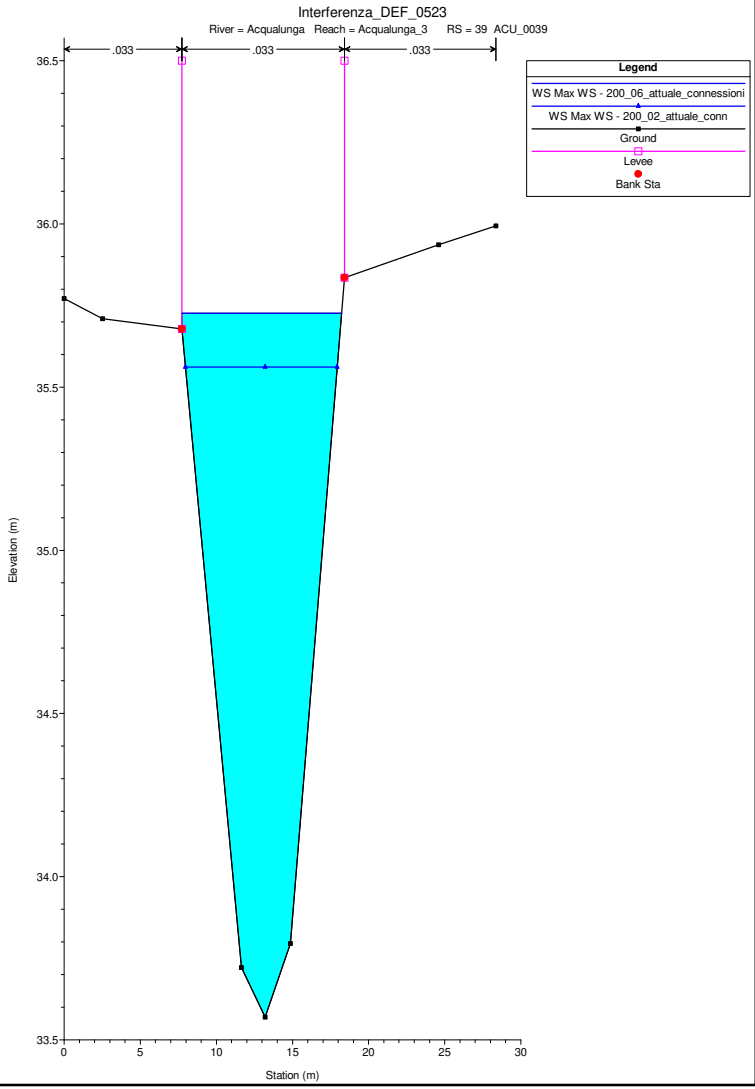
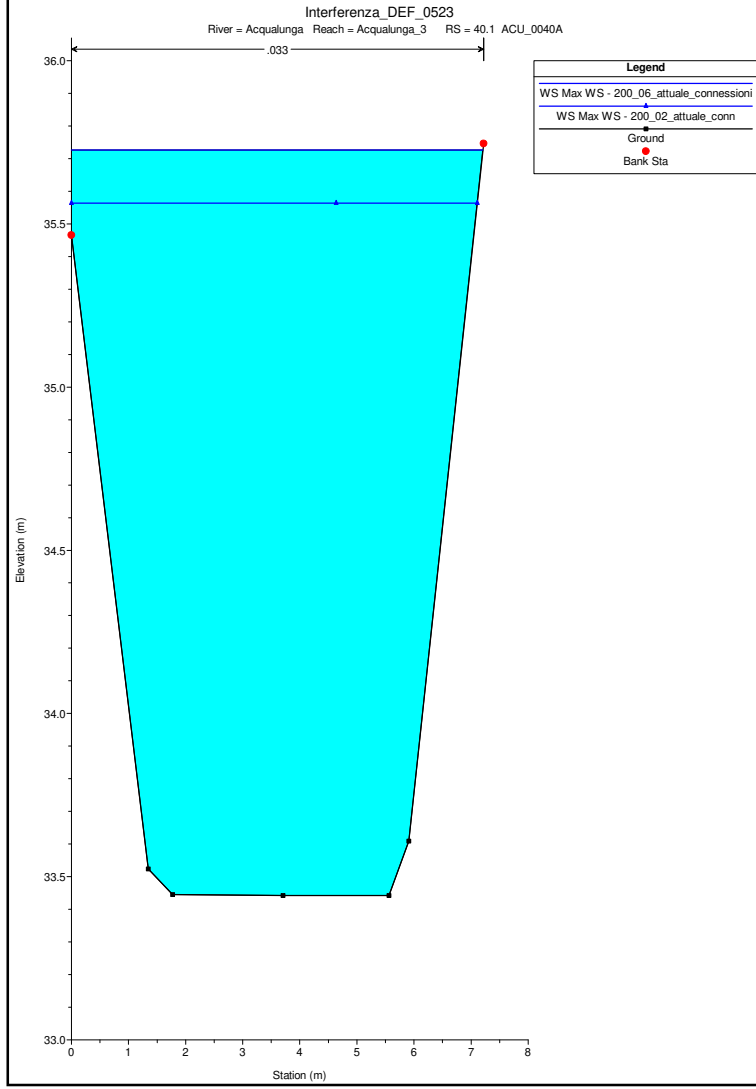
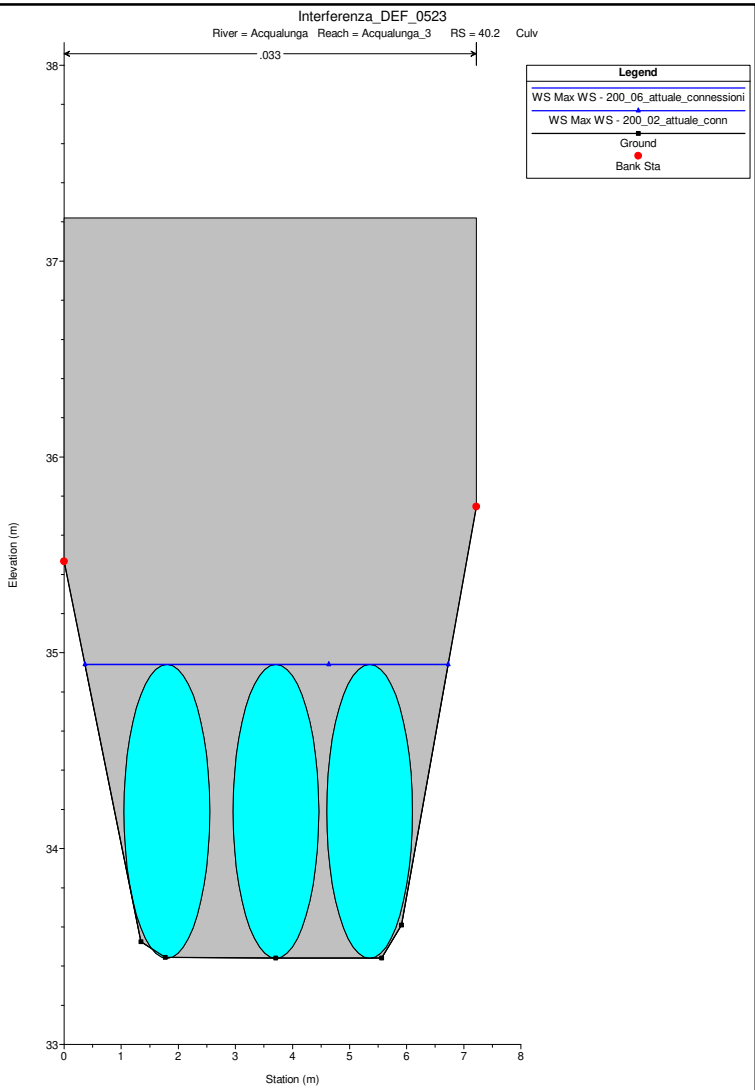
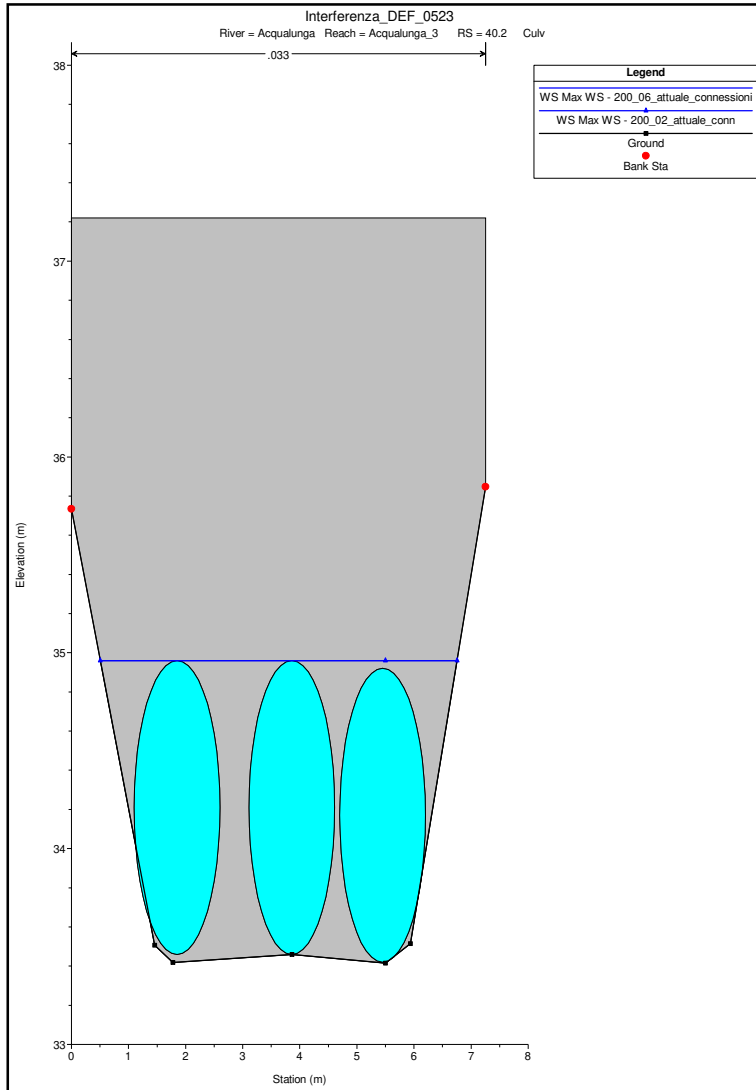


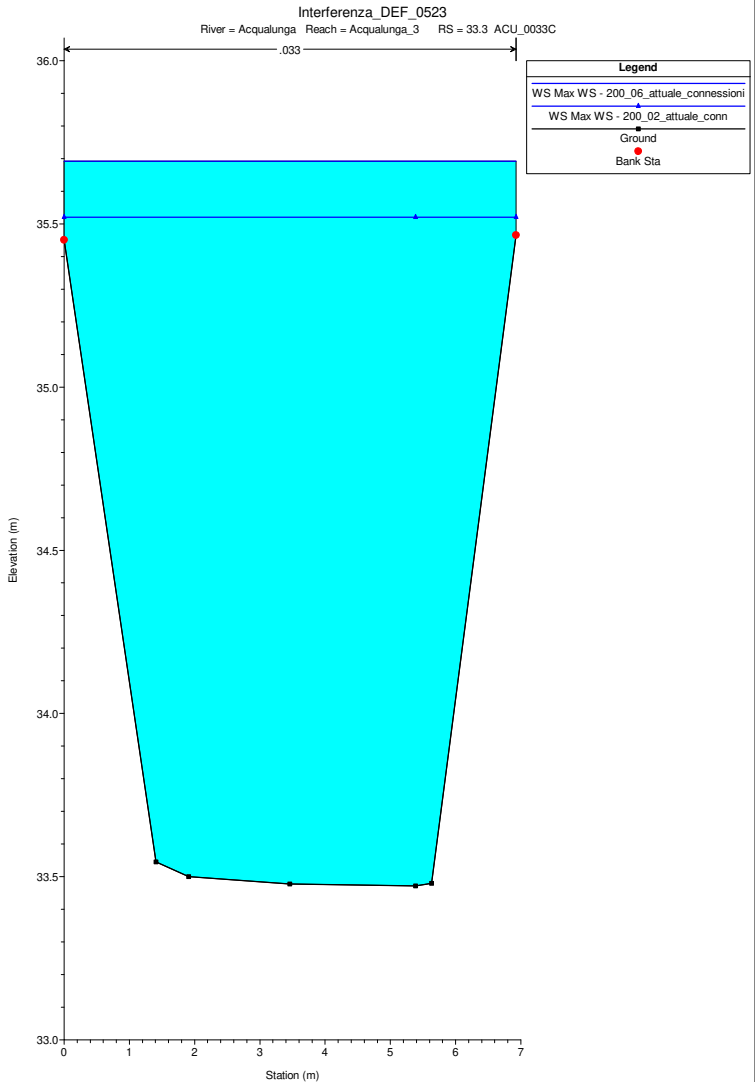
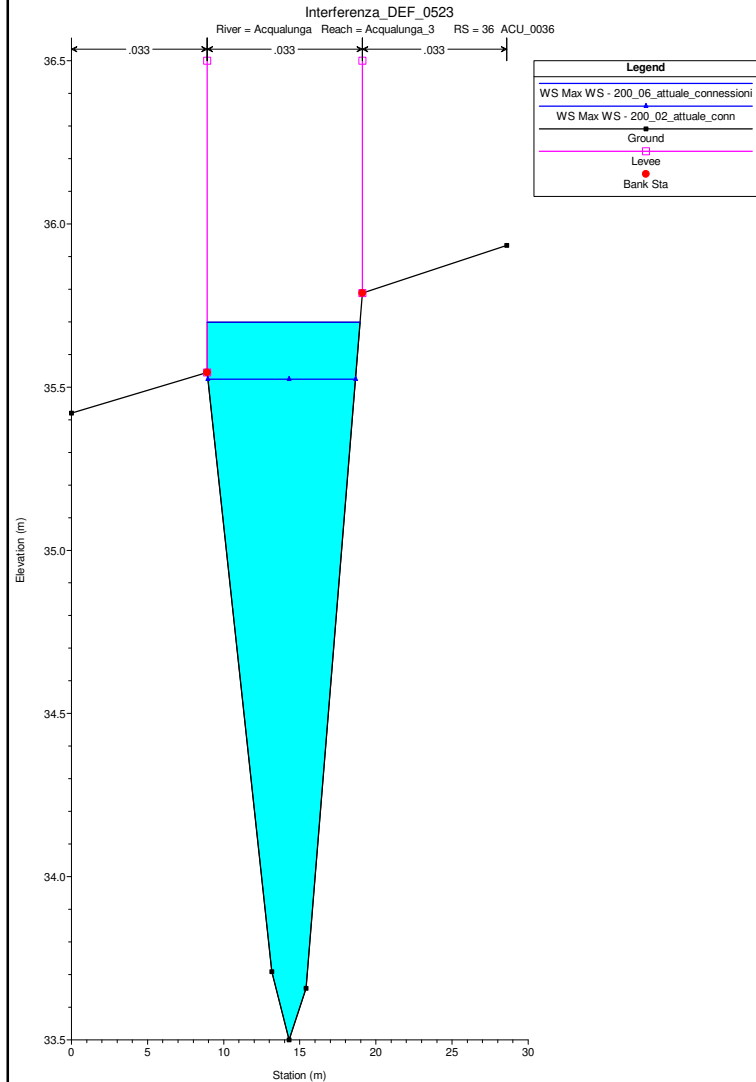
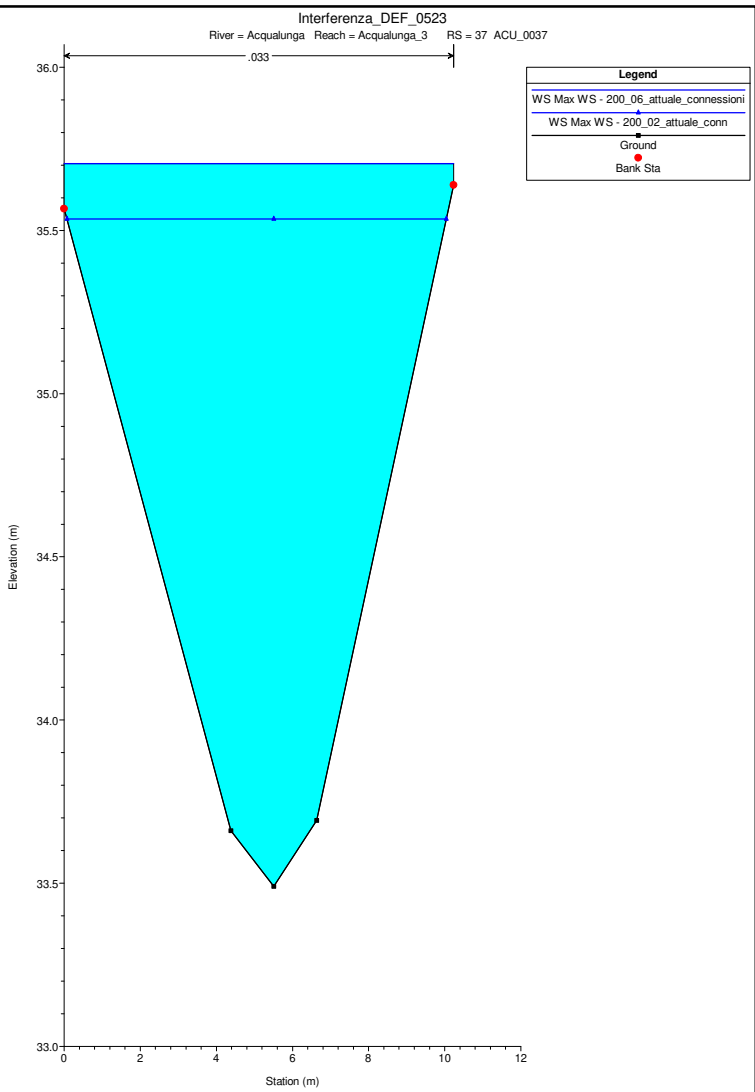
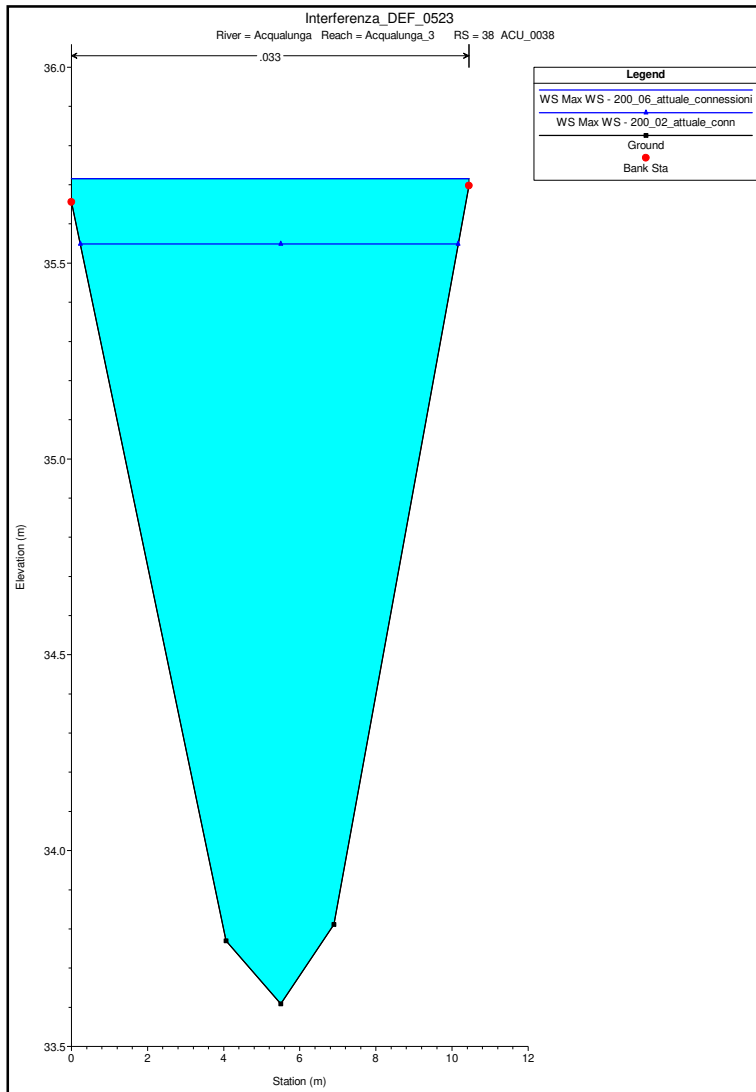


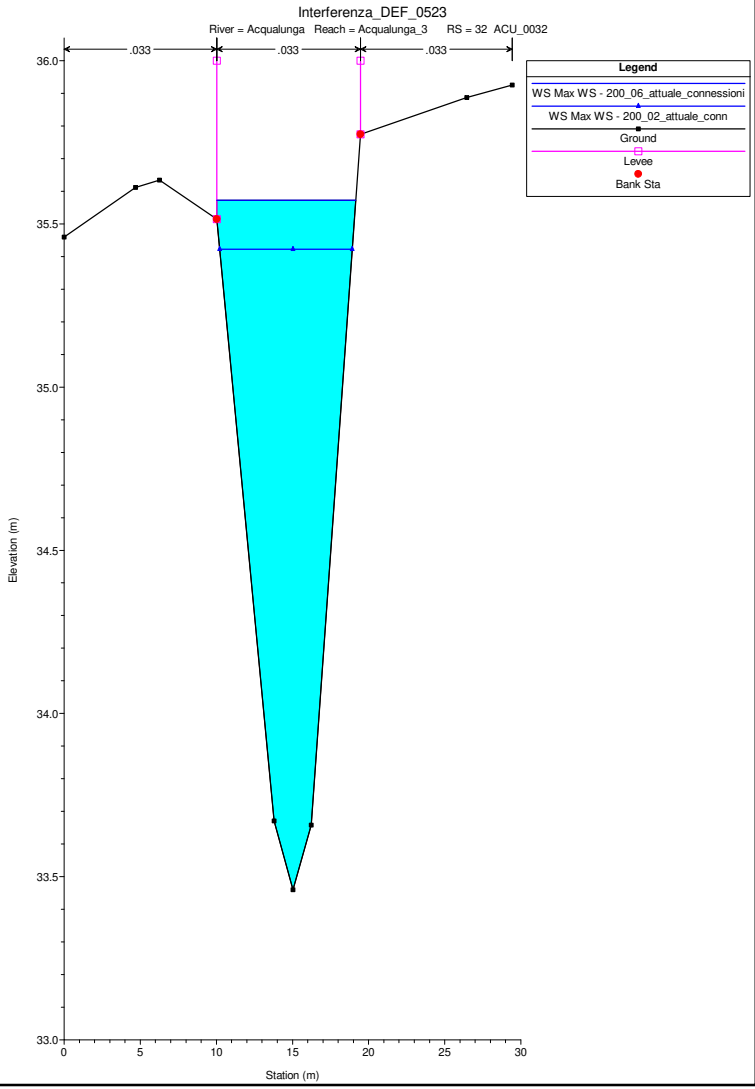
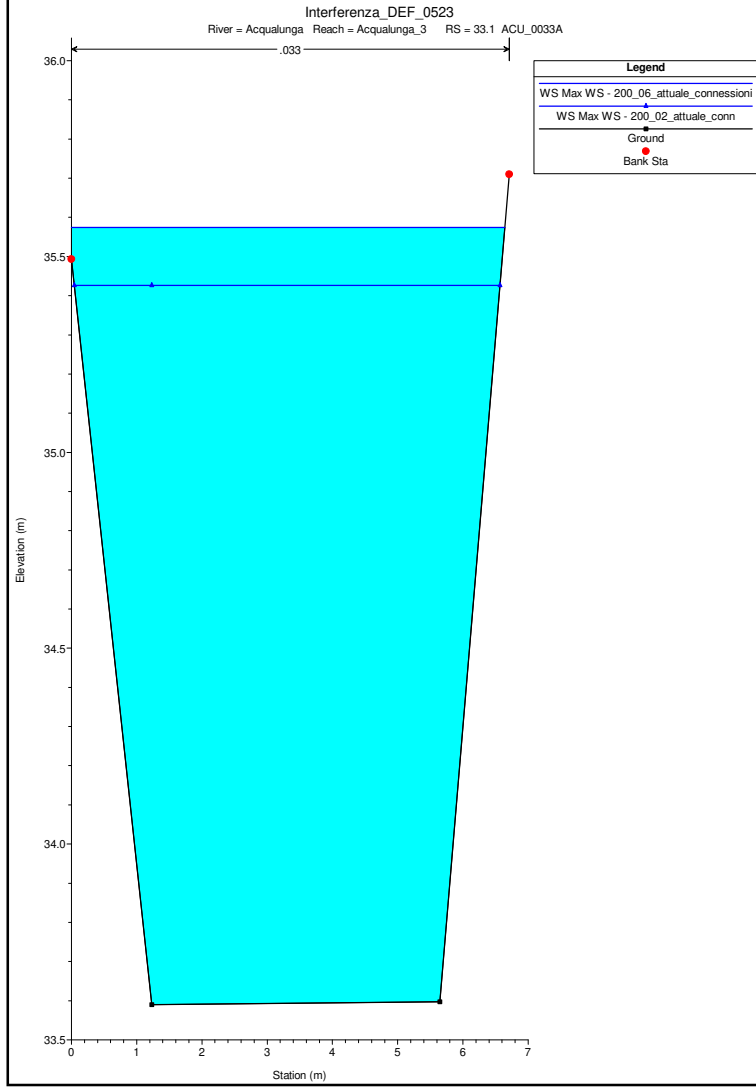
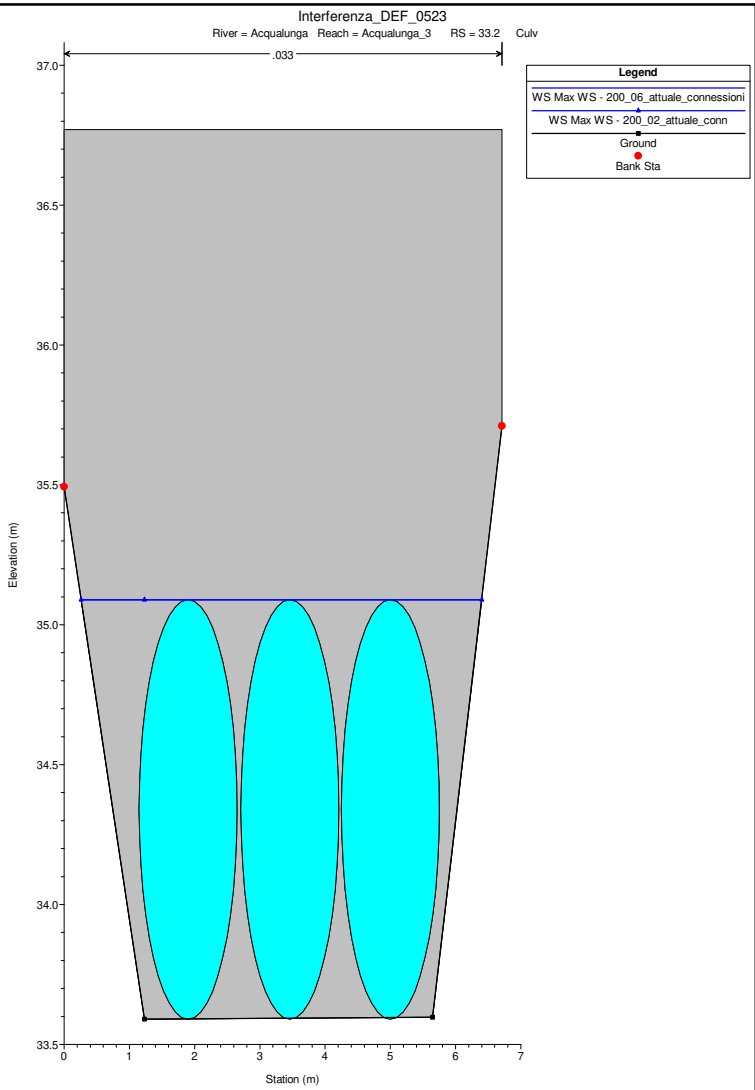
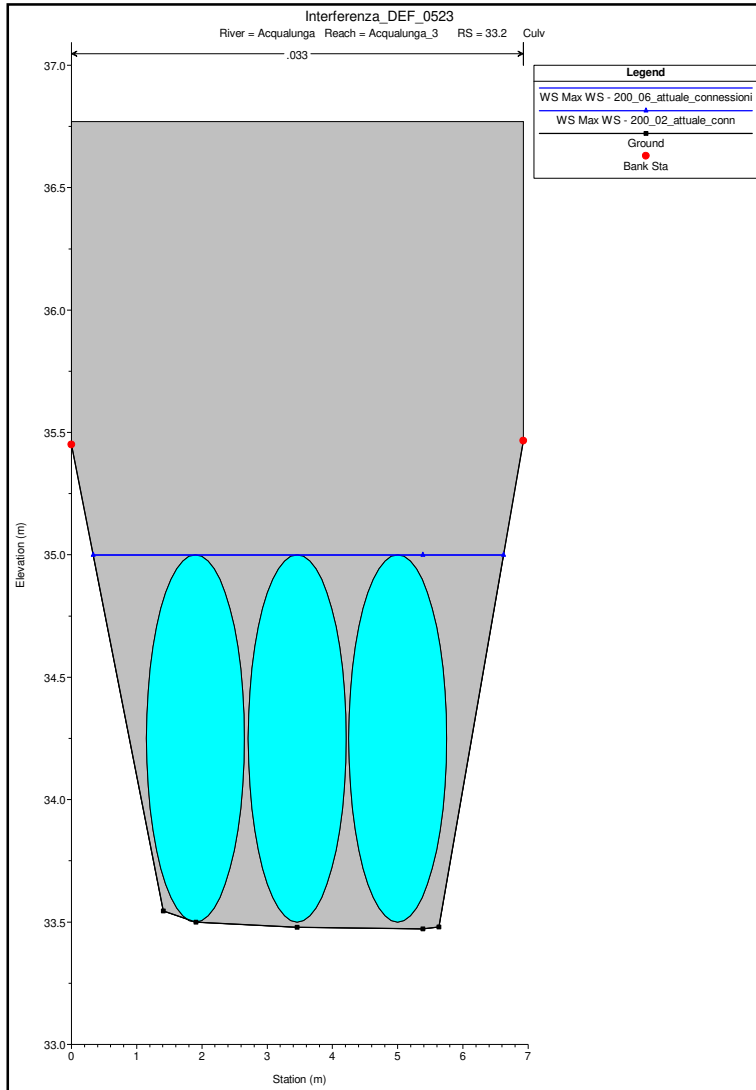


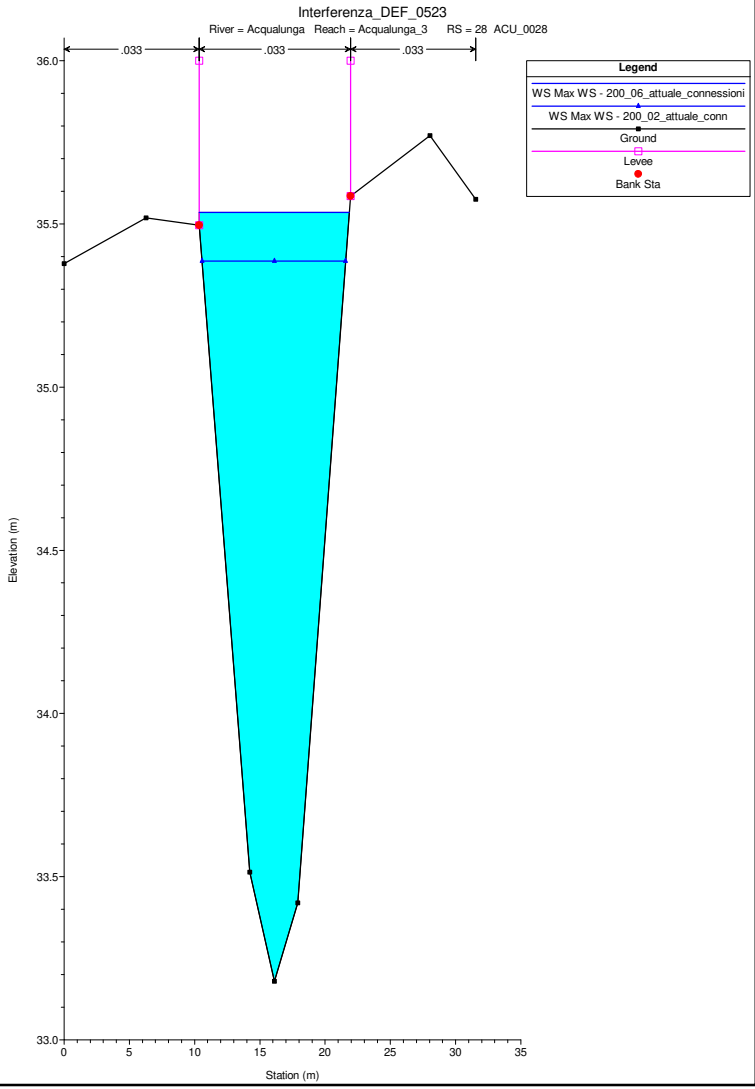
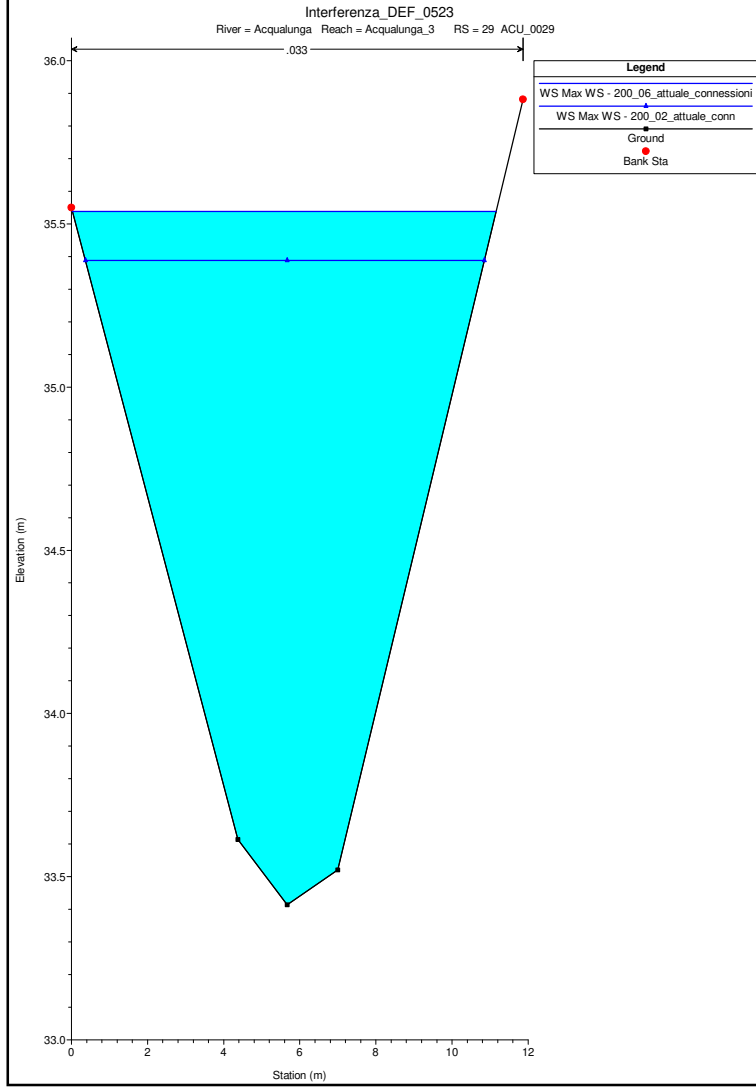
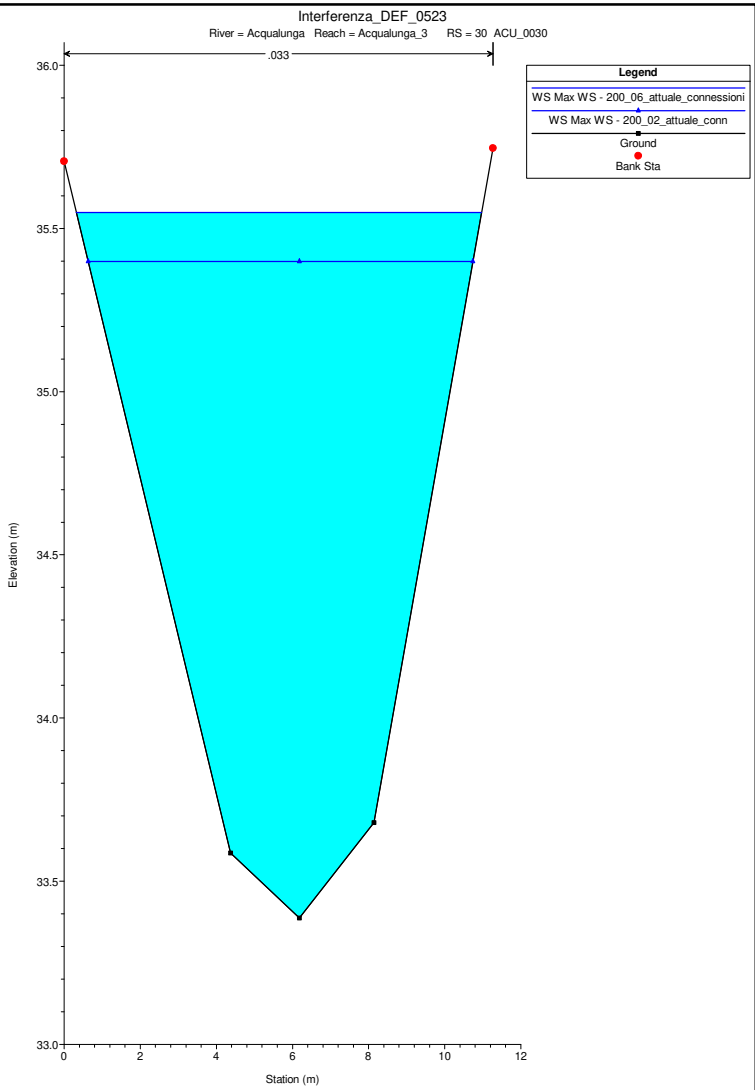
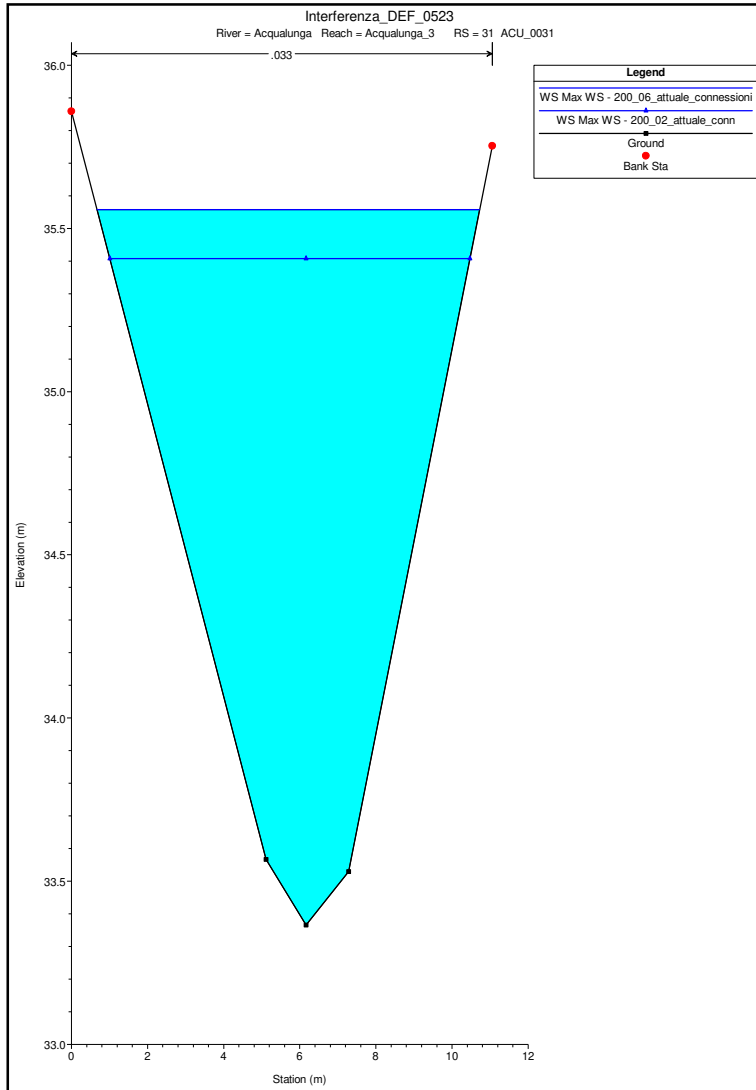


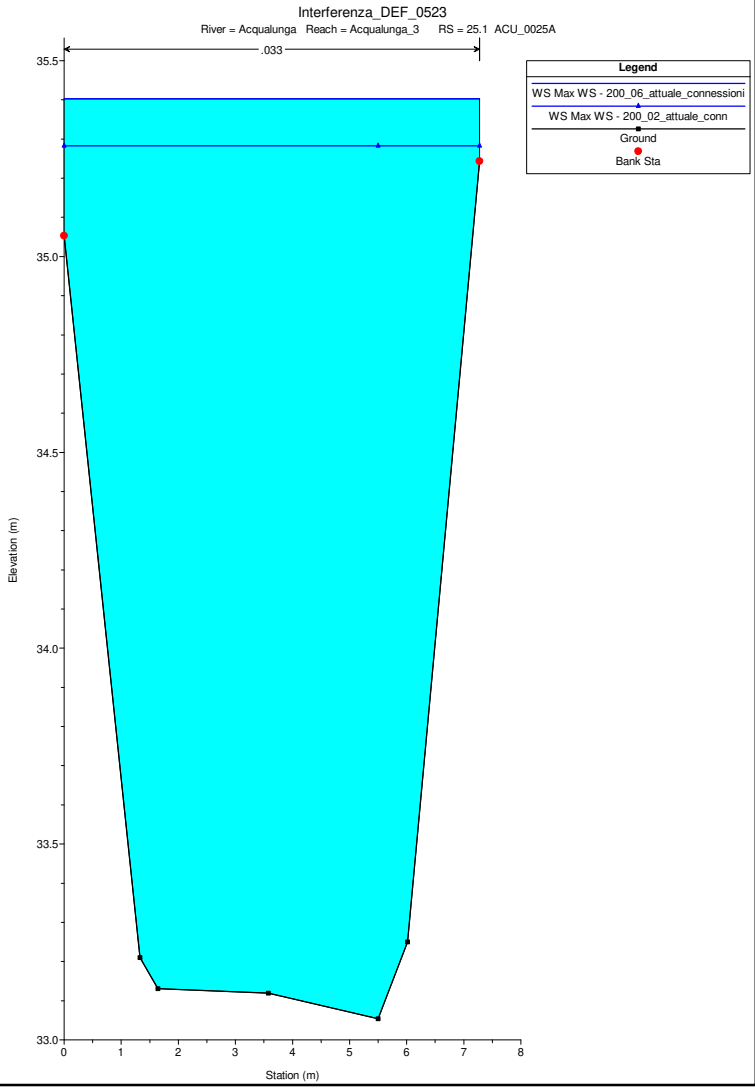
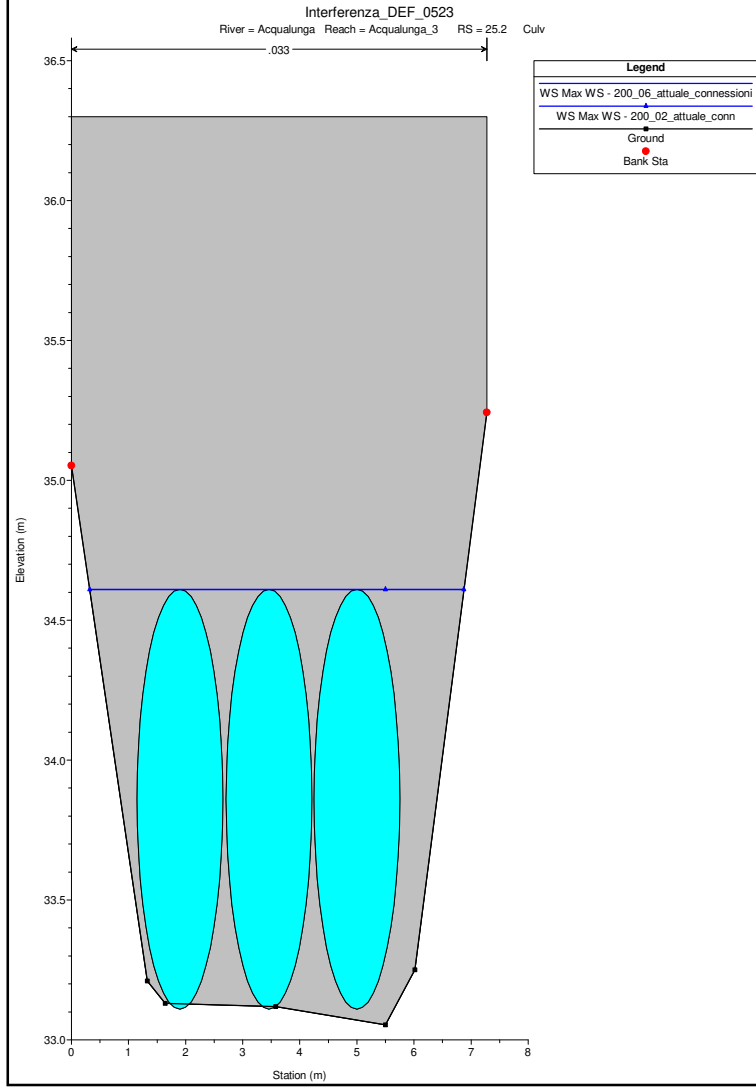
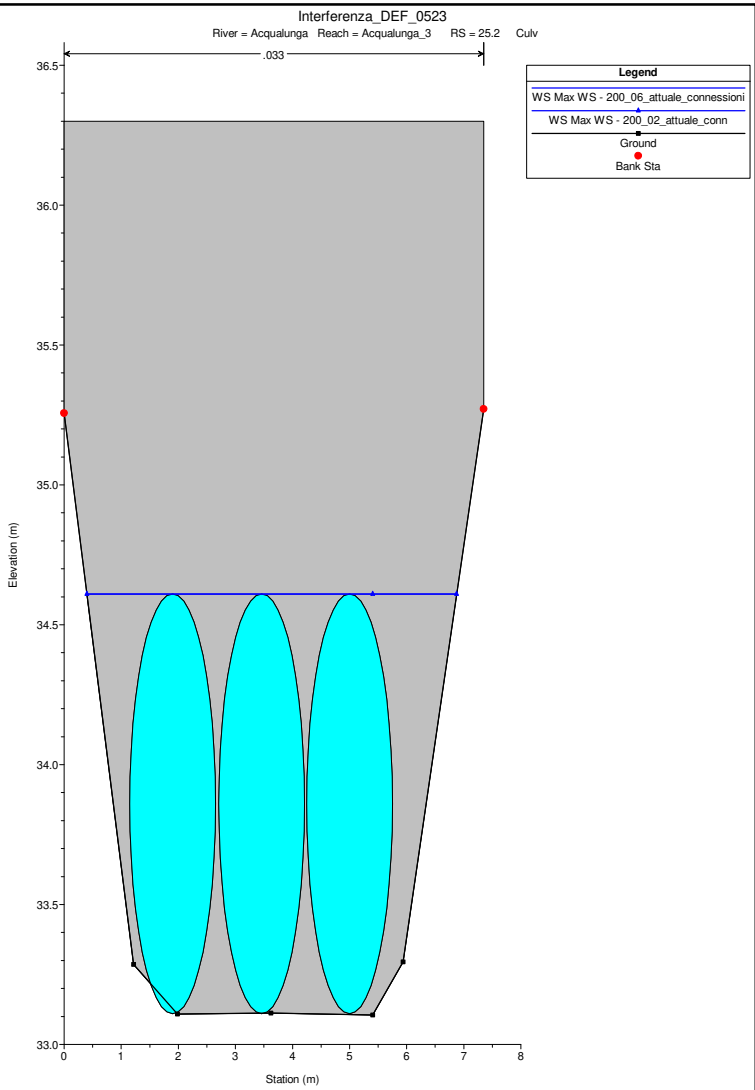
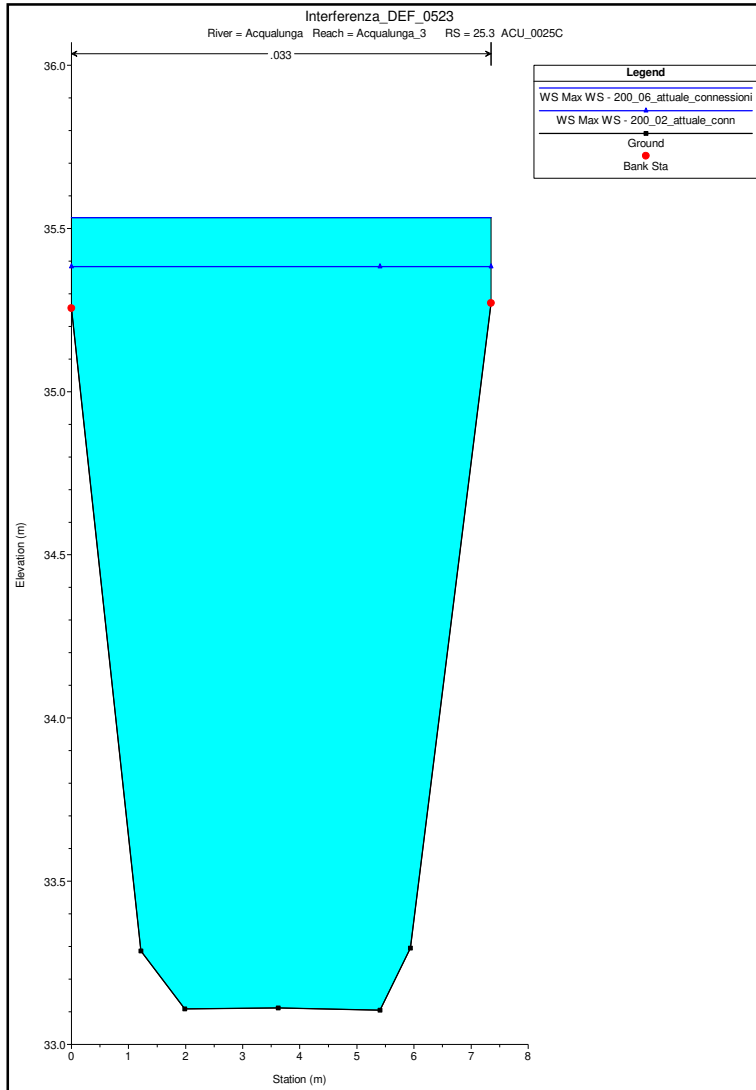


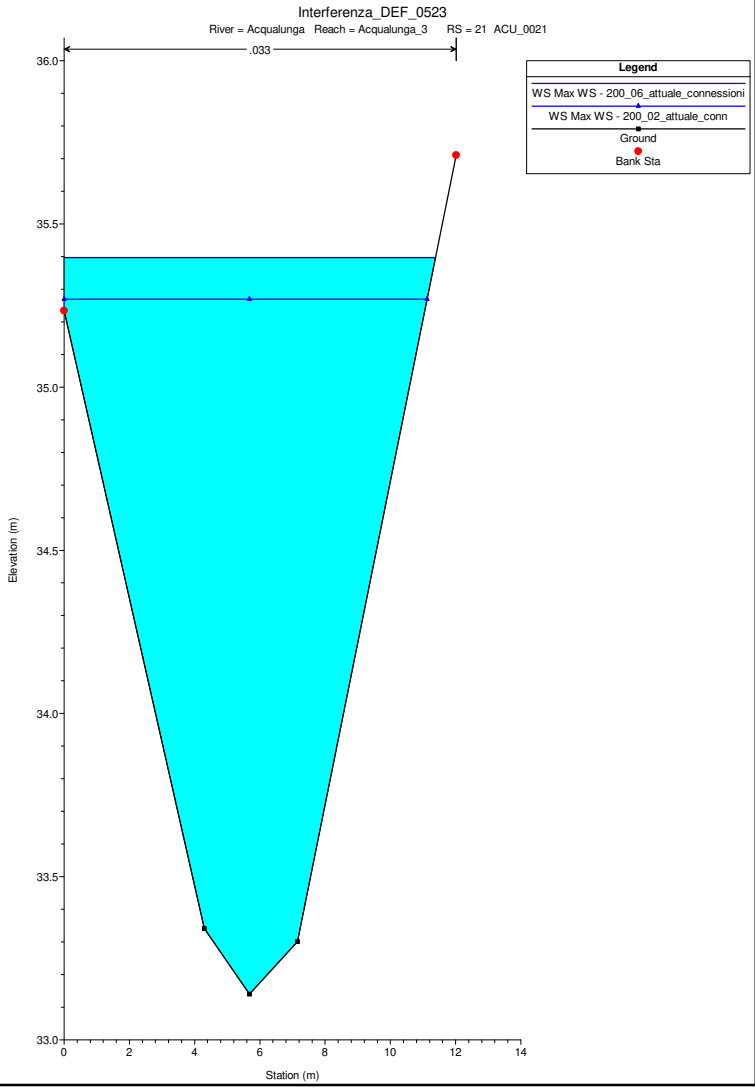
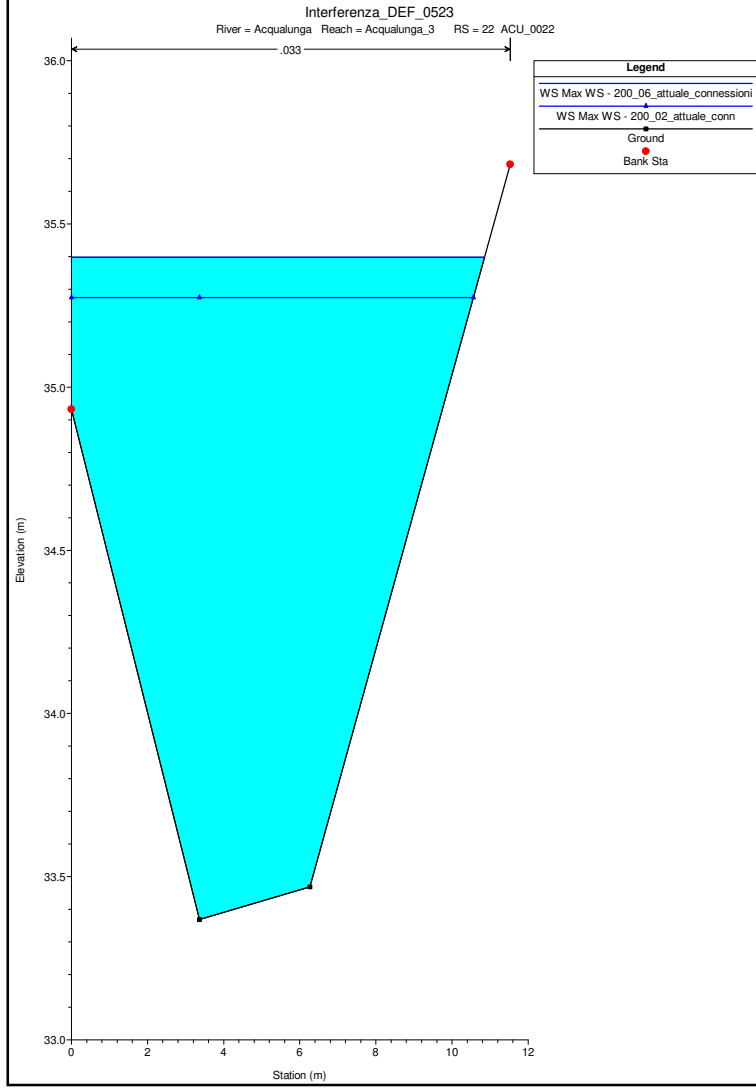
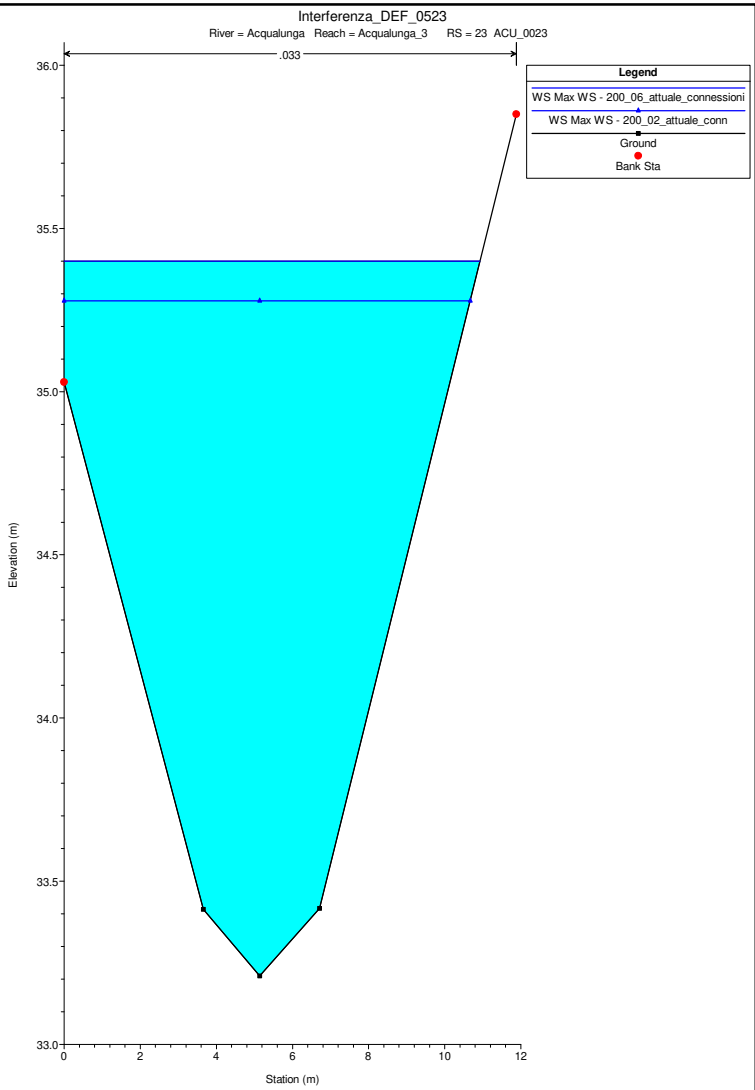
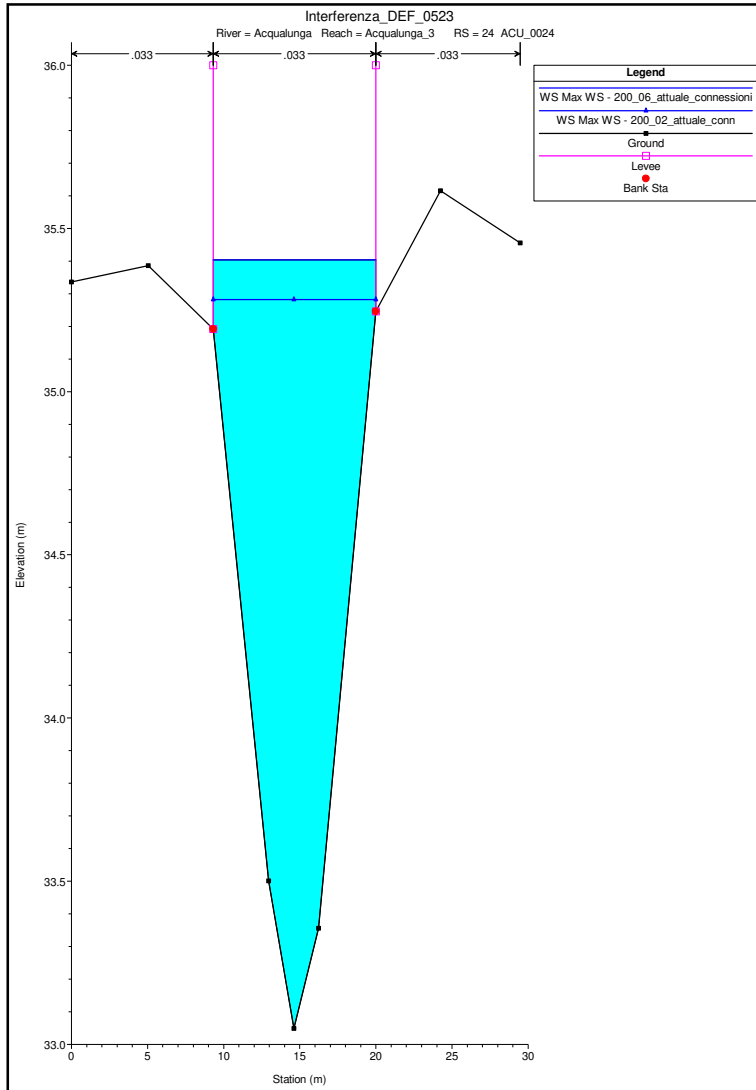


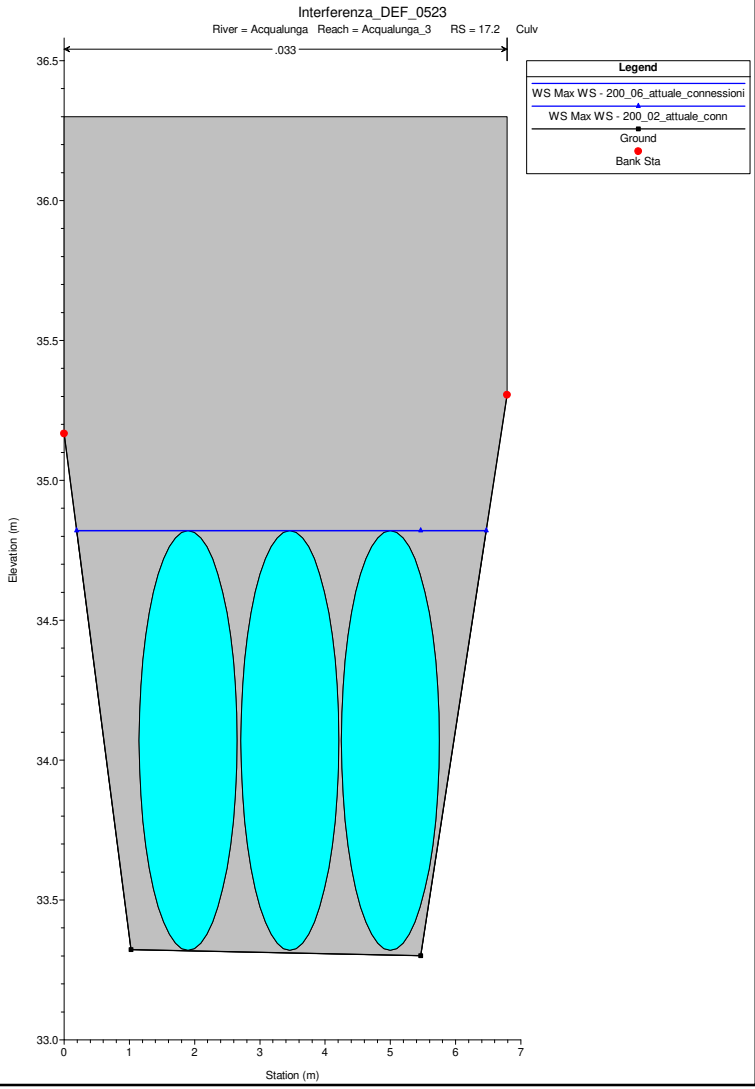
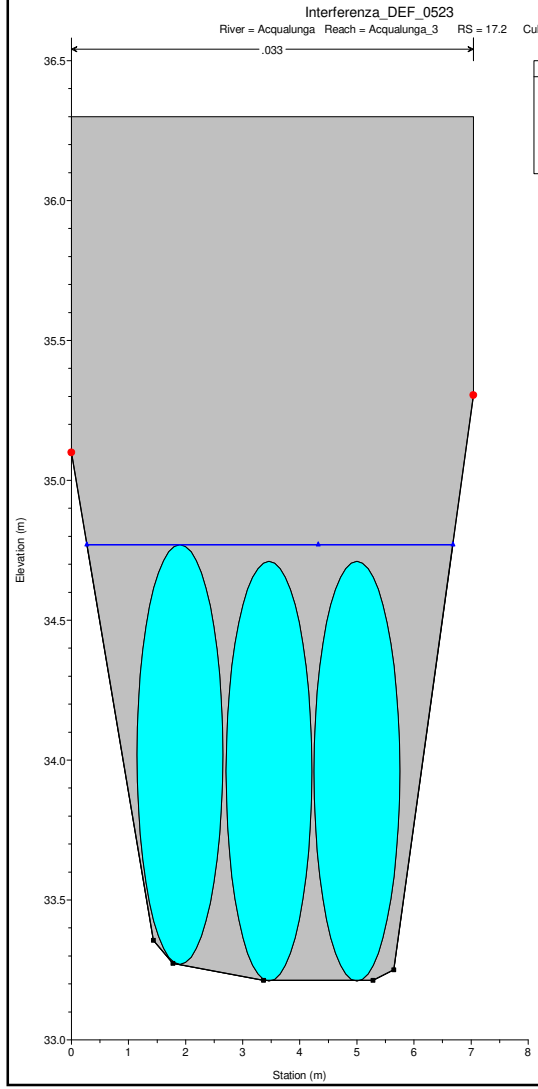
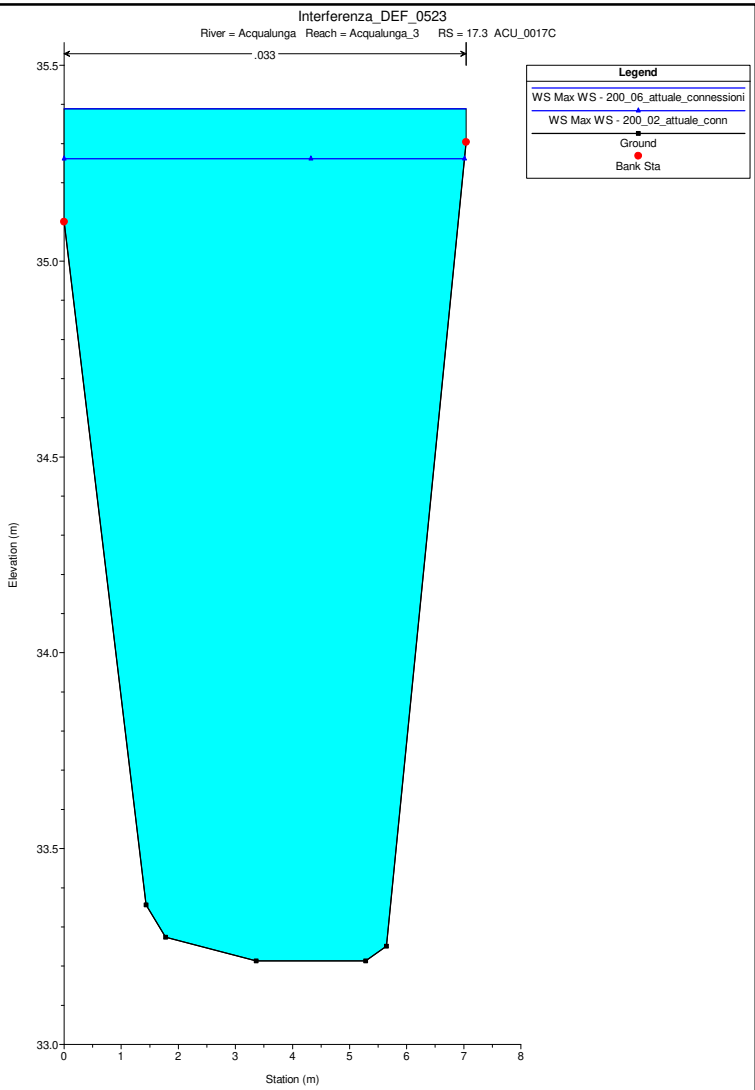
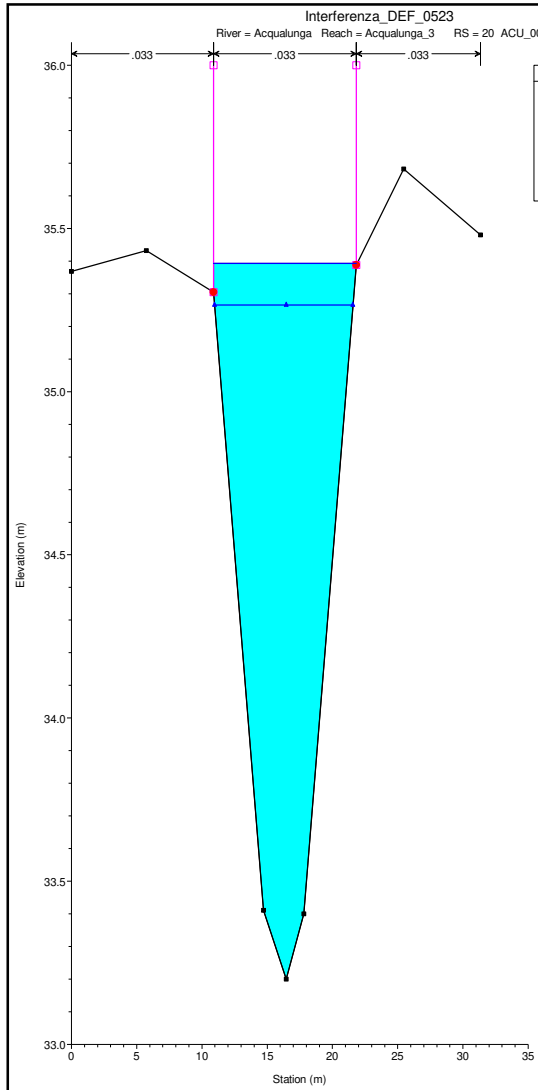


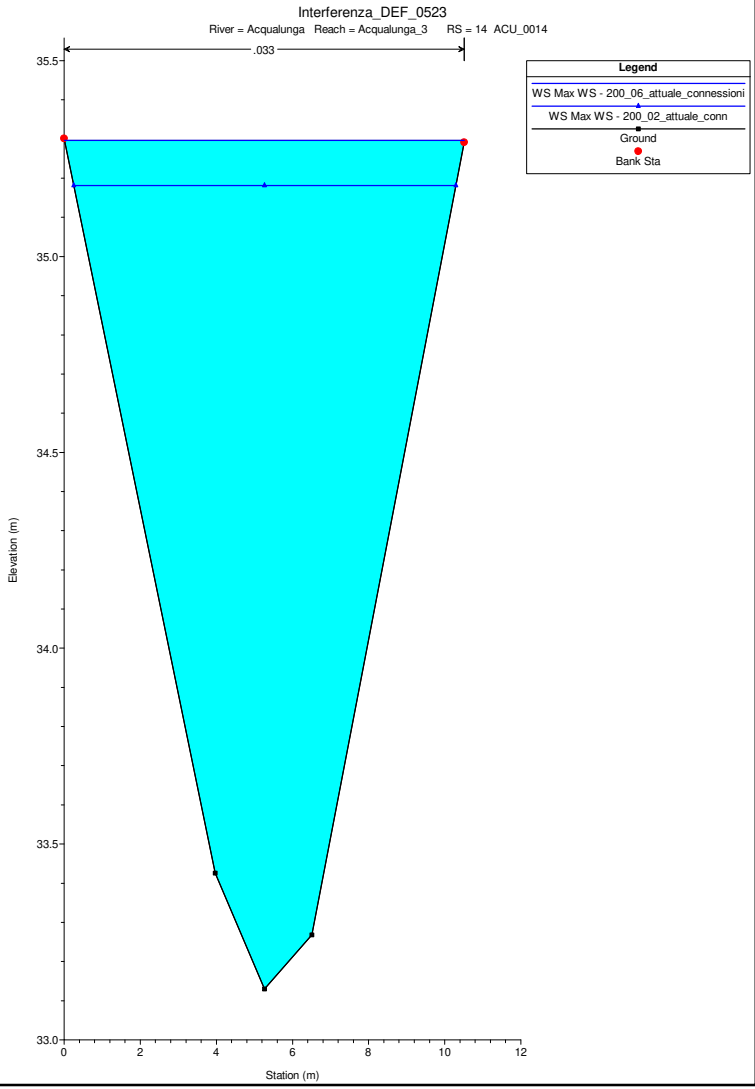
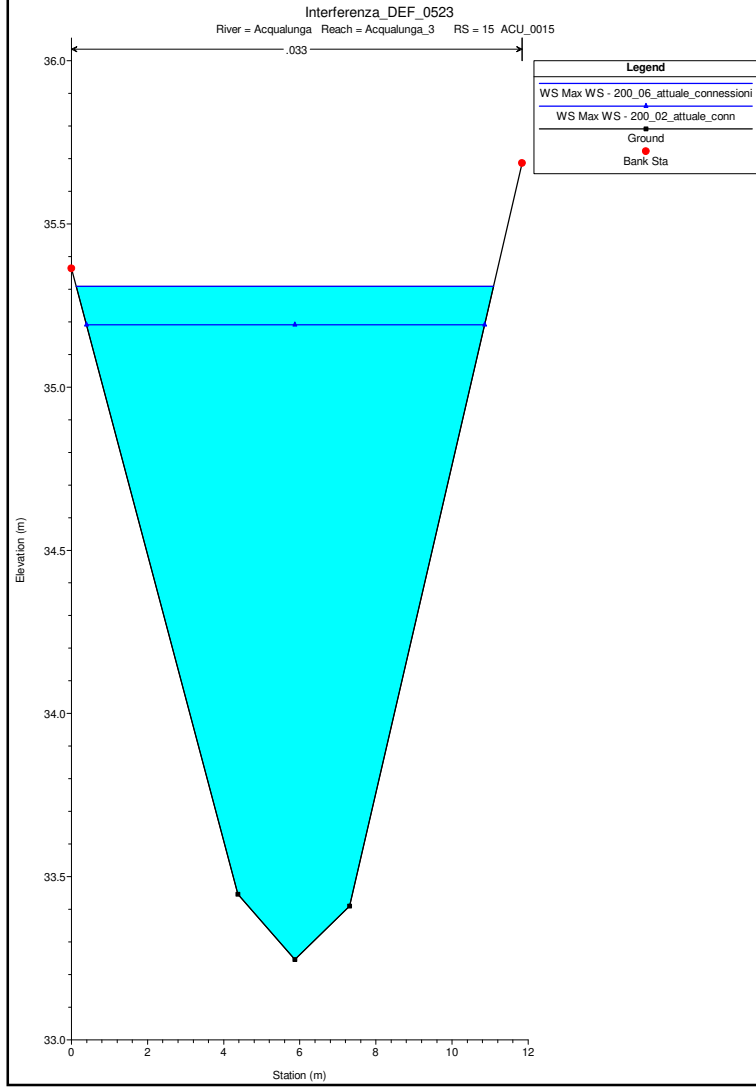
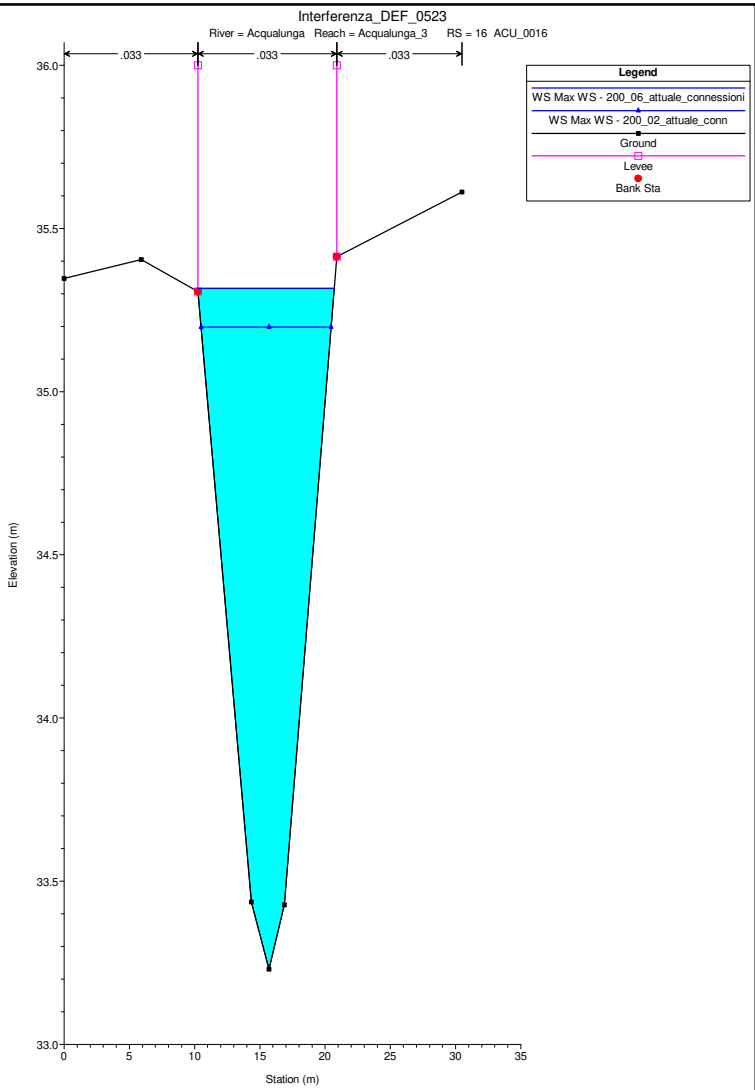
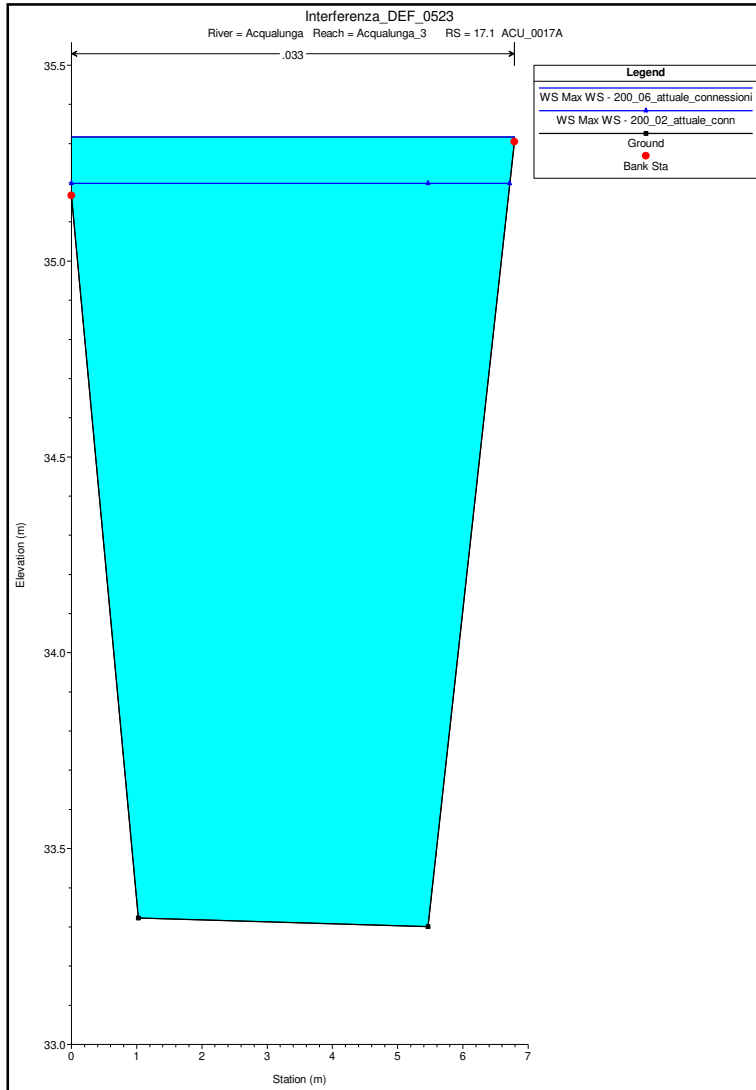


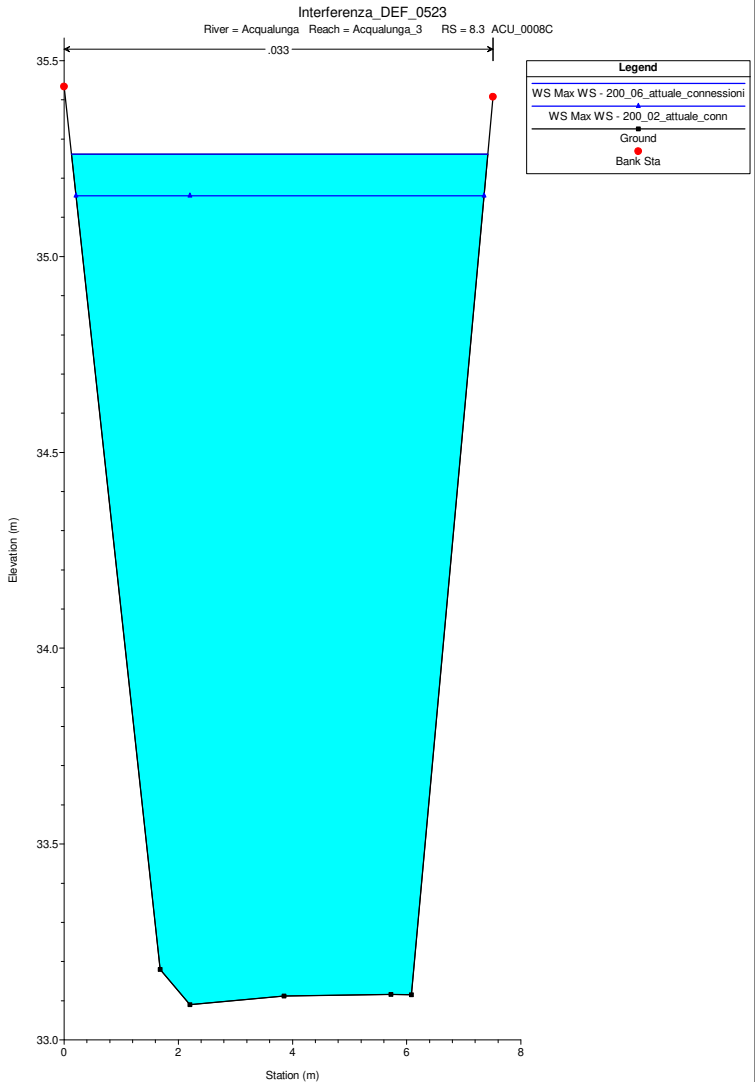
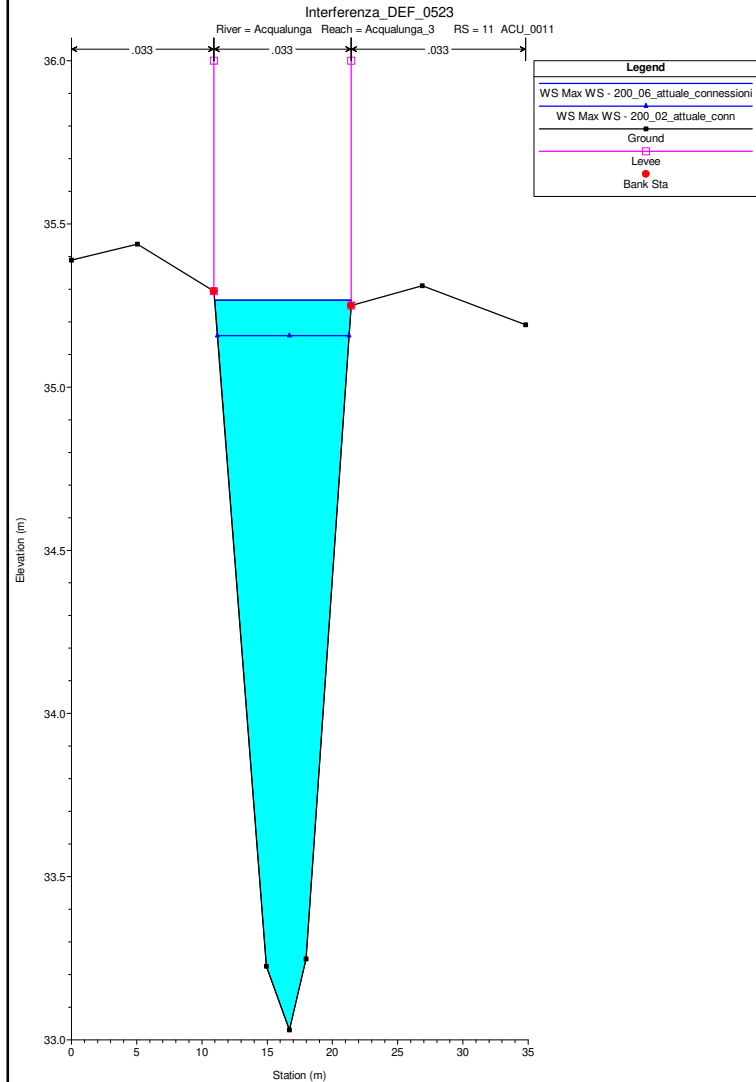
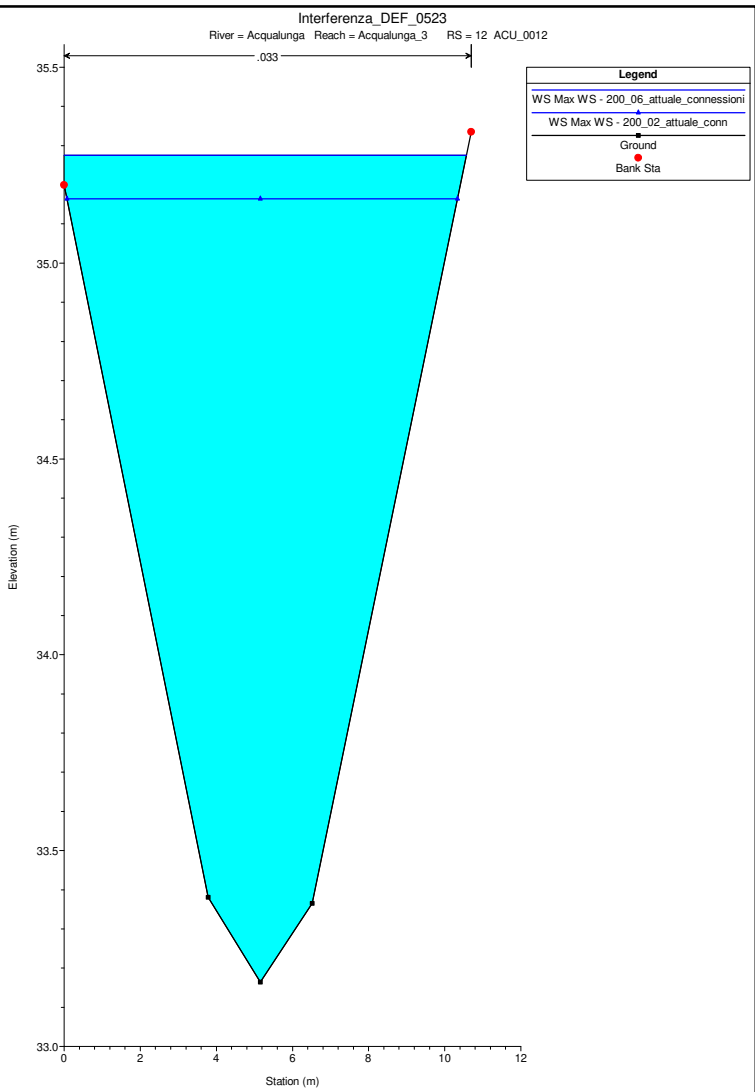
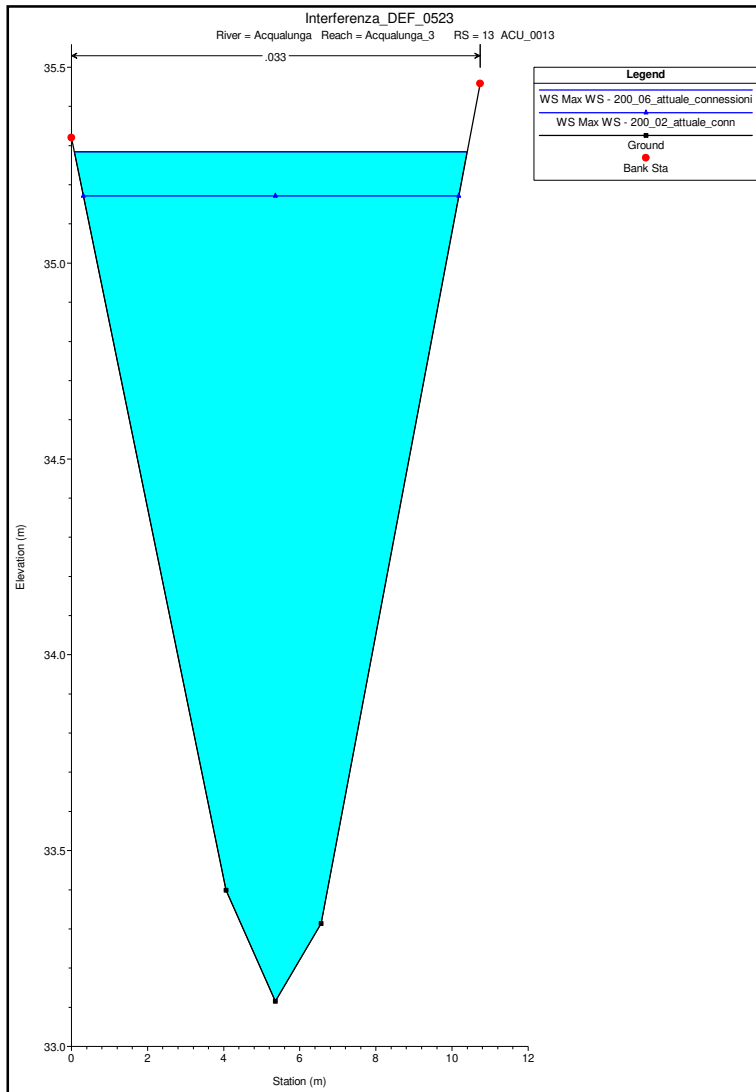


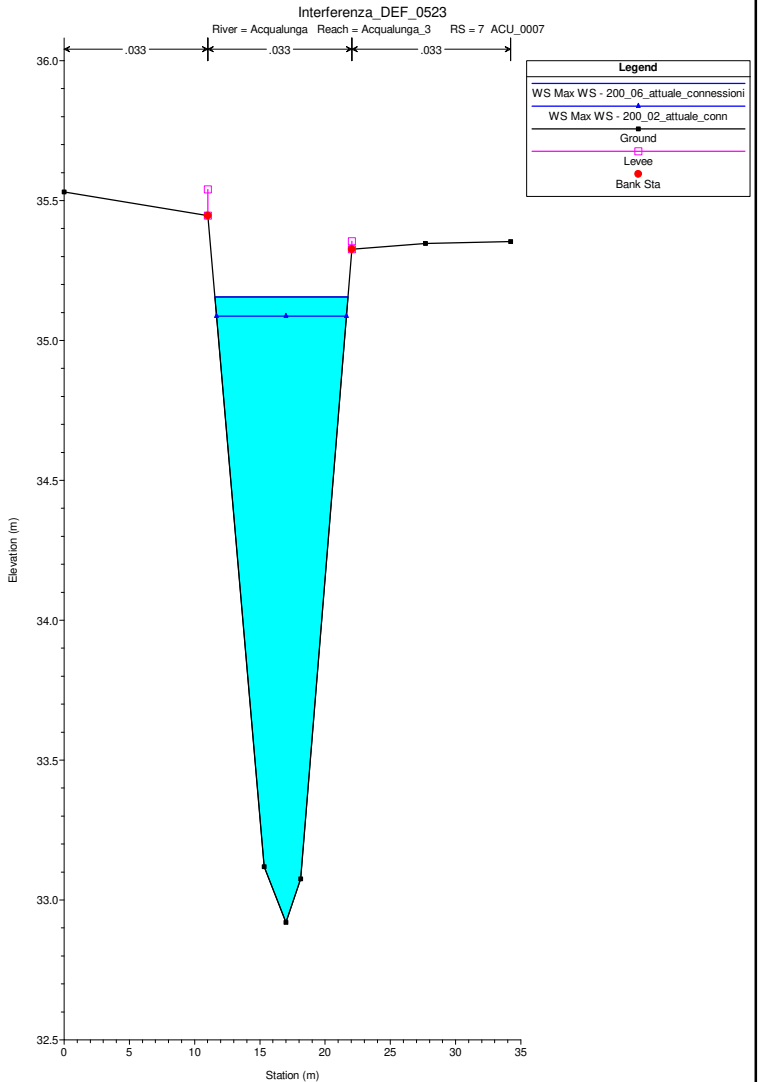
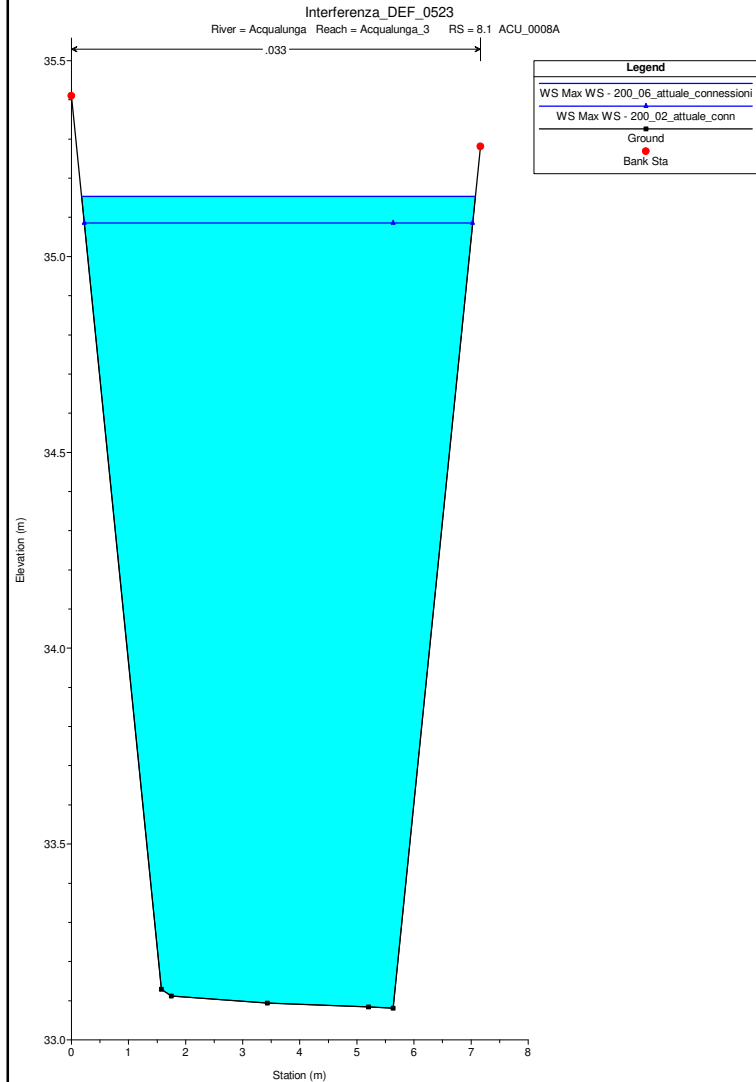
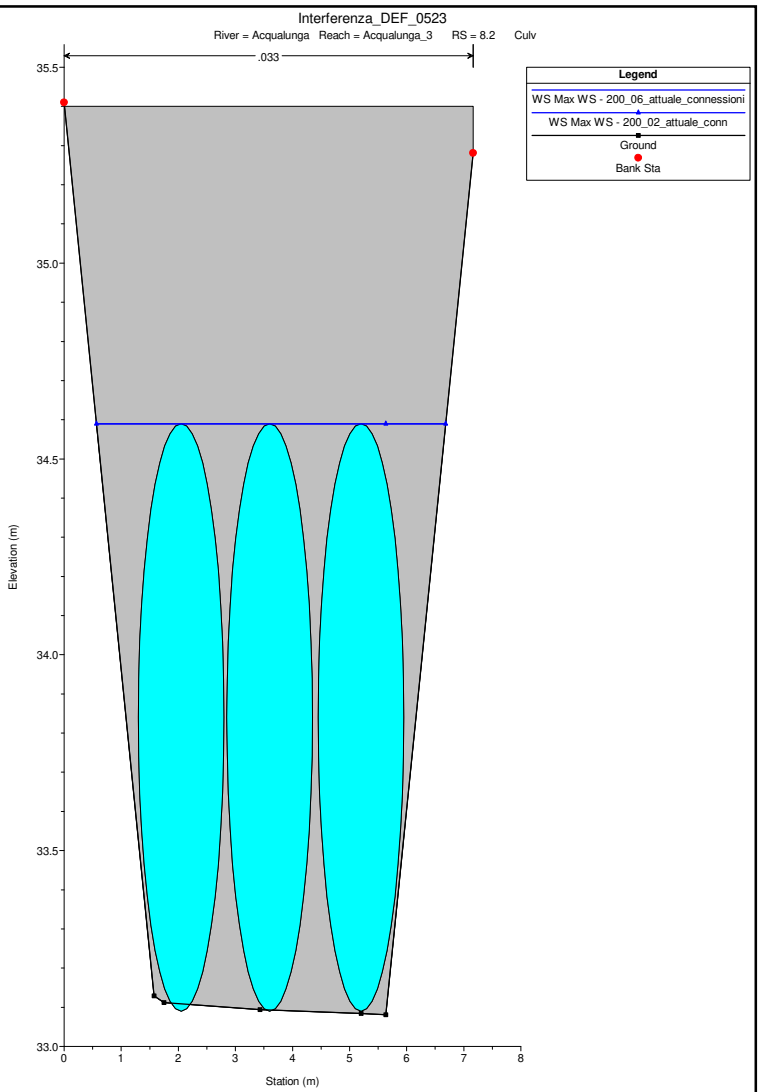
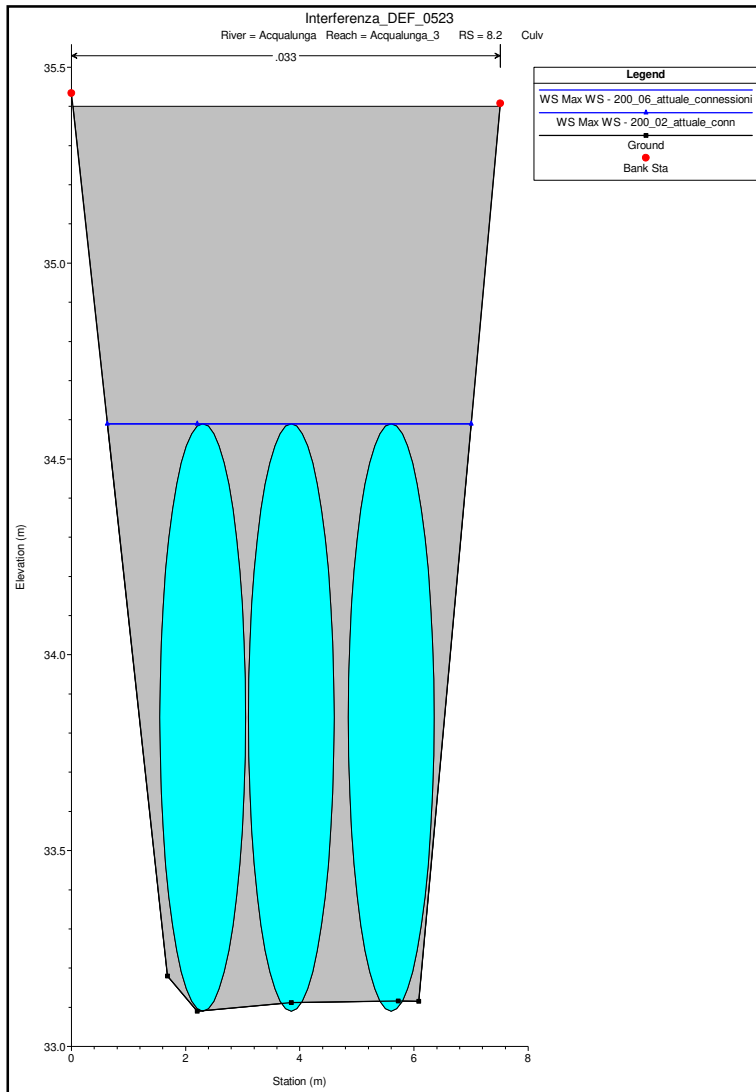


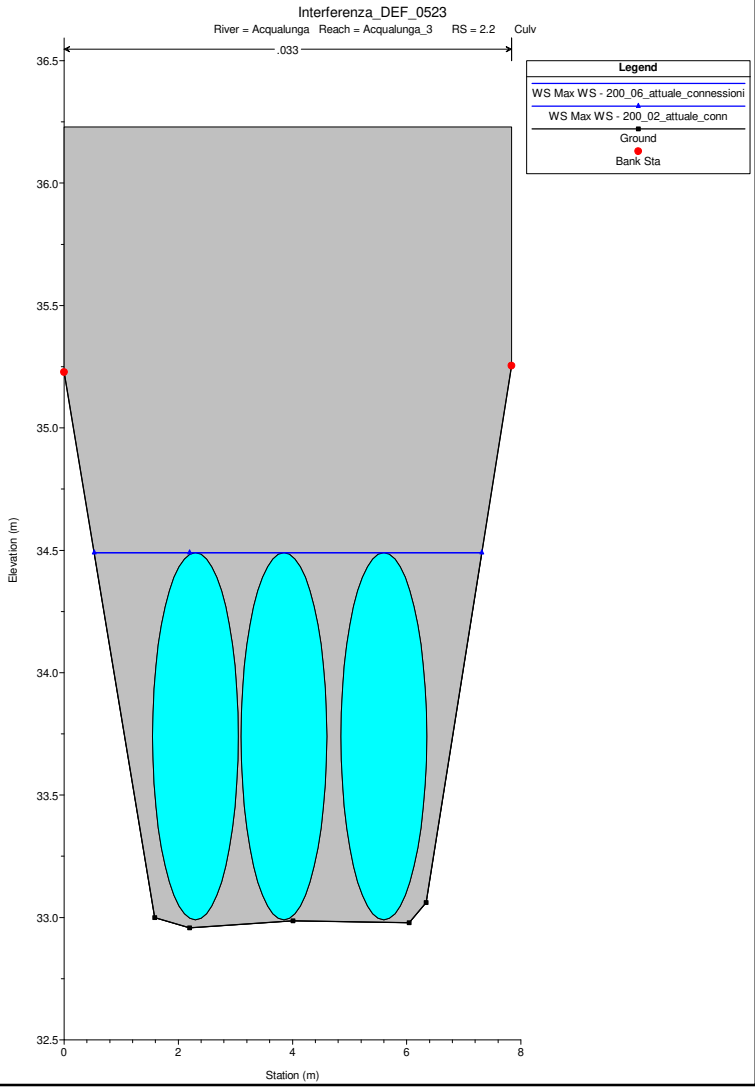
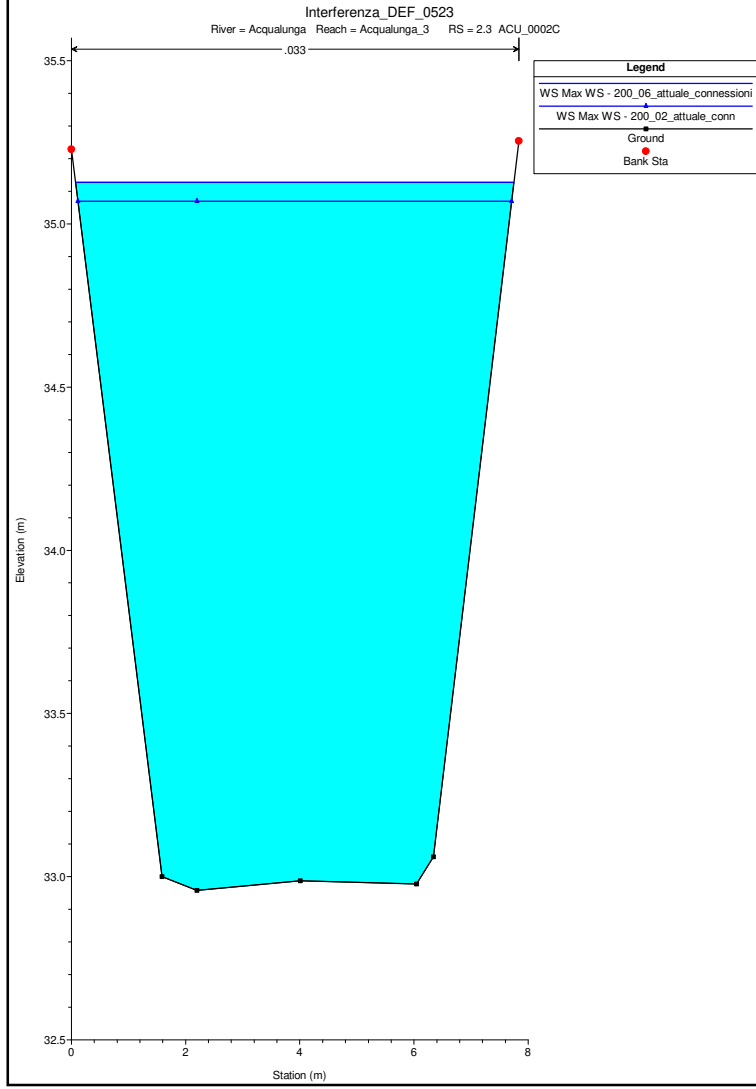
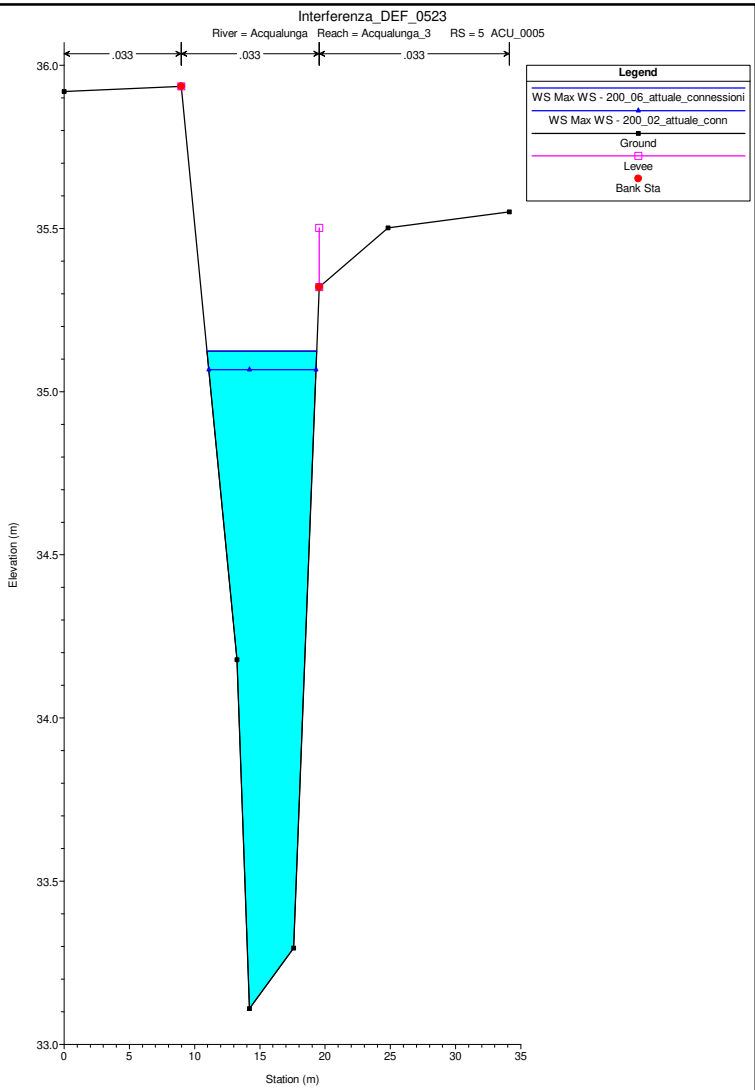
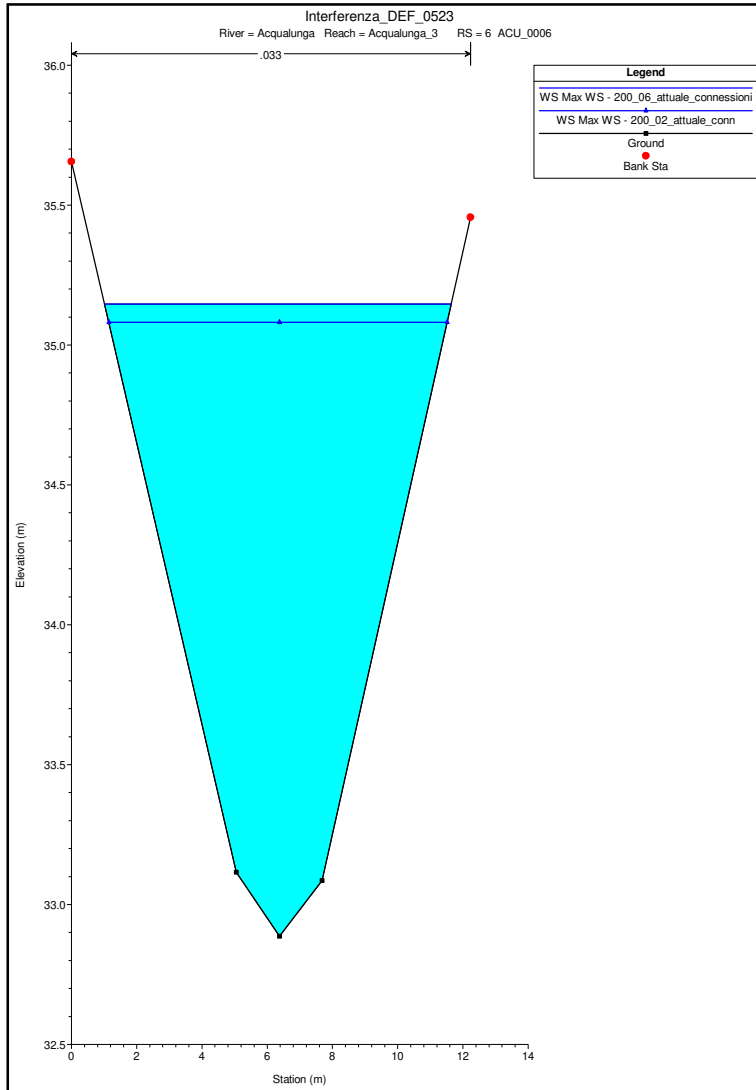


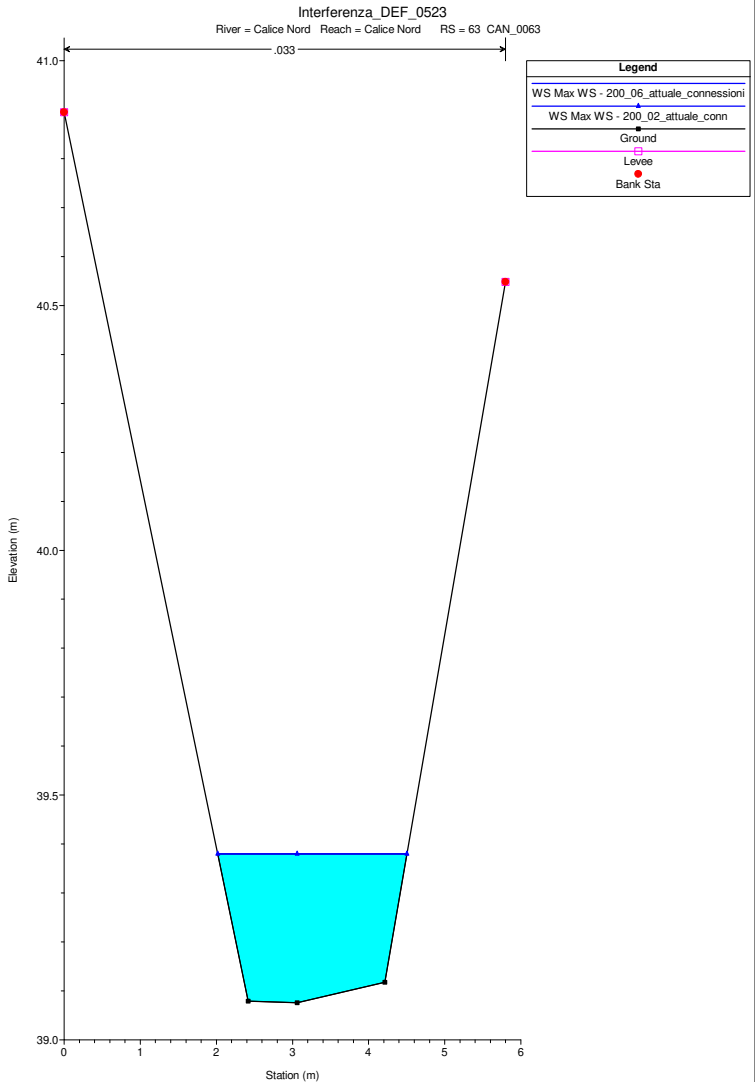
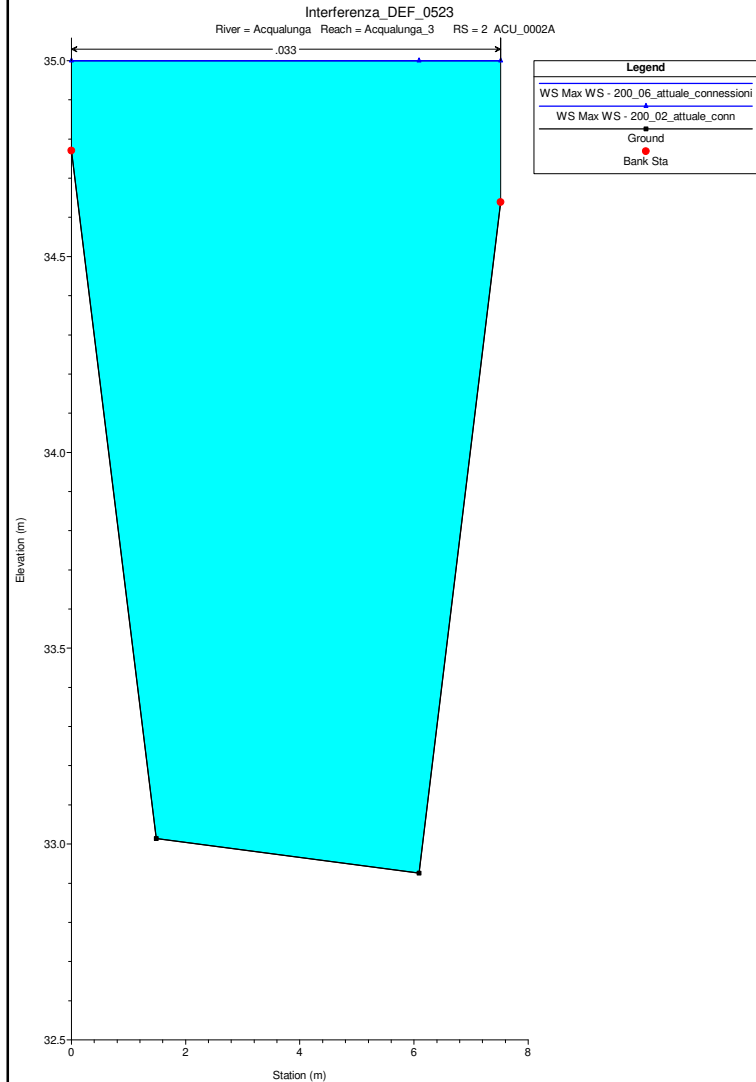
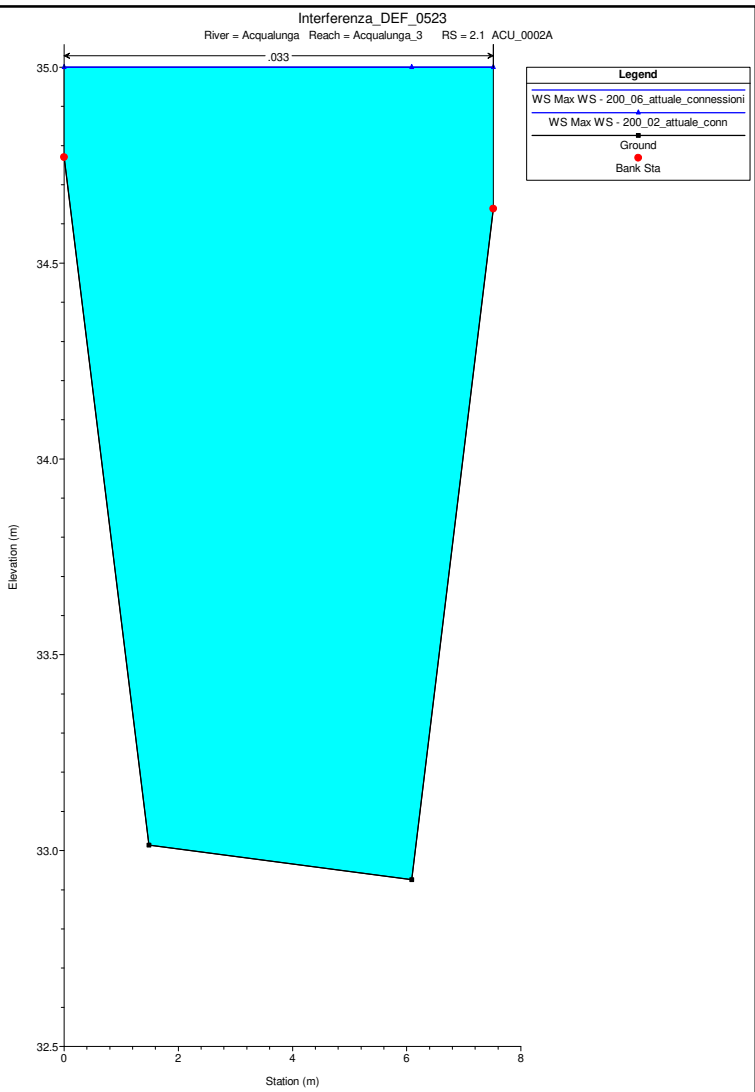
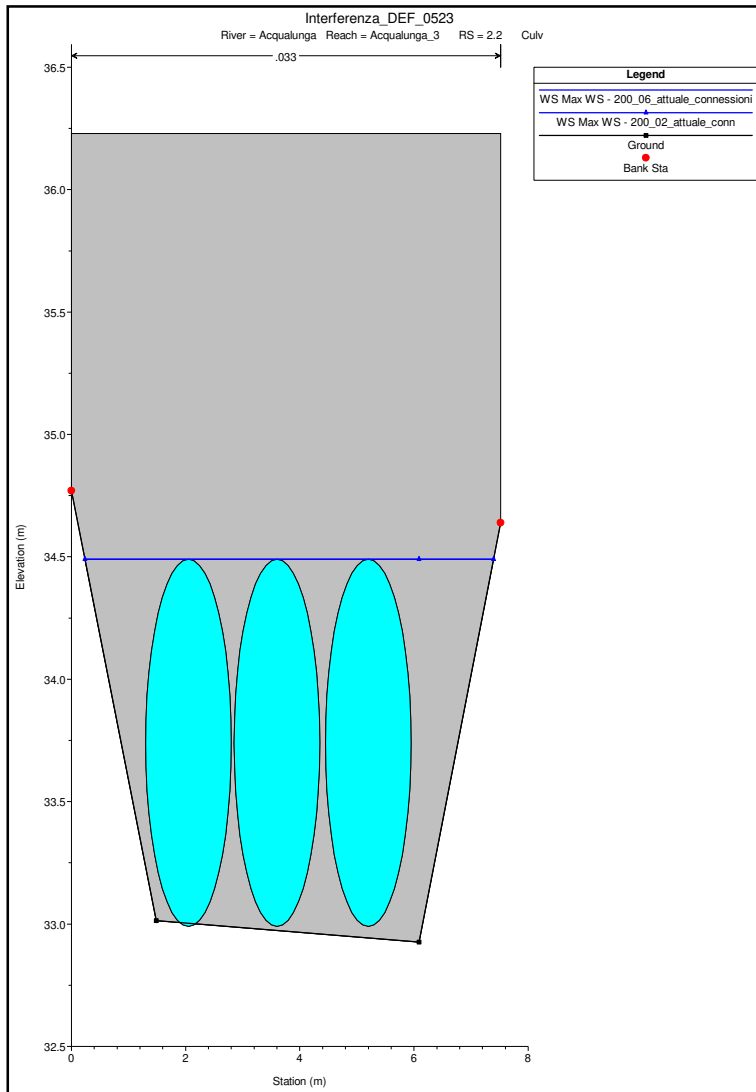


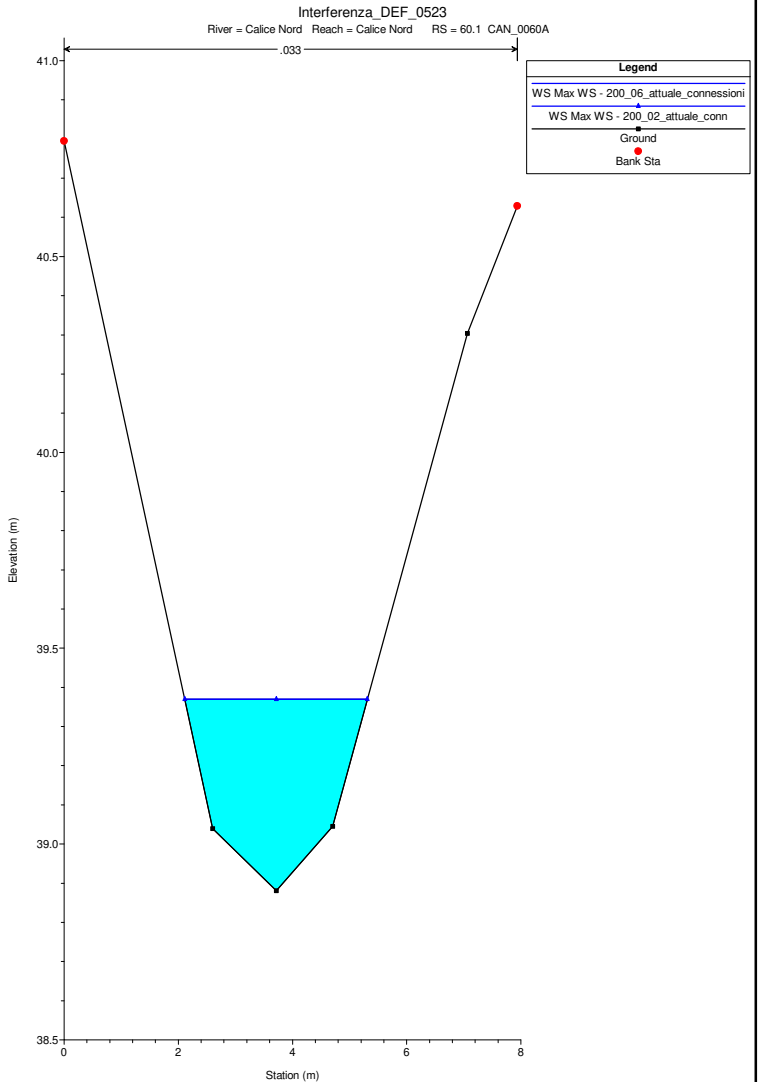
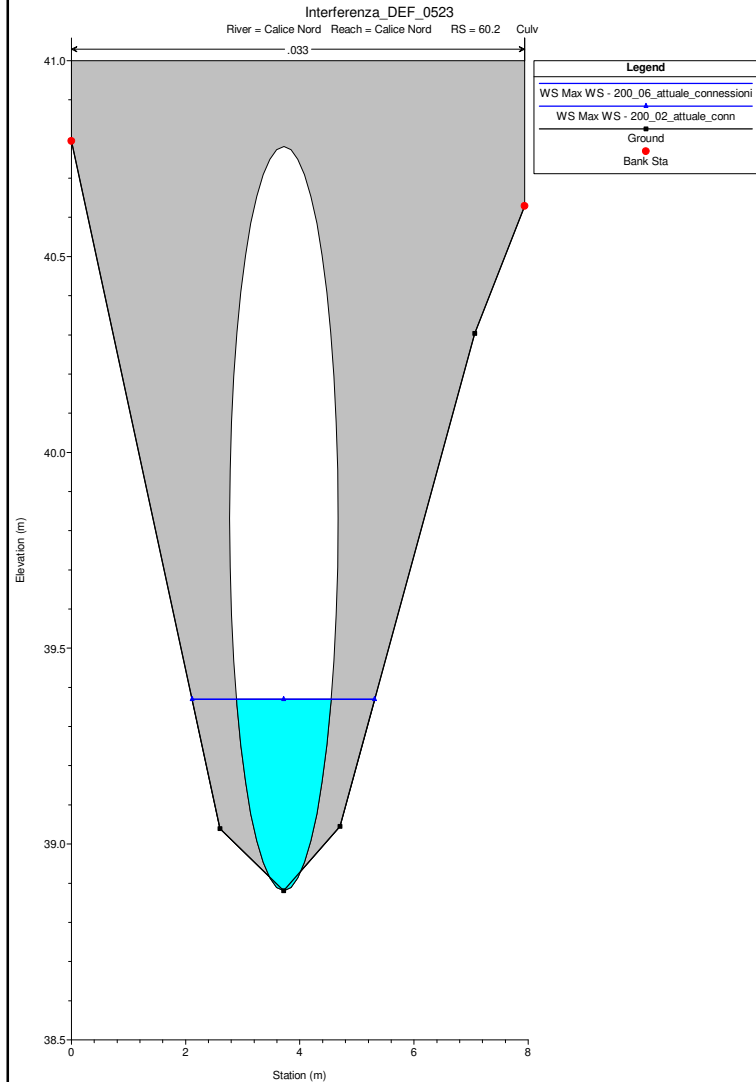
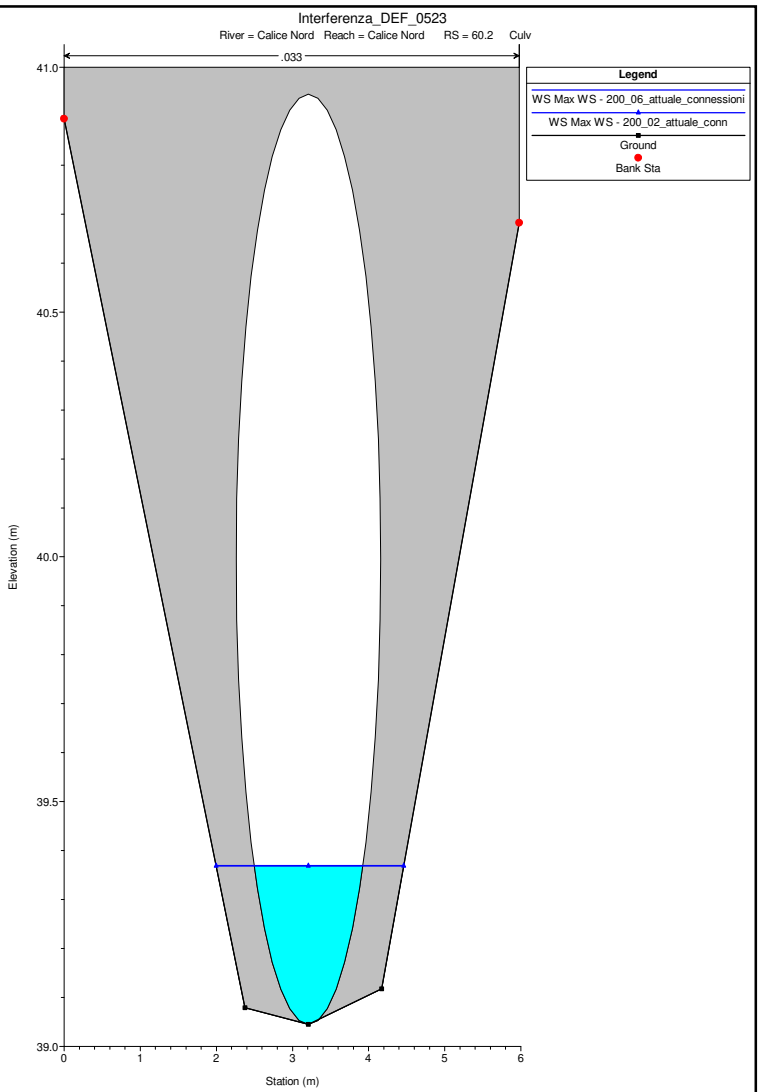
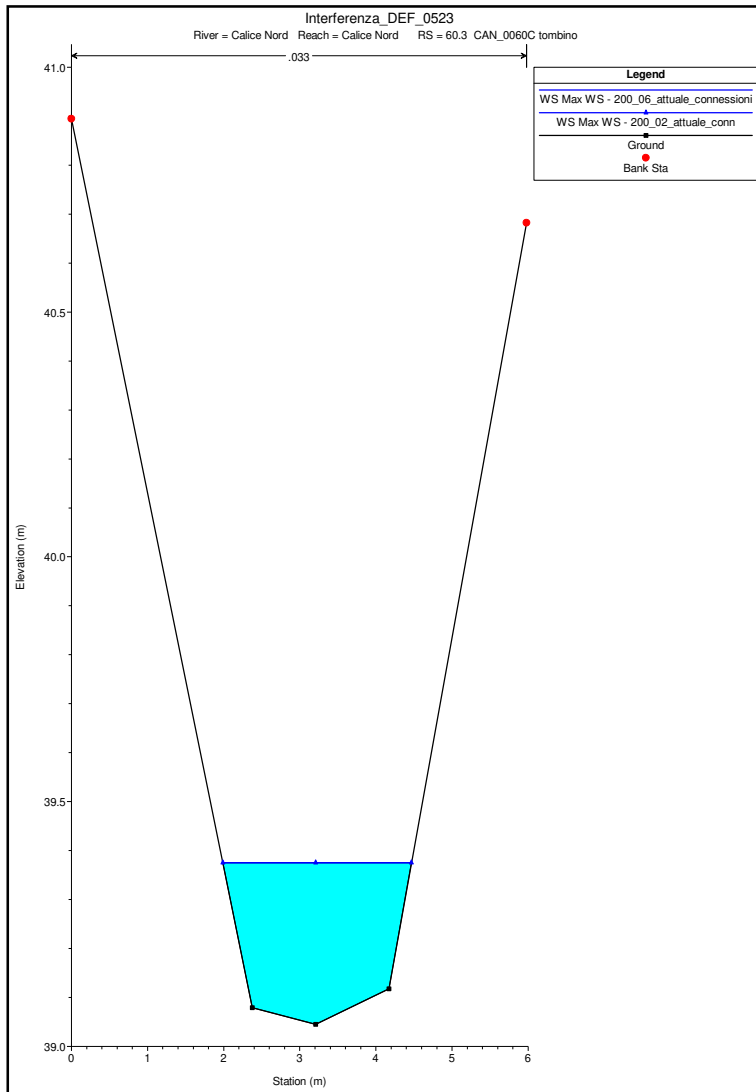






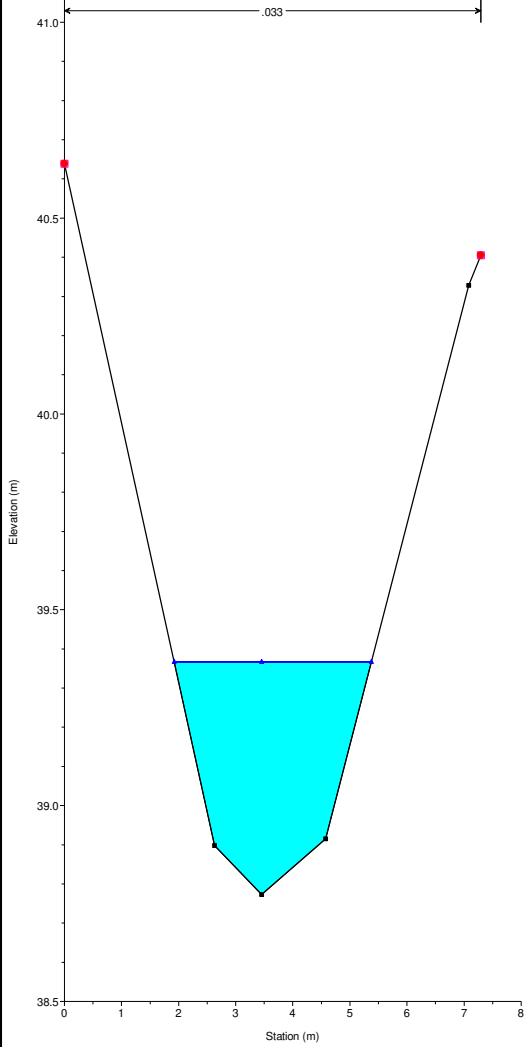






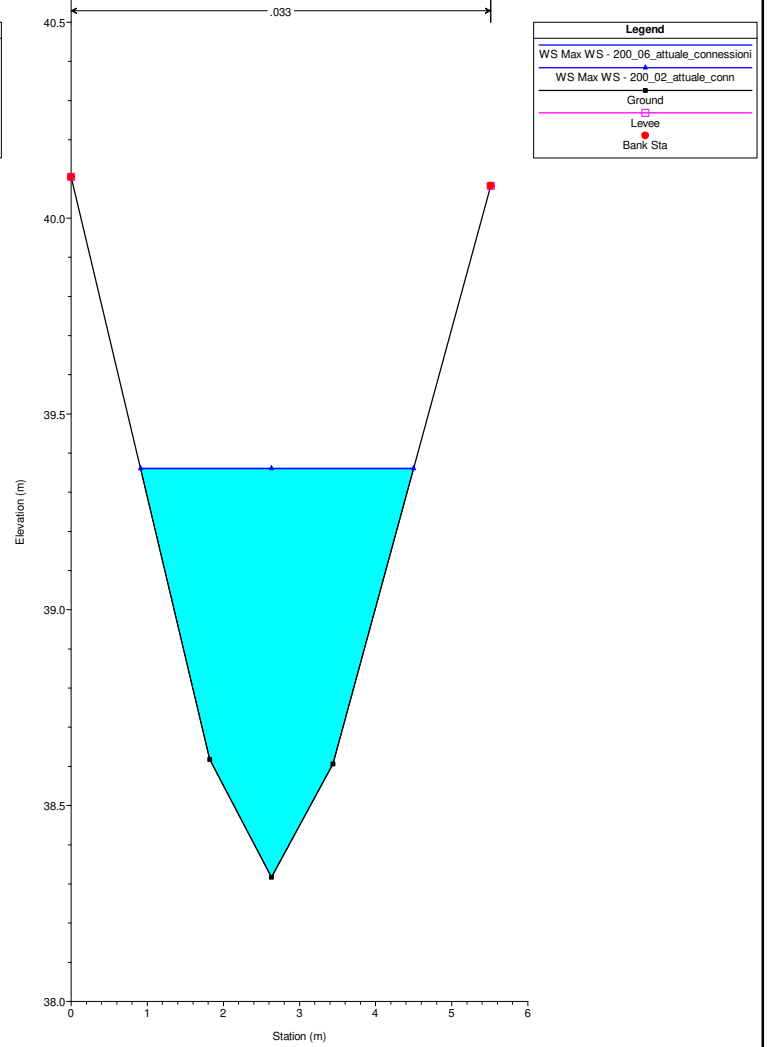
Interferenza_DEF_0523

River = Calice Nord Reach = Calice Nord RS = 59 CAN_0059



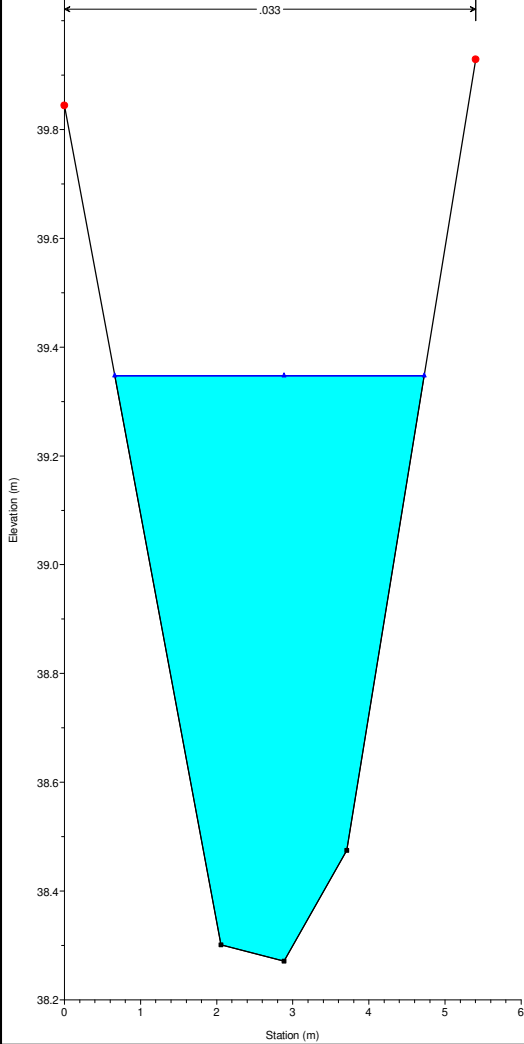
Interferenza_DEF_0523

River = Calice Nord Reach = Calice Nord RS = 58 CAN_0058



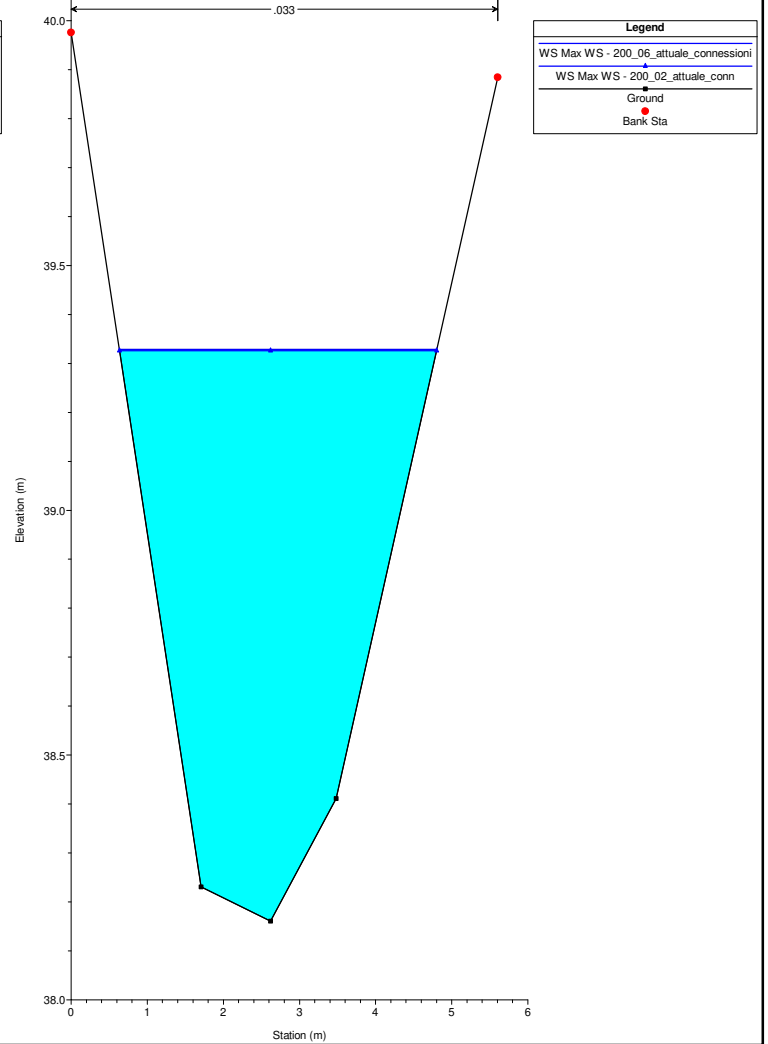
Interferenza_DEF_0523

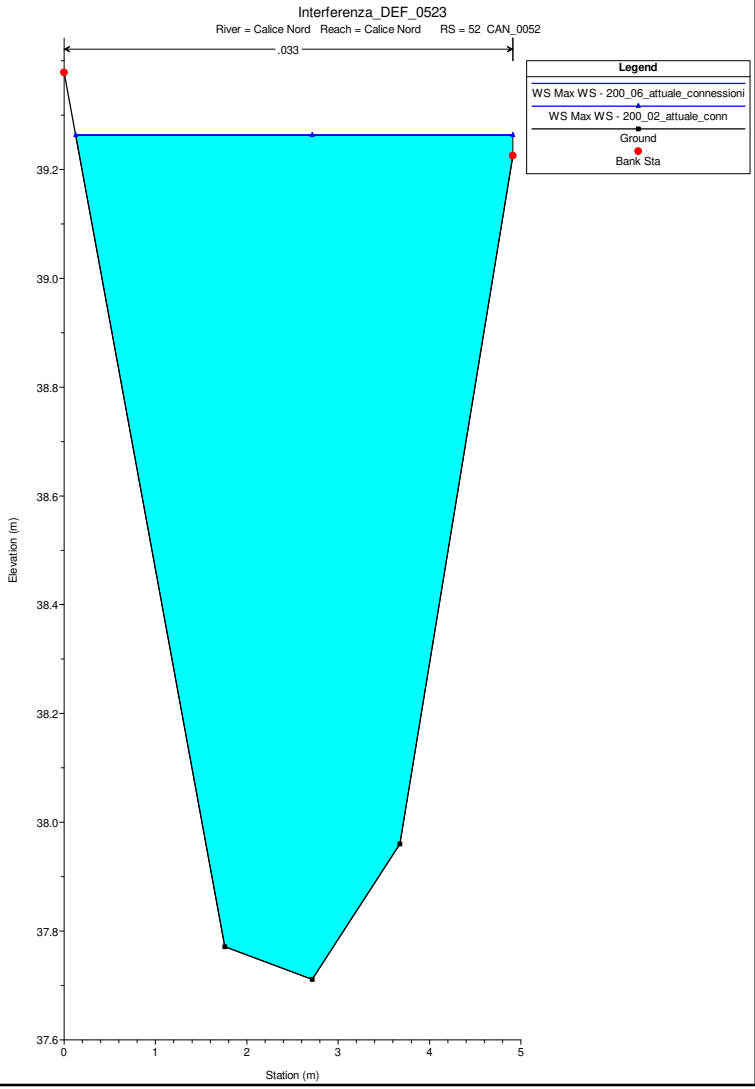
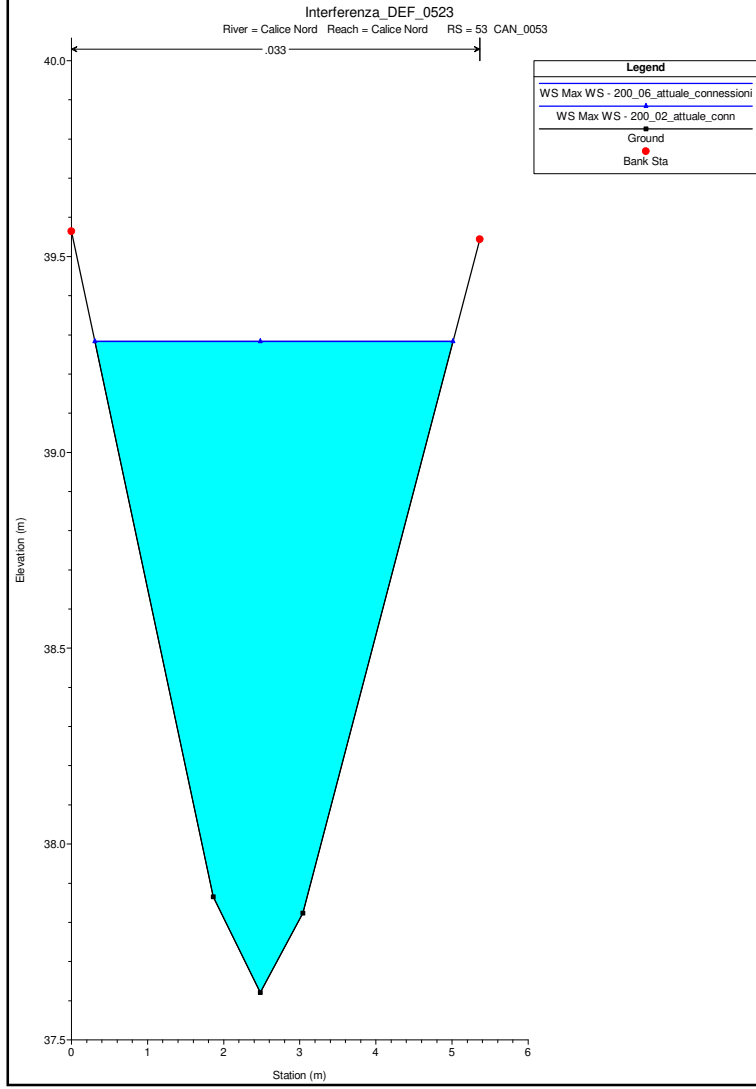
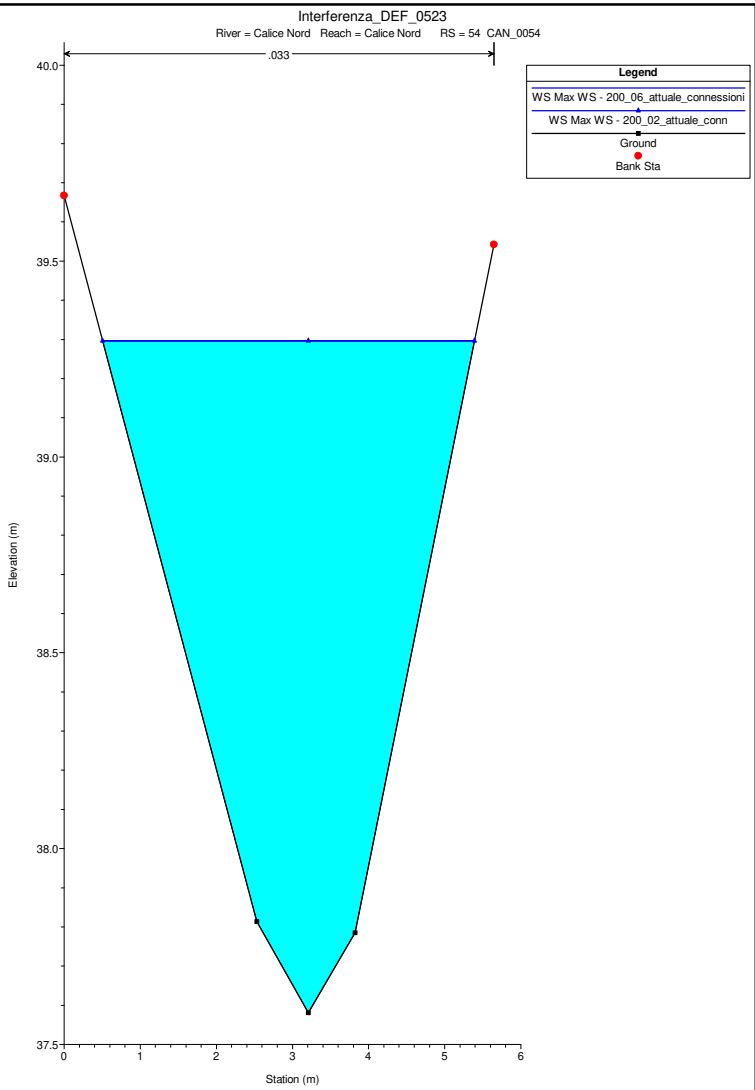
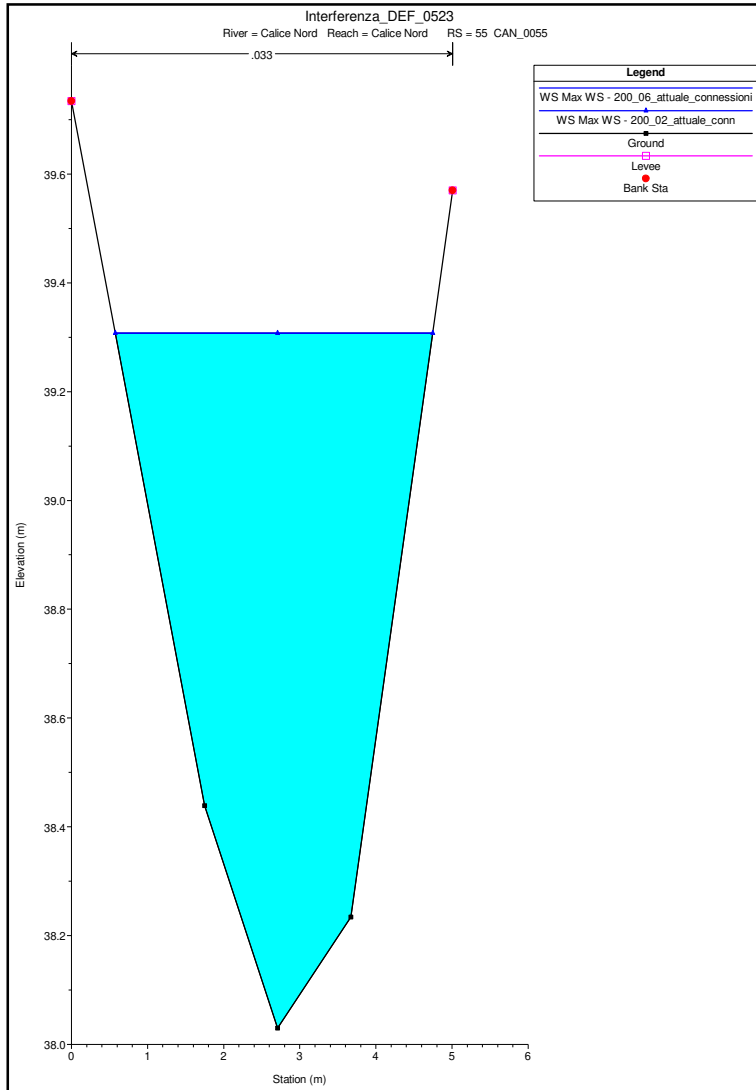
River = Calice Nord Reach = Calice Nord RS = 57 CAN_0057

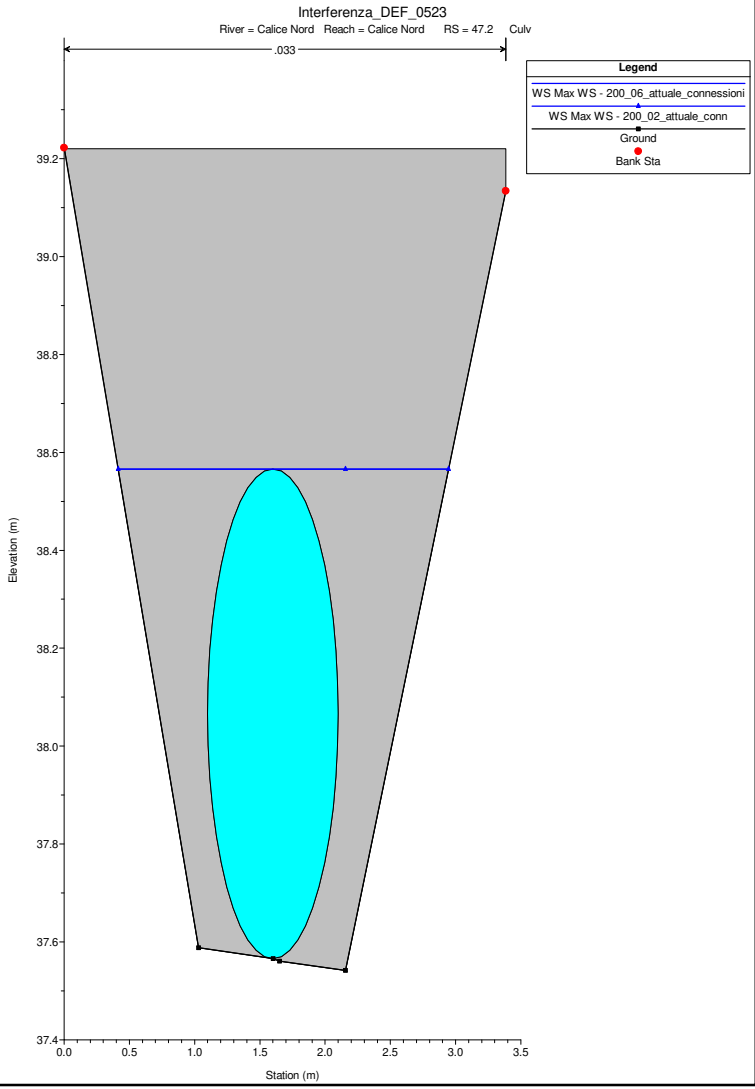
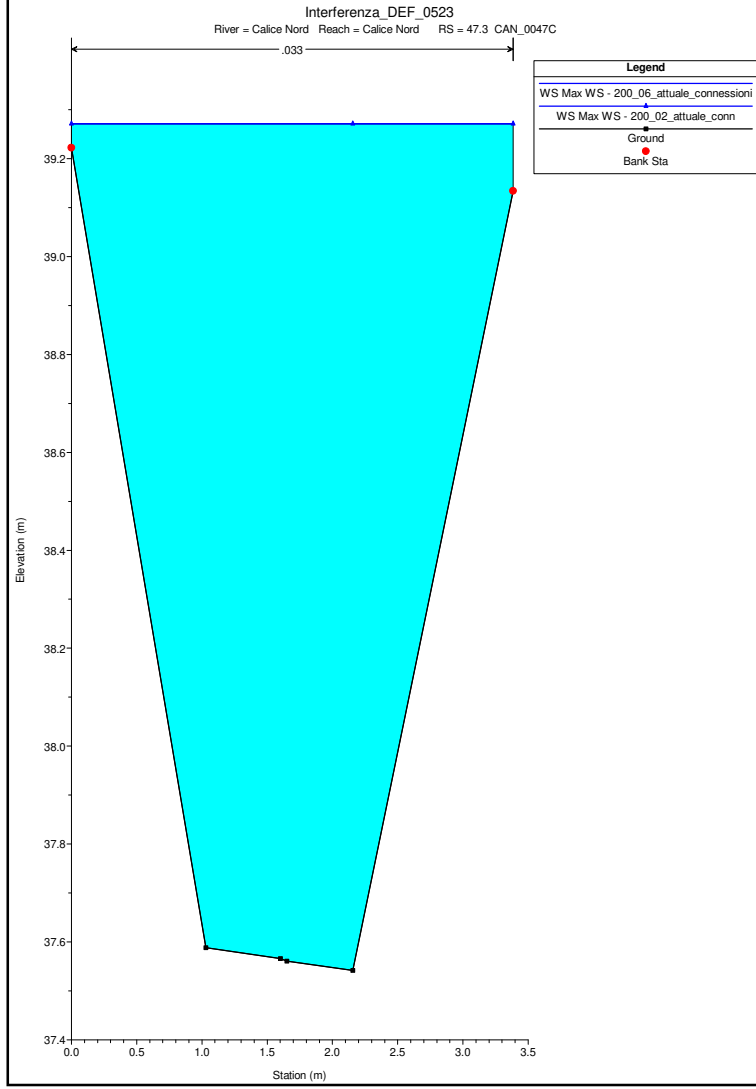
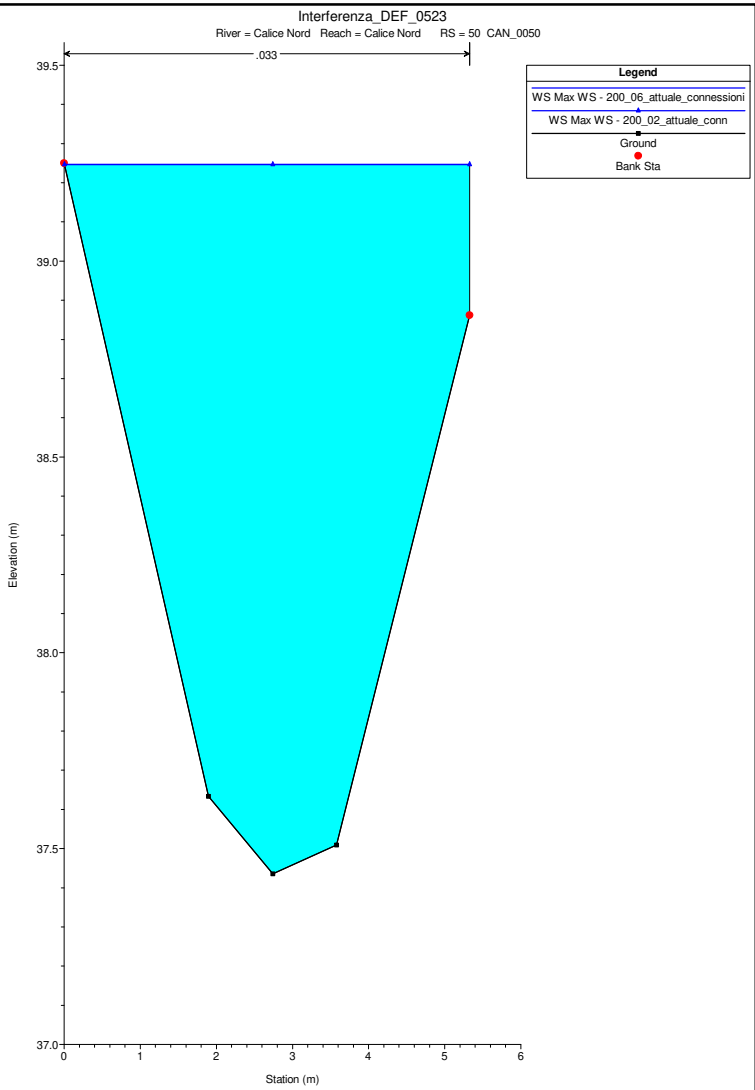
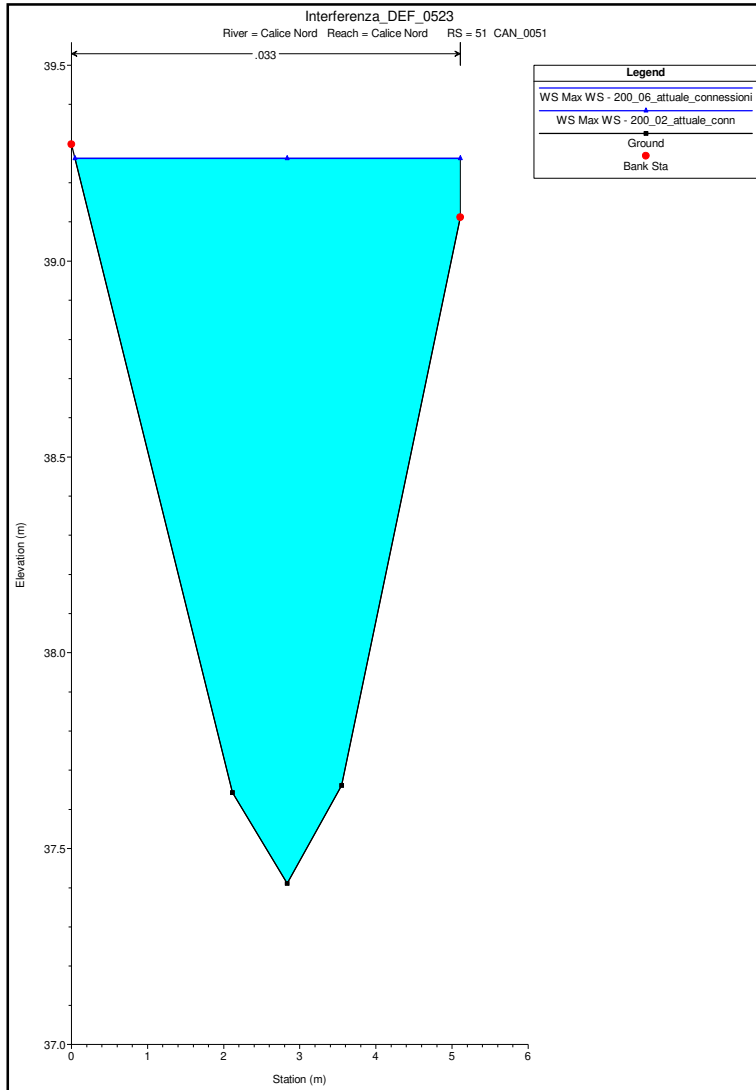


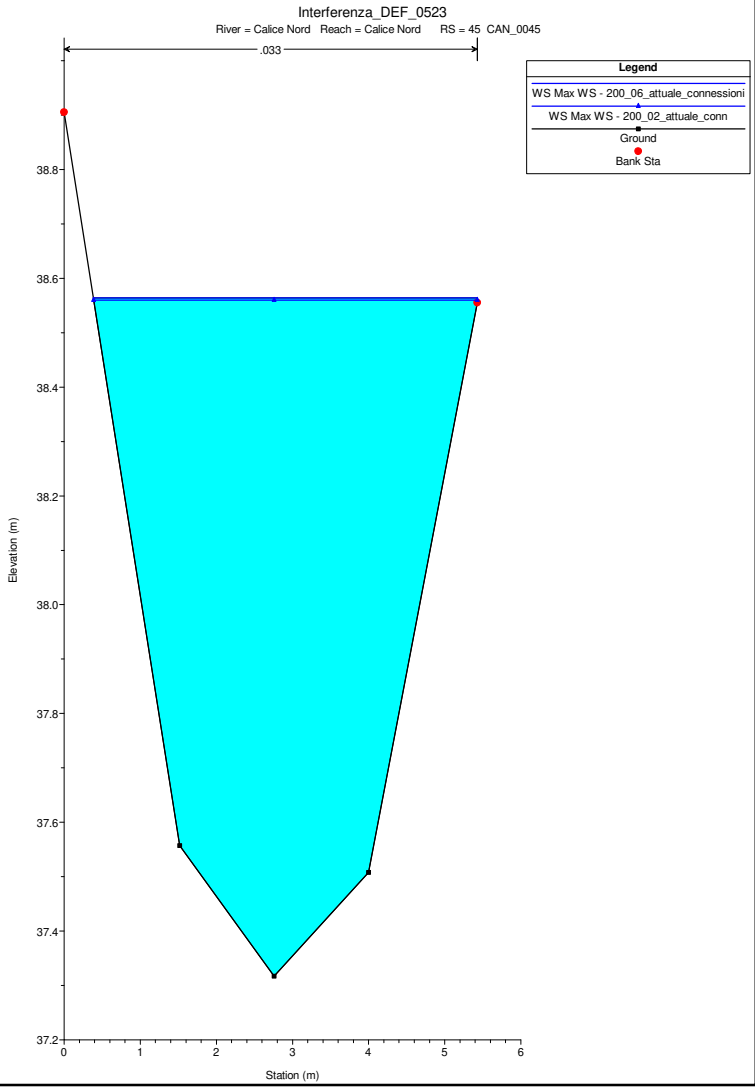
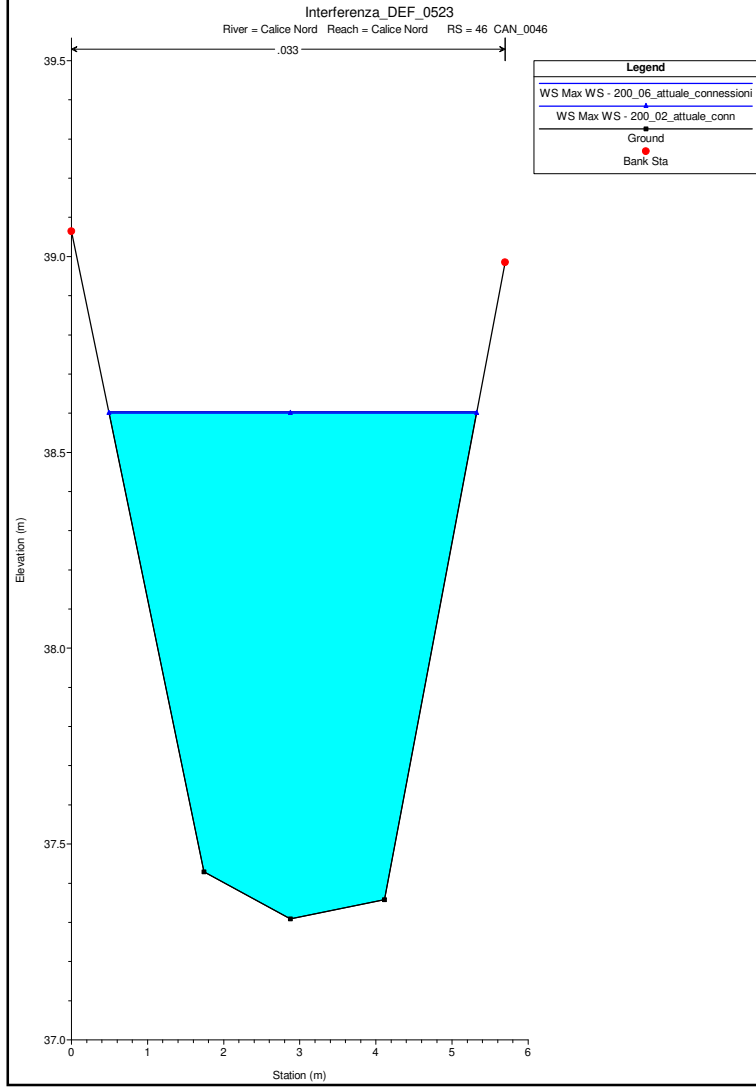
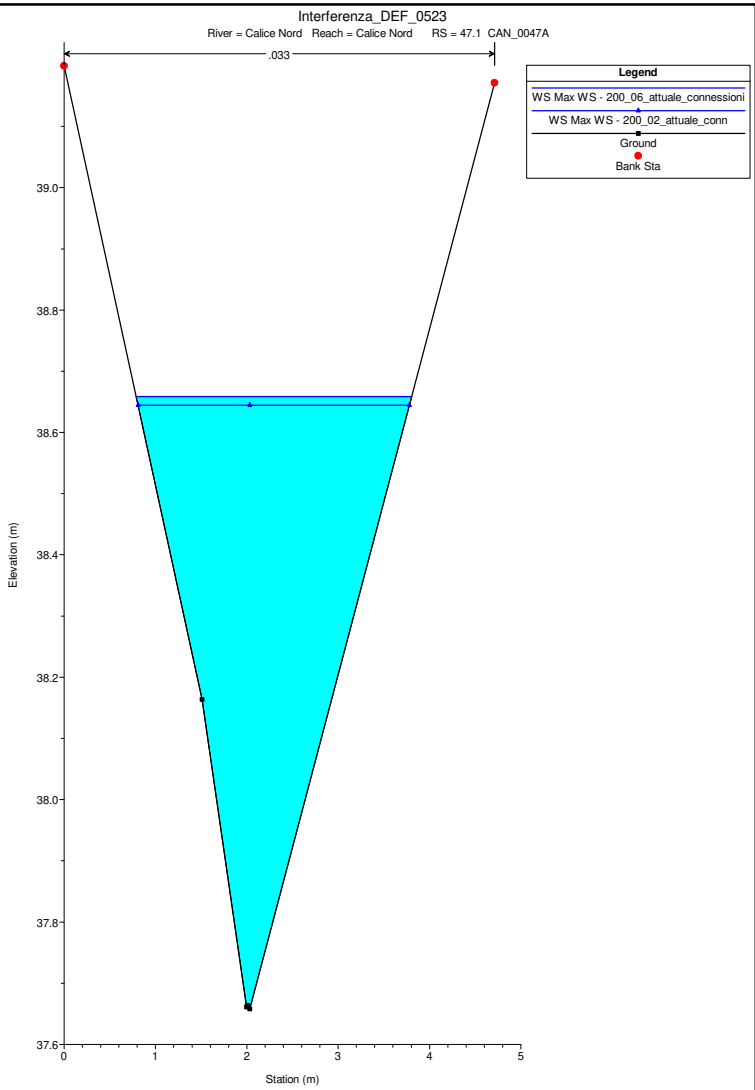
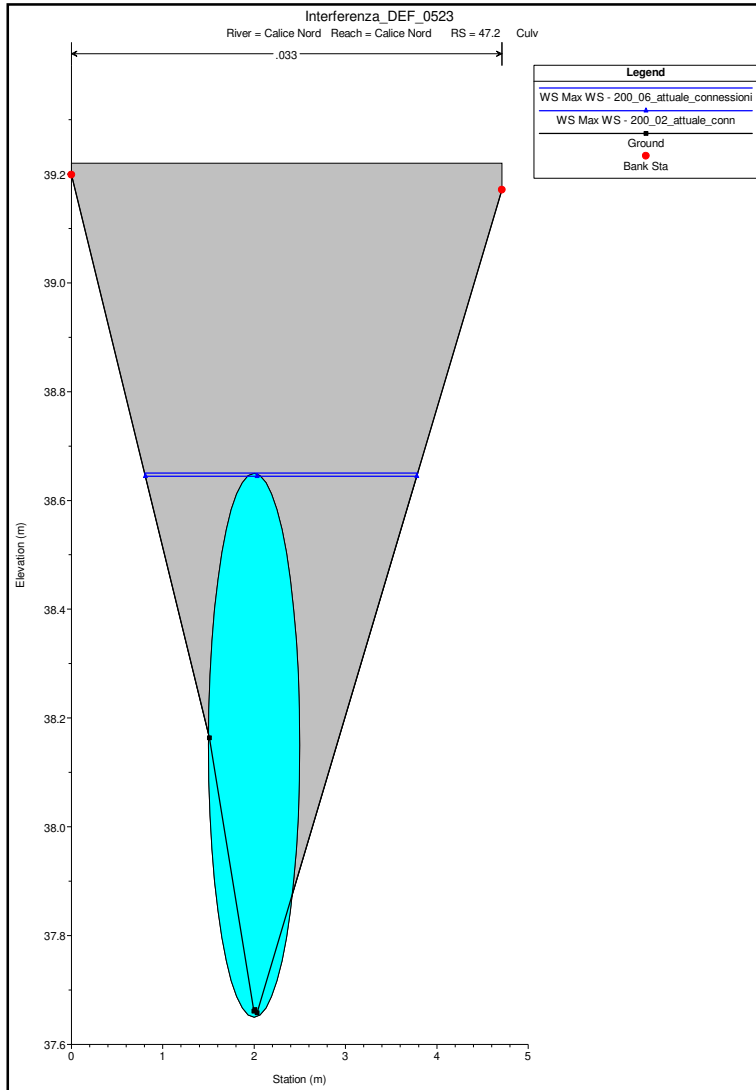
Interferenza_DEF_0523

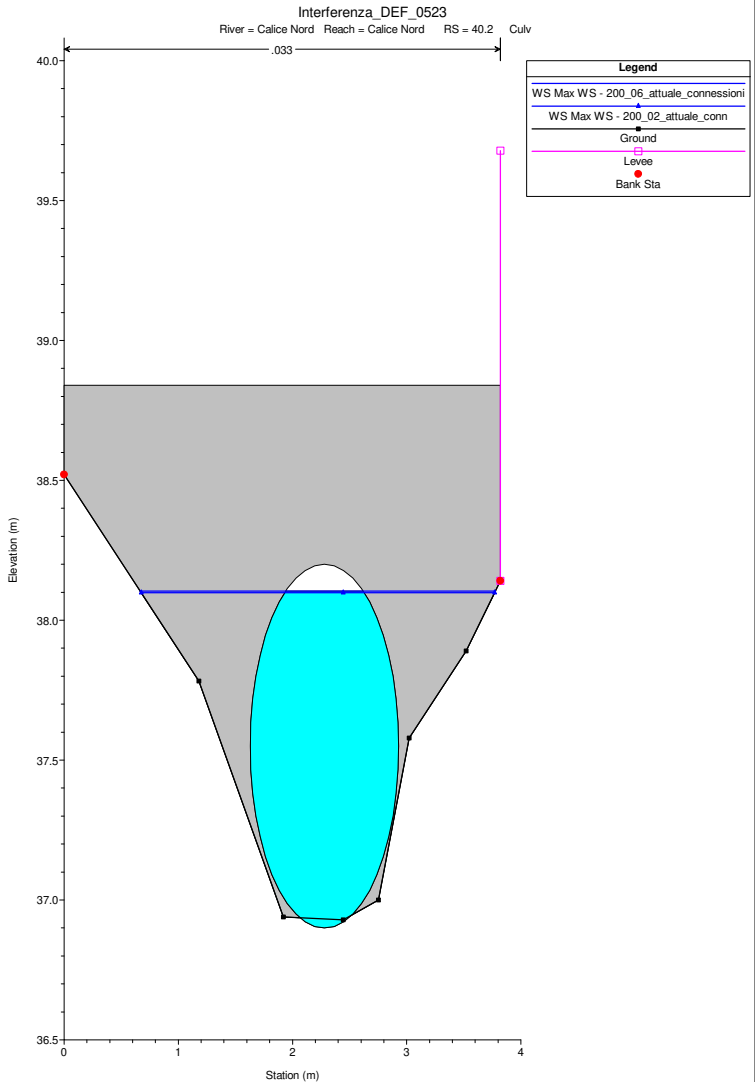
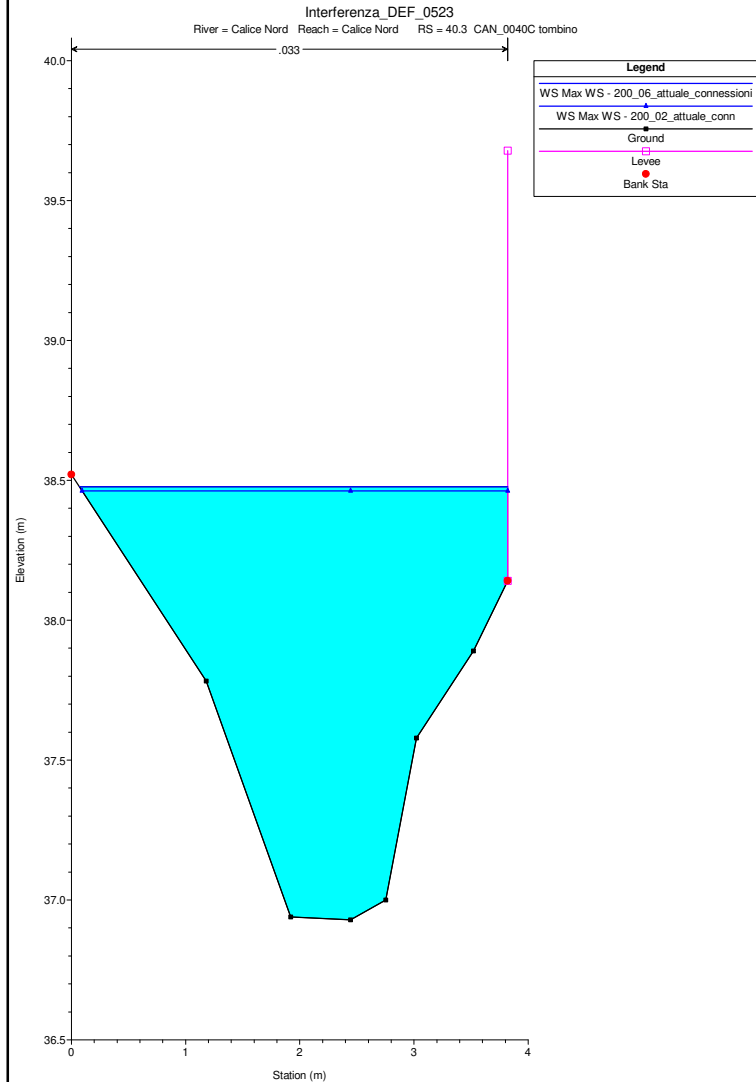
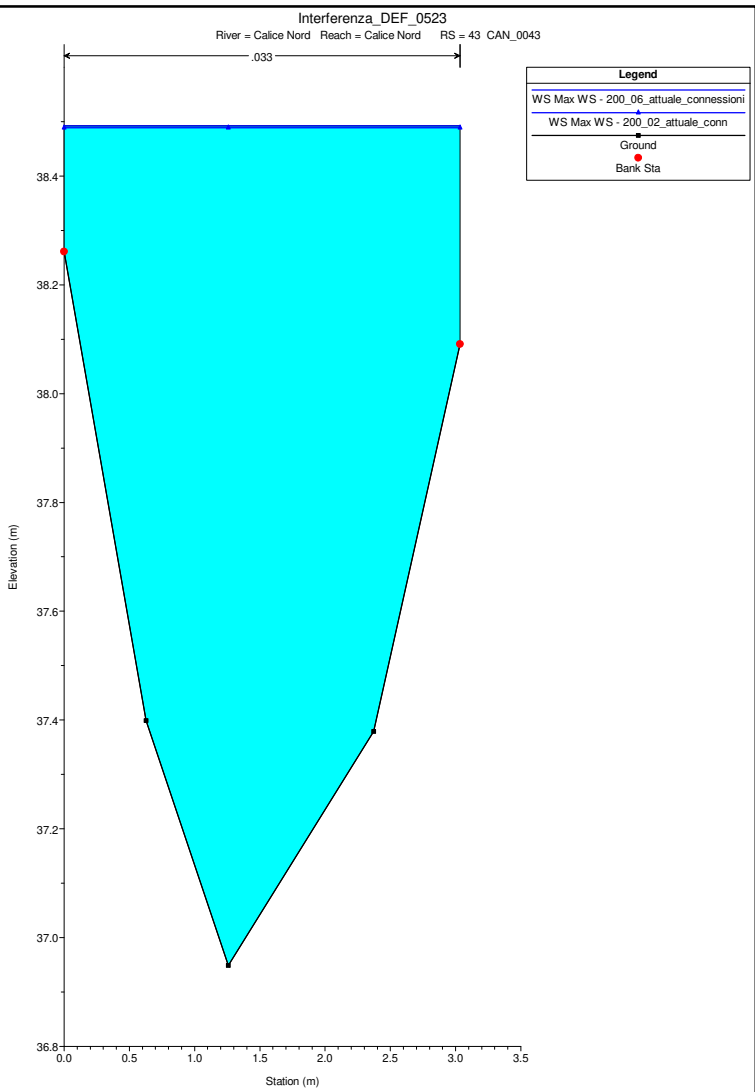
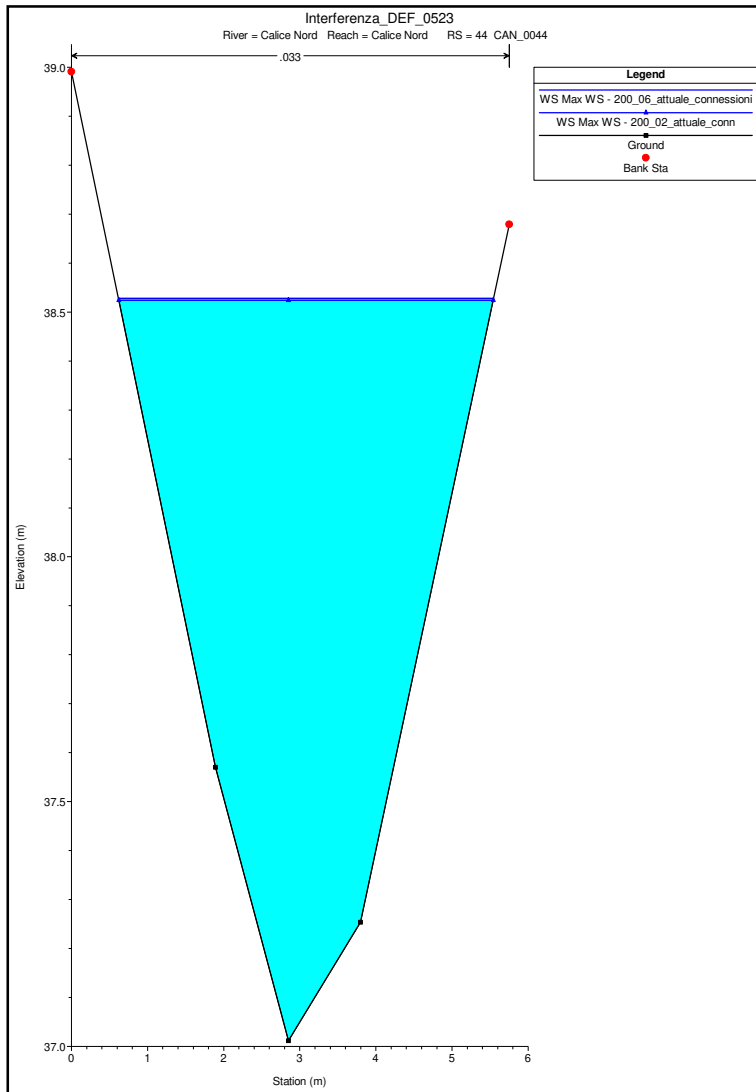
River = Calice Nord Reach = Calice Nord RS = 56 CAN_0056

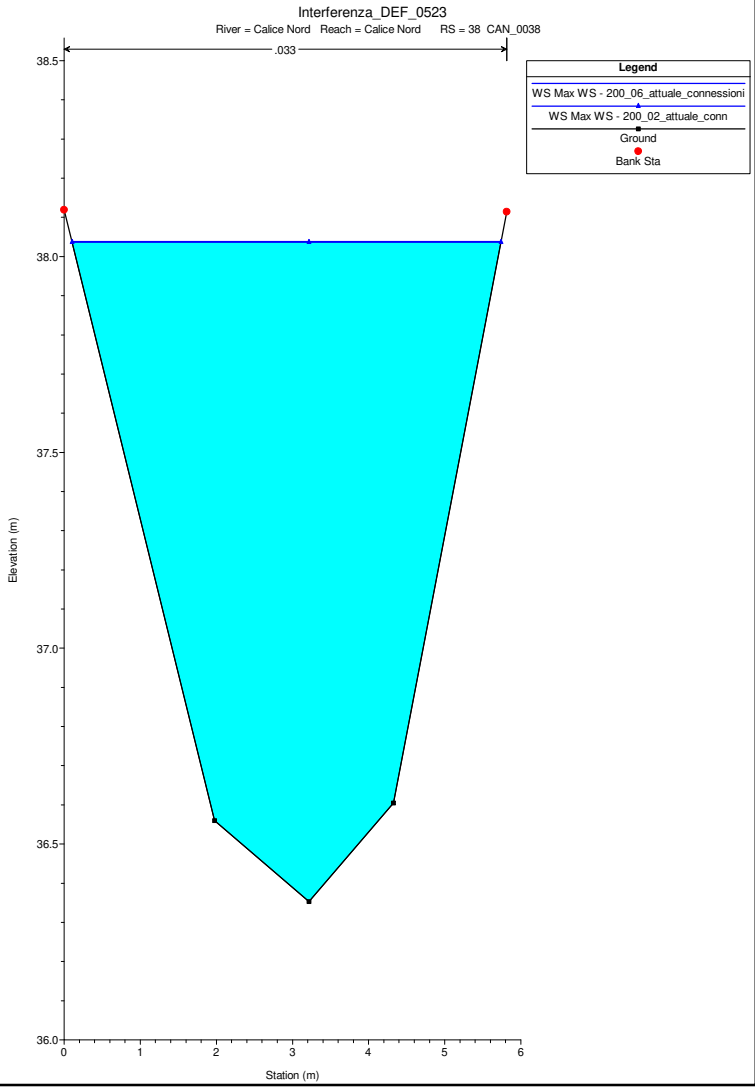
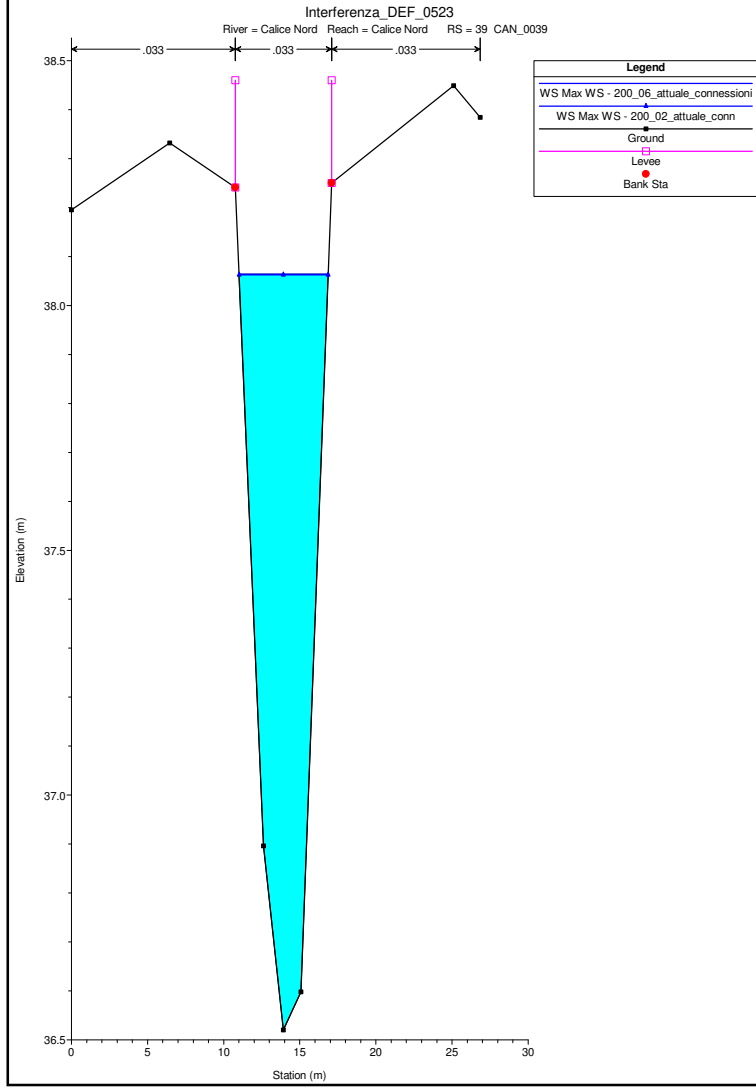
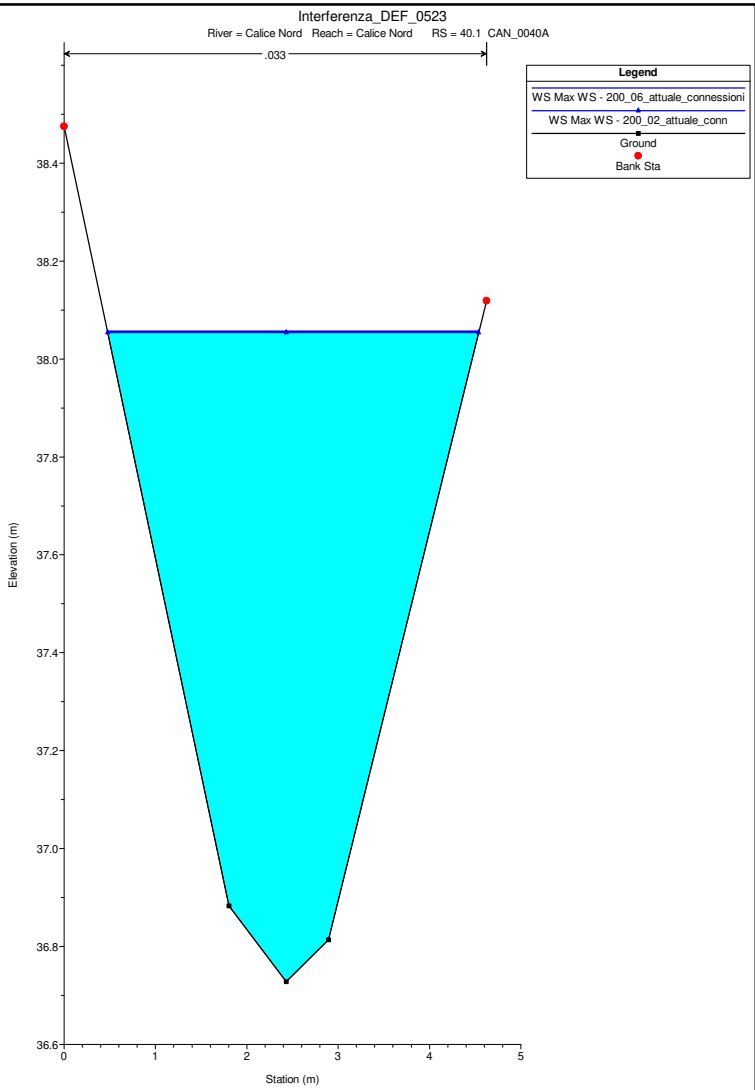
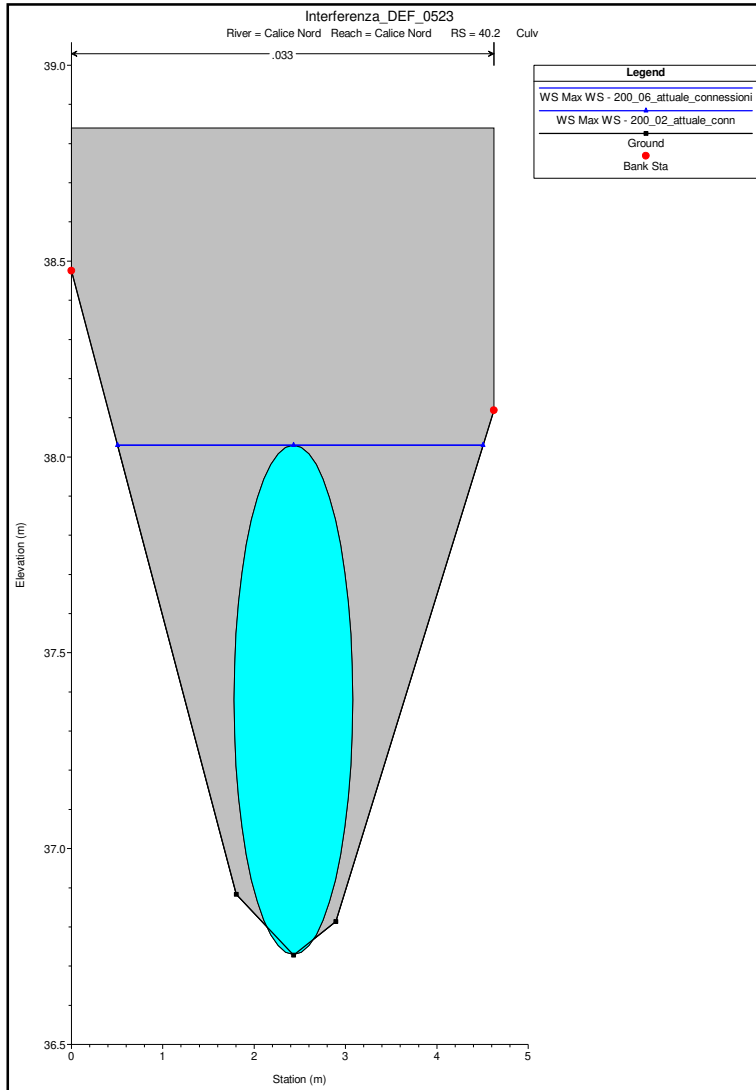


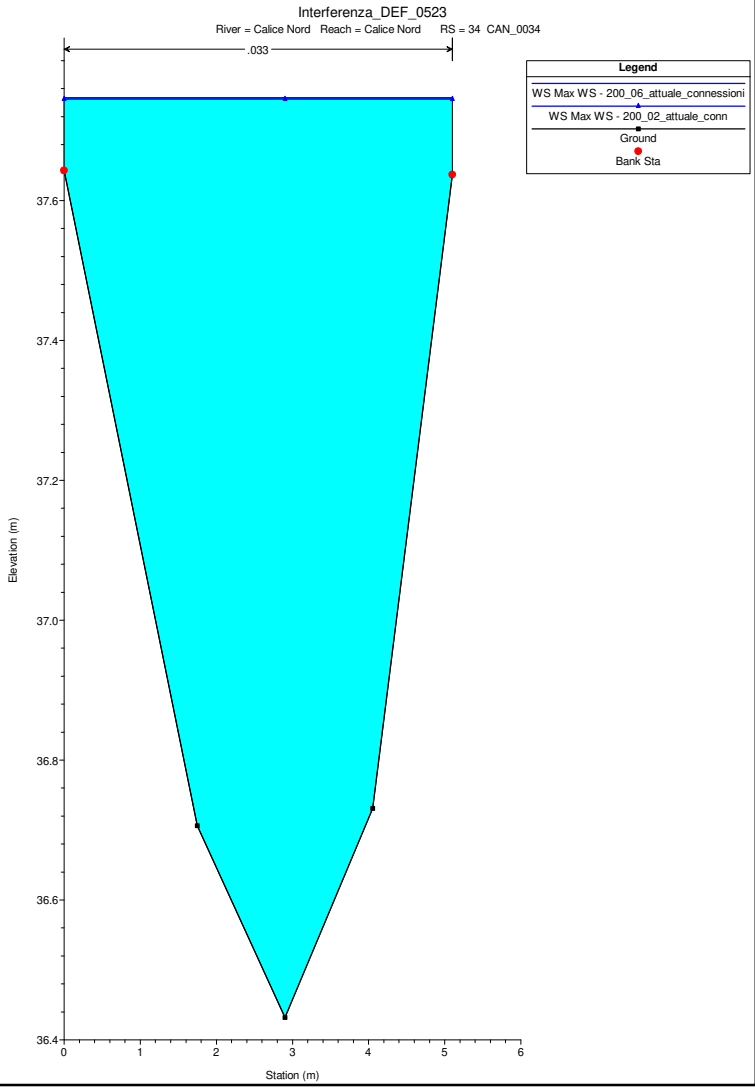
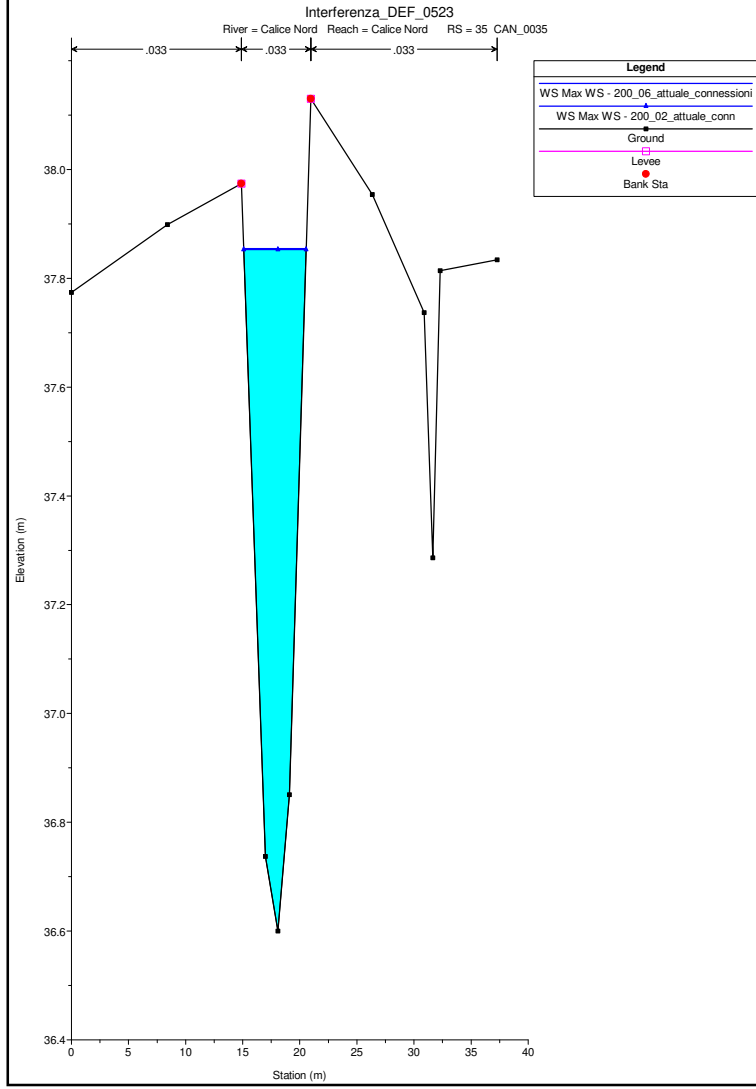
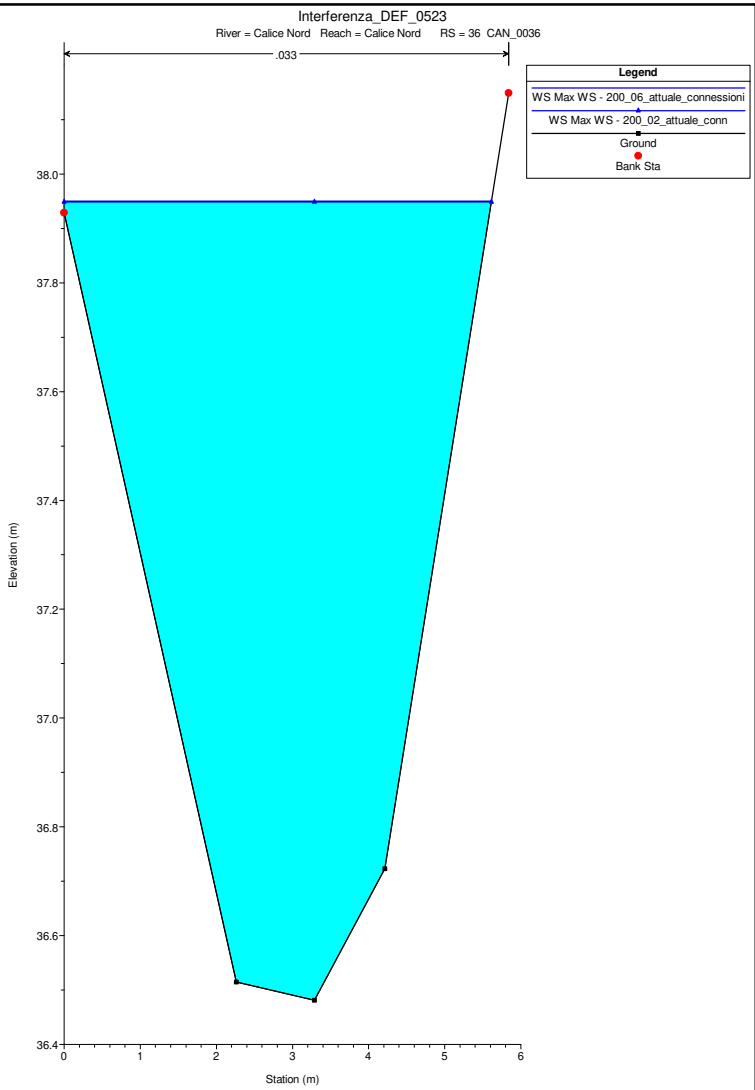
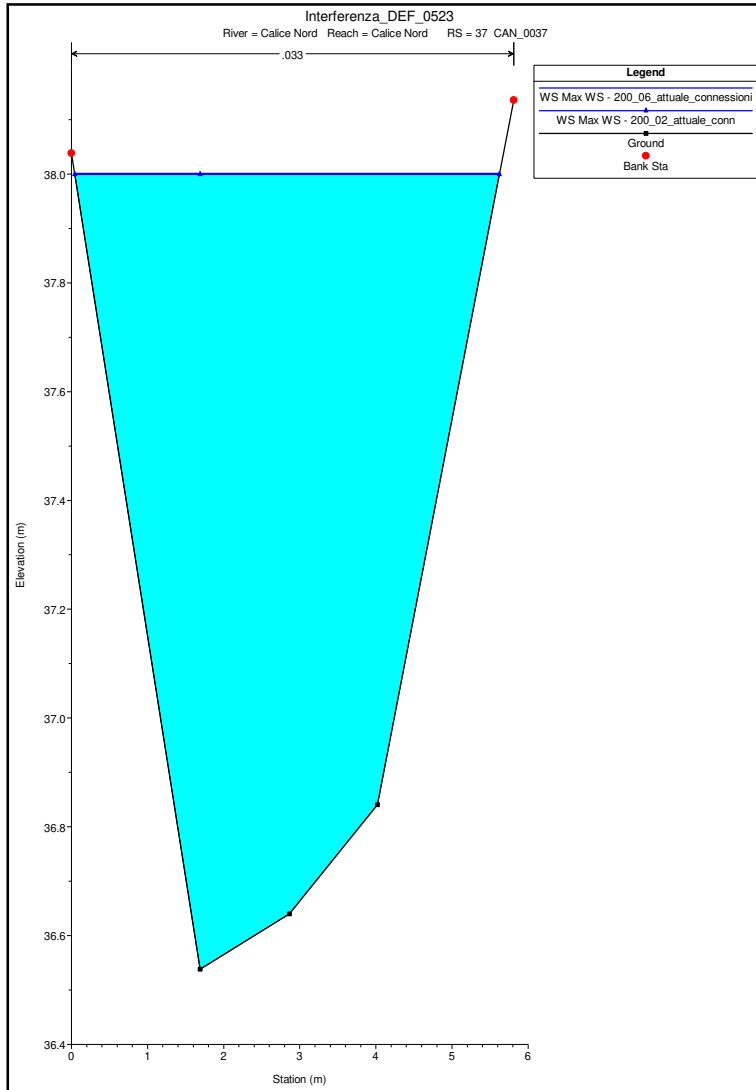


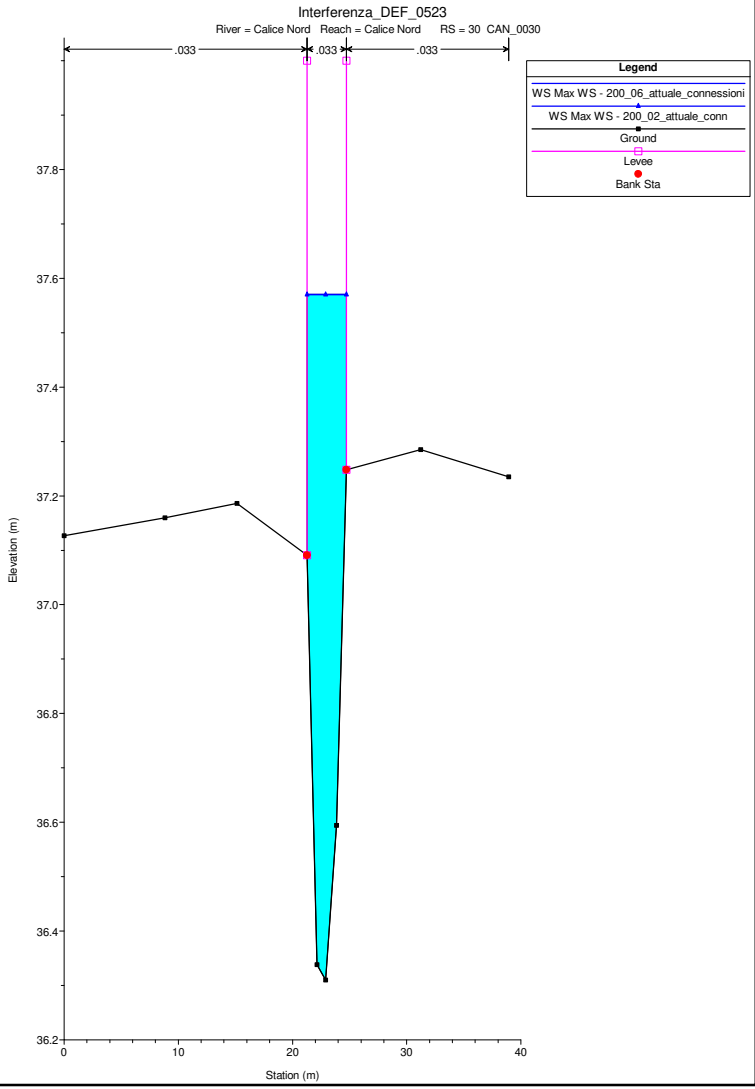
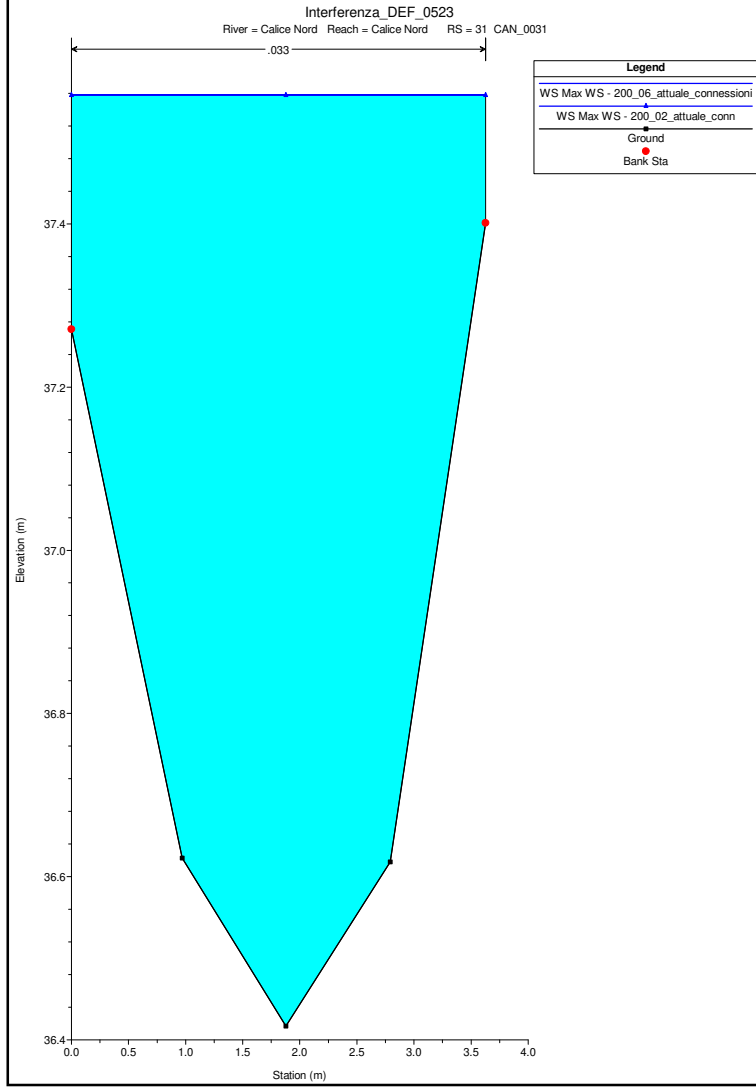
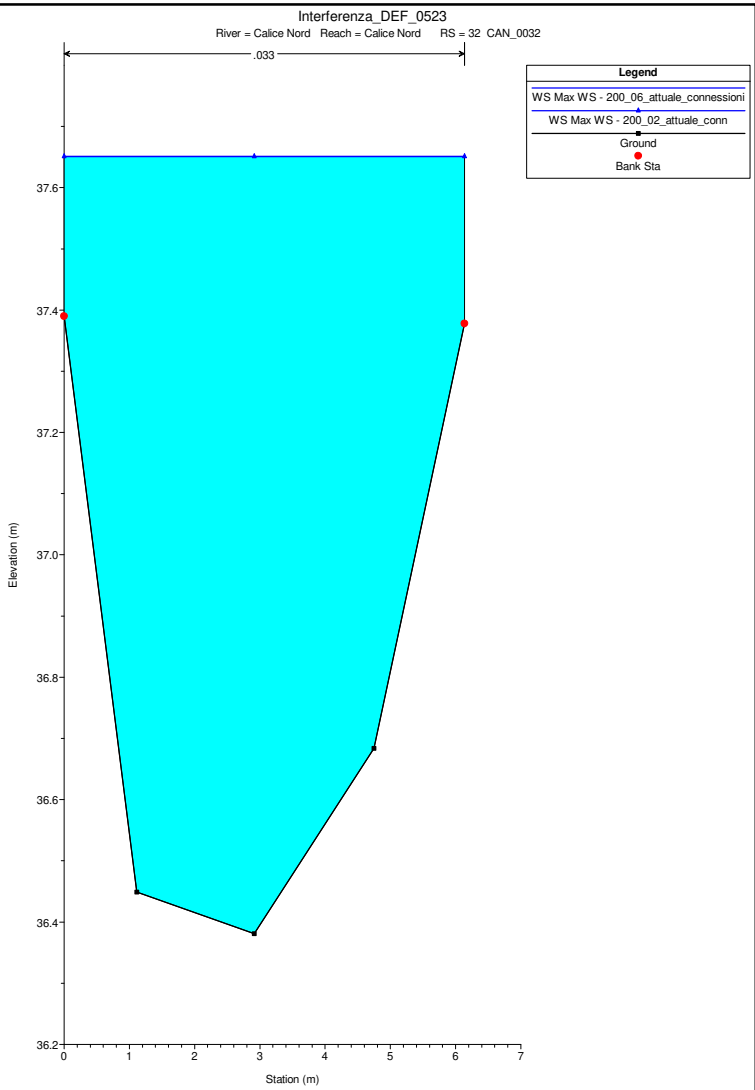
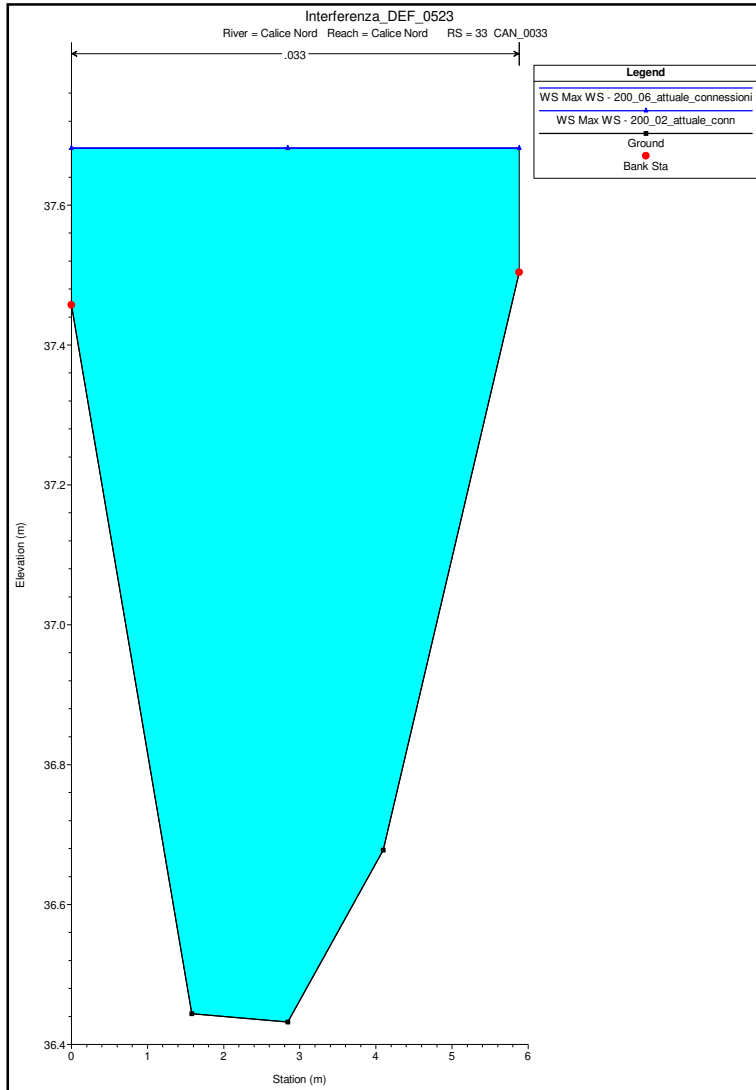


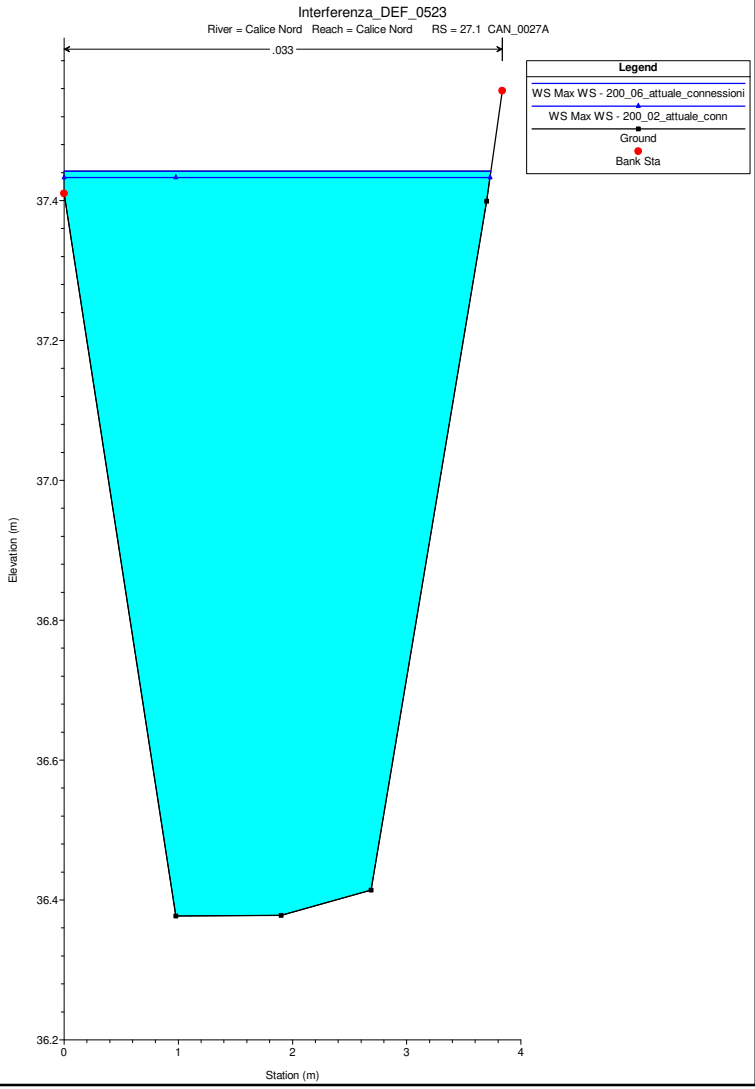
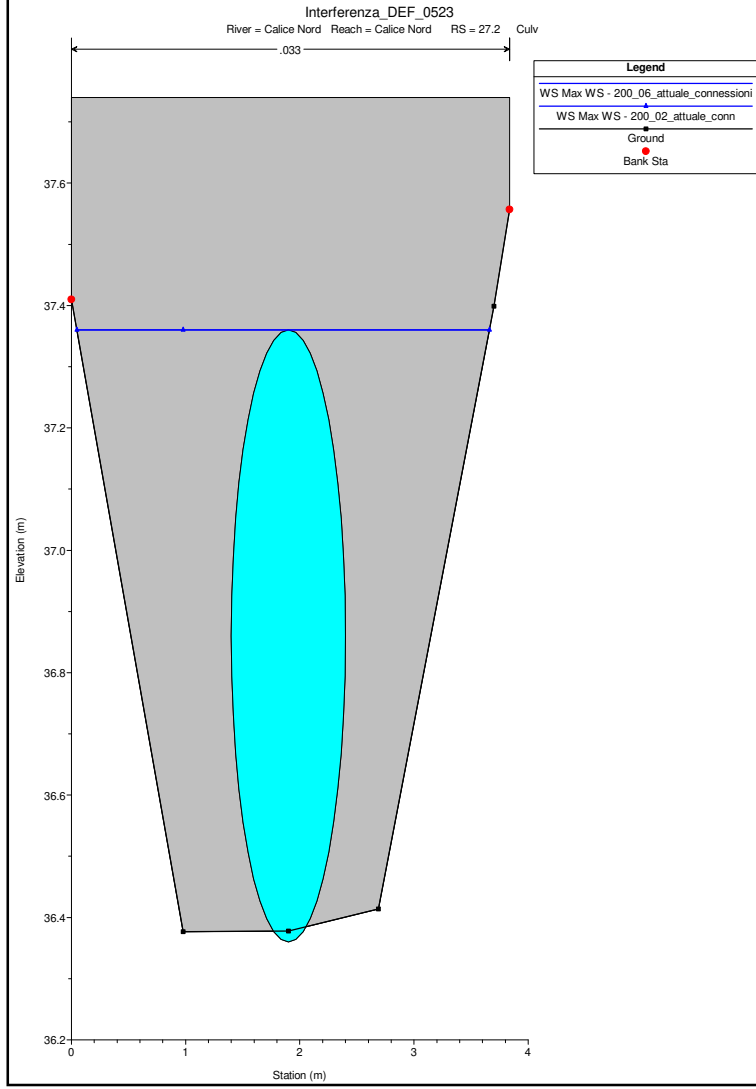
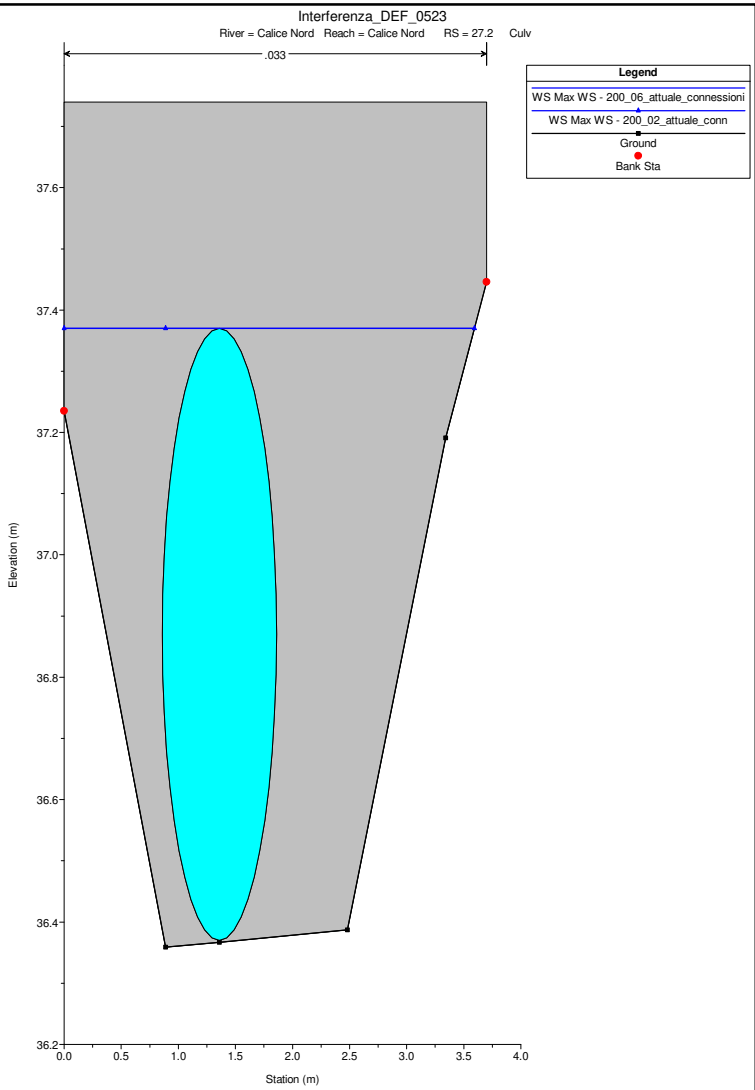
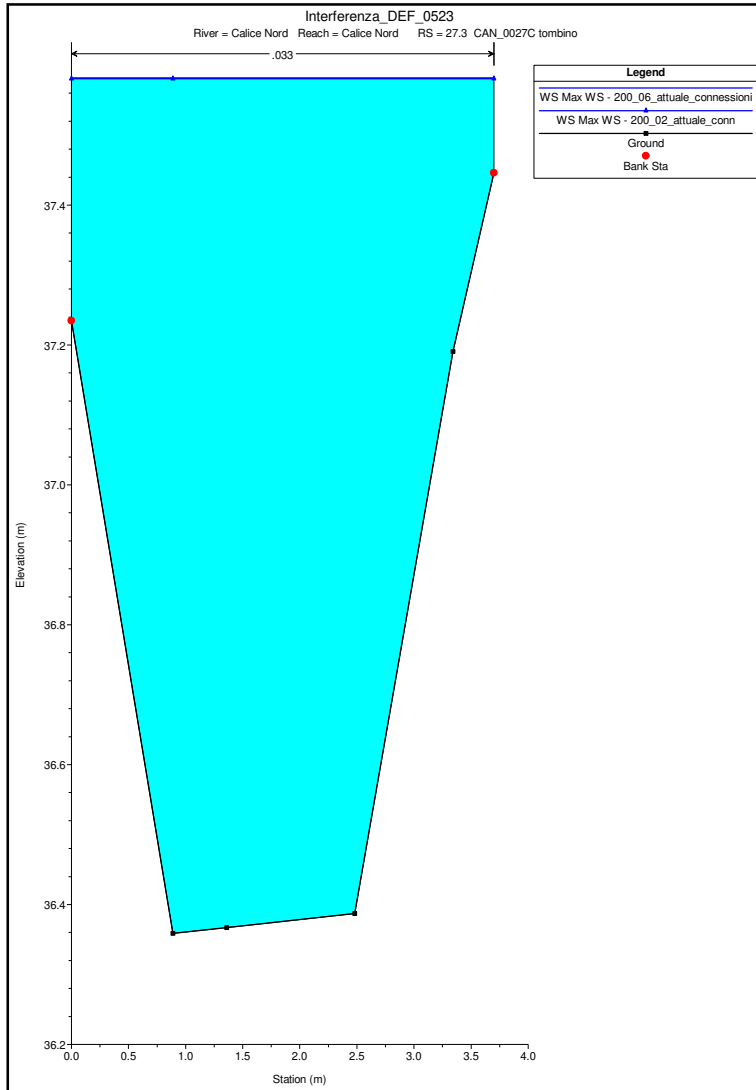


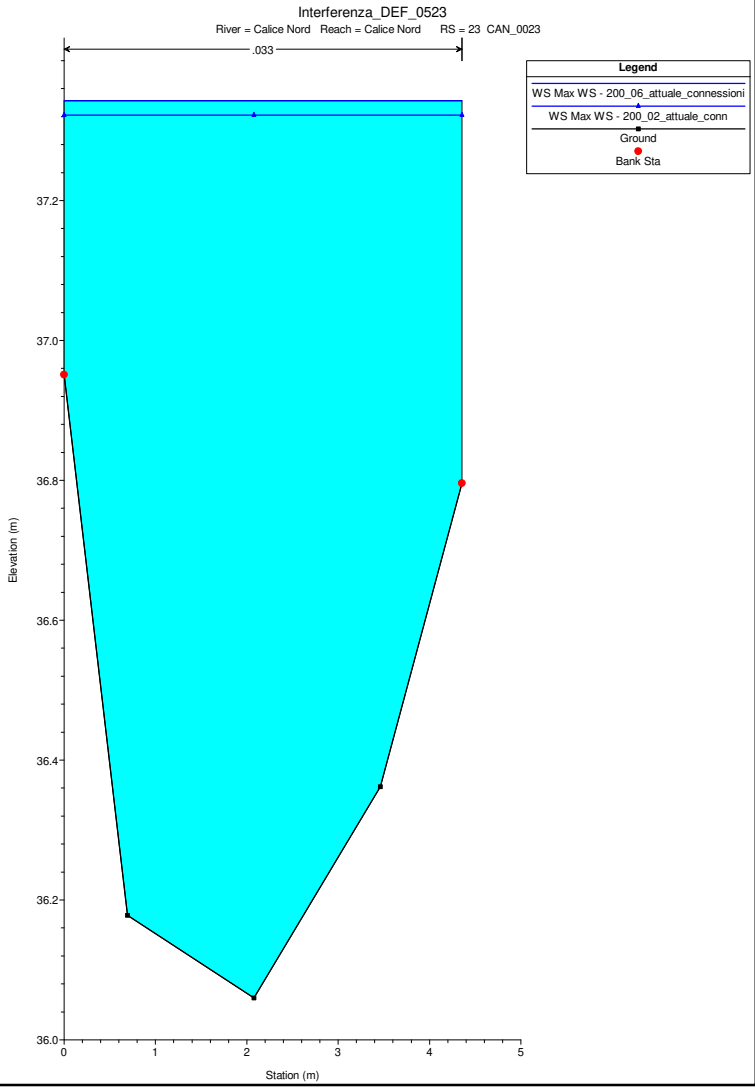
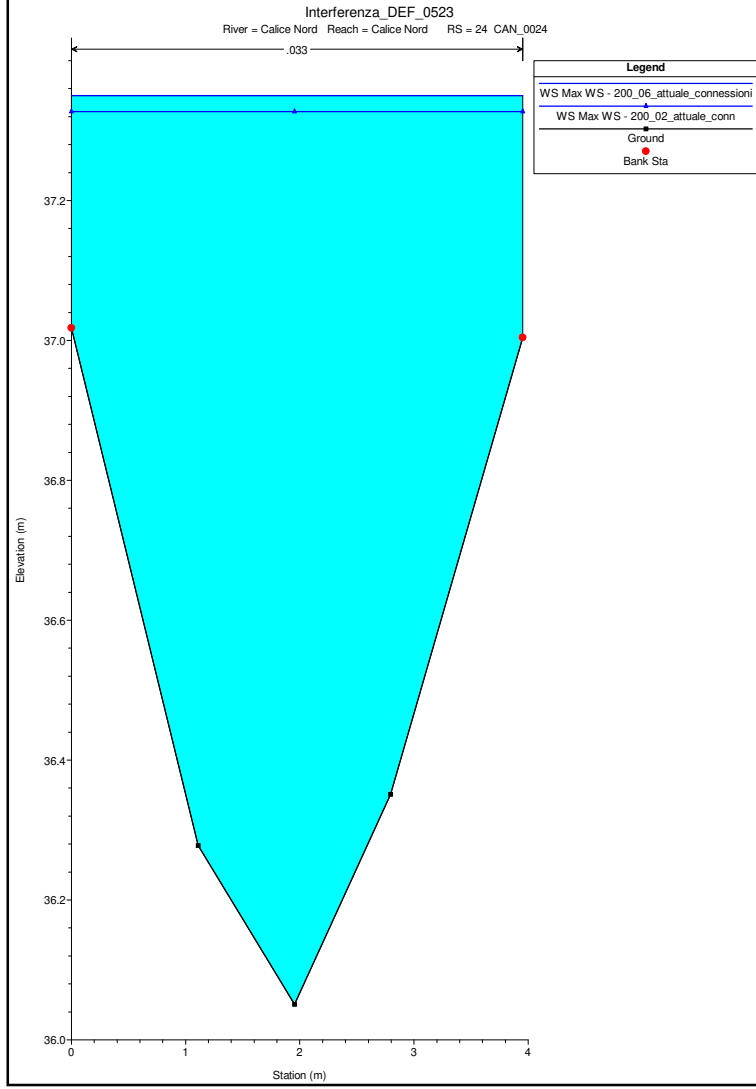
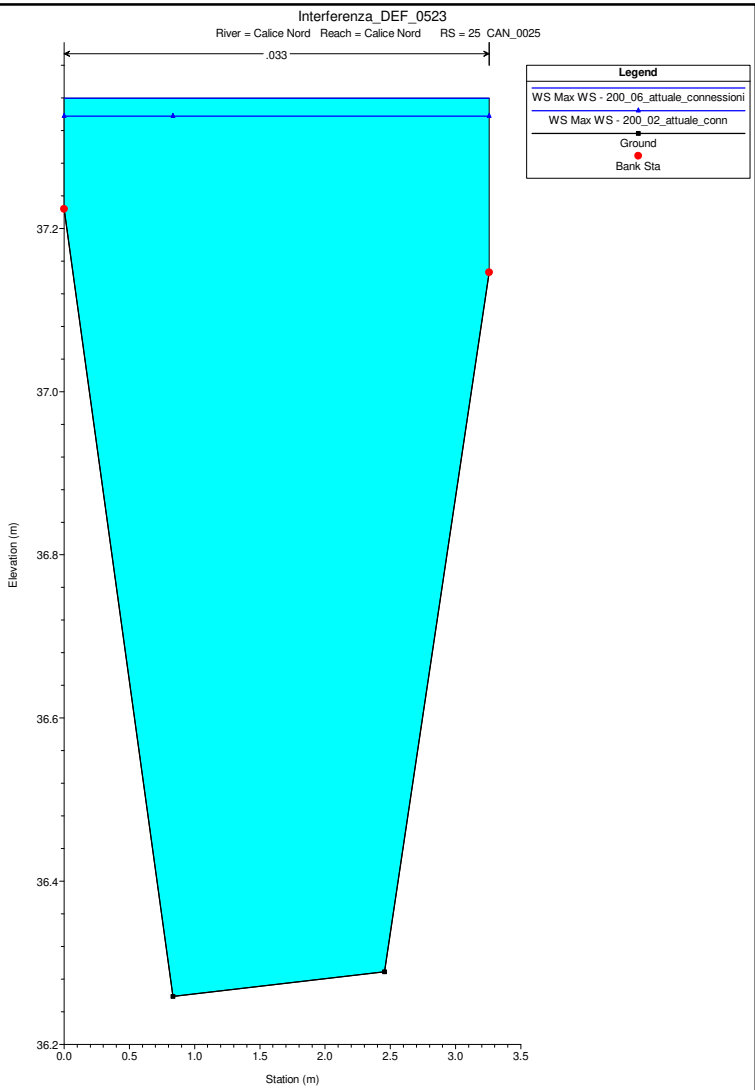
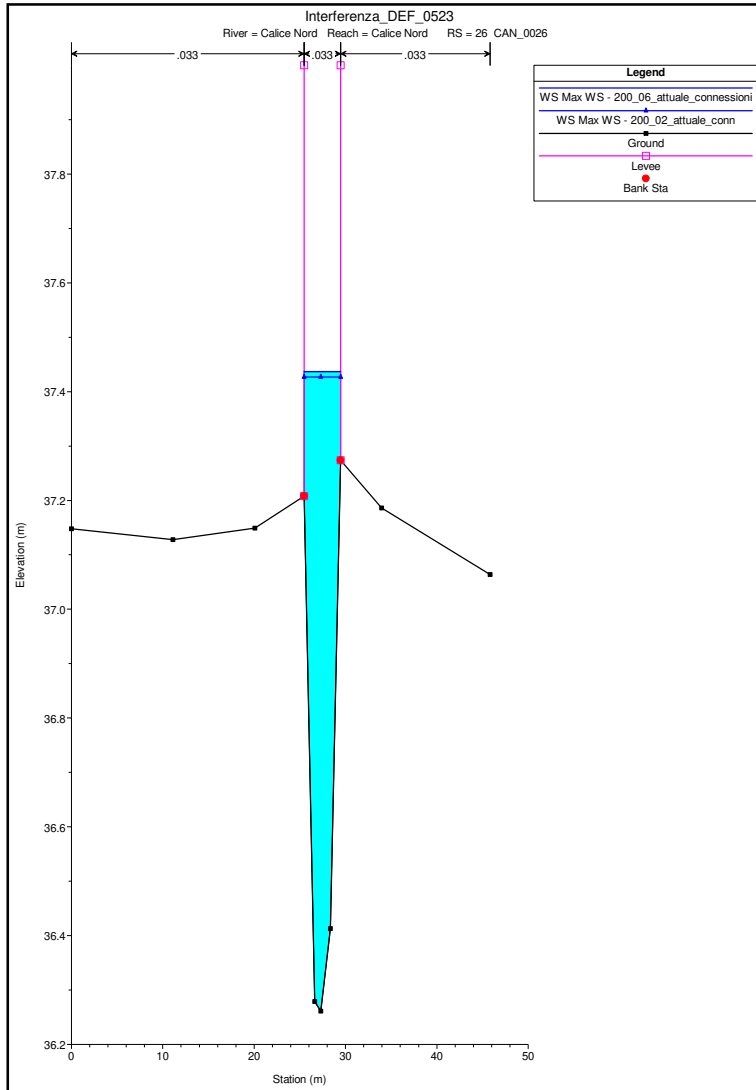


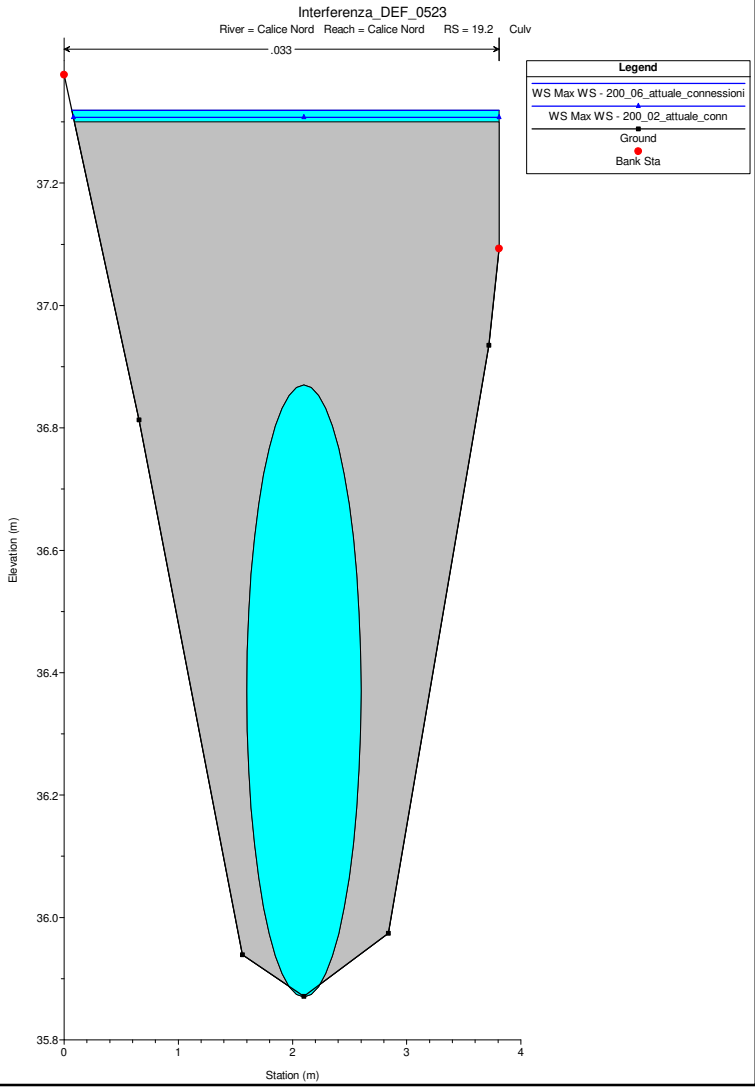
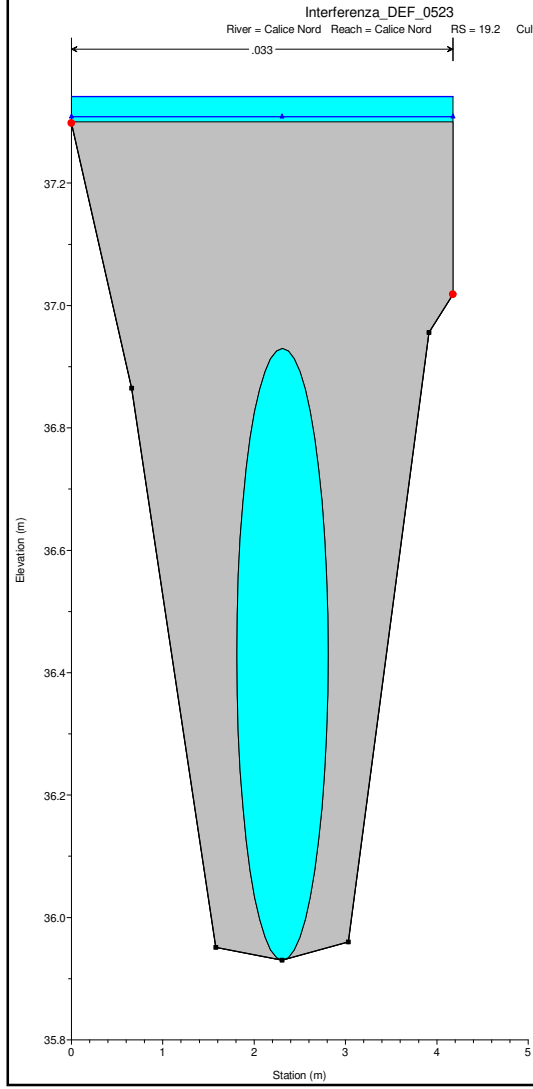
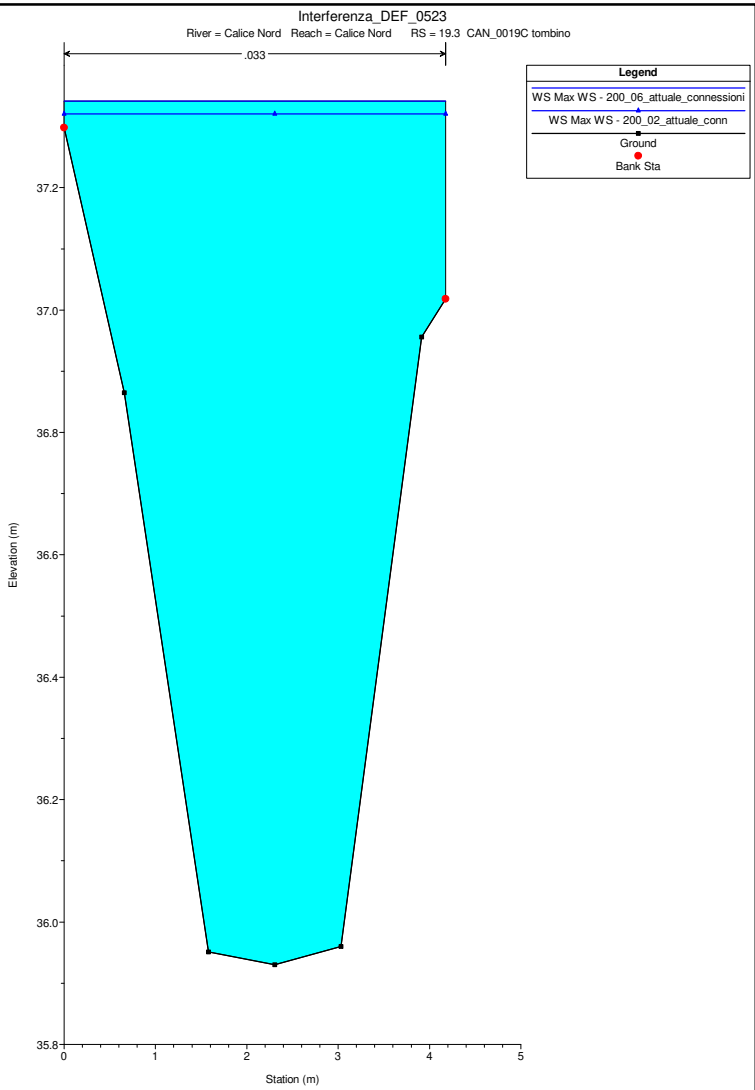
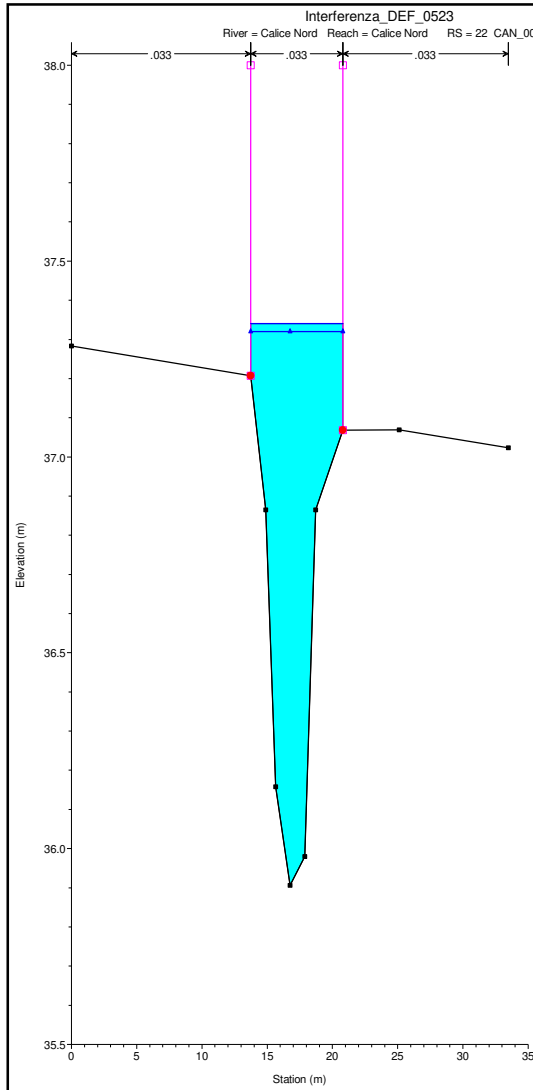


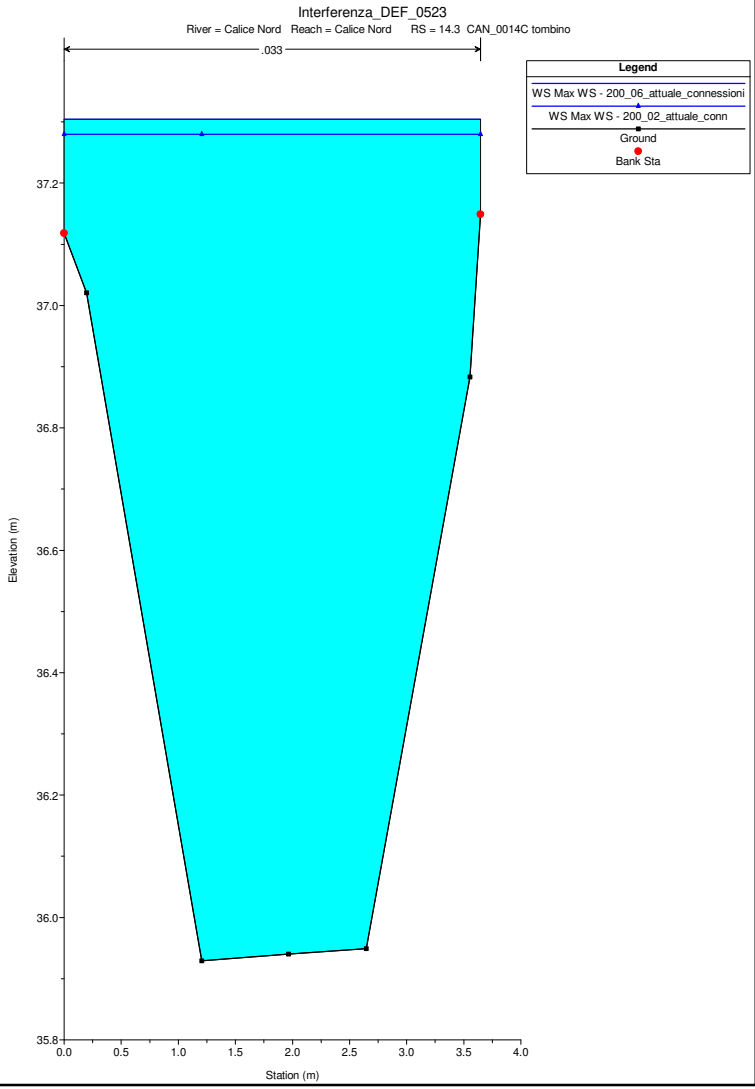
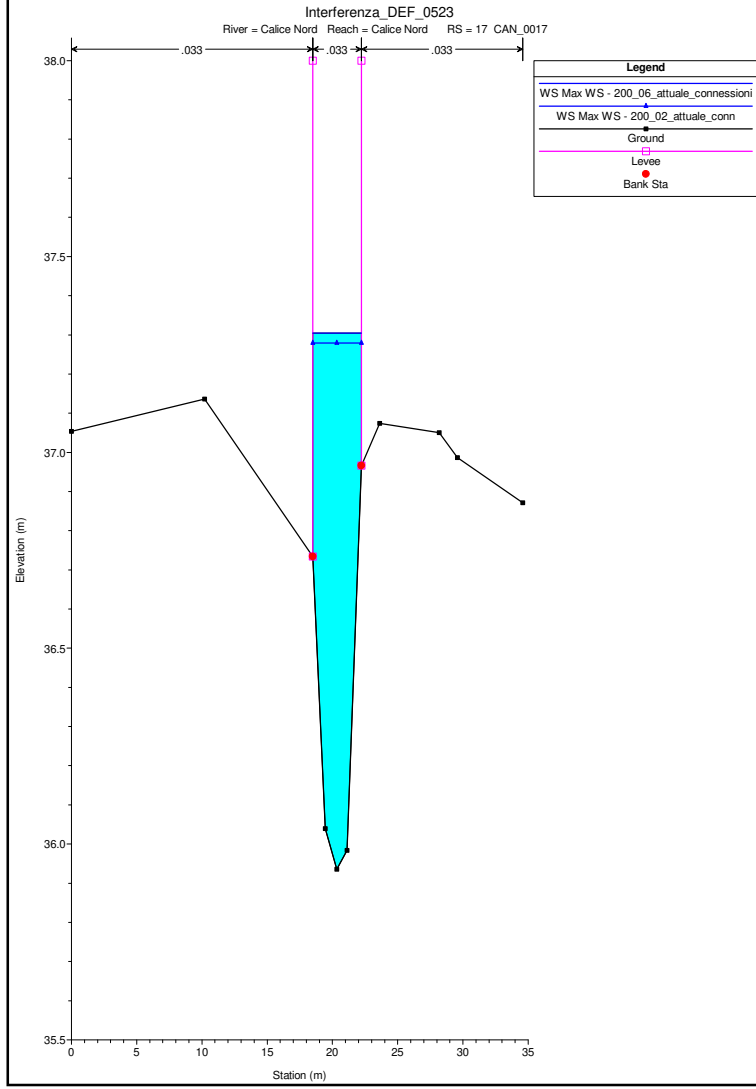
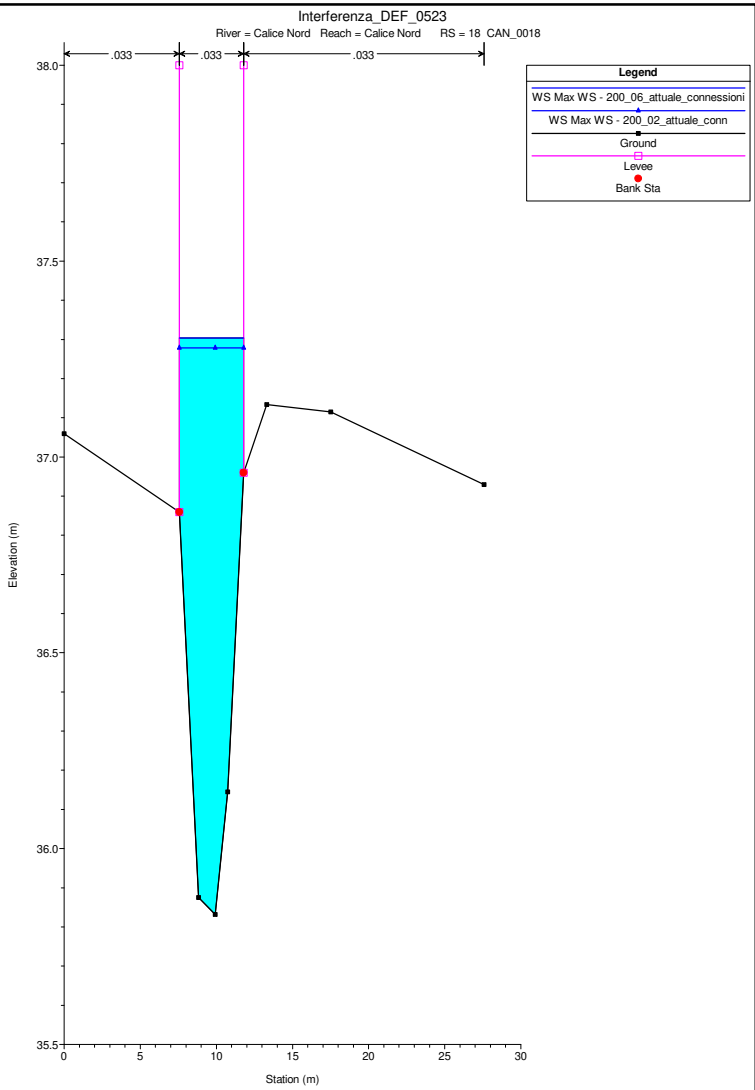
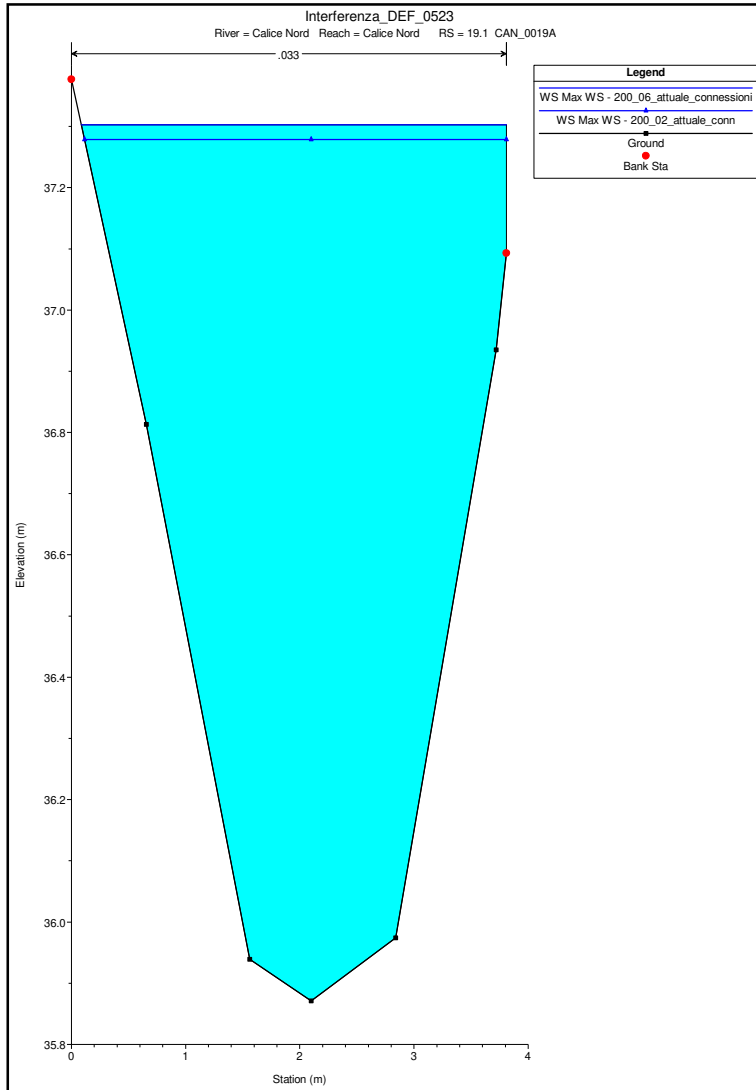


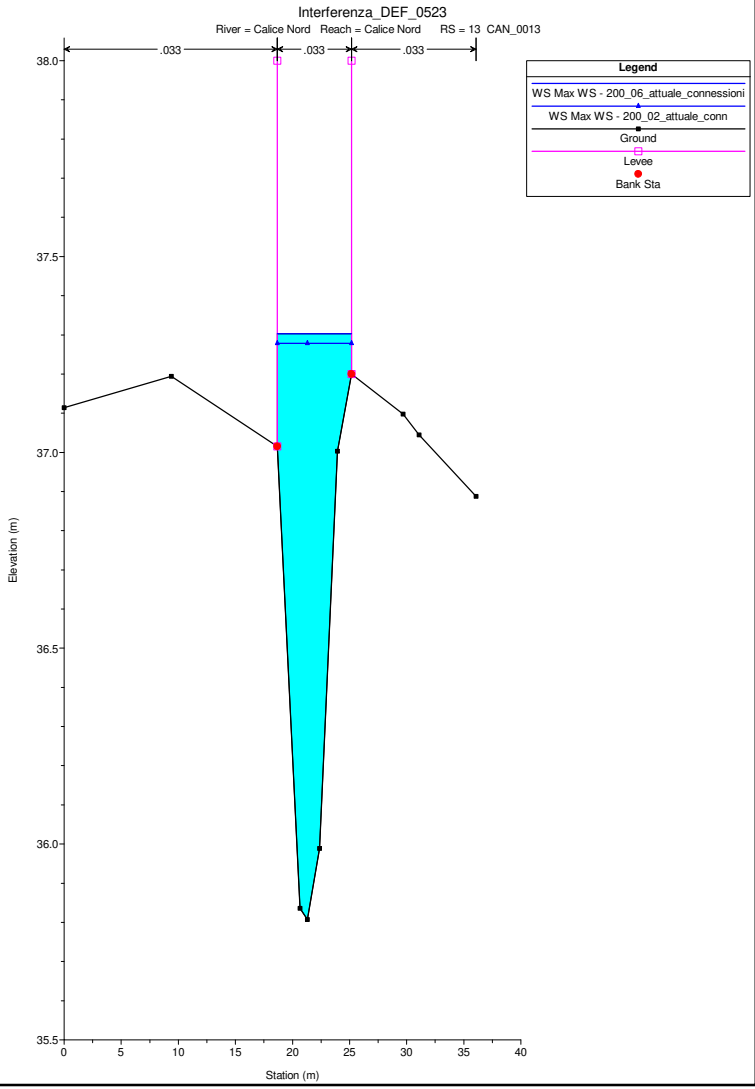
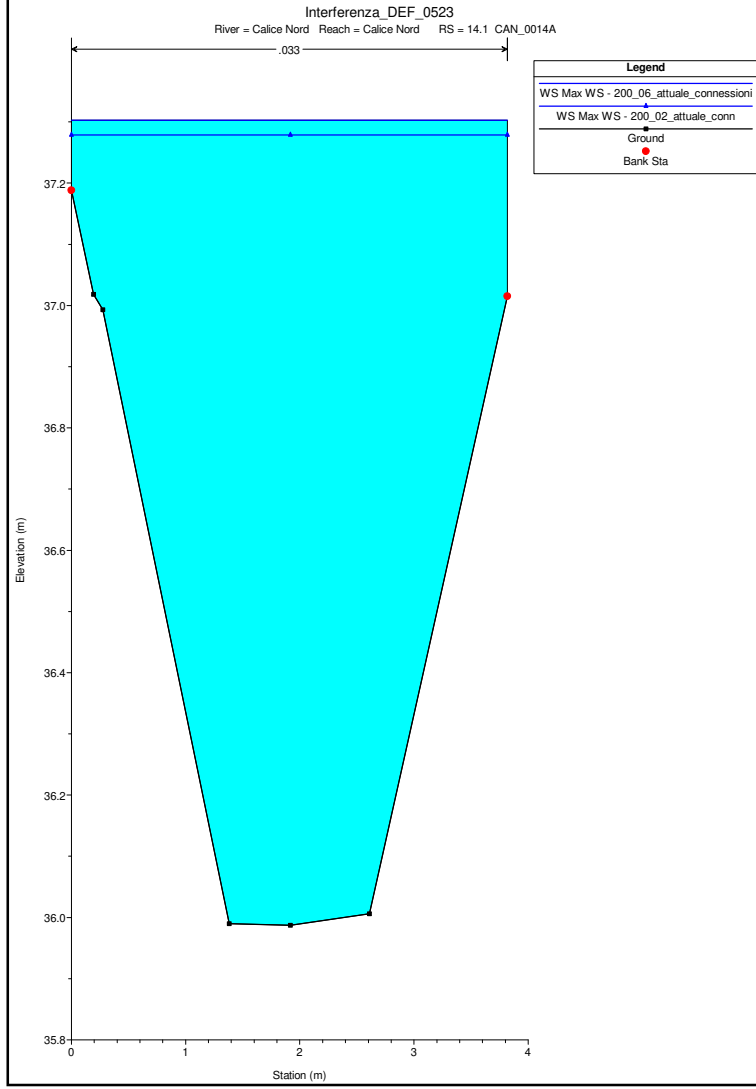
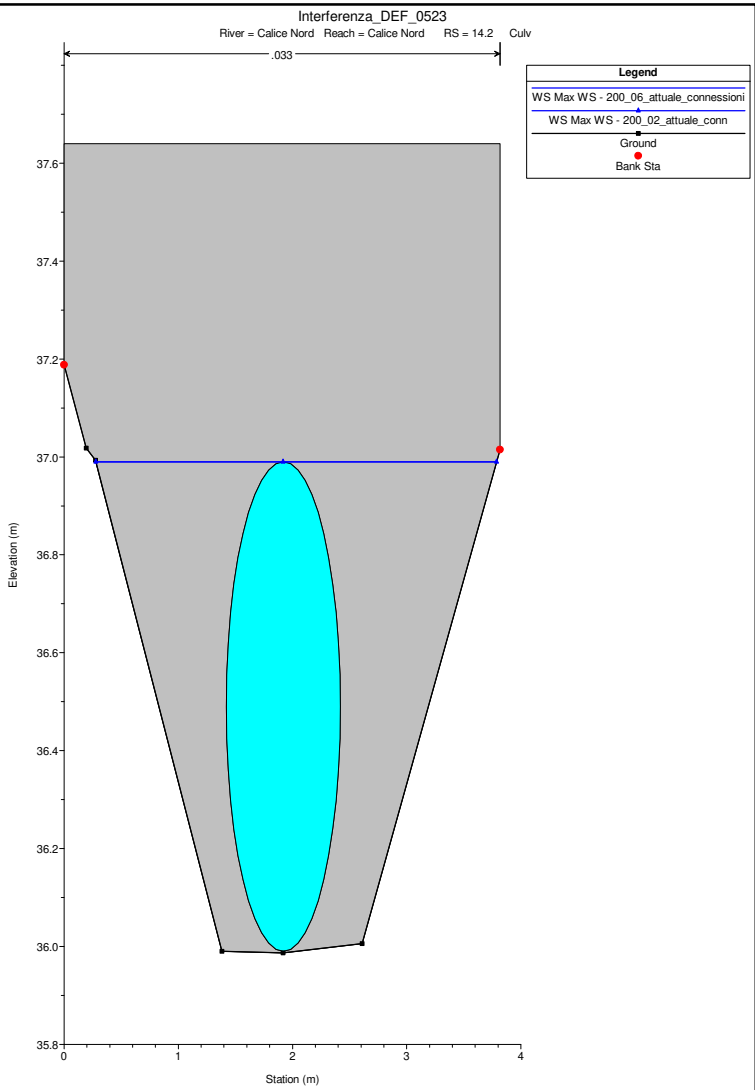
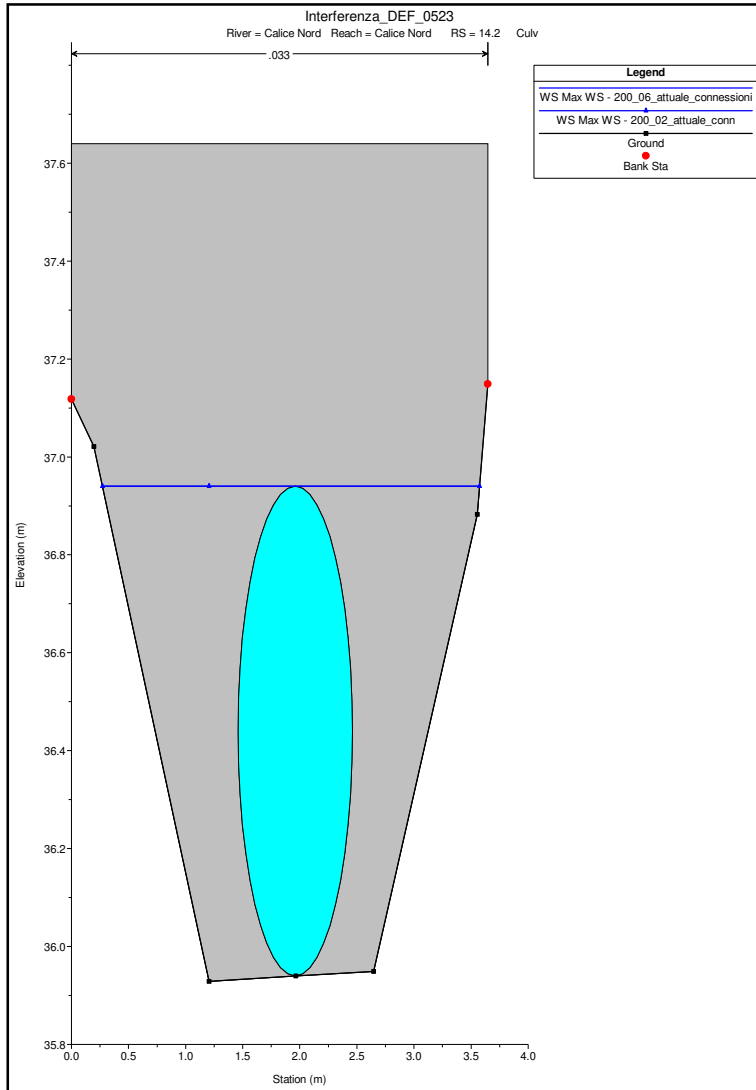


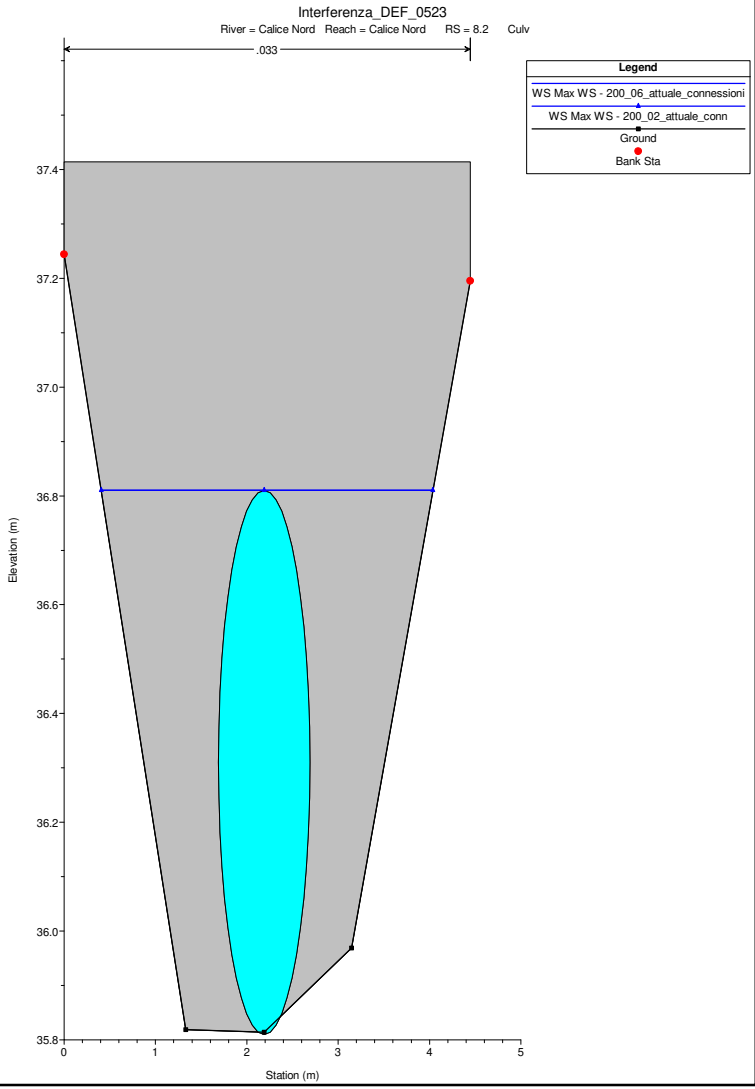
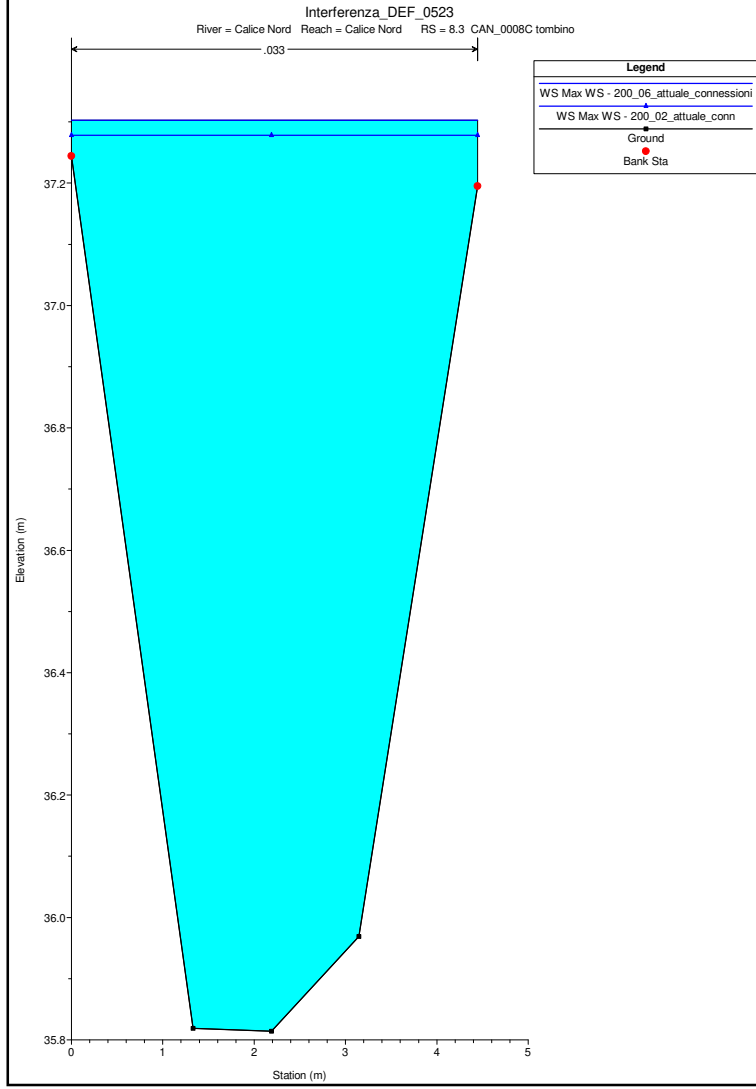
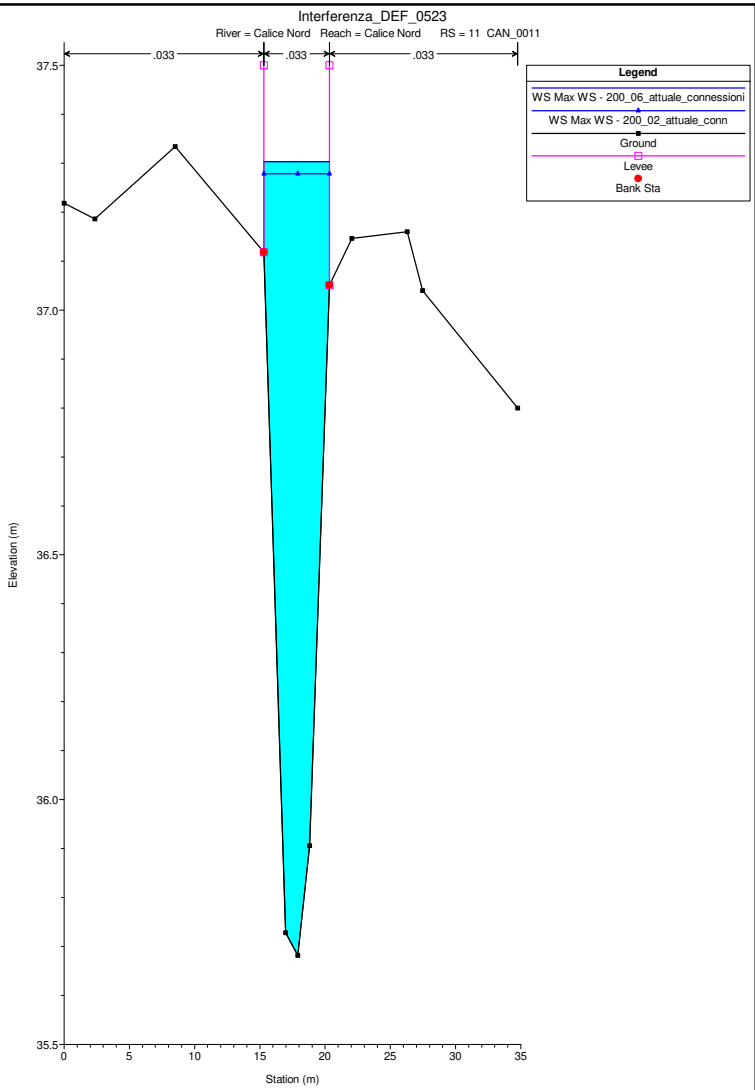
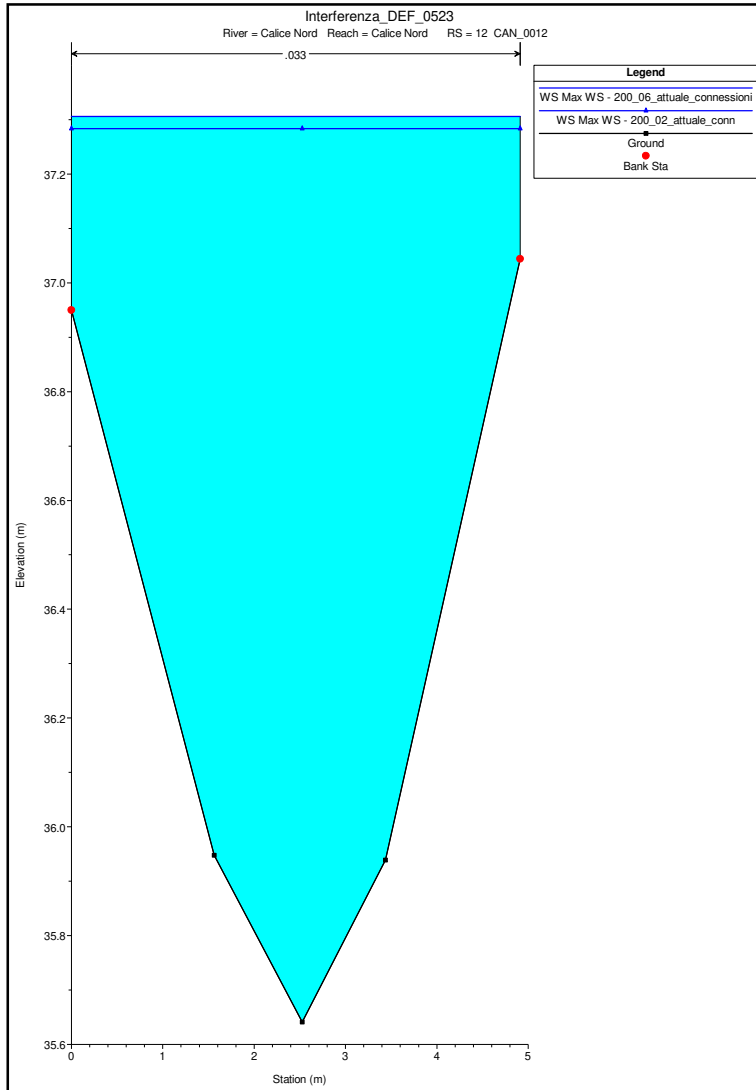


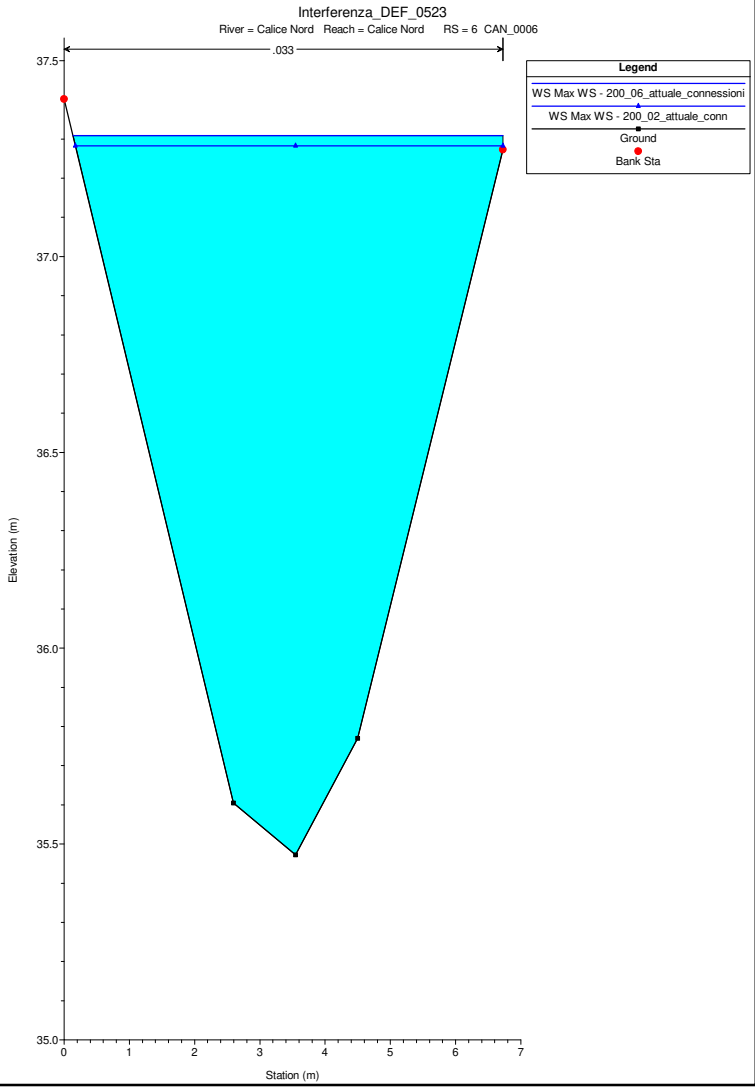

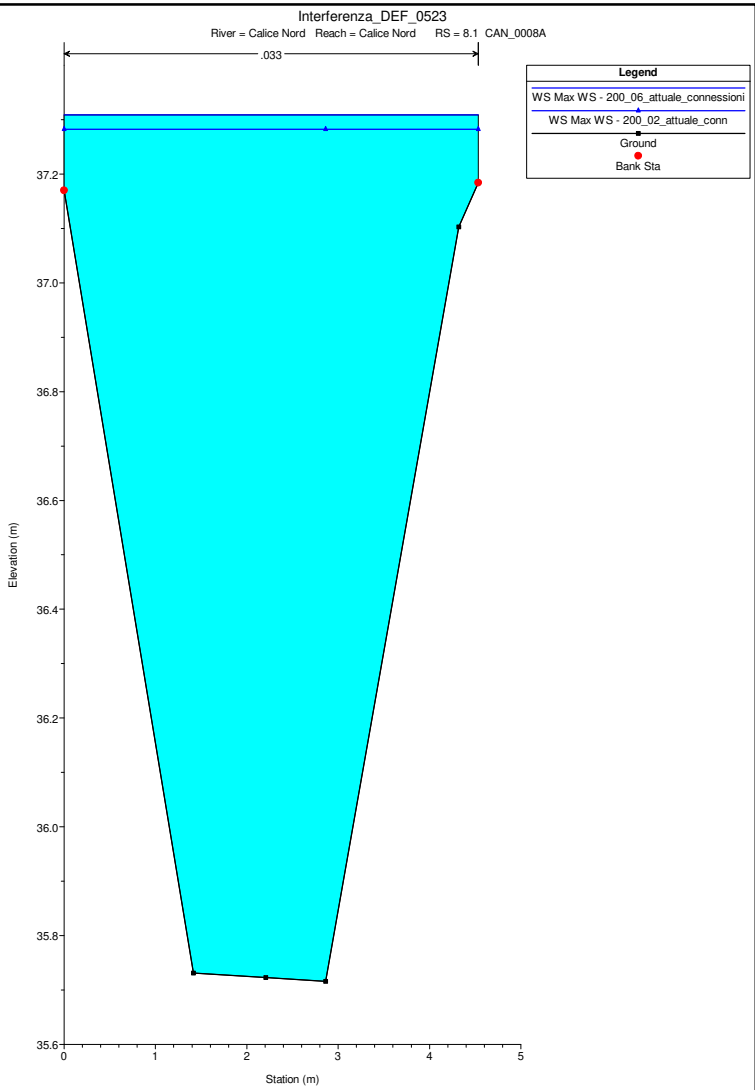
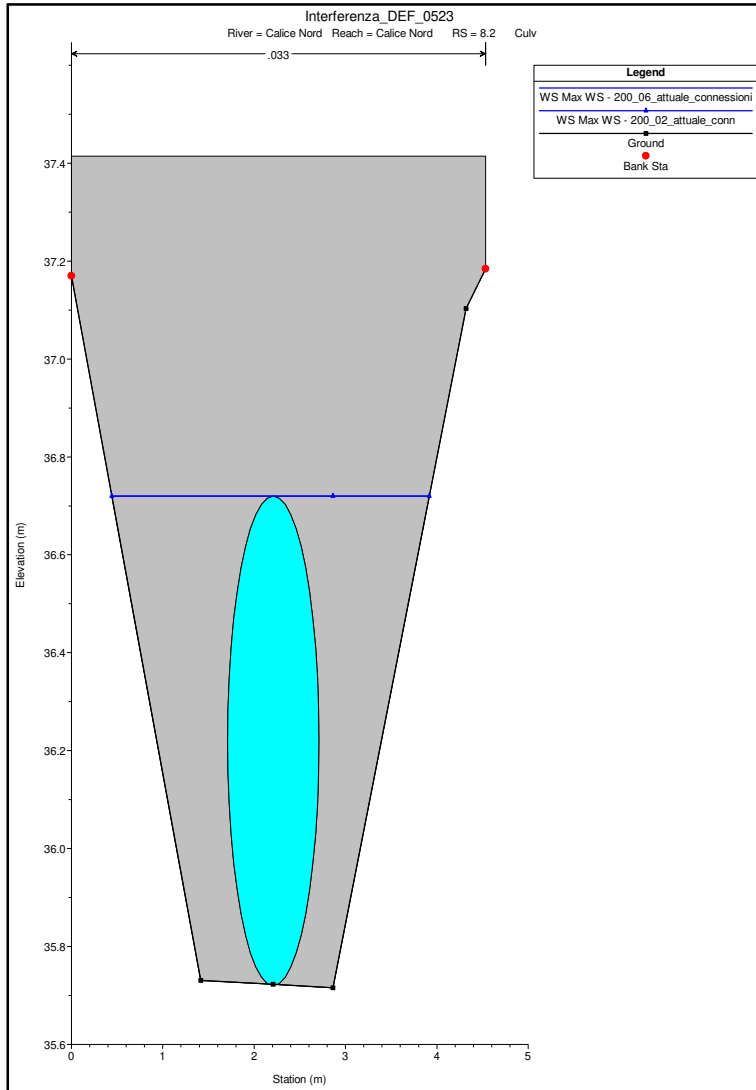


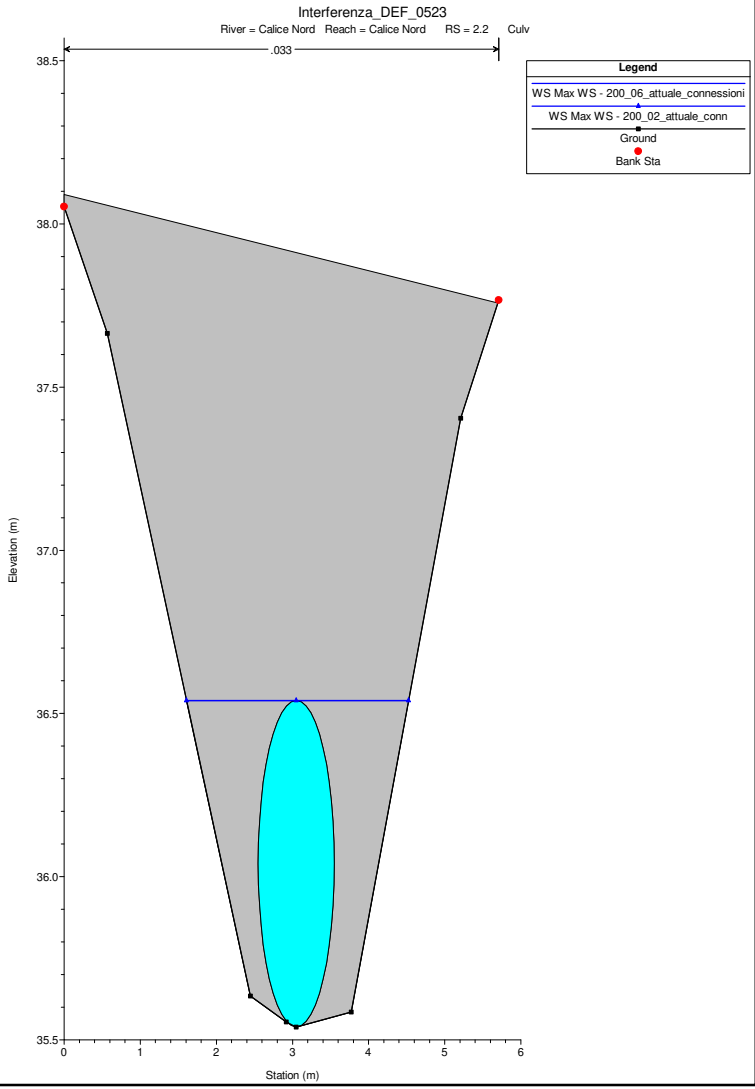
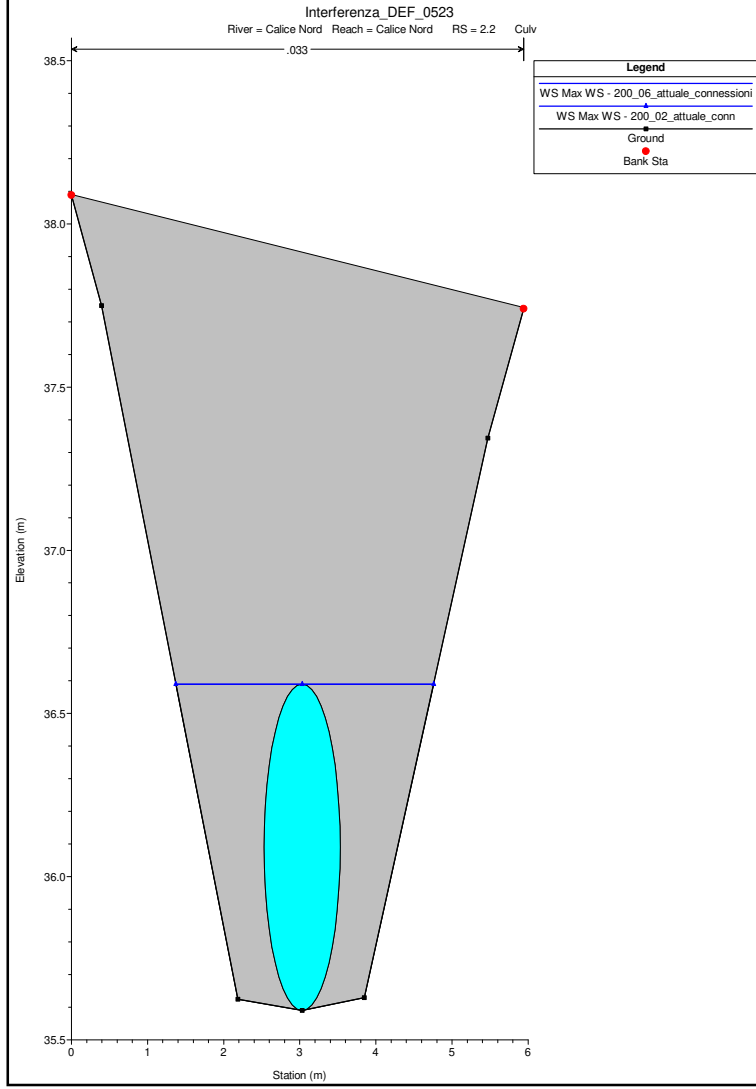
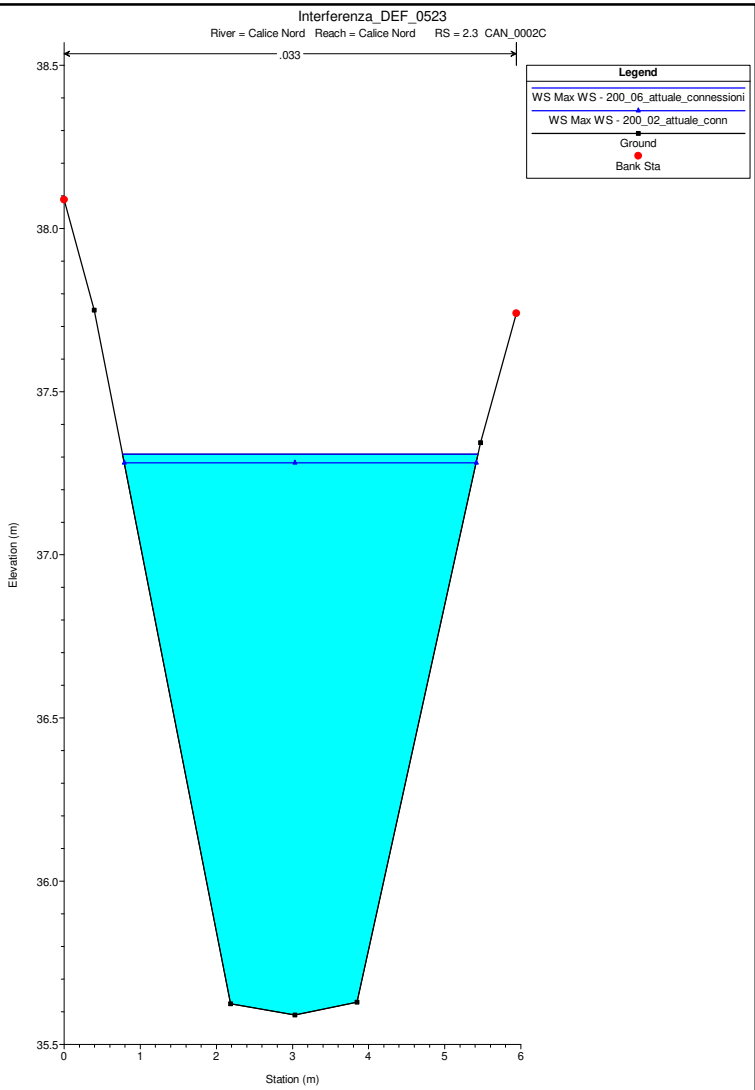
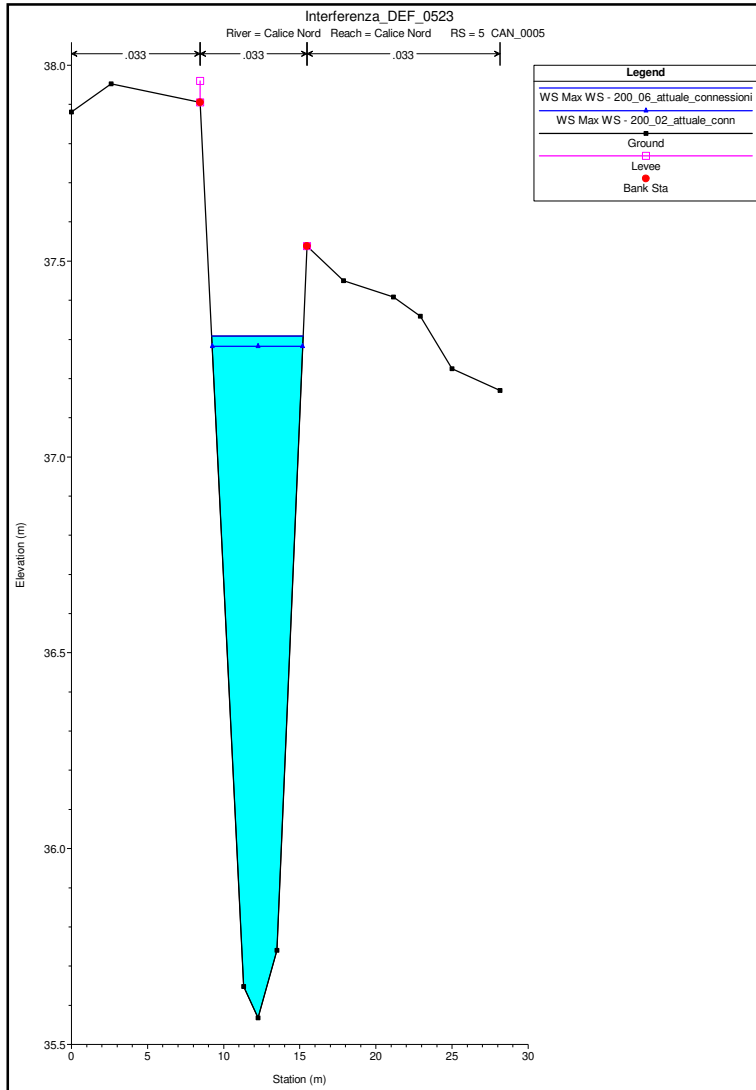


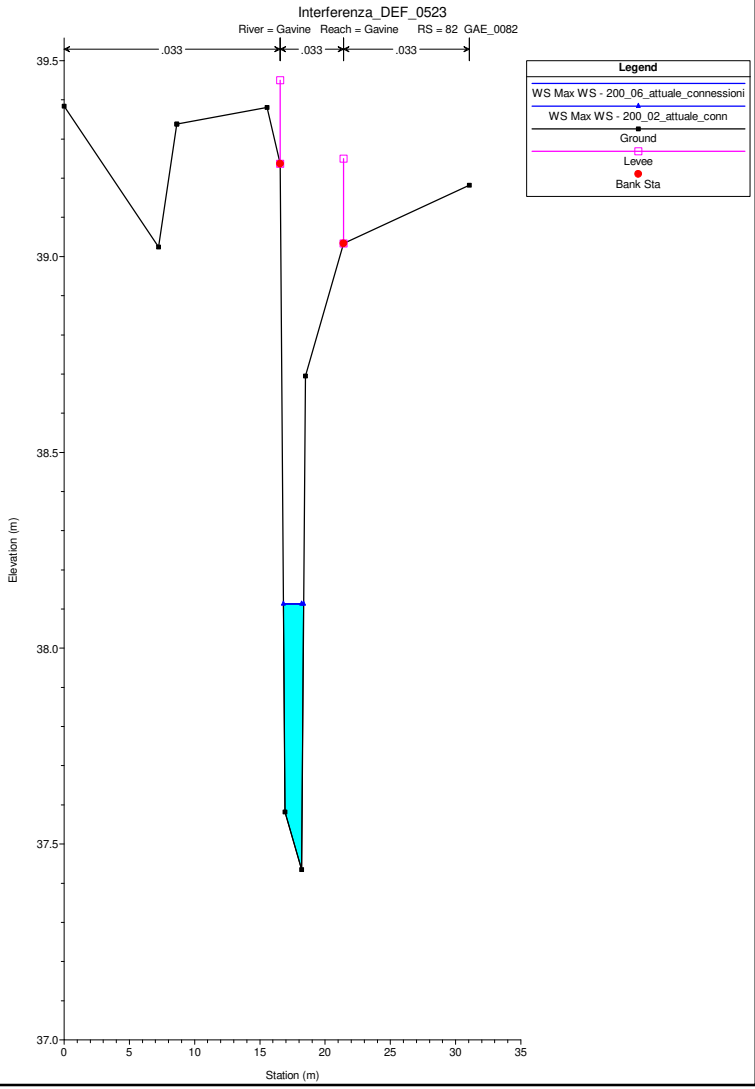
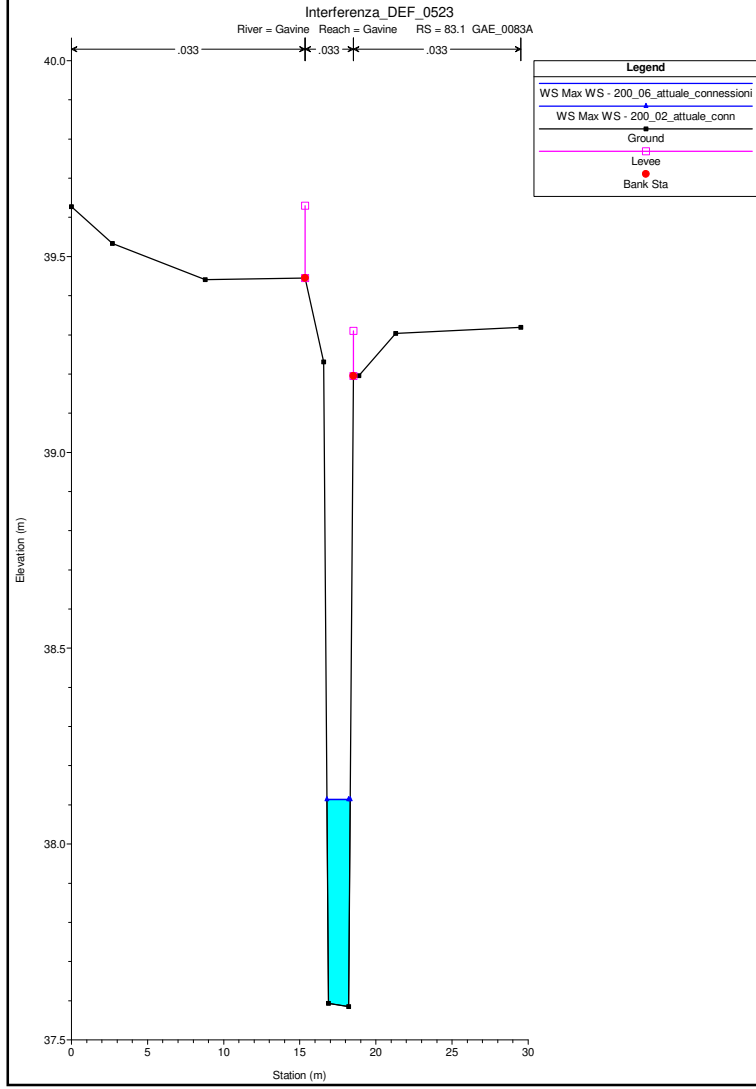
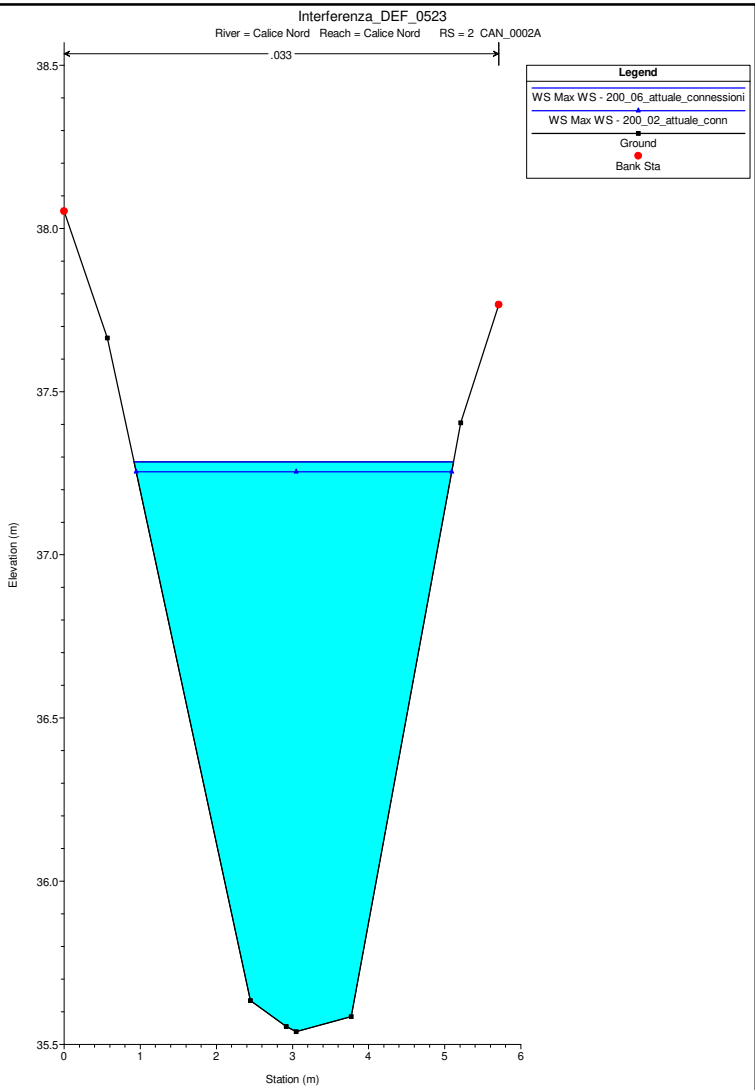
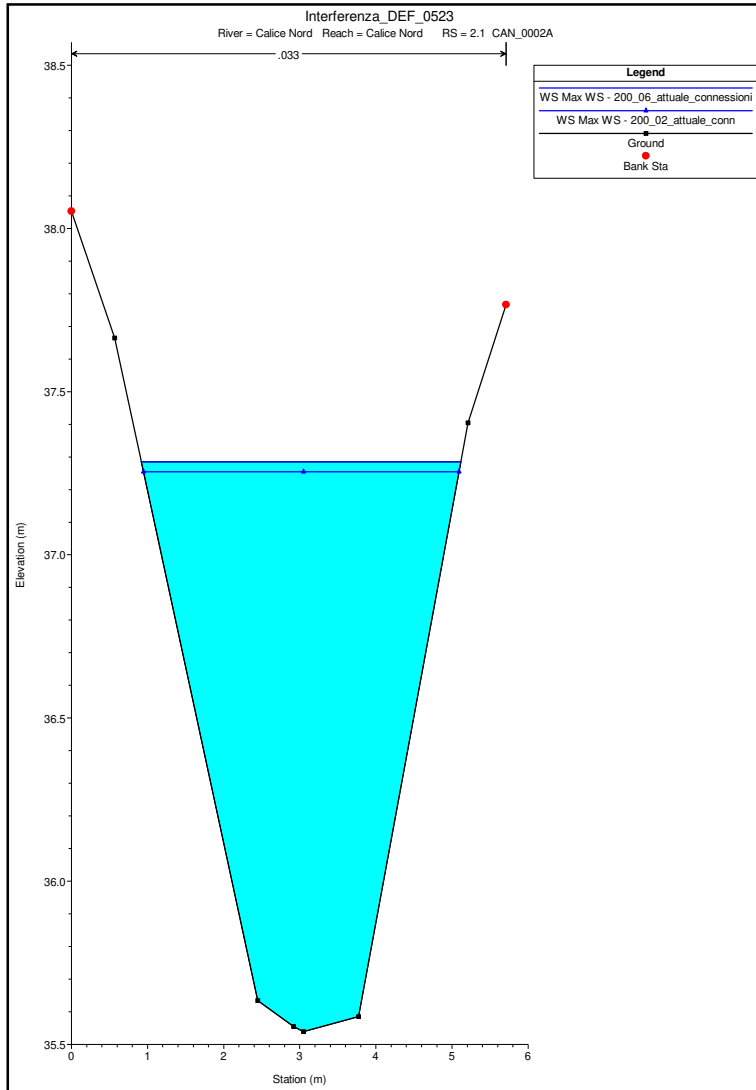


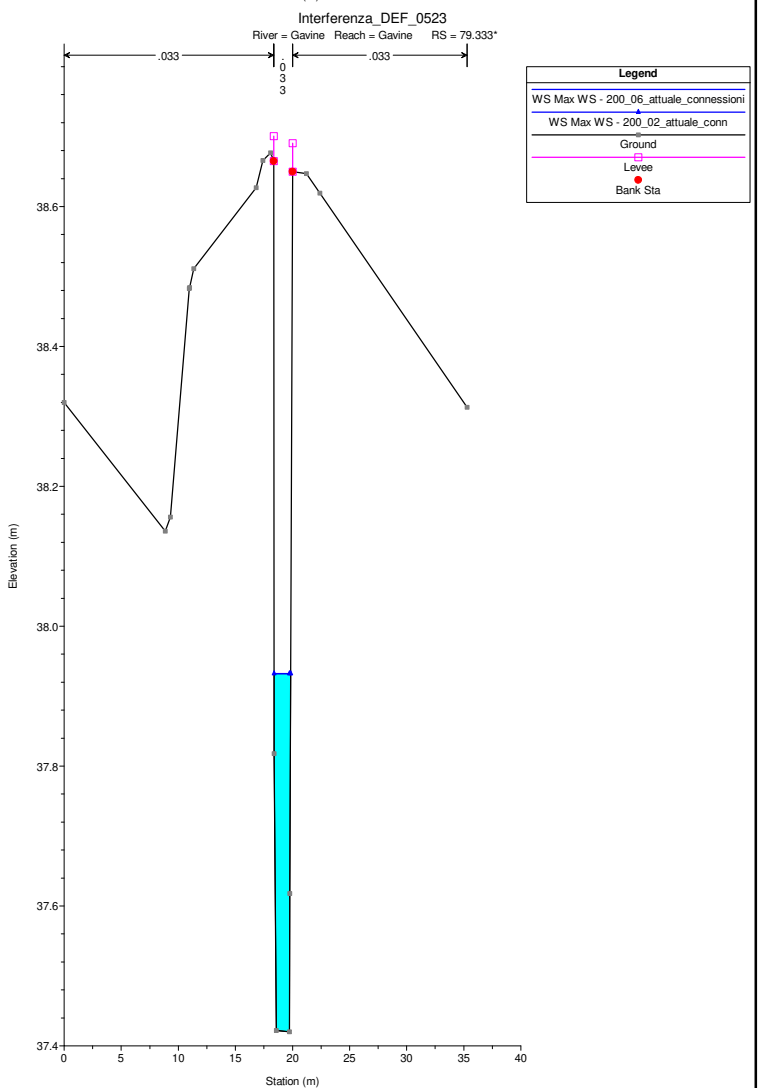
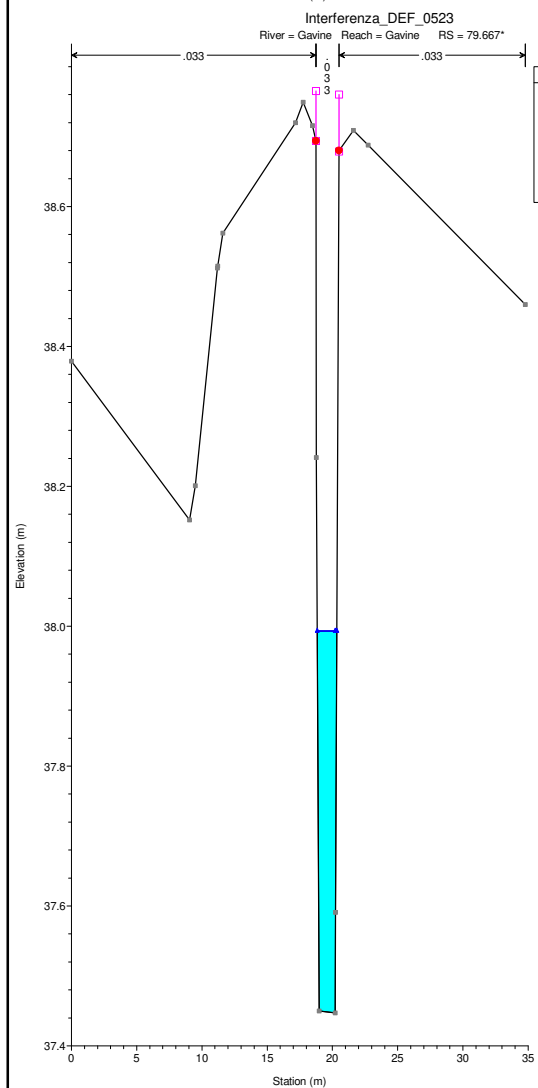
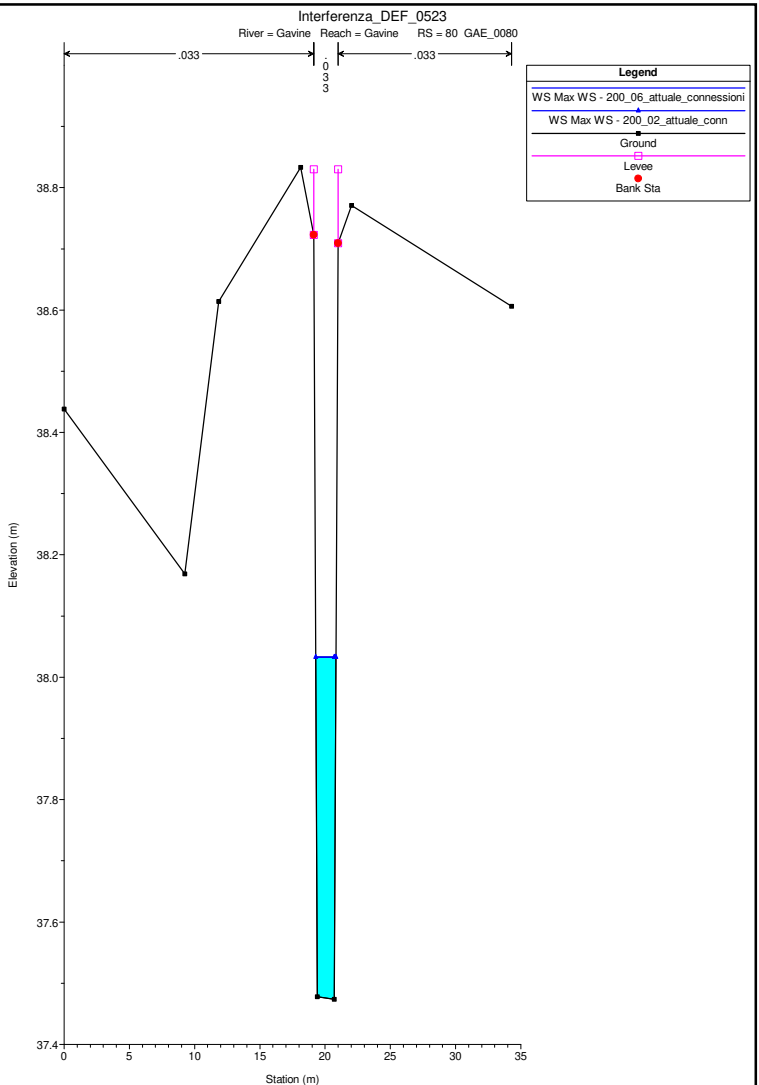
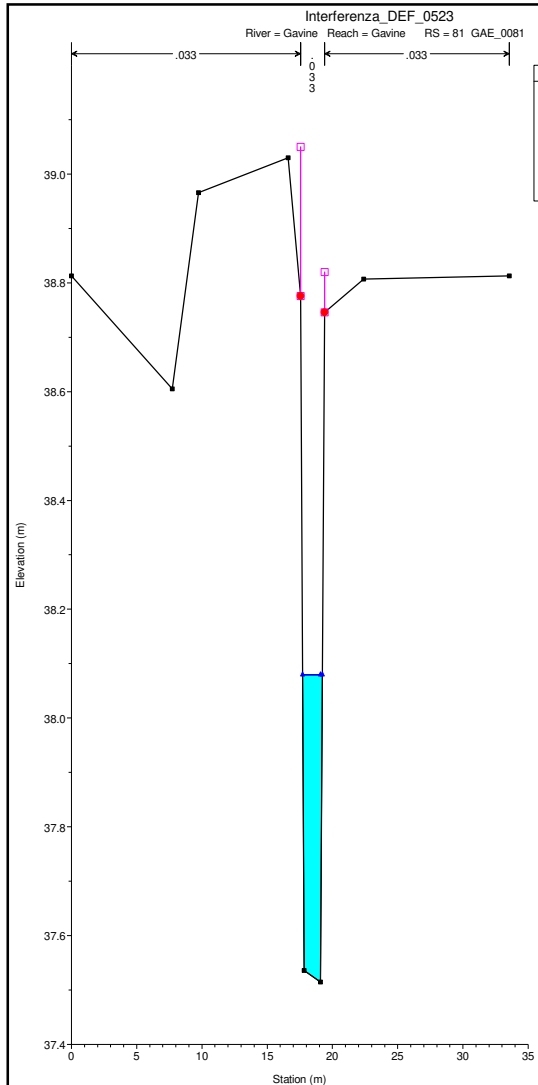


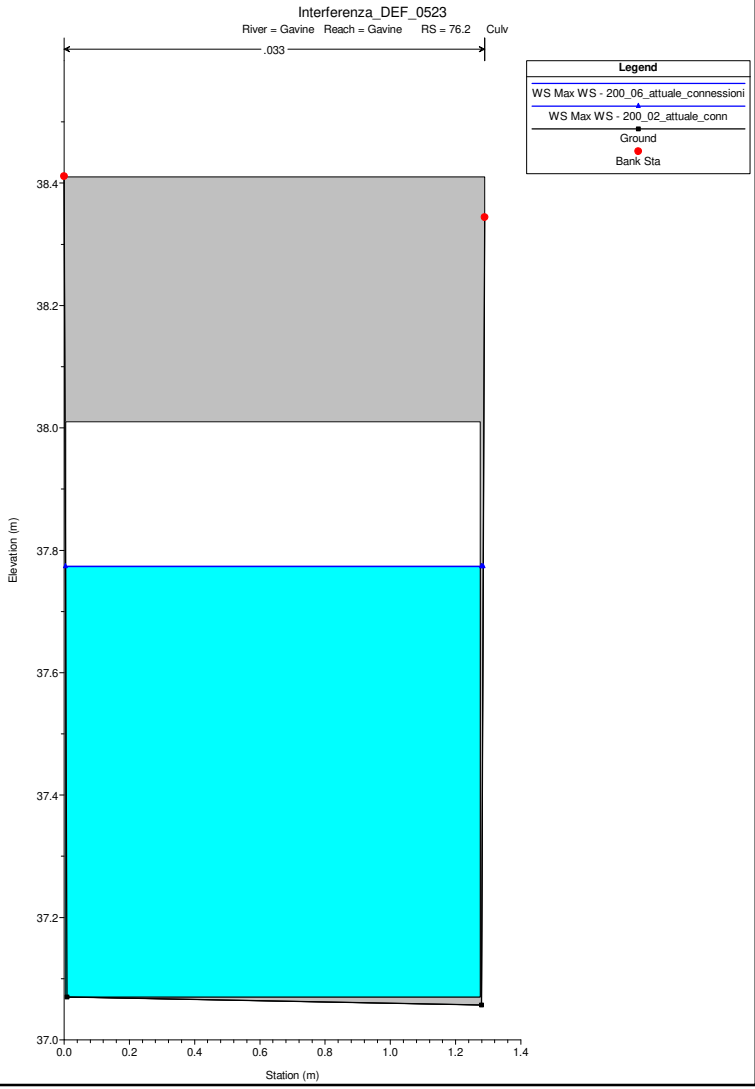
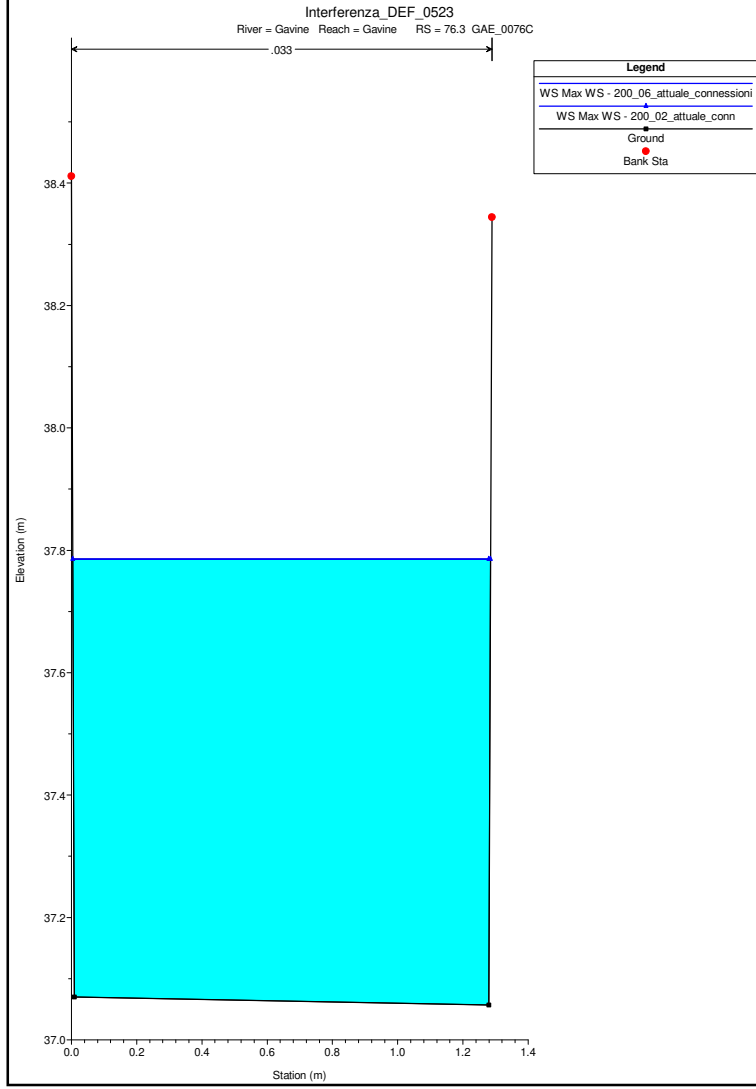
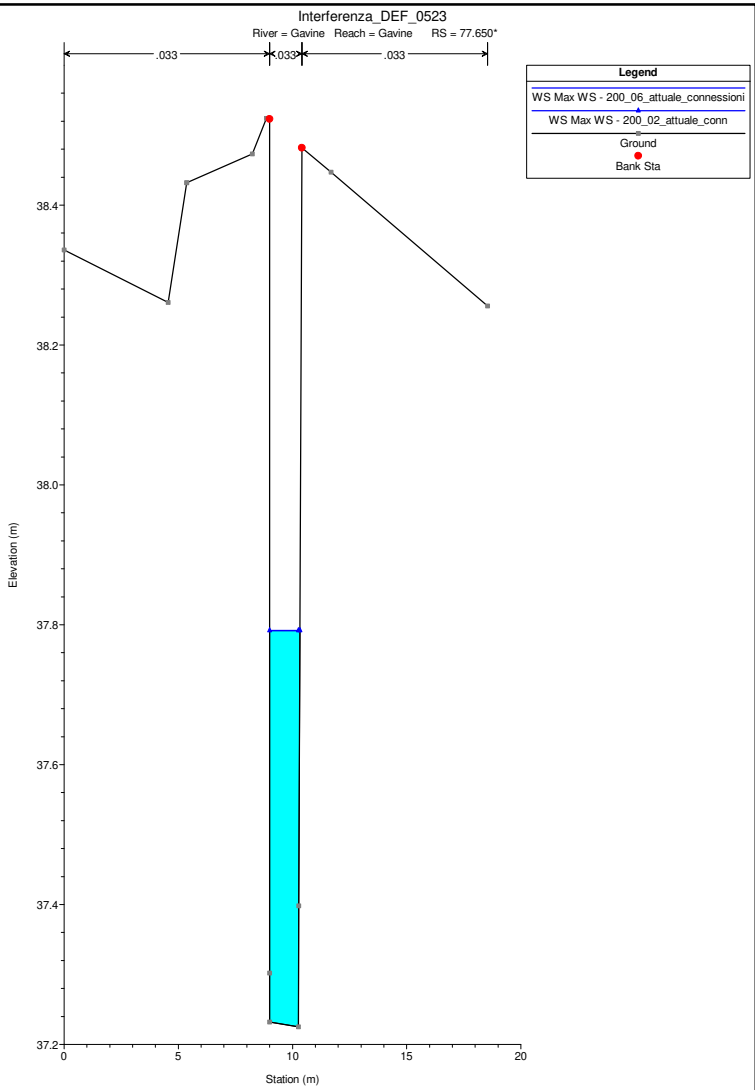
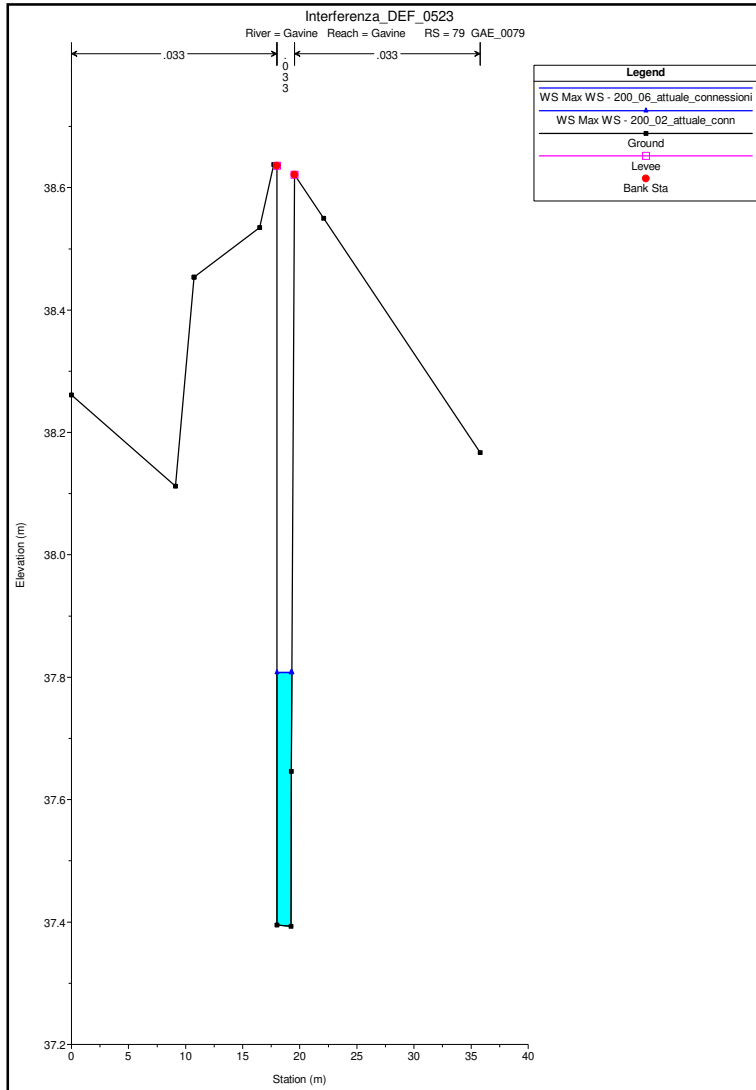


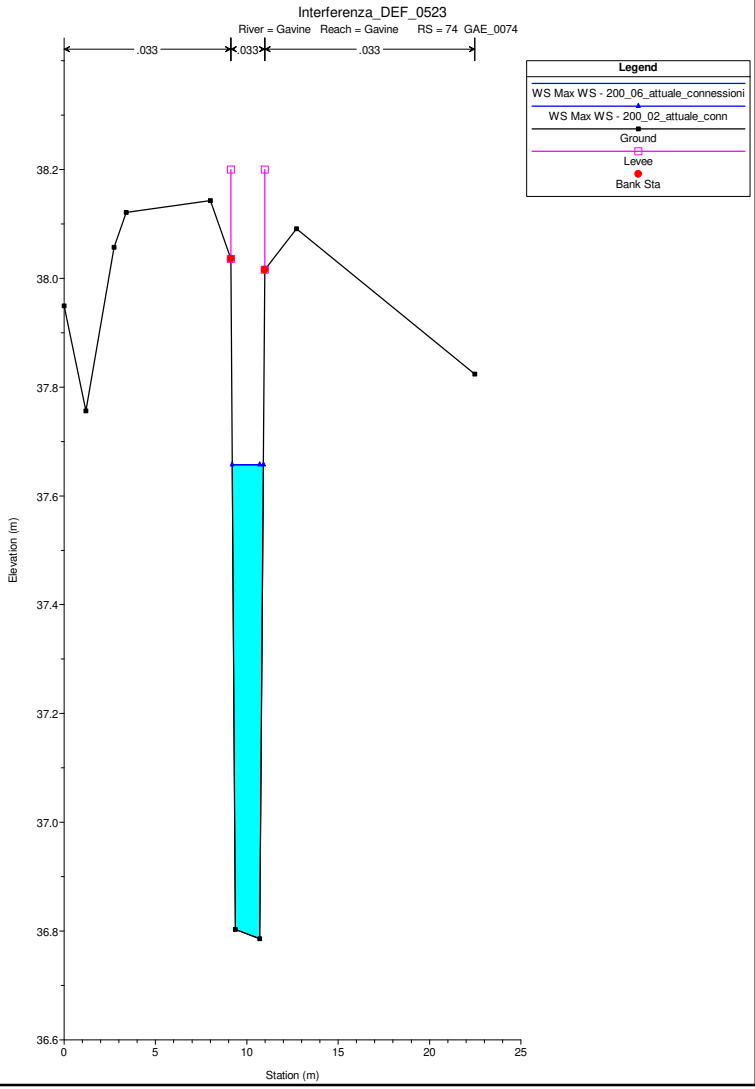
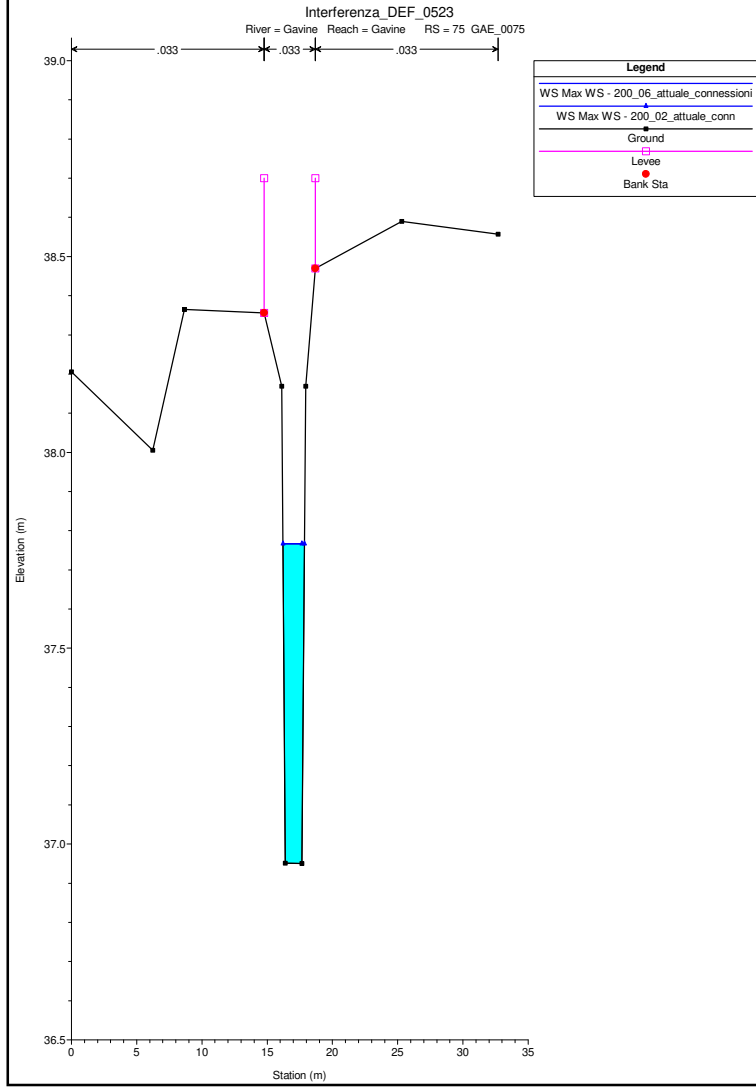
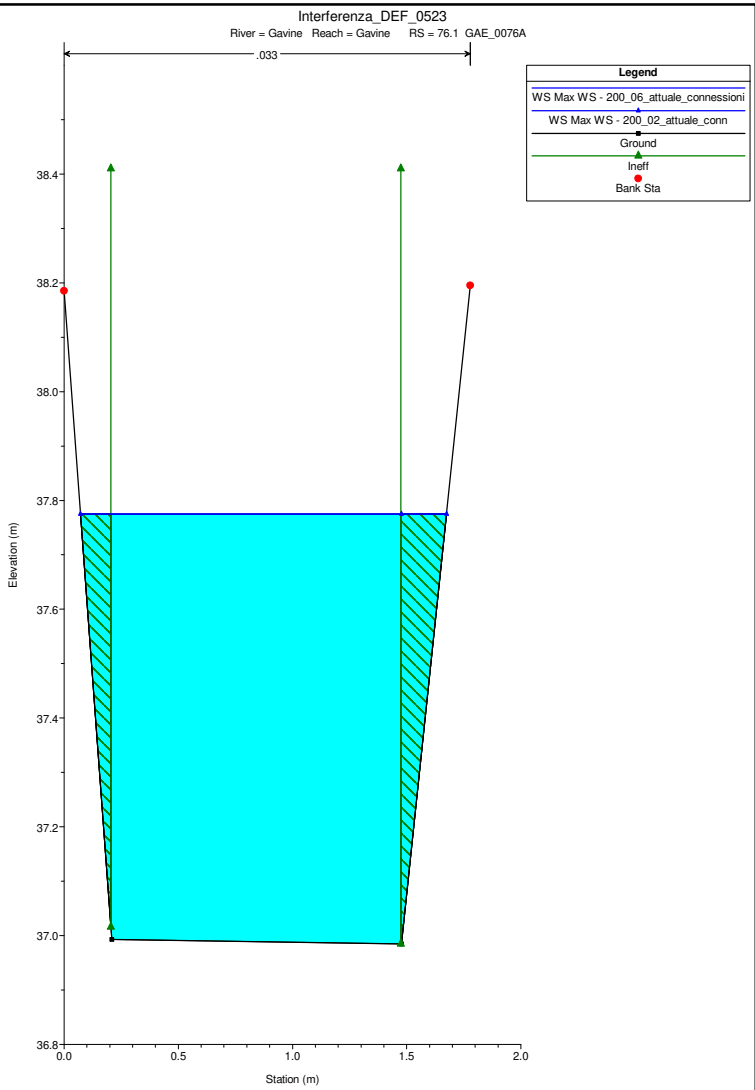
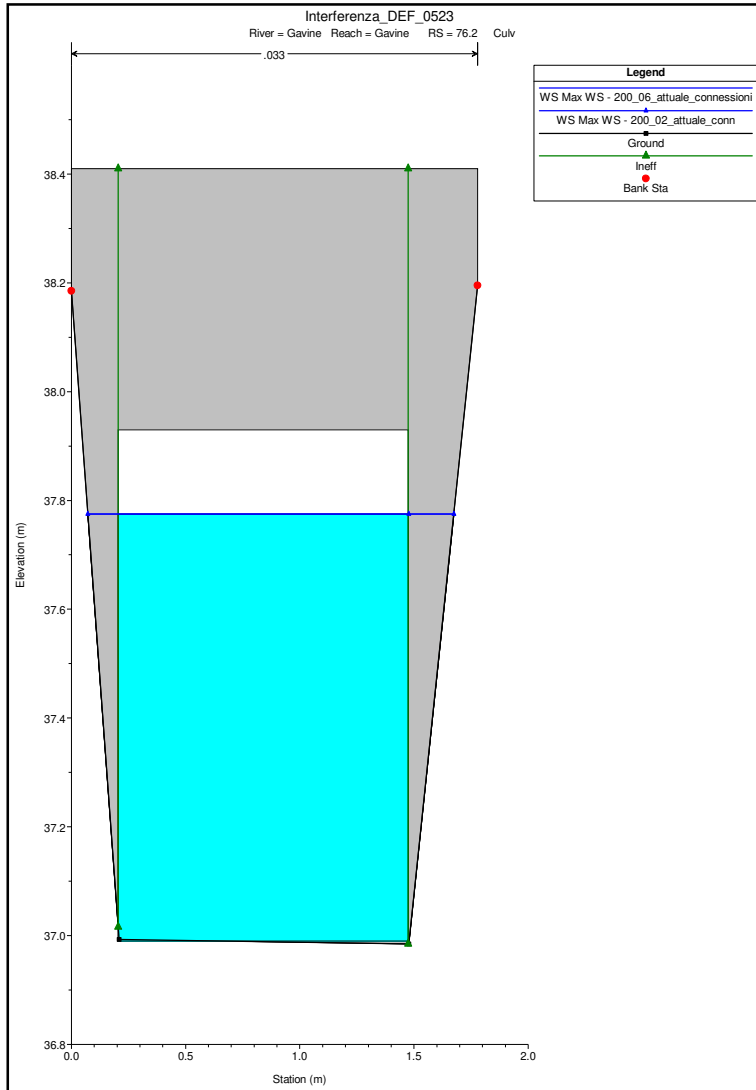




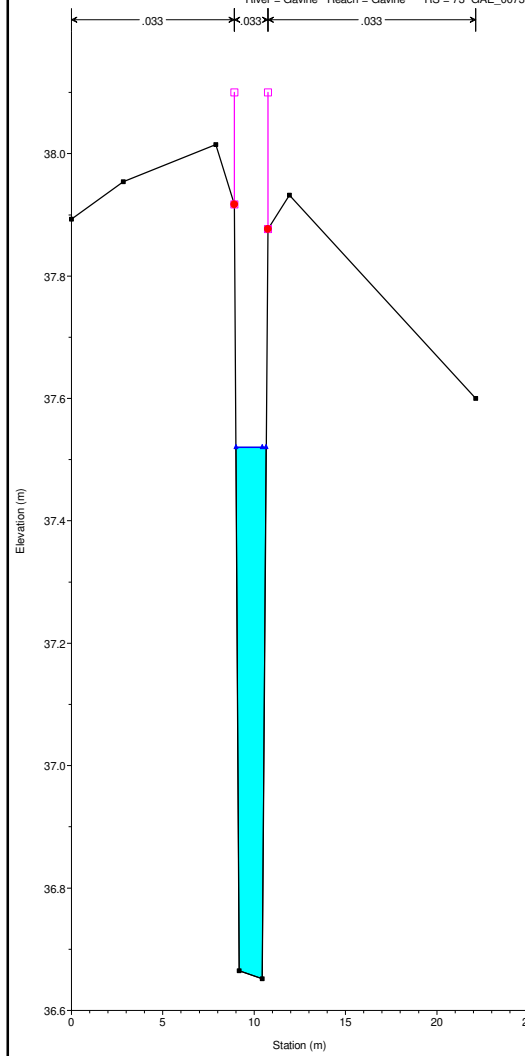









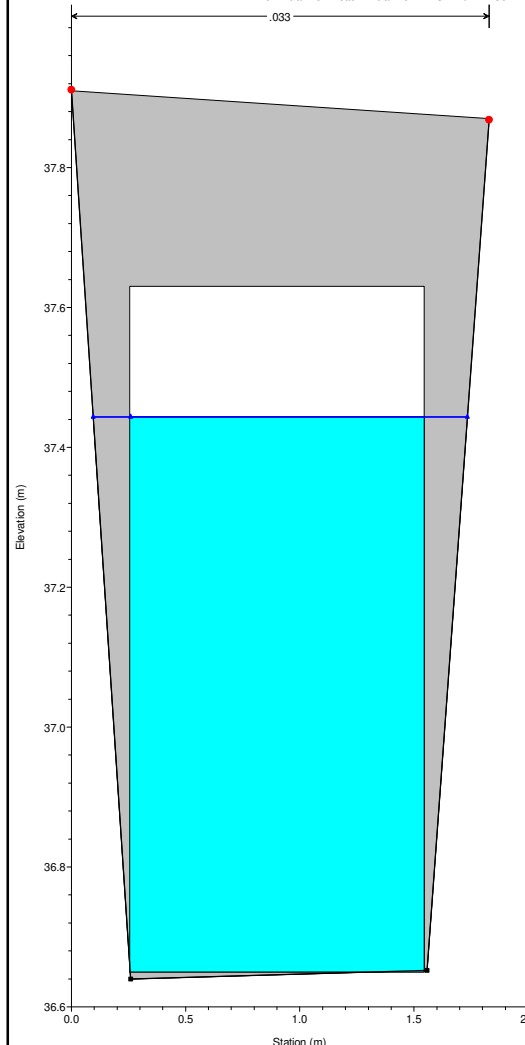
Interferenza_DEF_0523
River = Gavine Reach = Gavine RS = 73 GAE_0073




Interferenza_DEF_0523
River = Gavine Reach = Gavine RS = 70.3 GAE_0070C

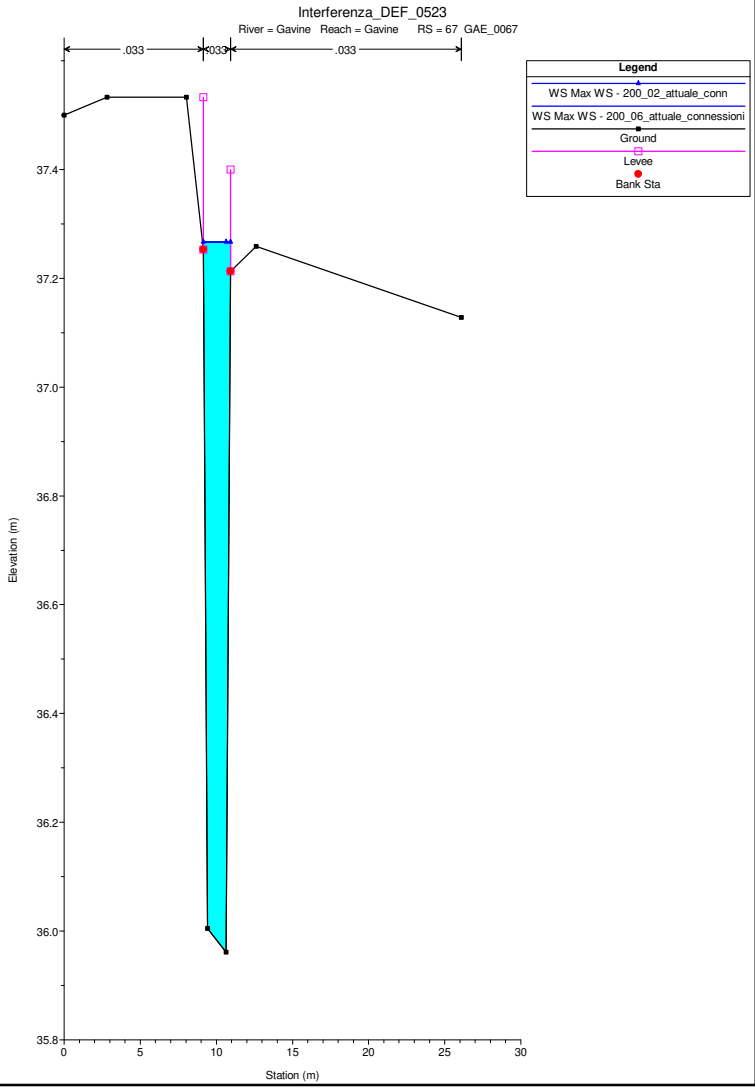
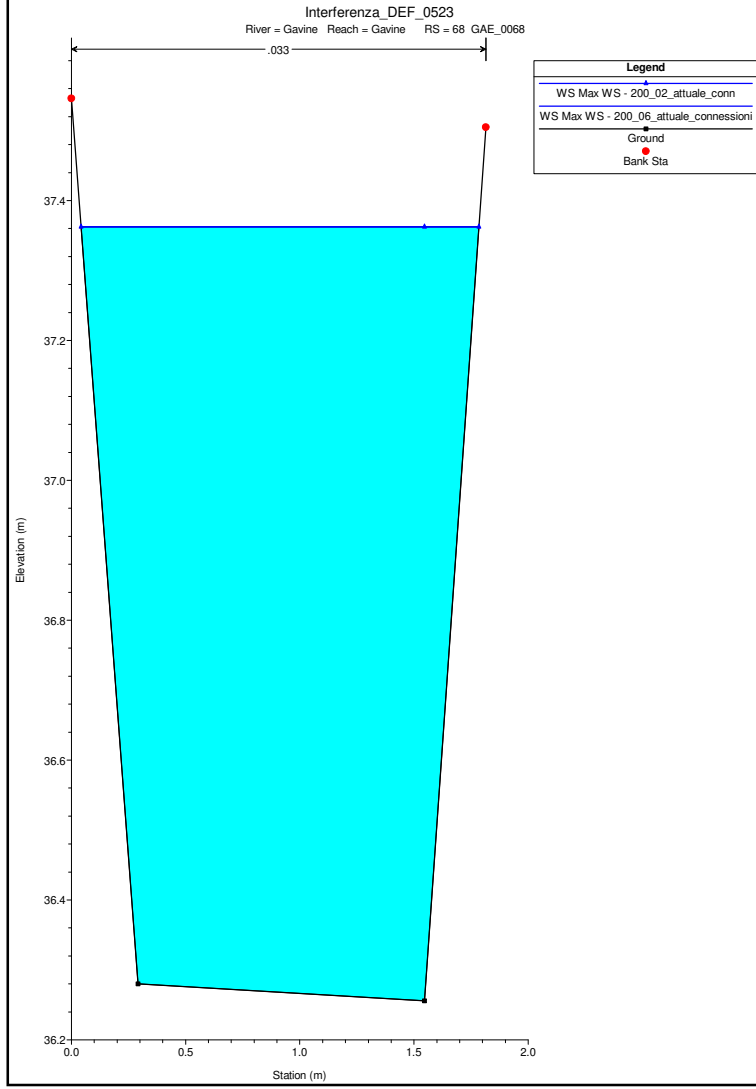
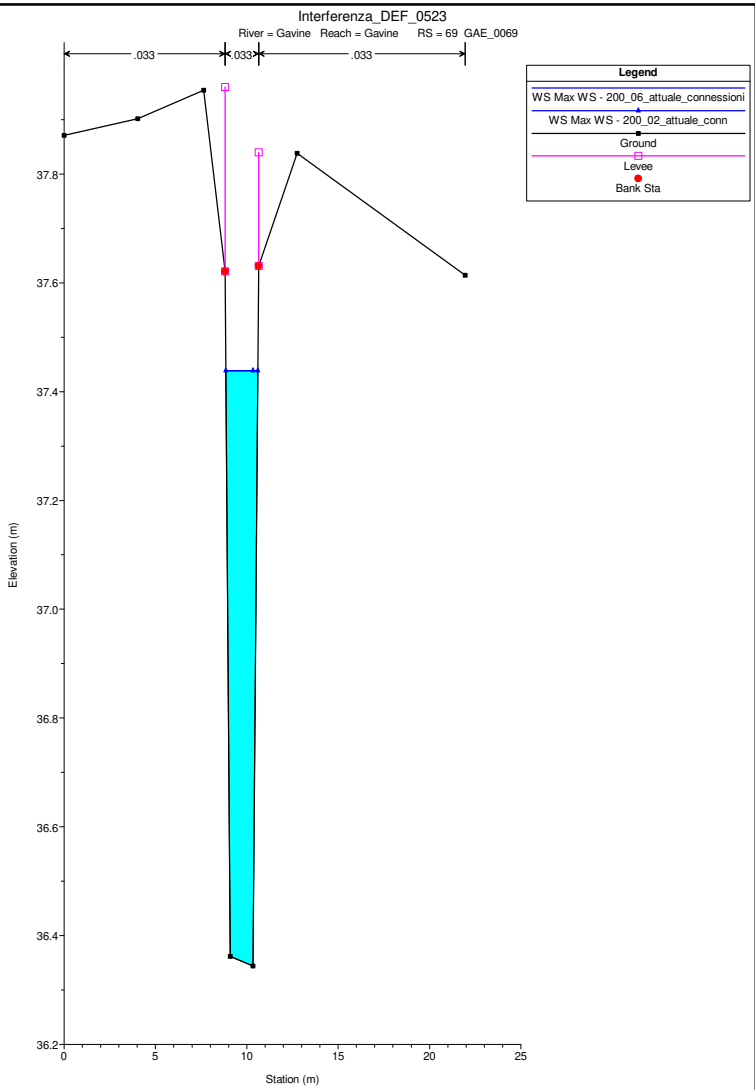
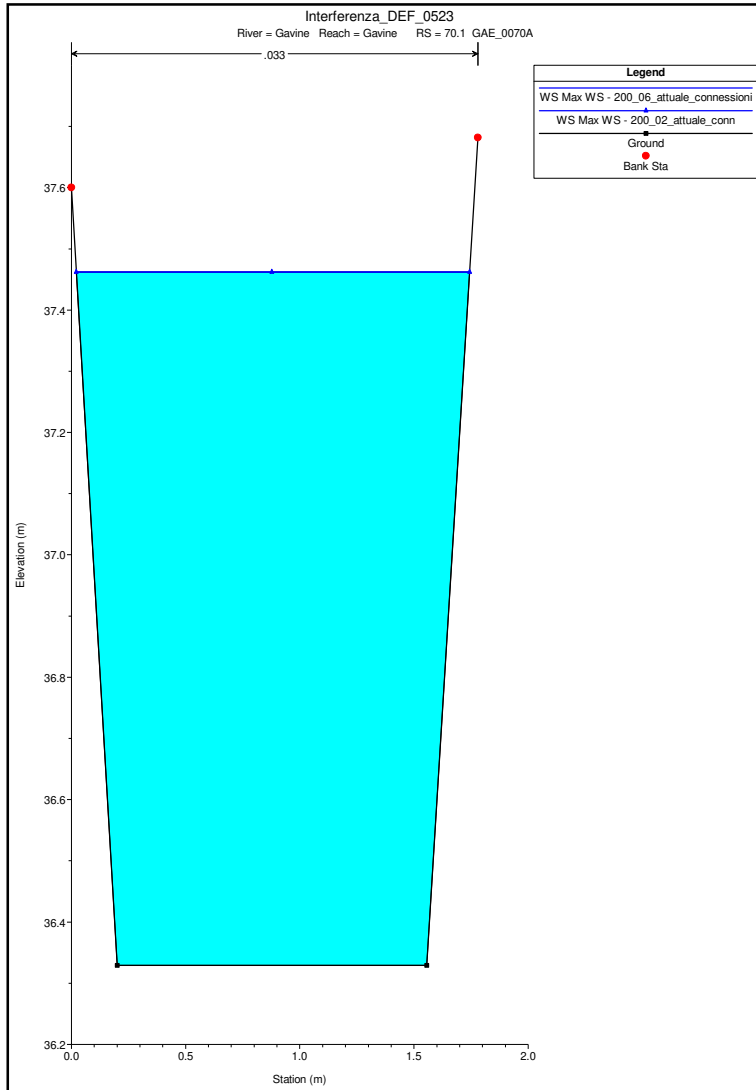


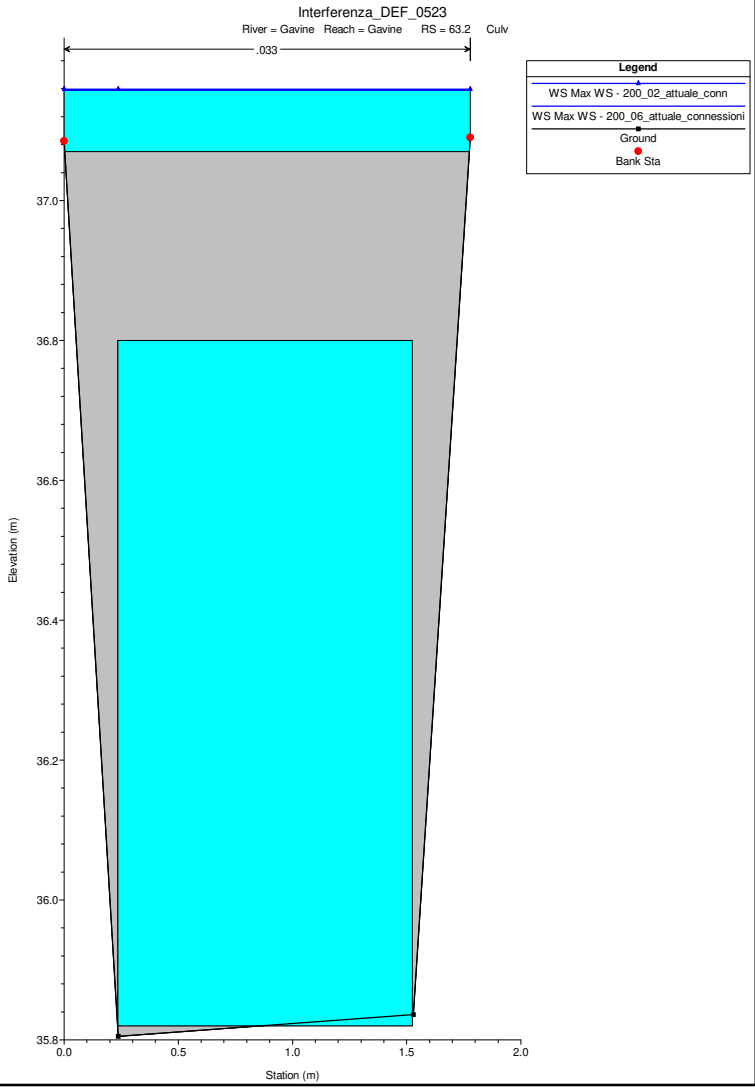
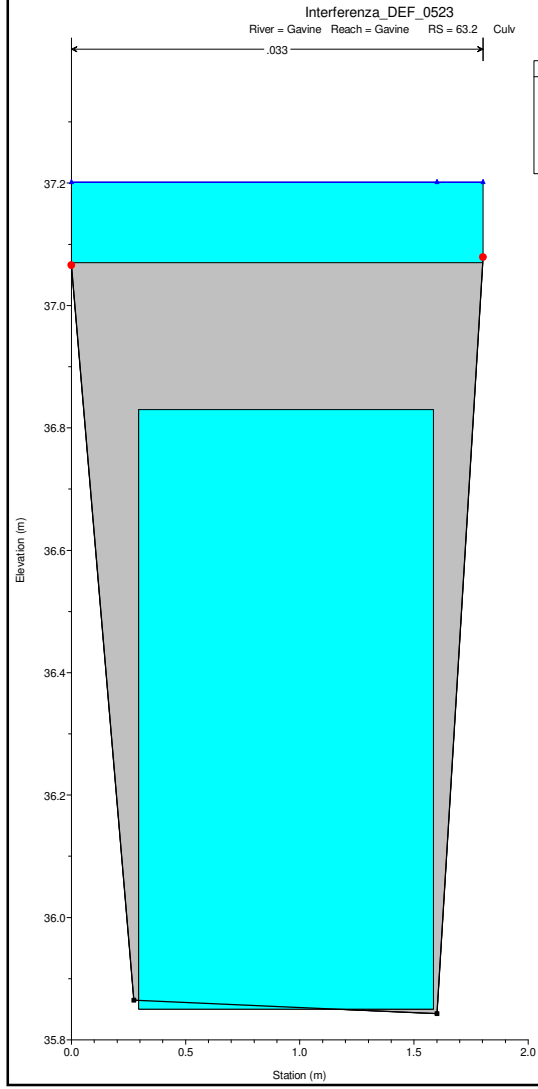
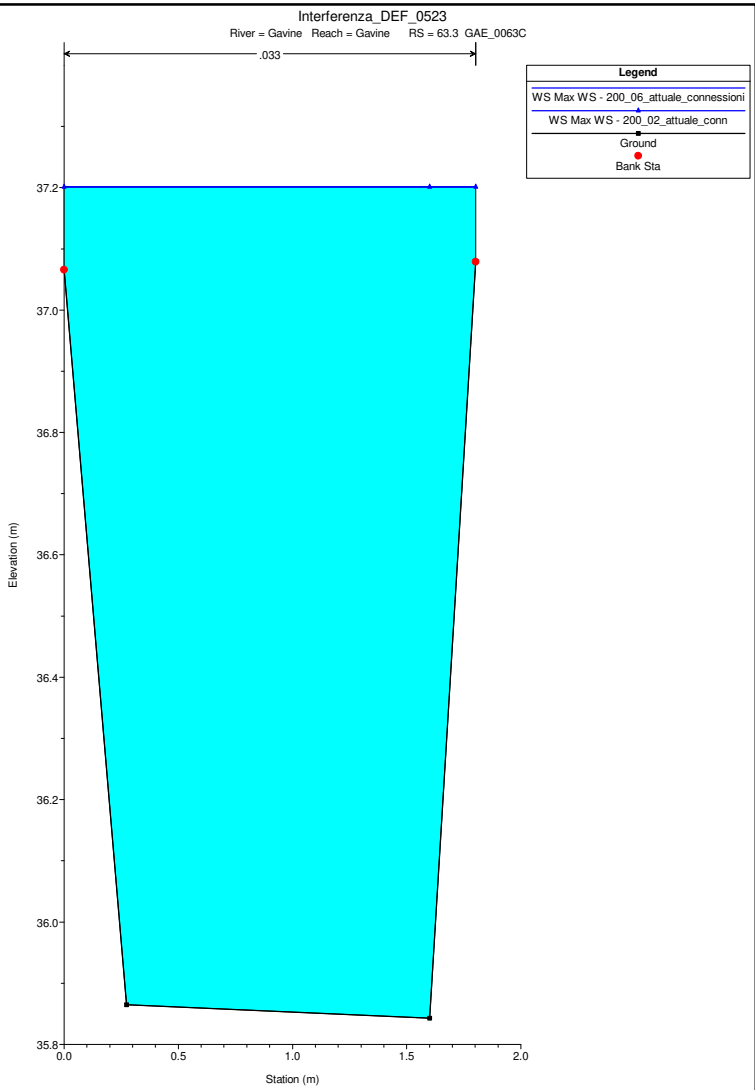
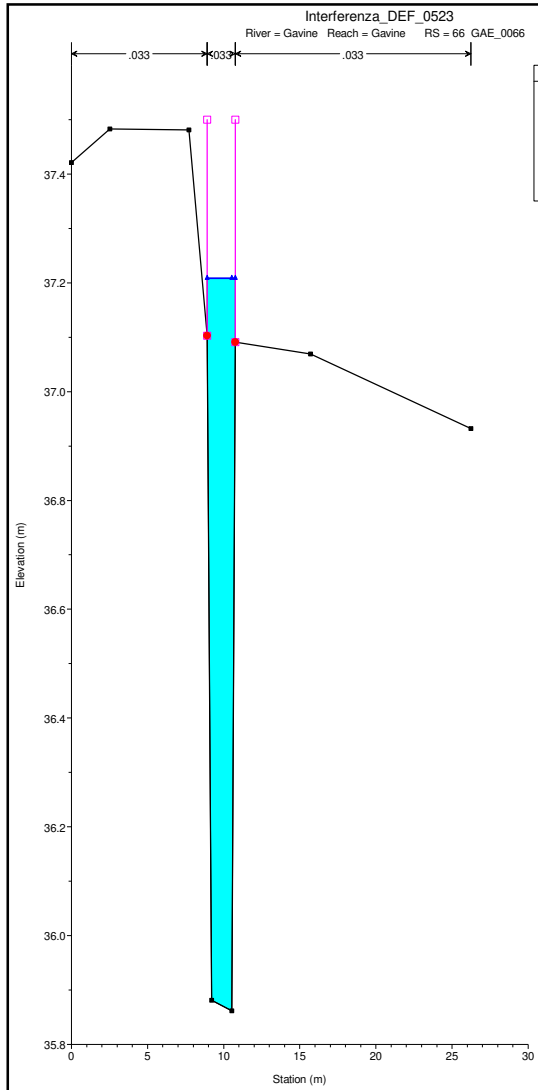
Interferenza_DEF_0523
River = Gavine Reach = Gavine RS = 70.2 Culv

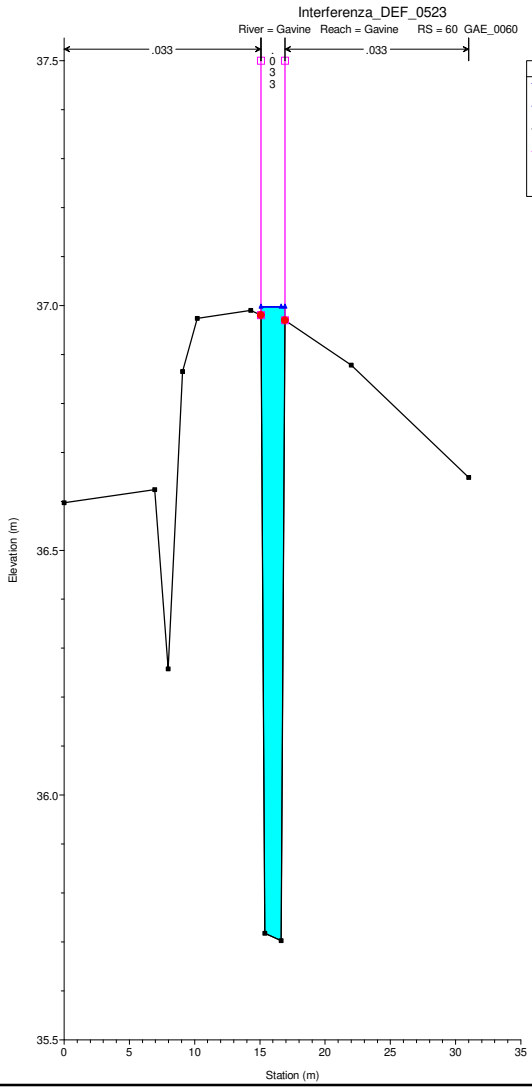
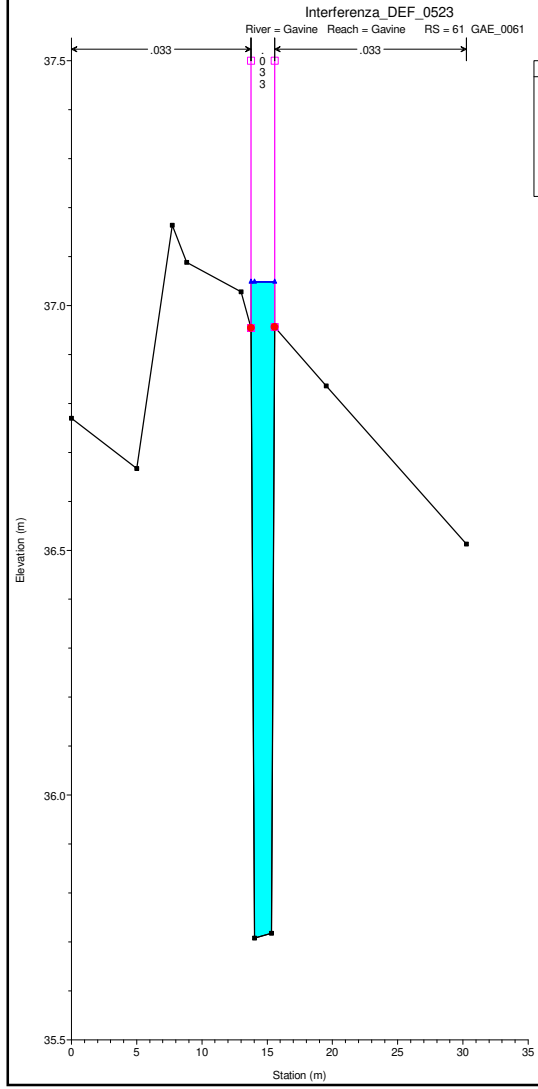
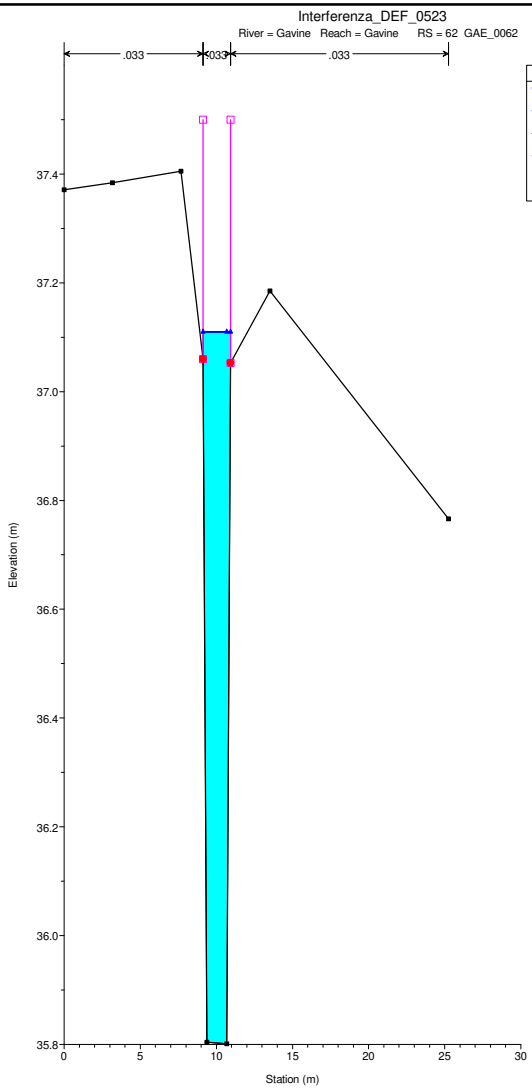
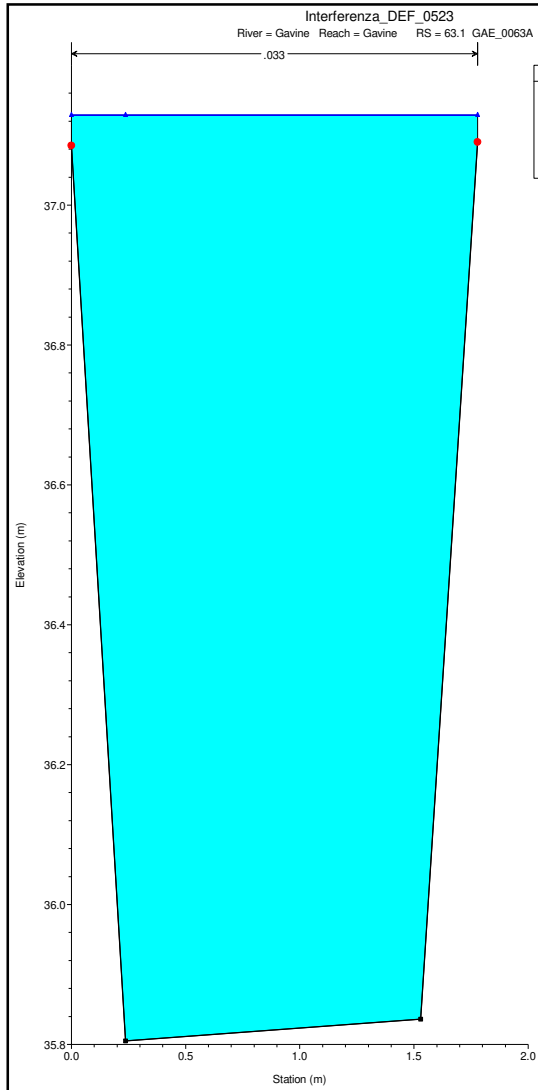


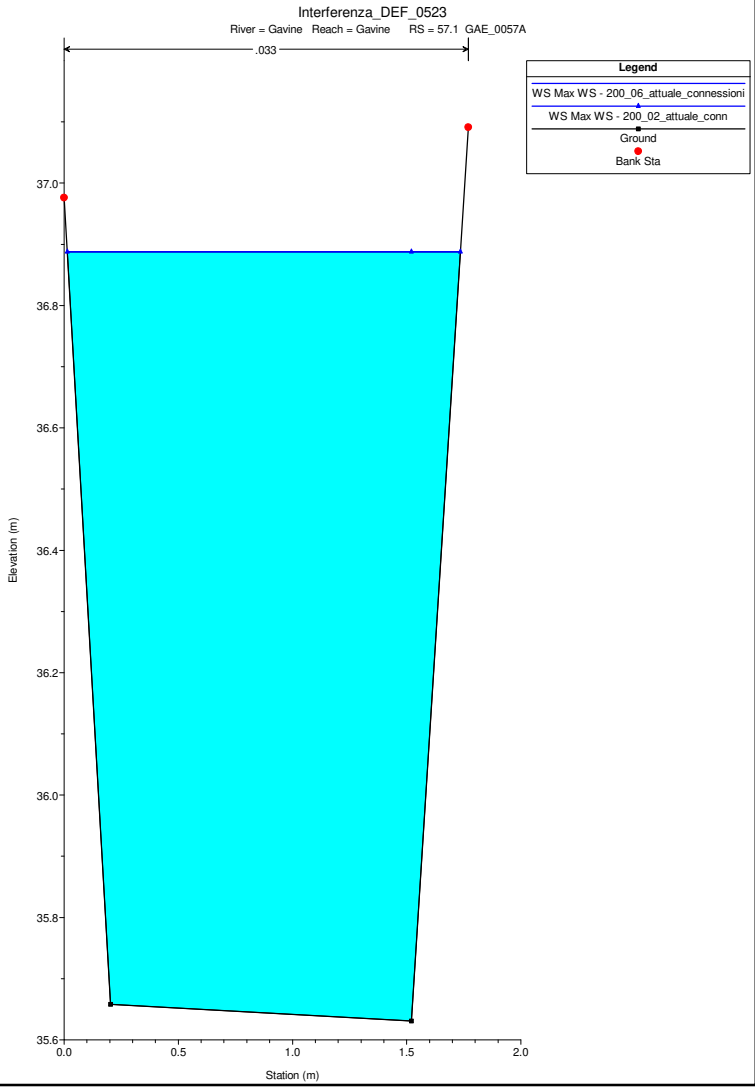
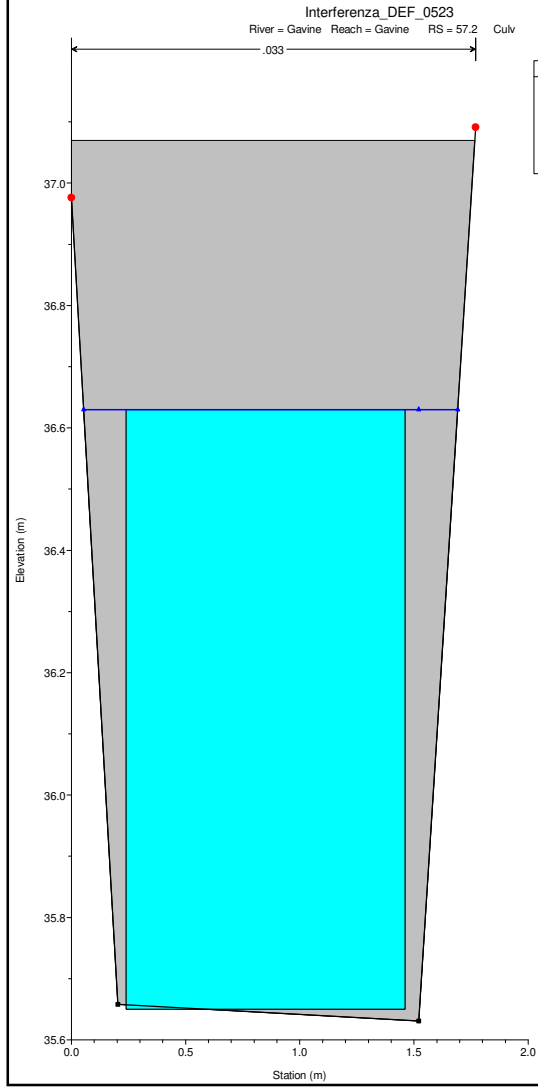
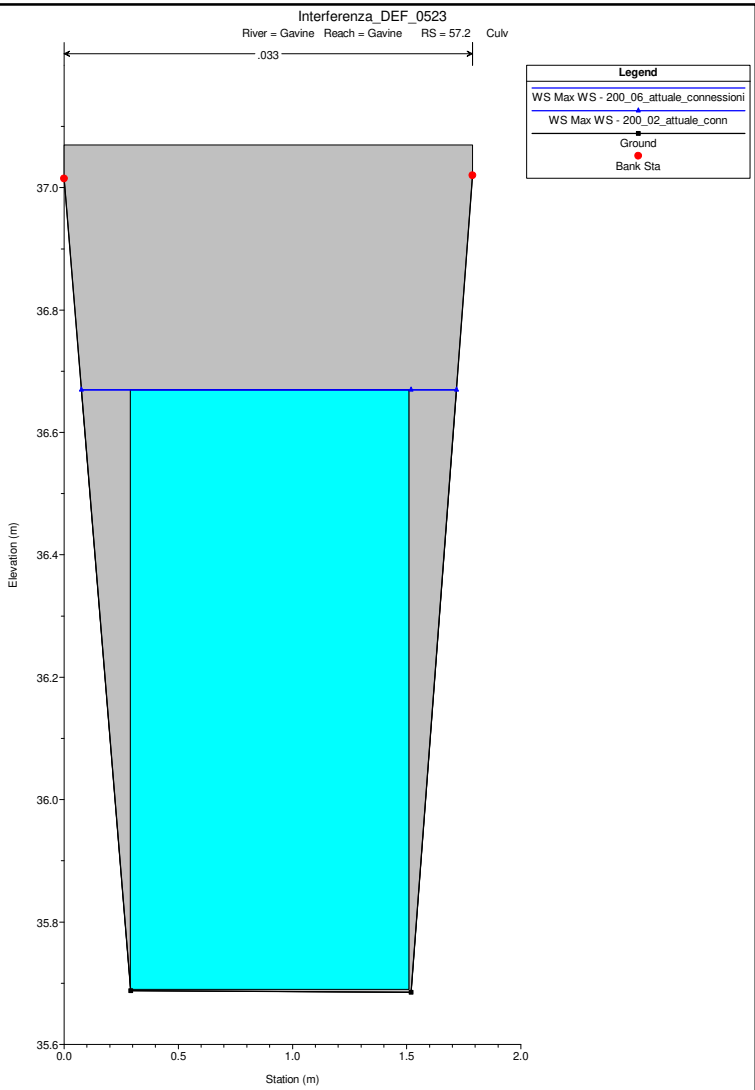
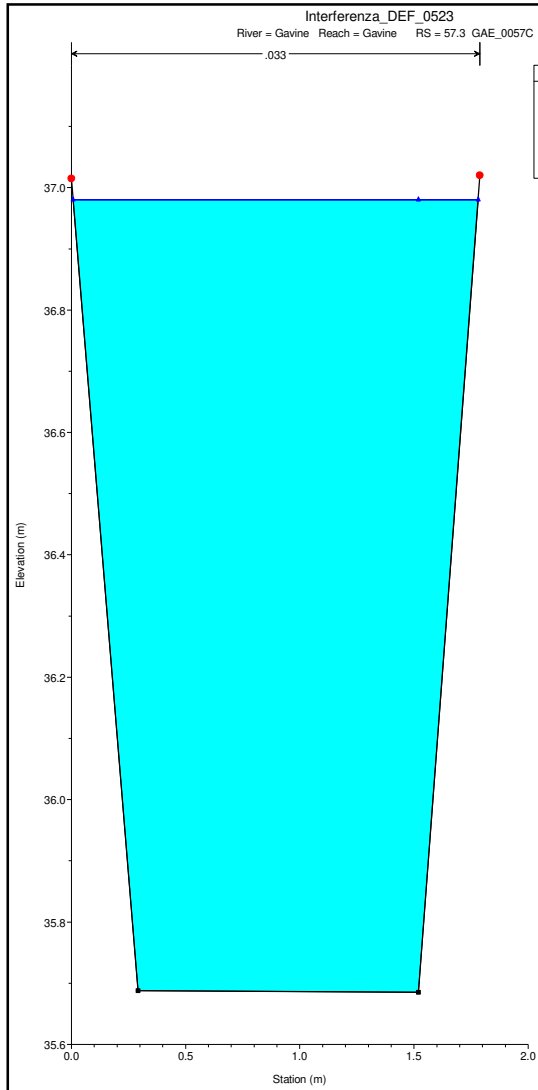
Interferenza_DEF_0523
River = Gavine Reach = Gavine RS = 70.2 Culv

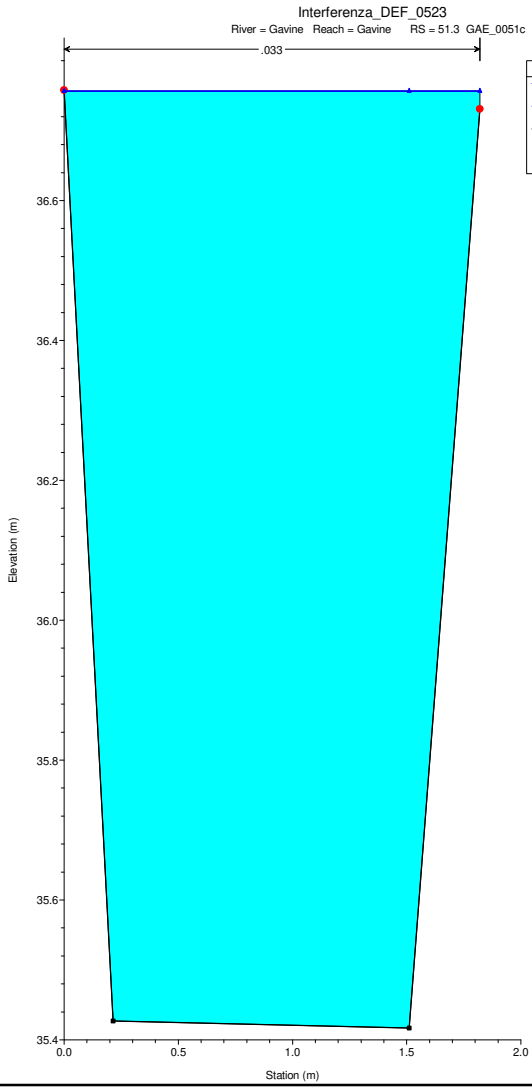
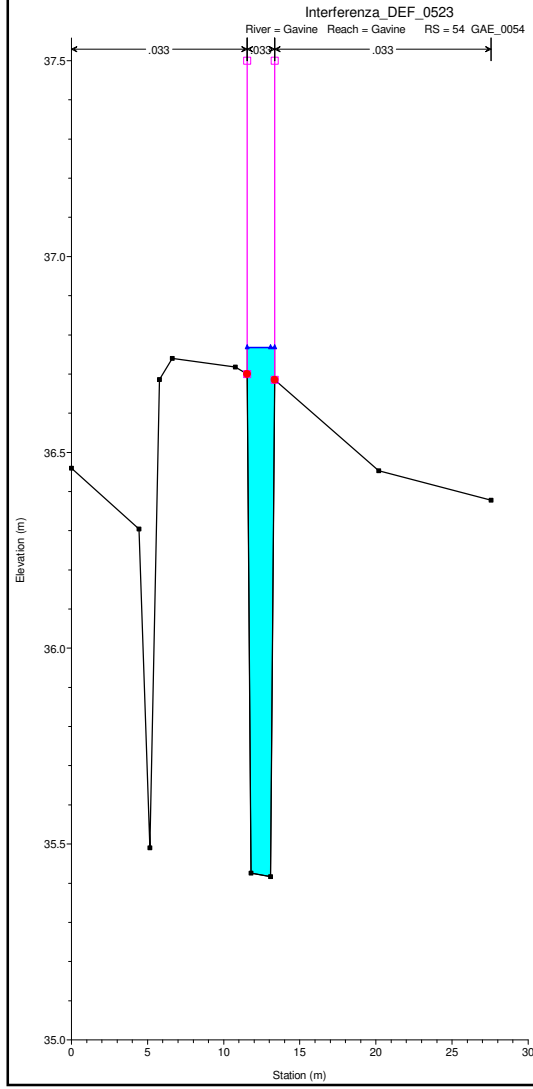
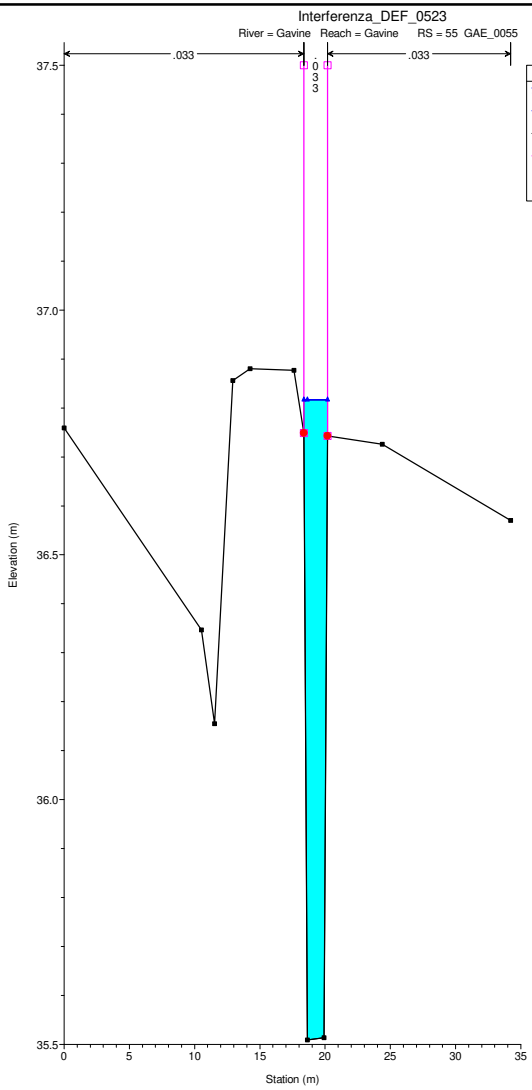
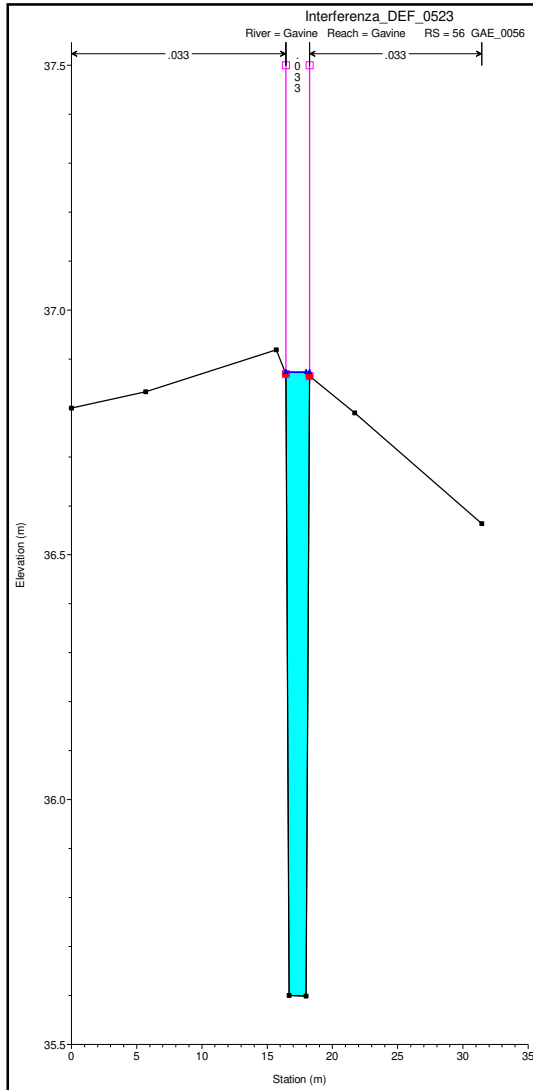


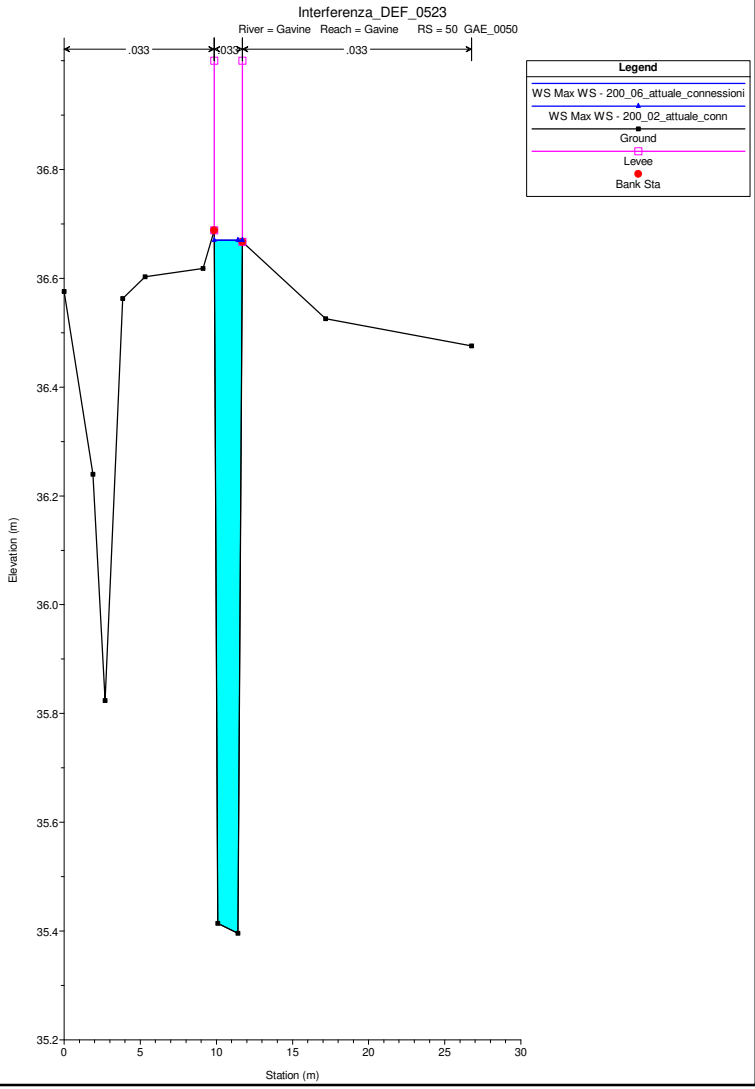
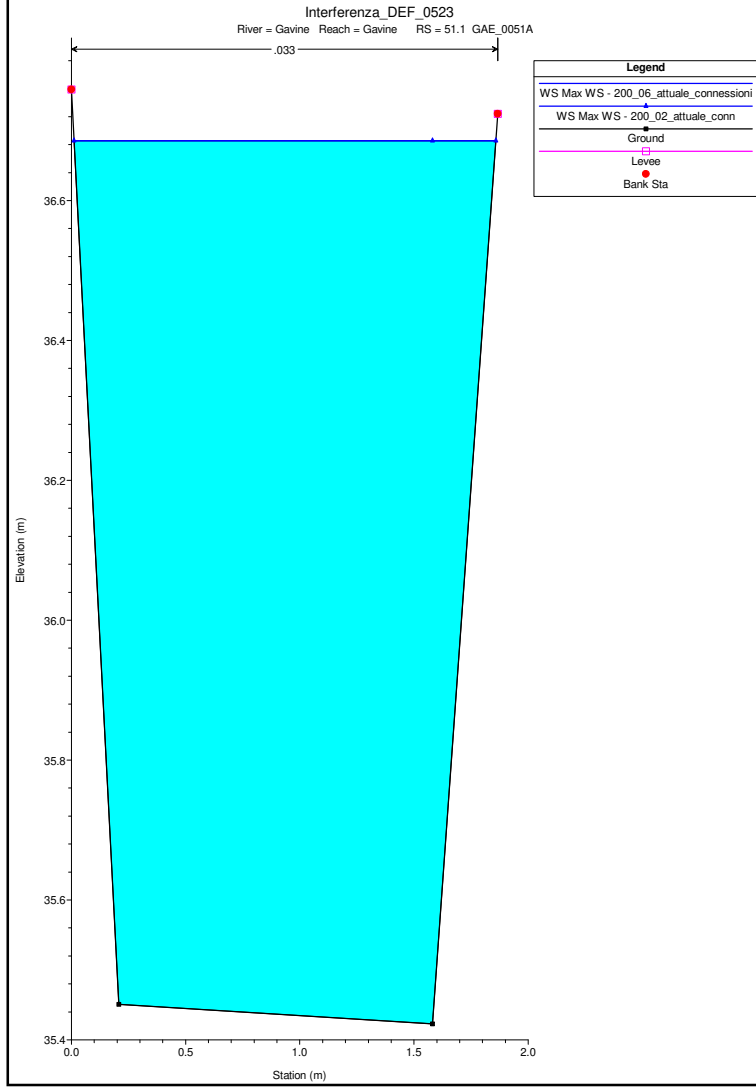
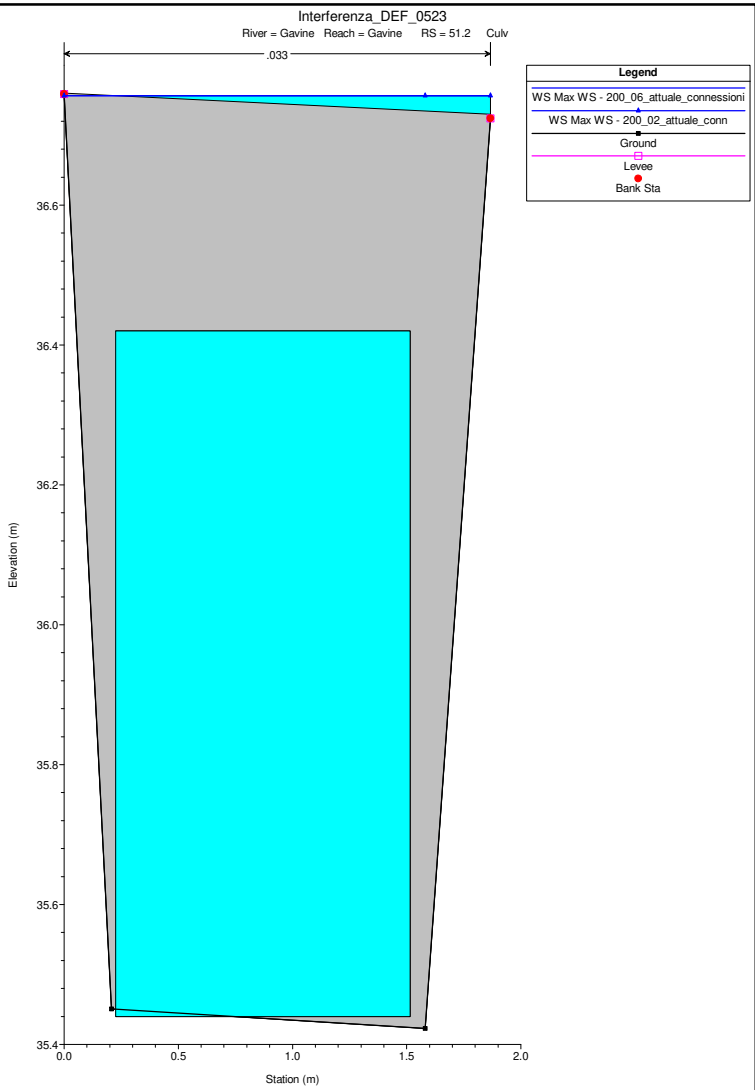
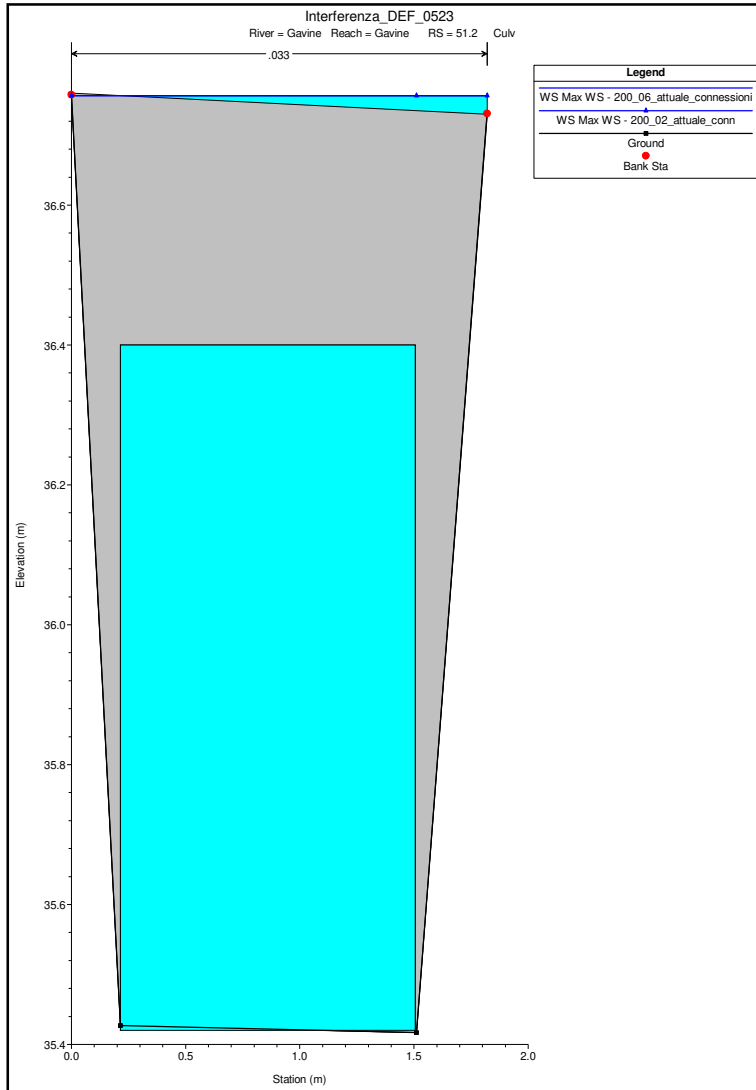


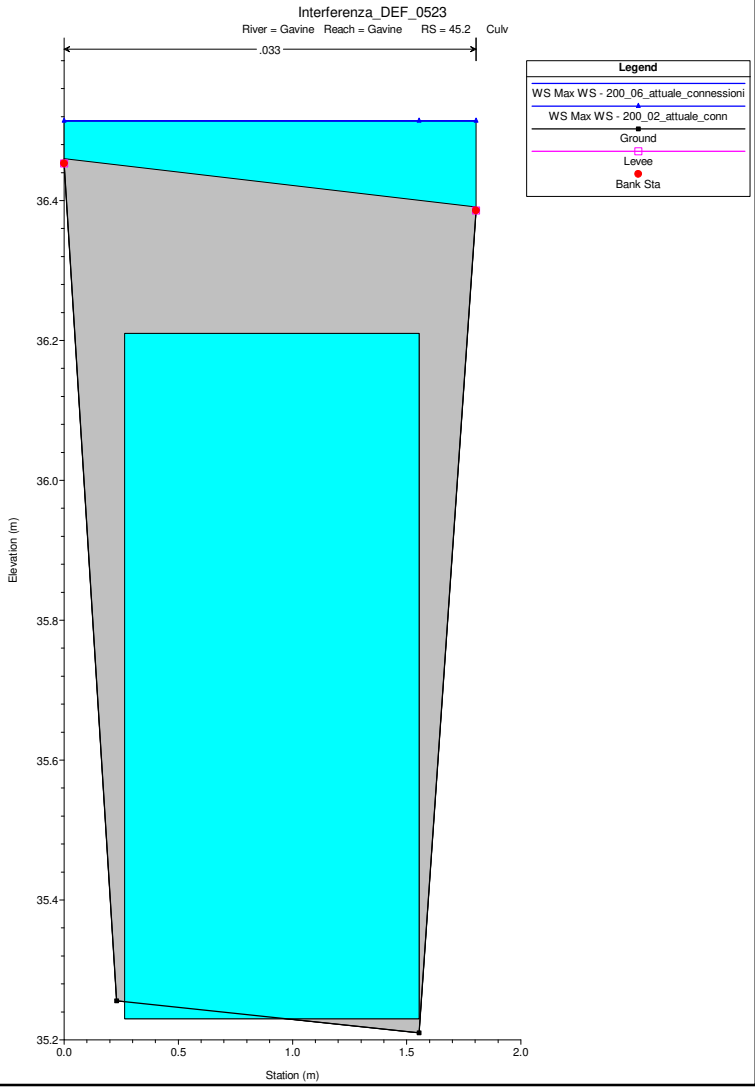
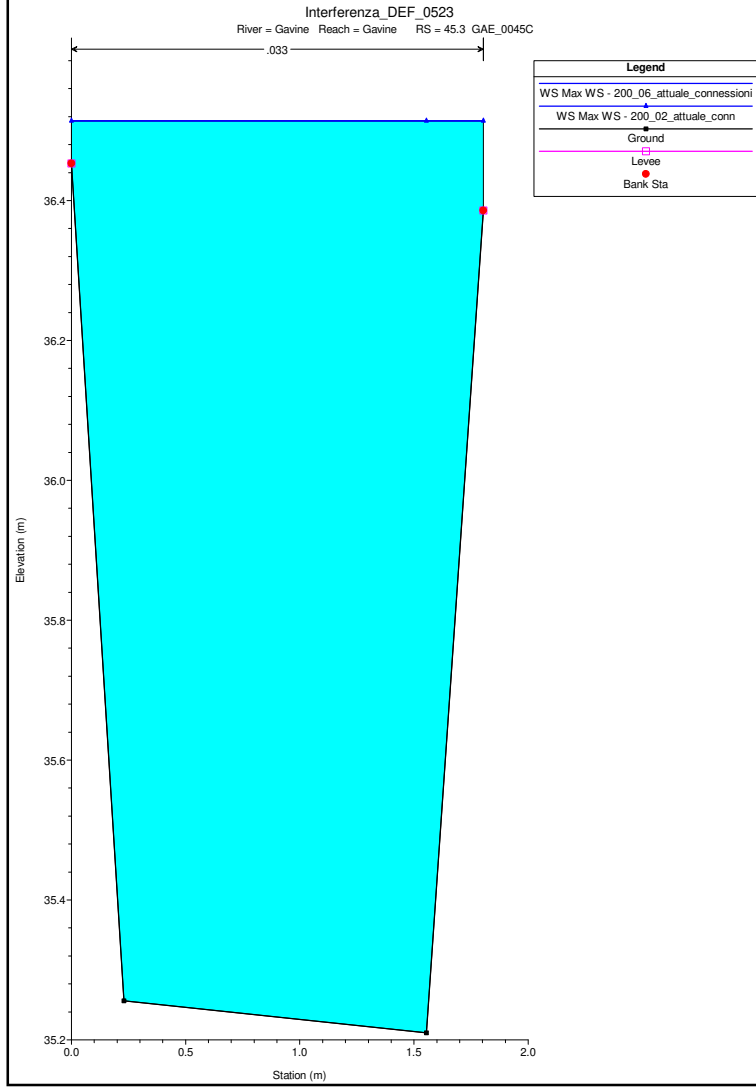
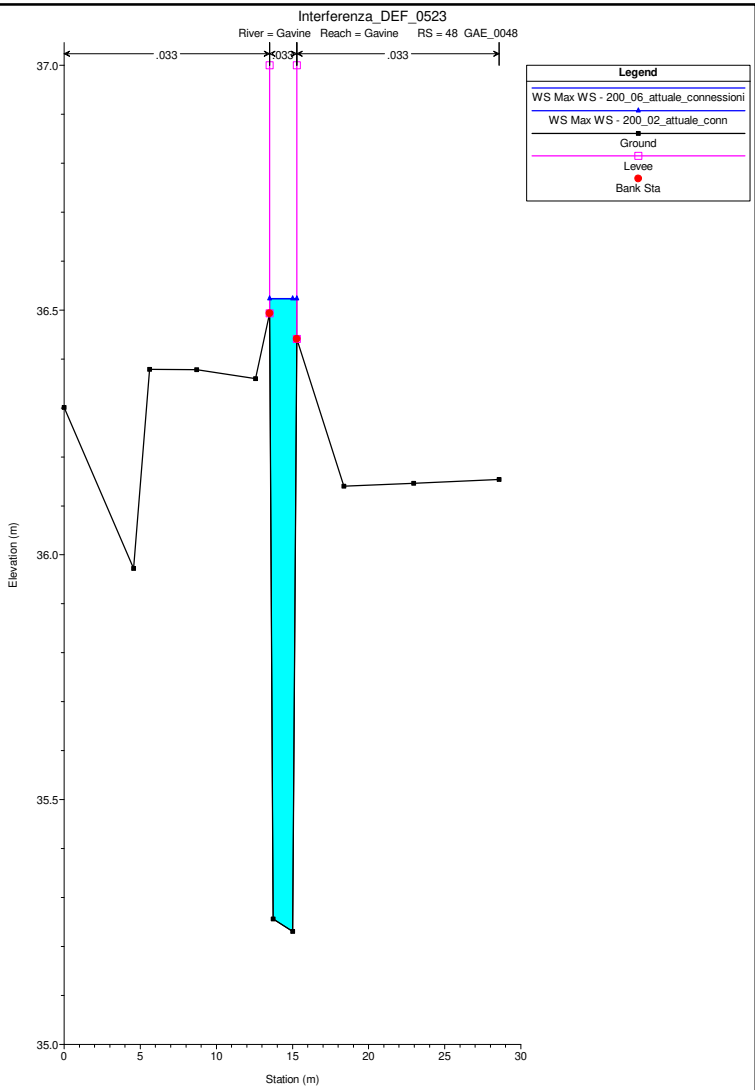
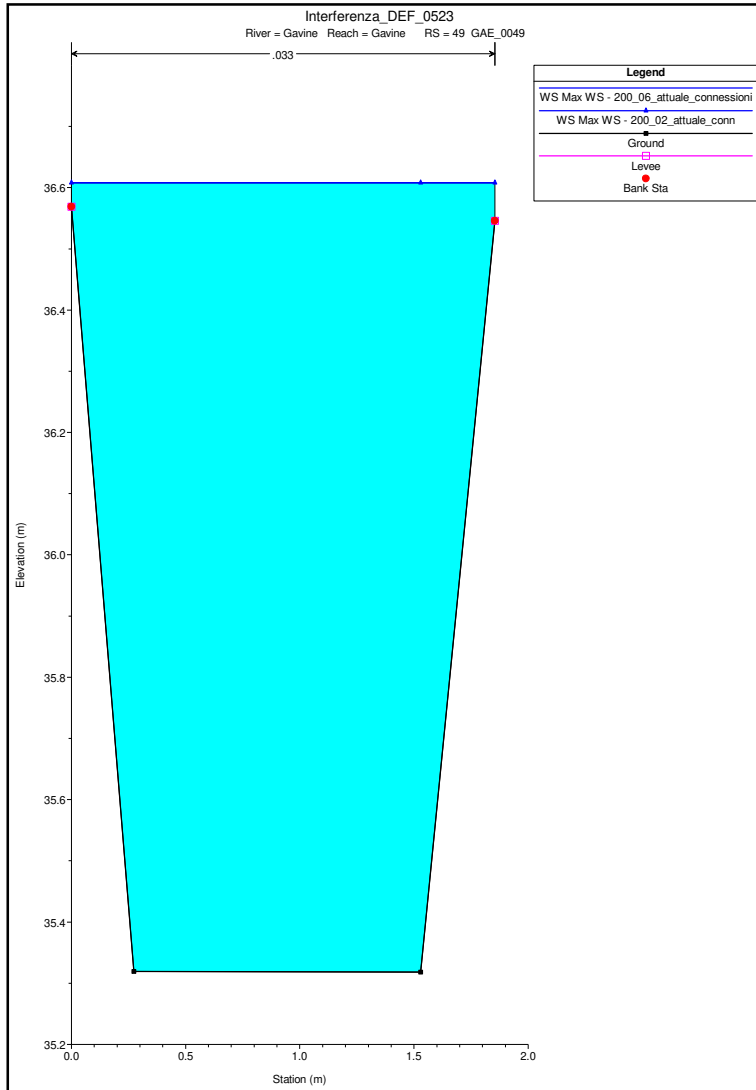


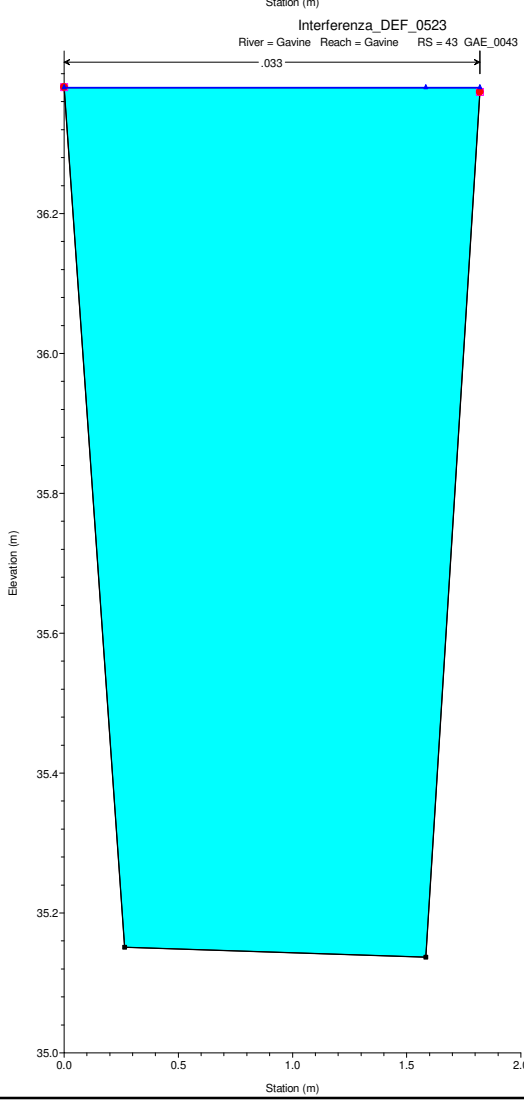
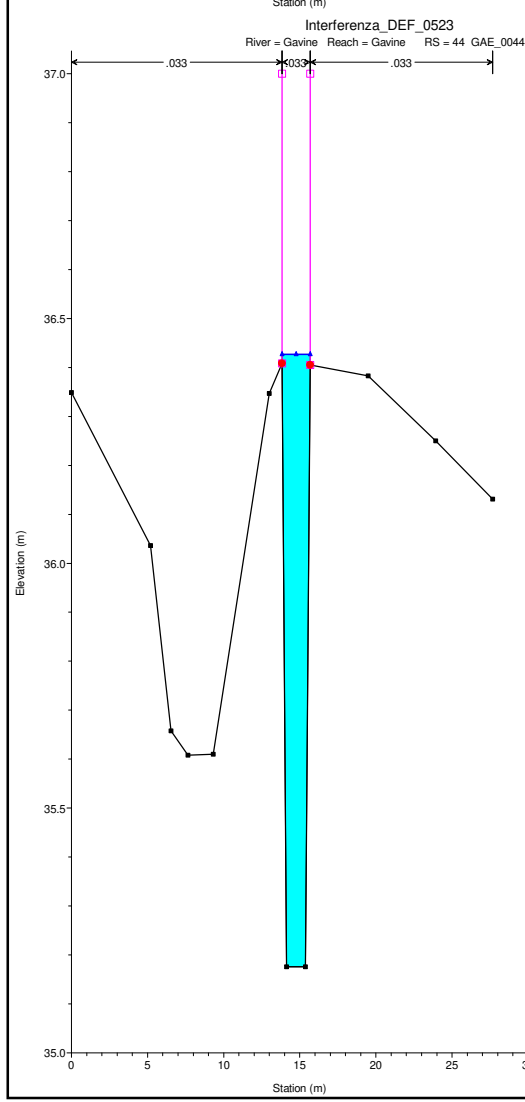
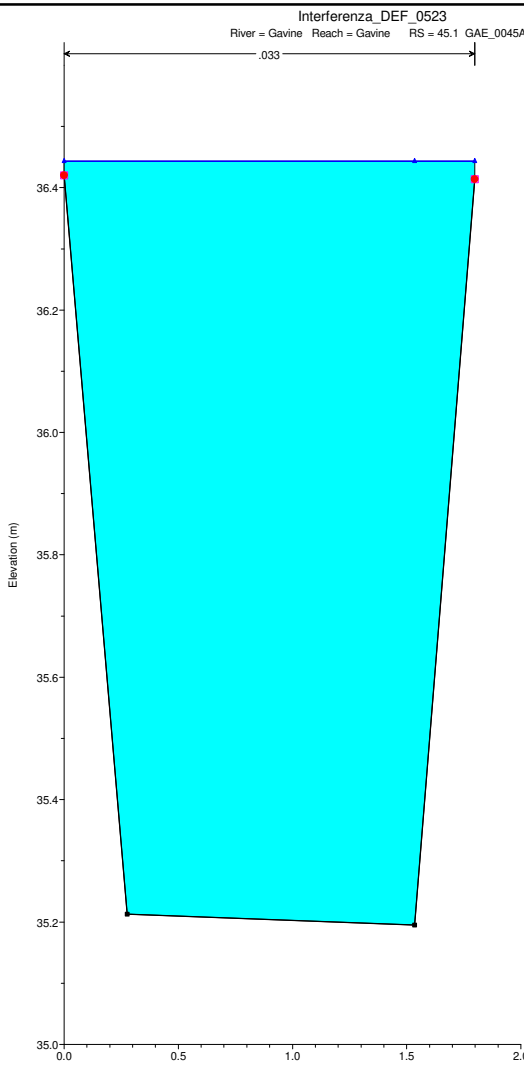
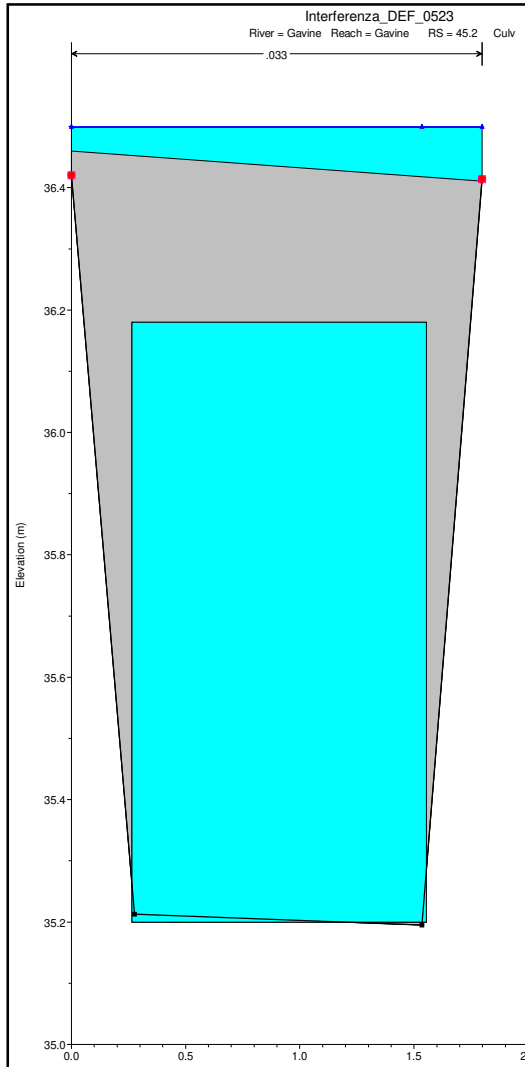


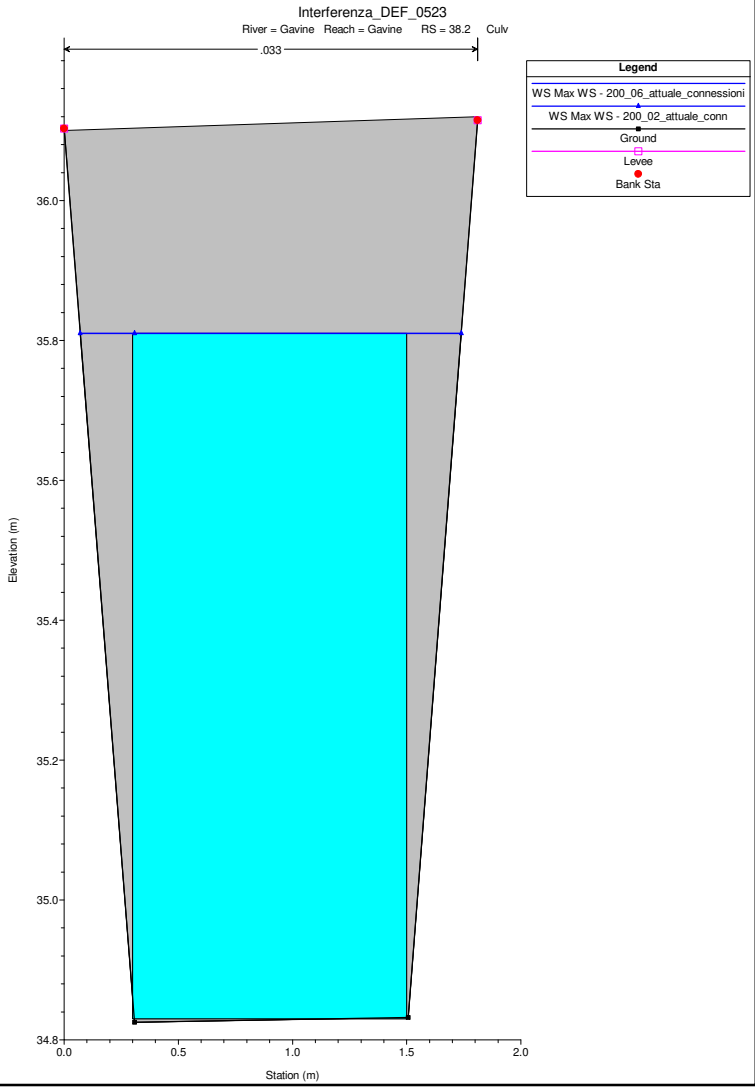
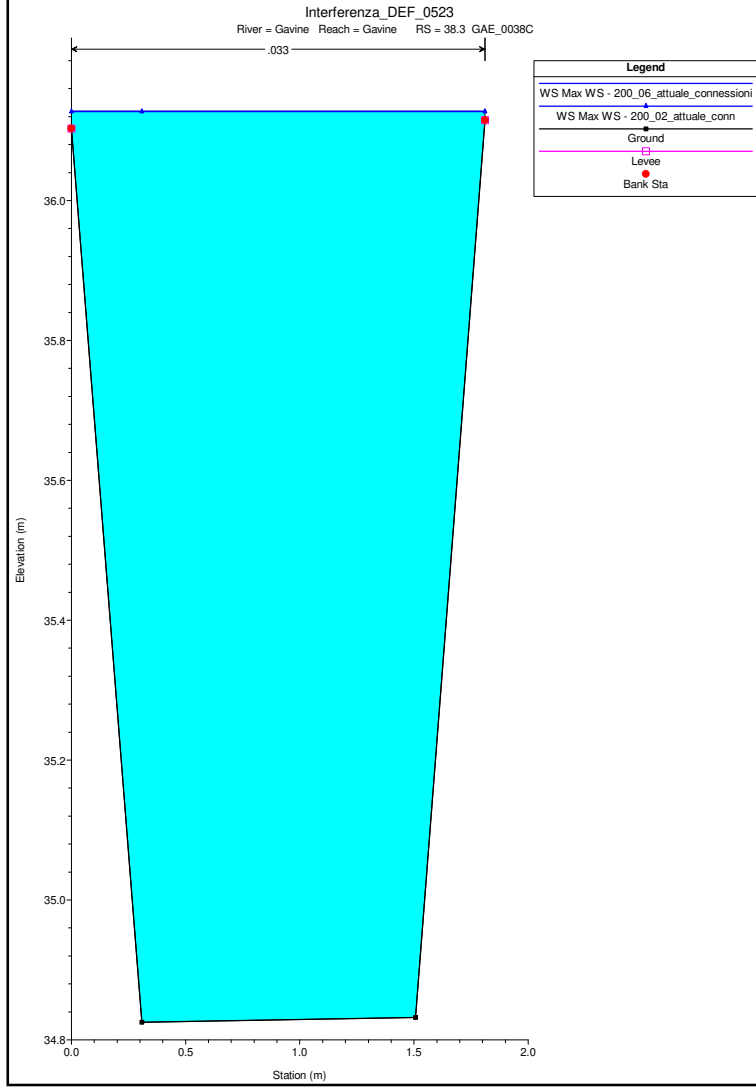
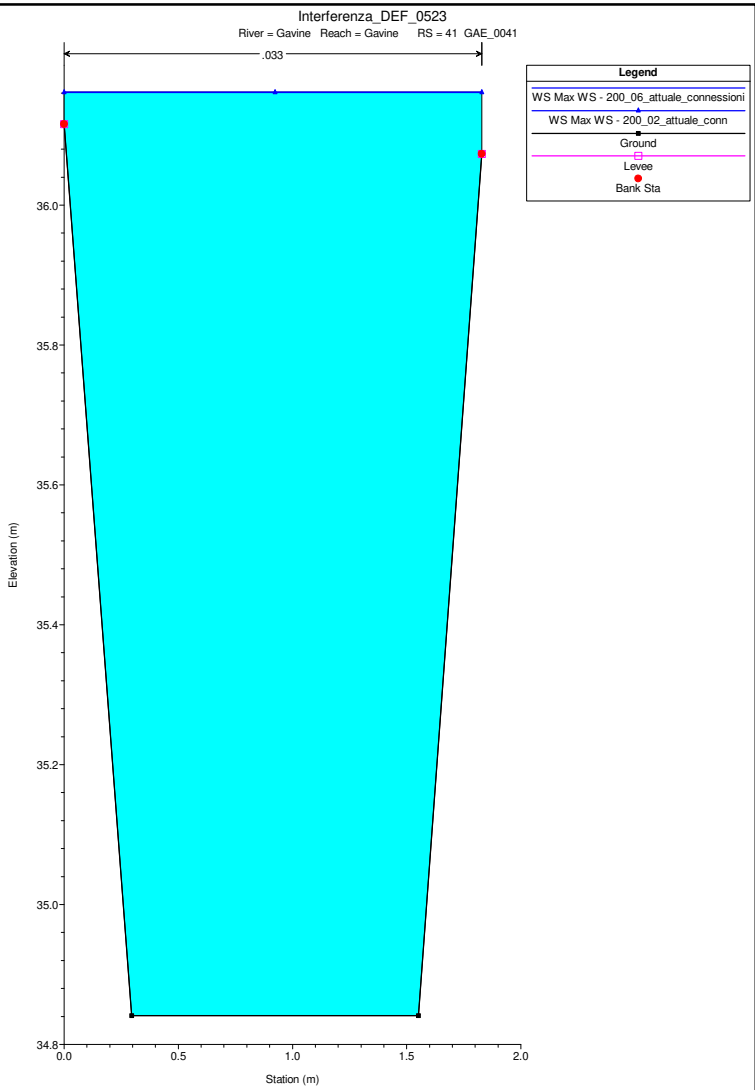
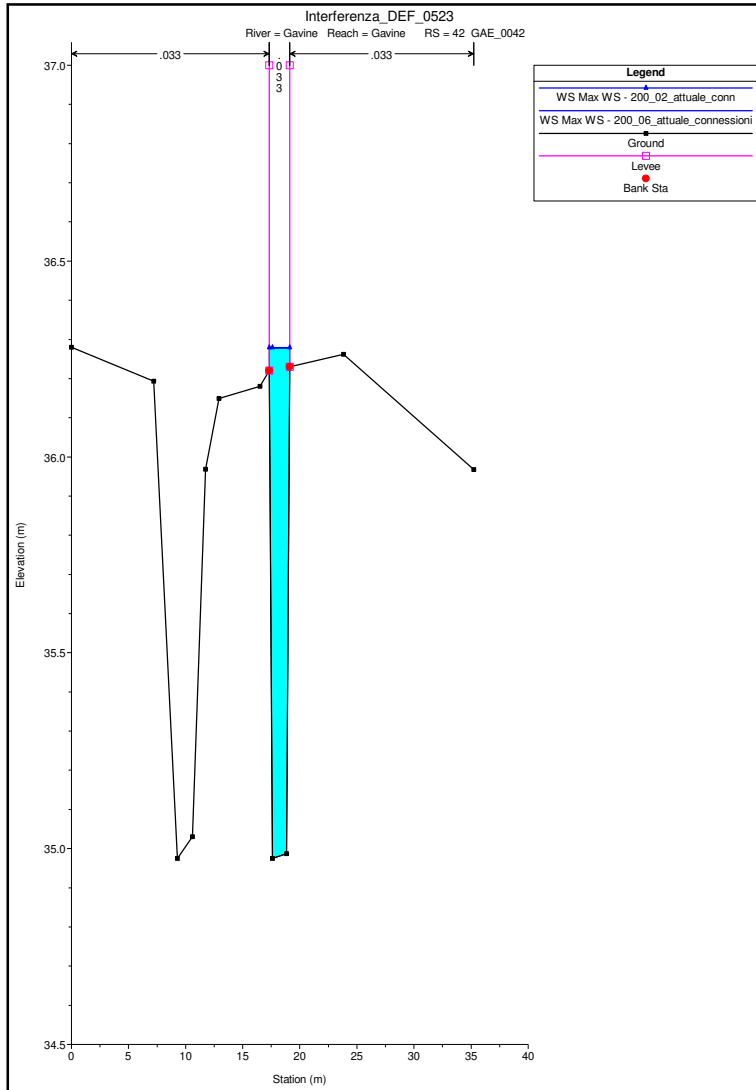


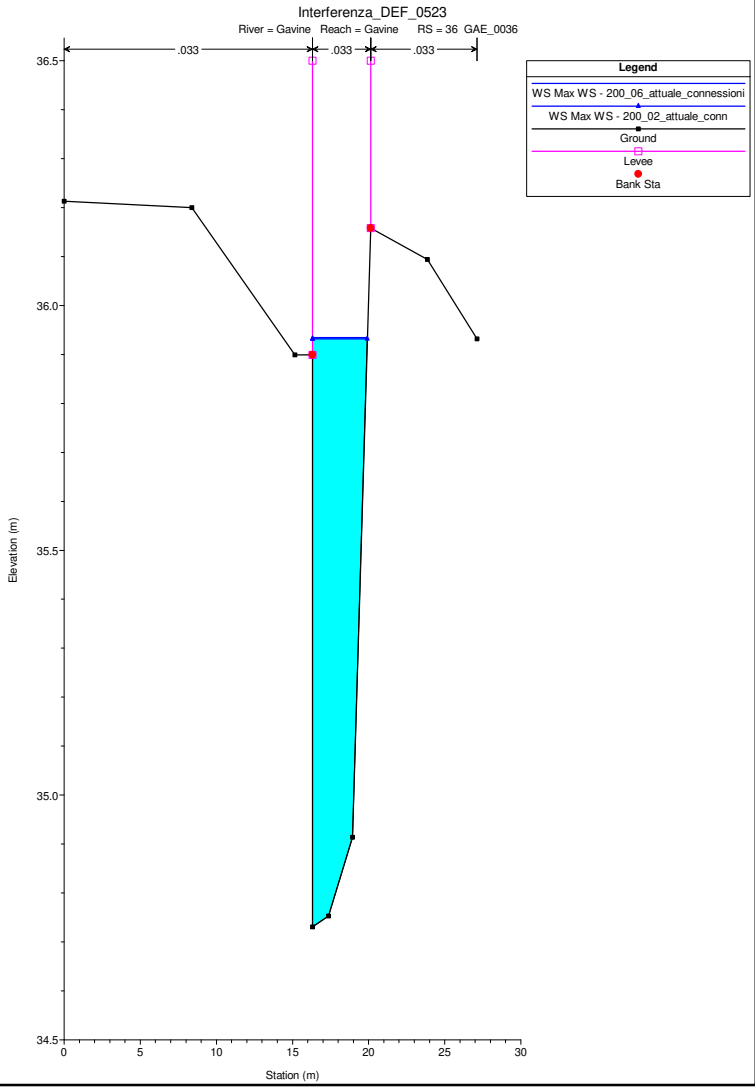
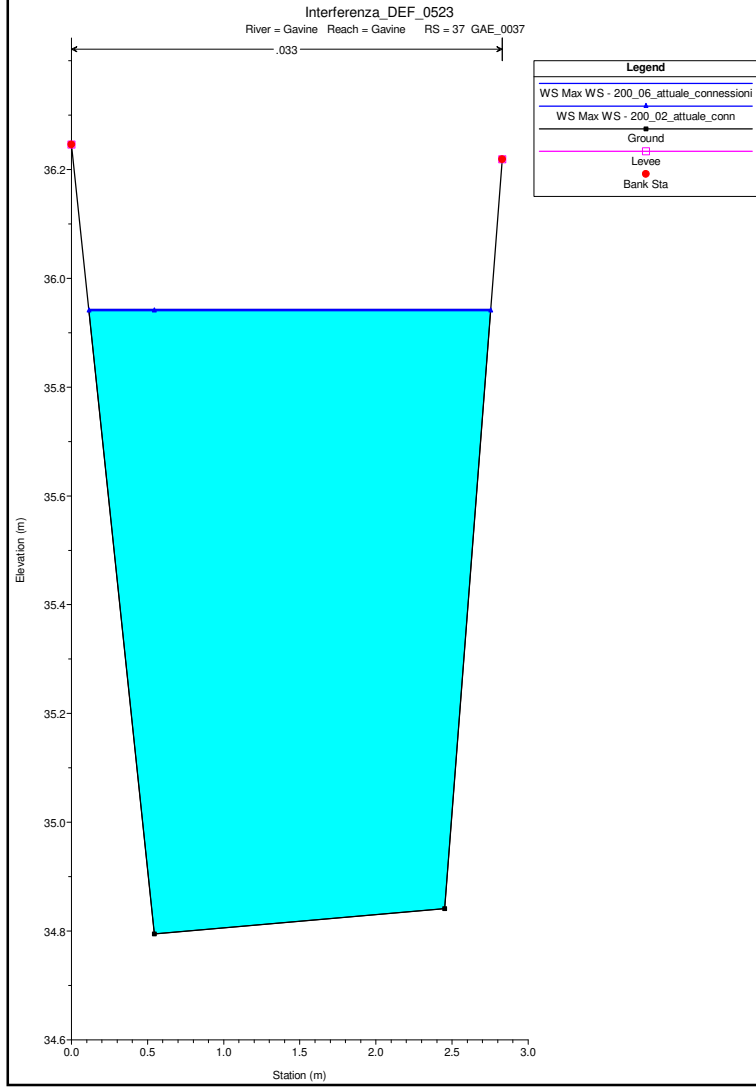
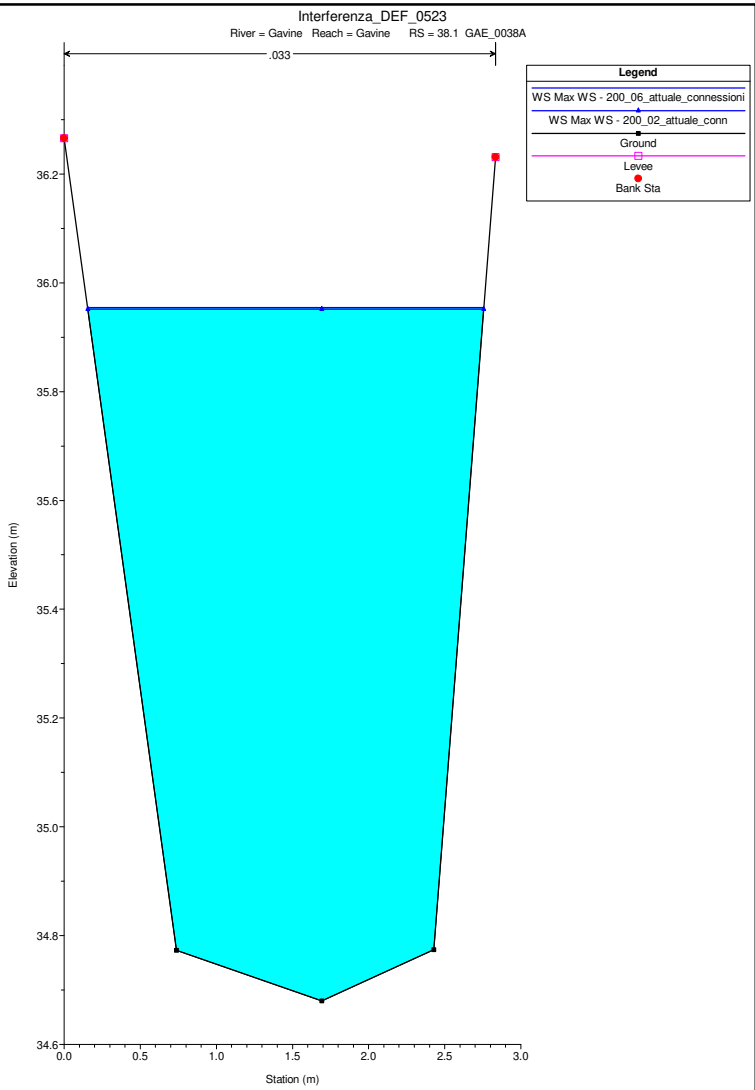
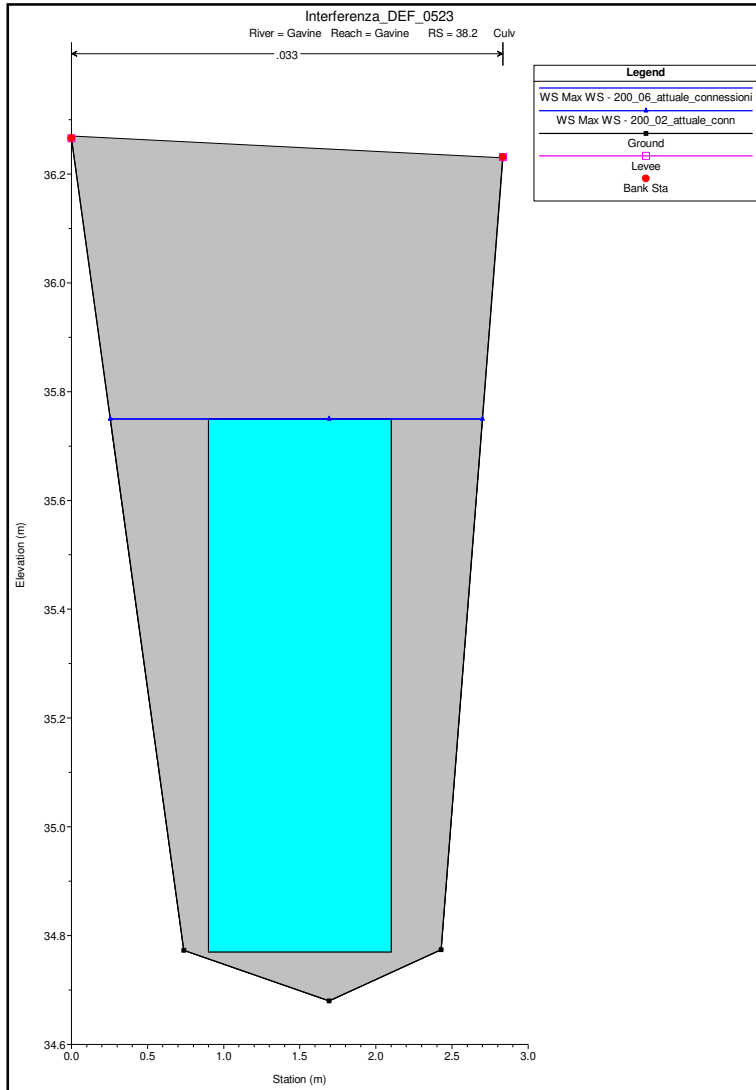


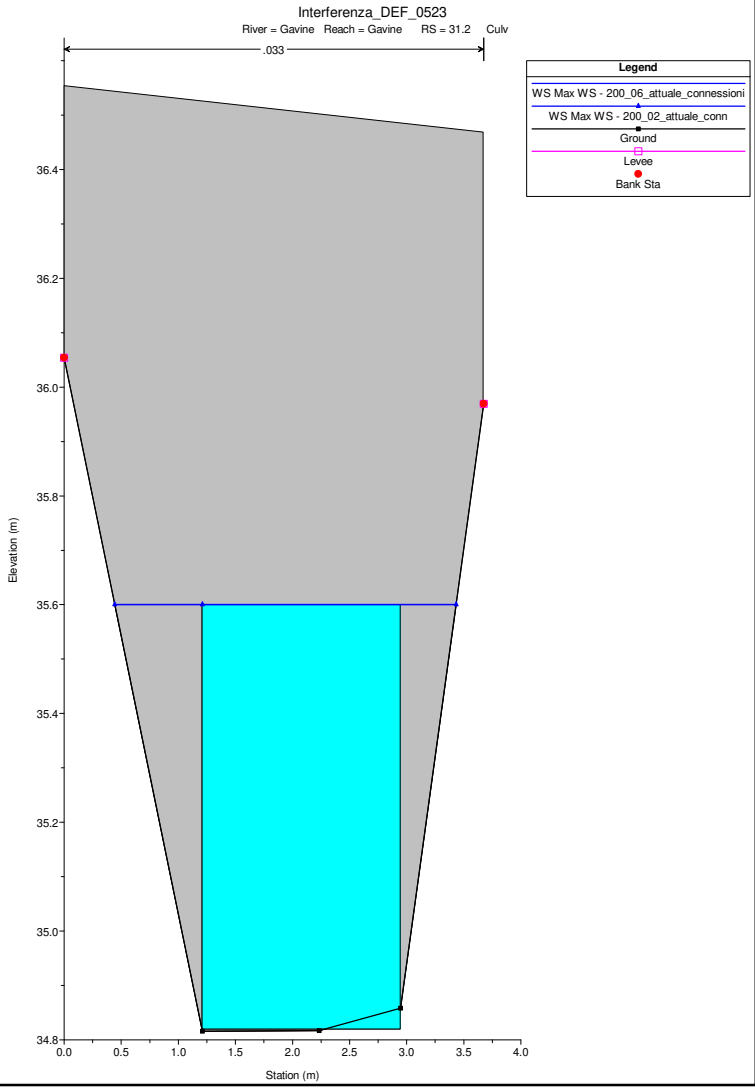
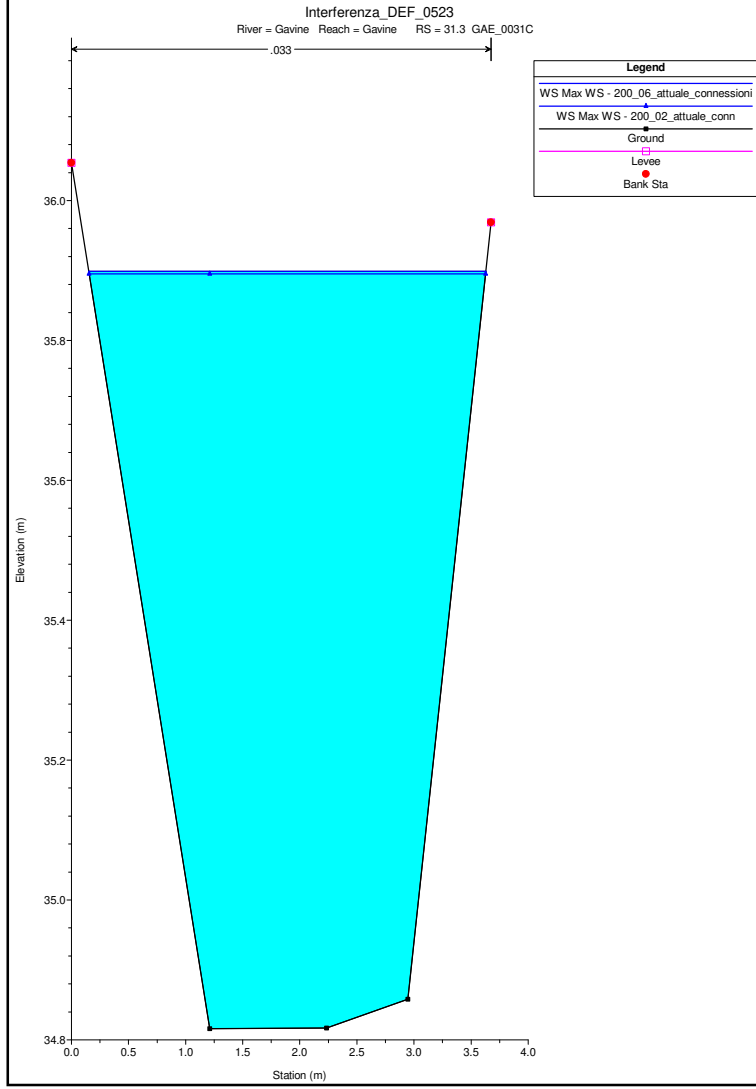
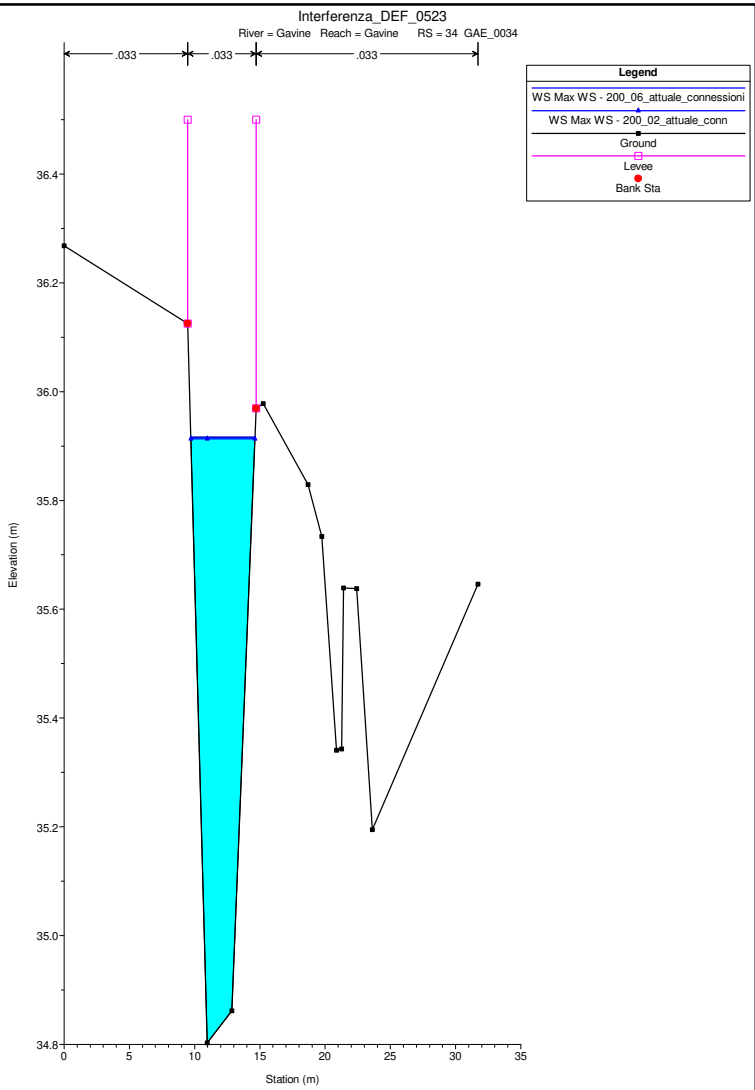
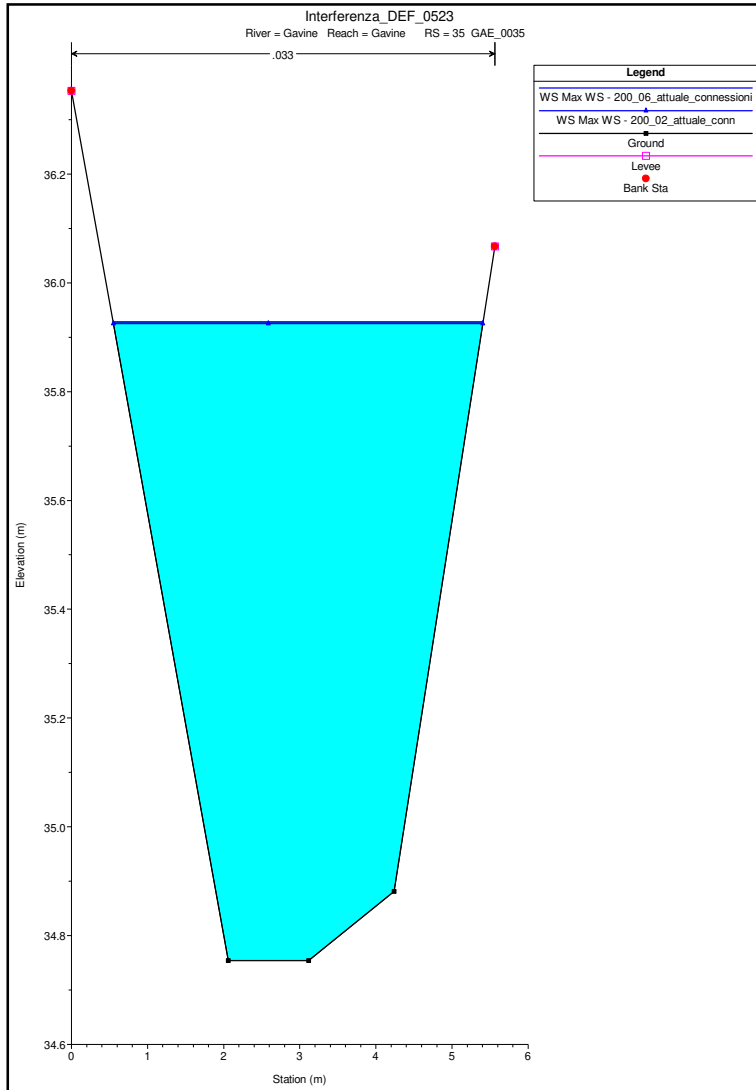


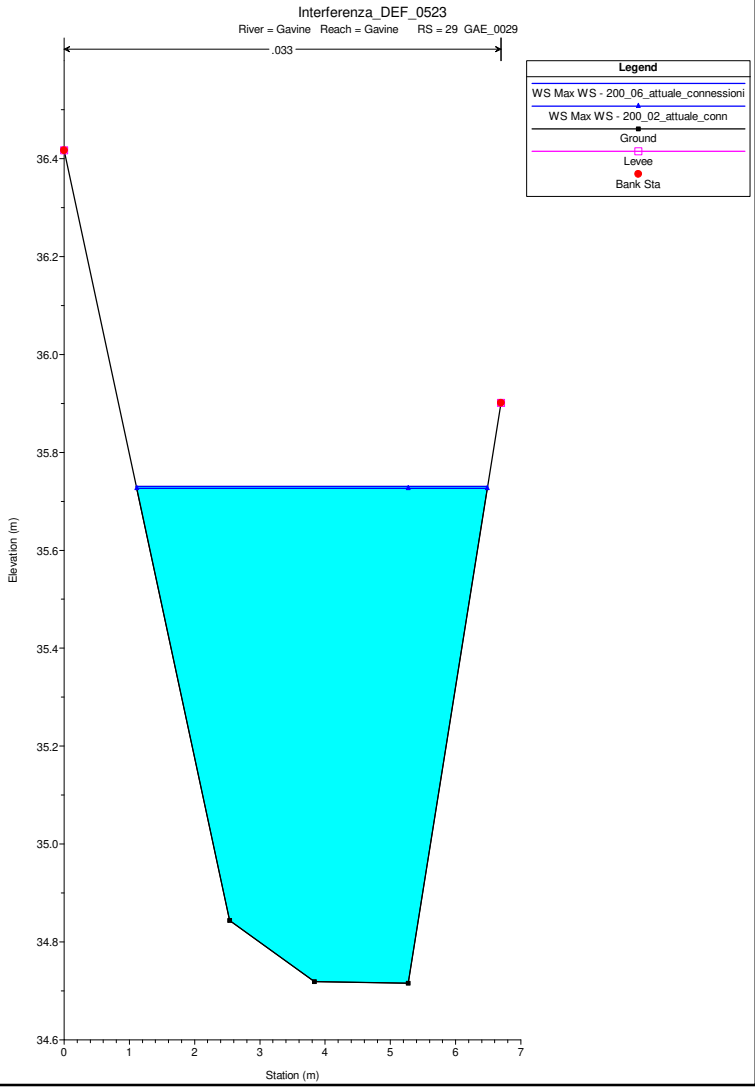
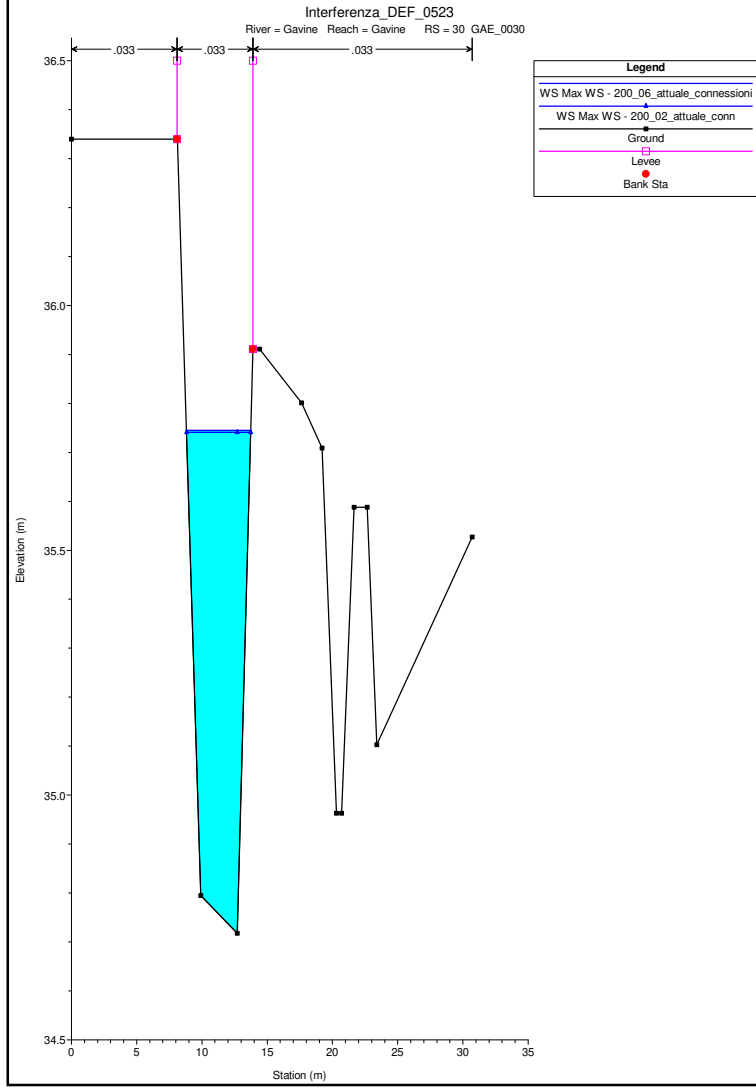
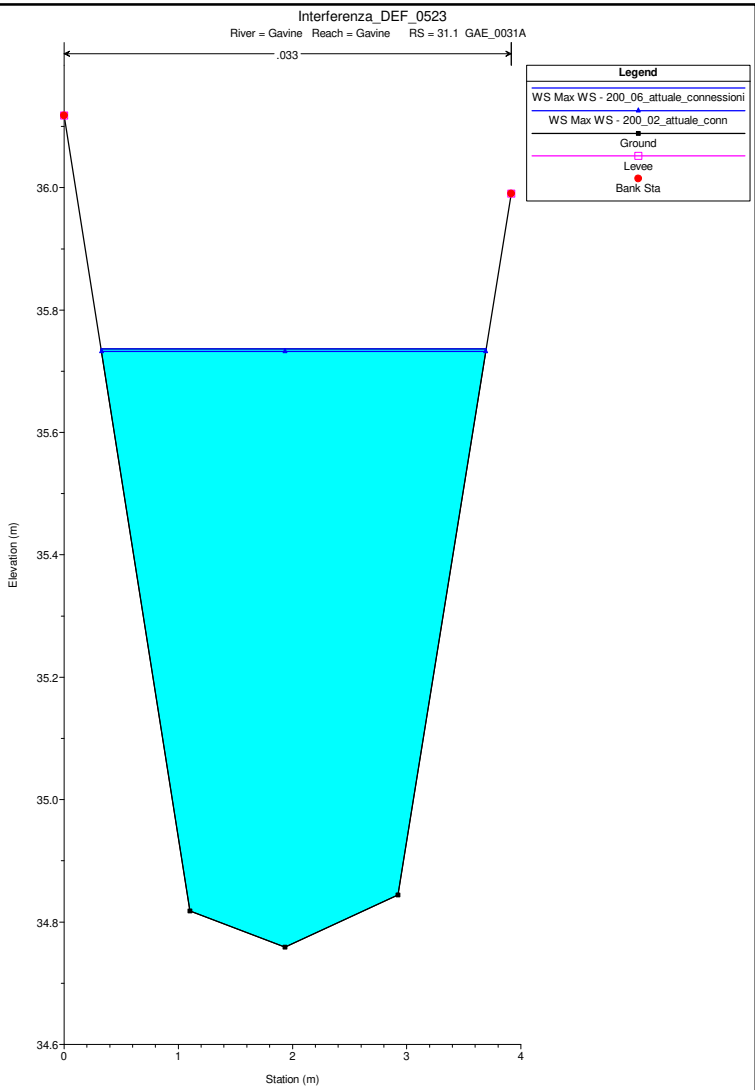
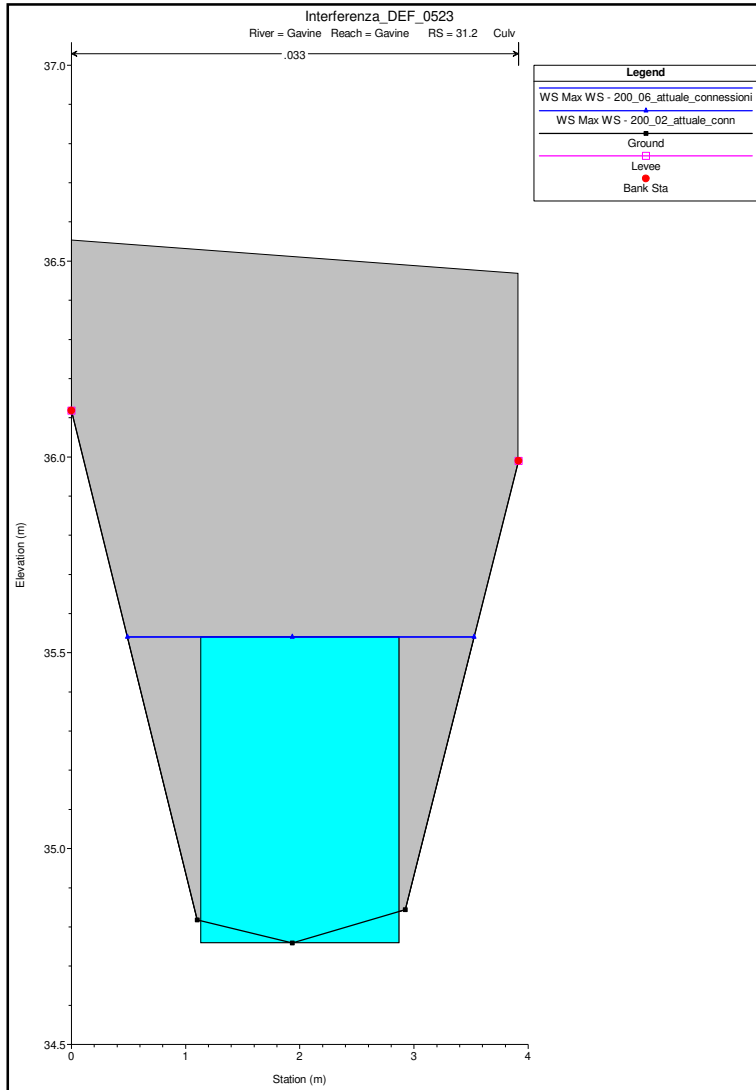


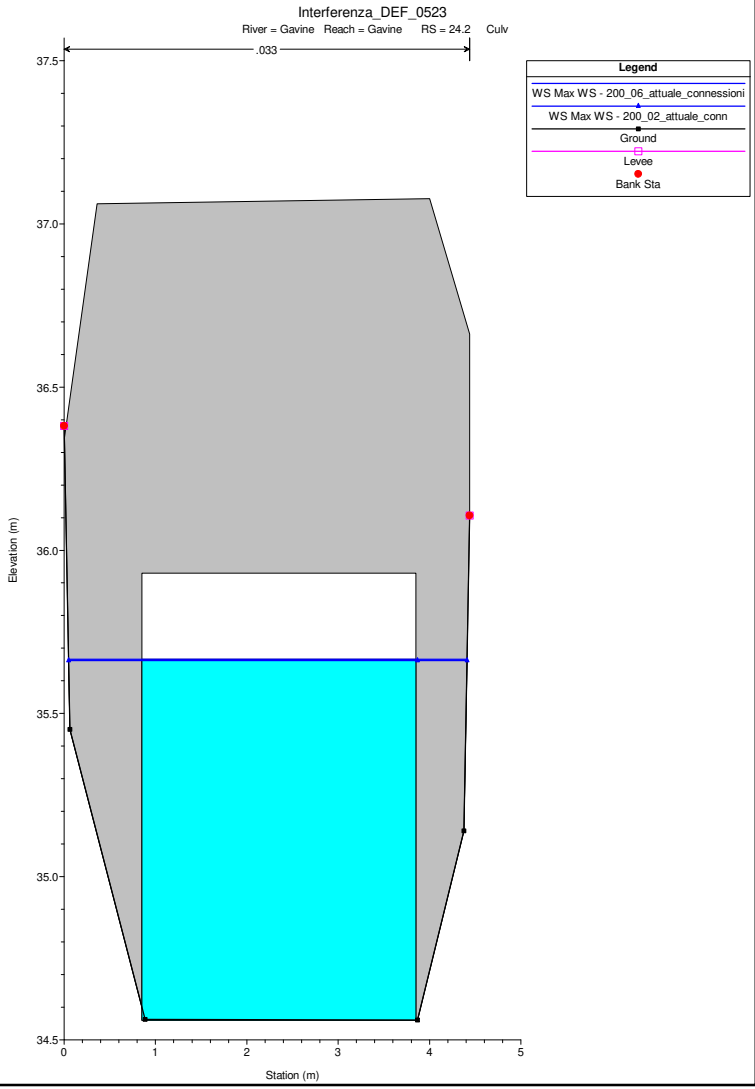
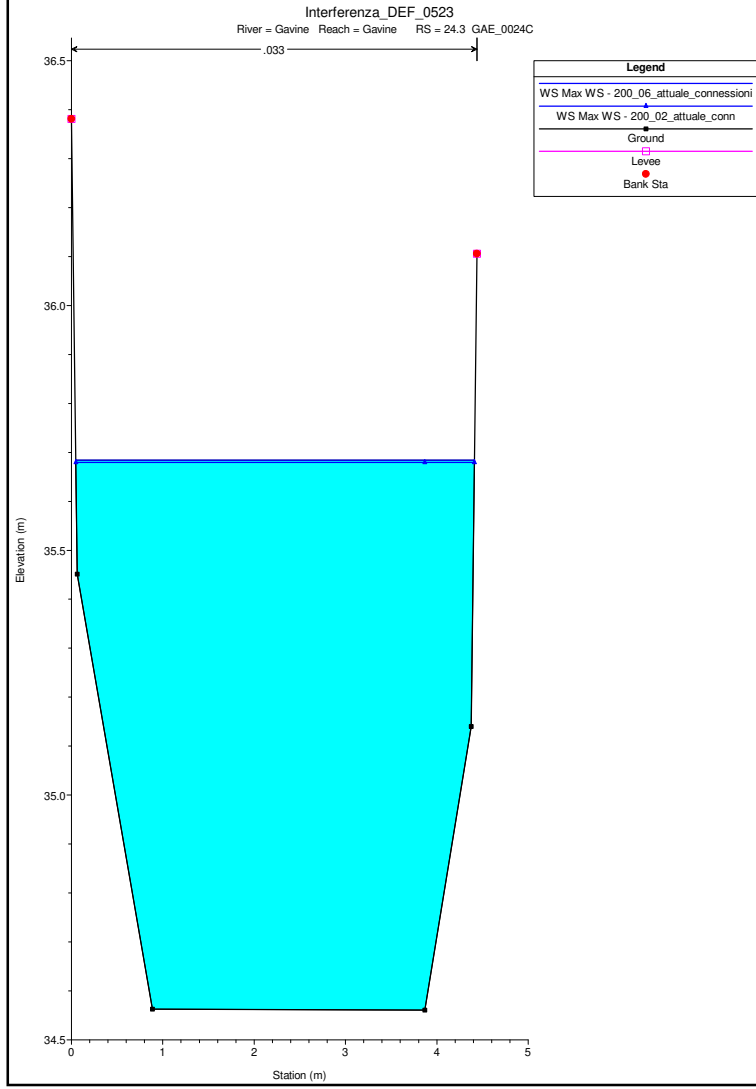
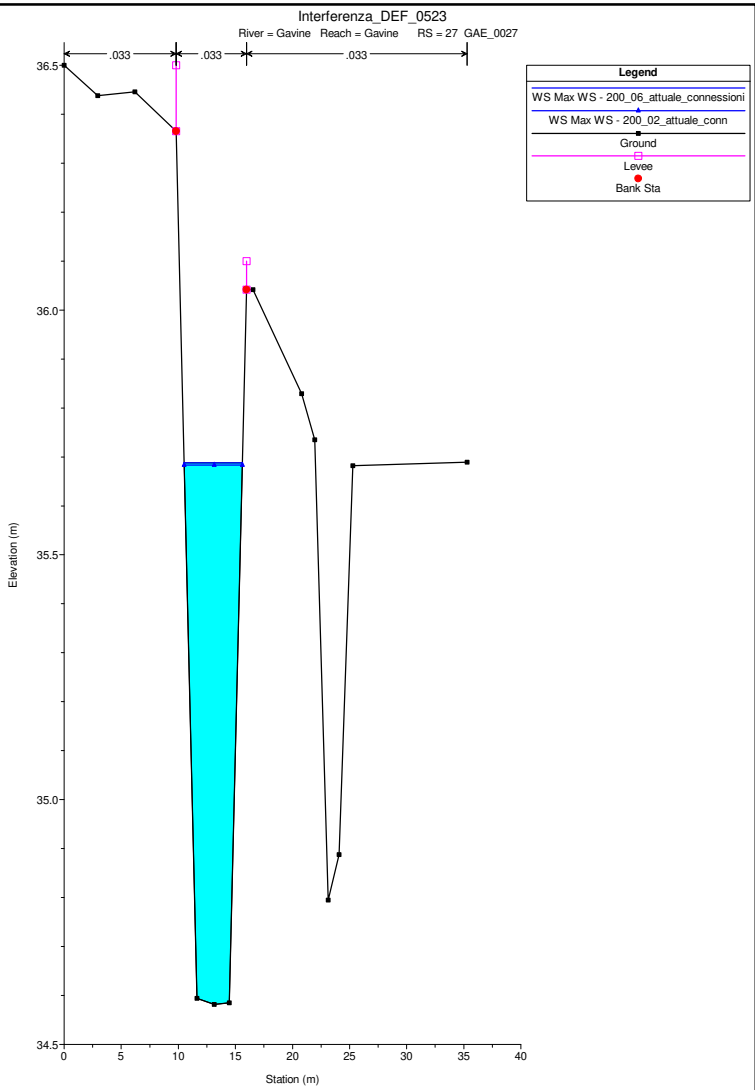
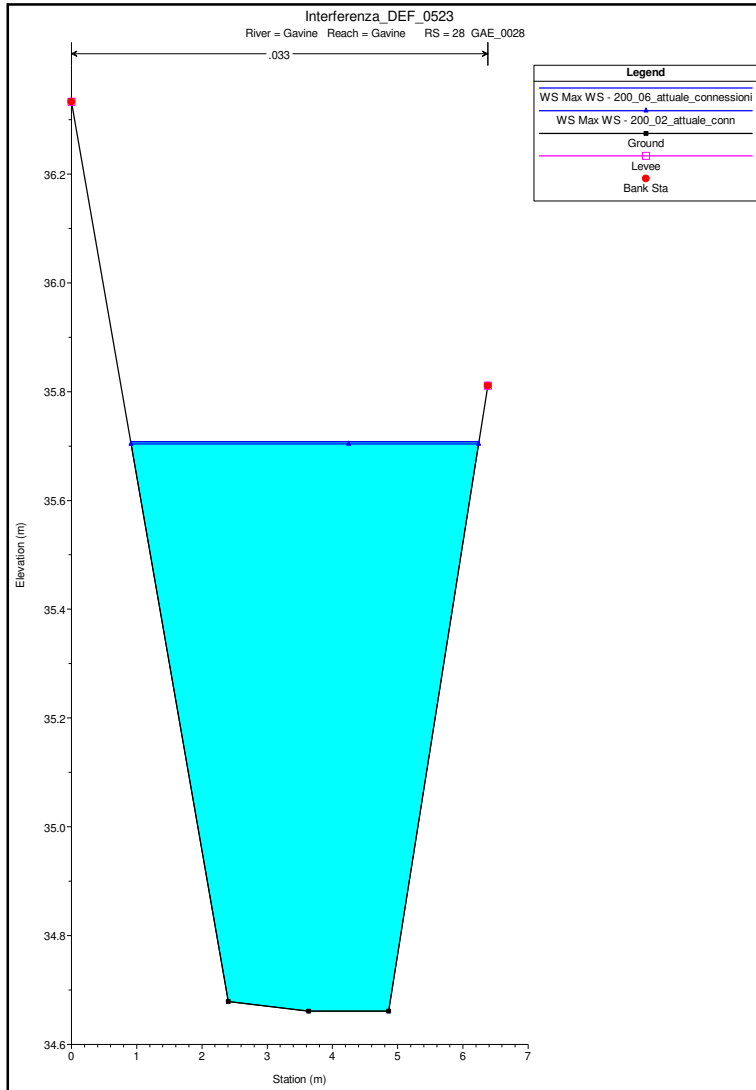


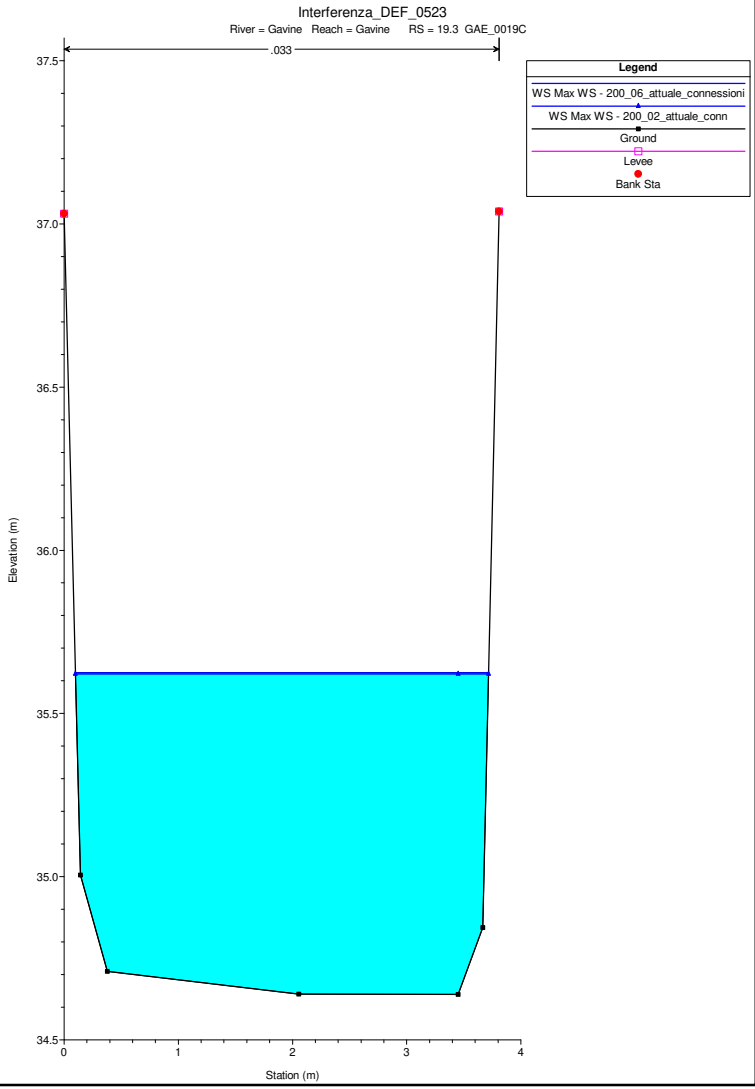
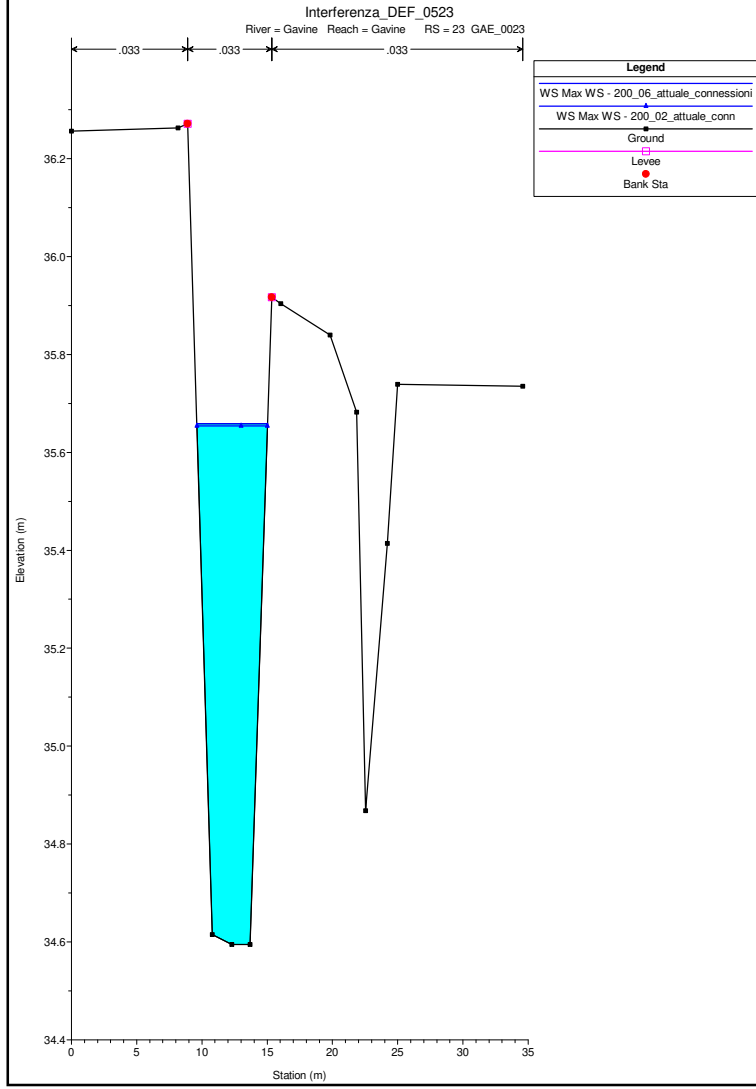
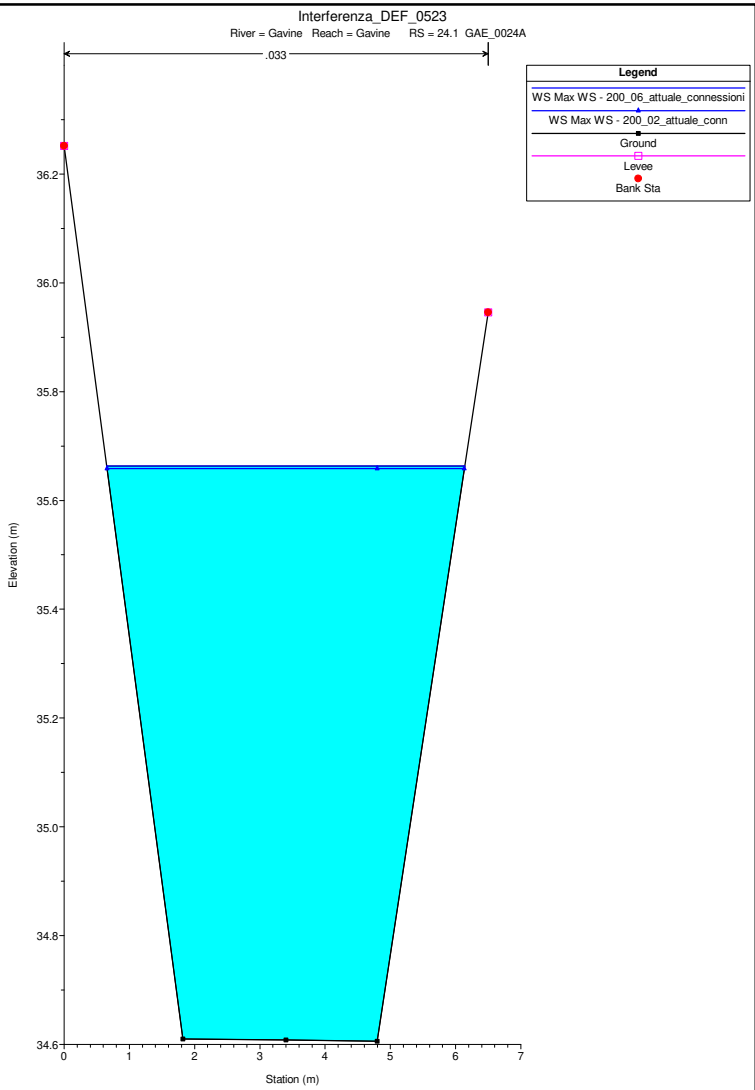
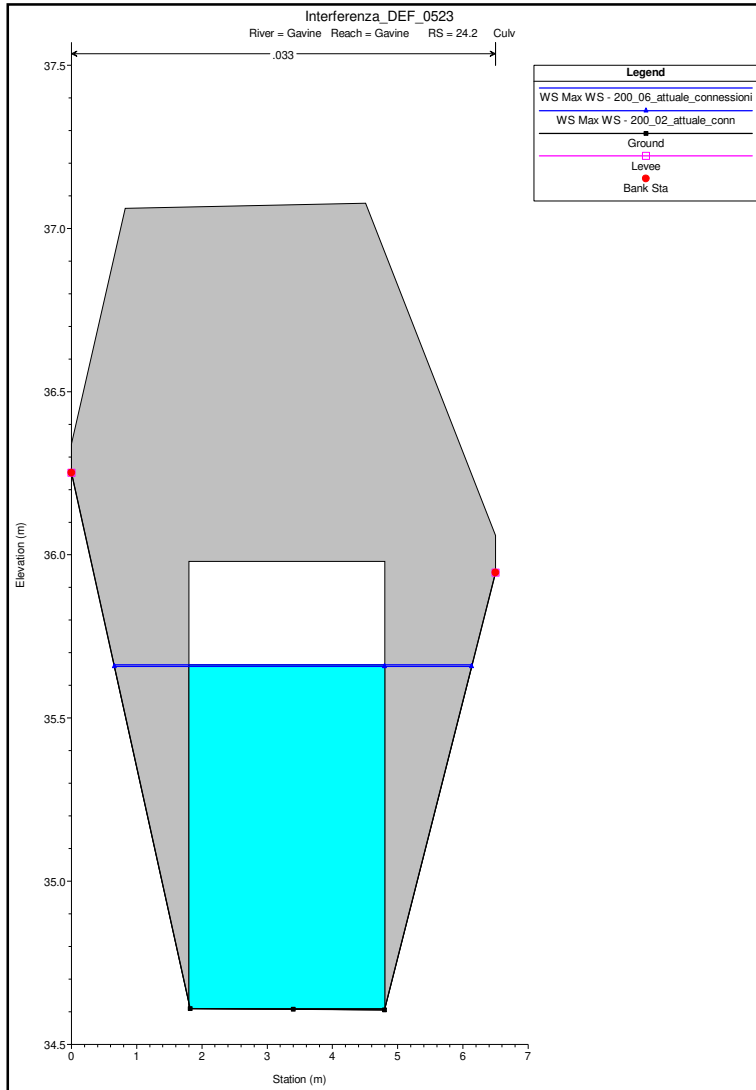


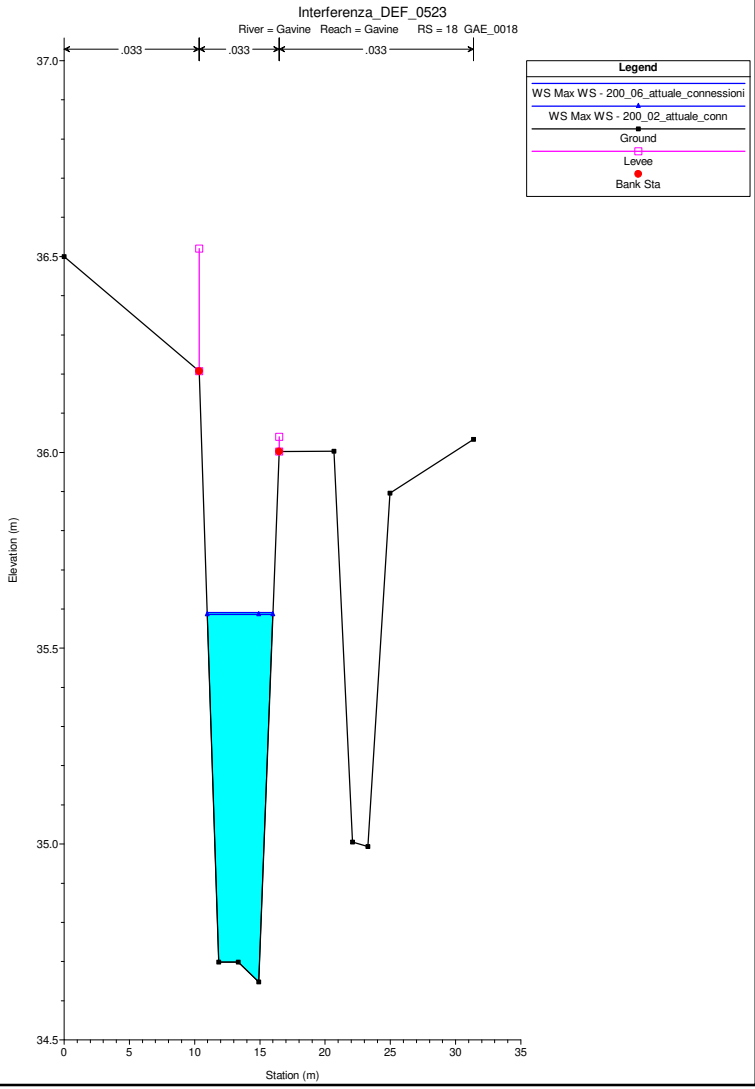
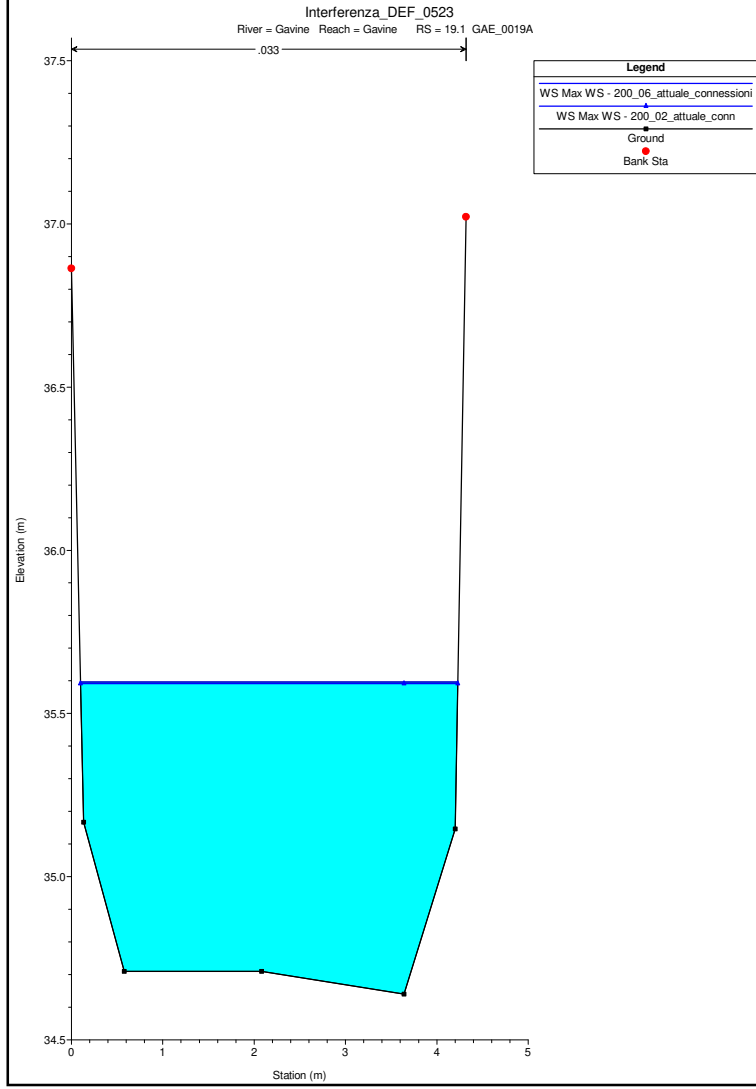
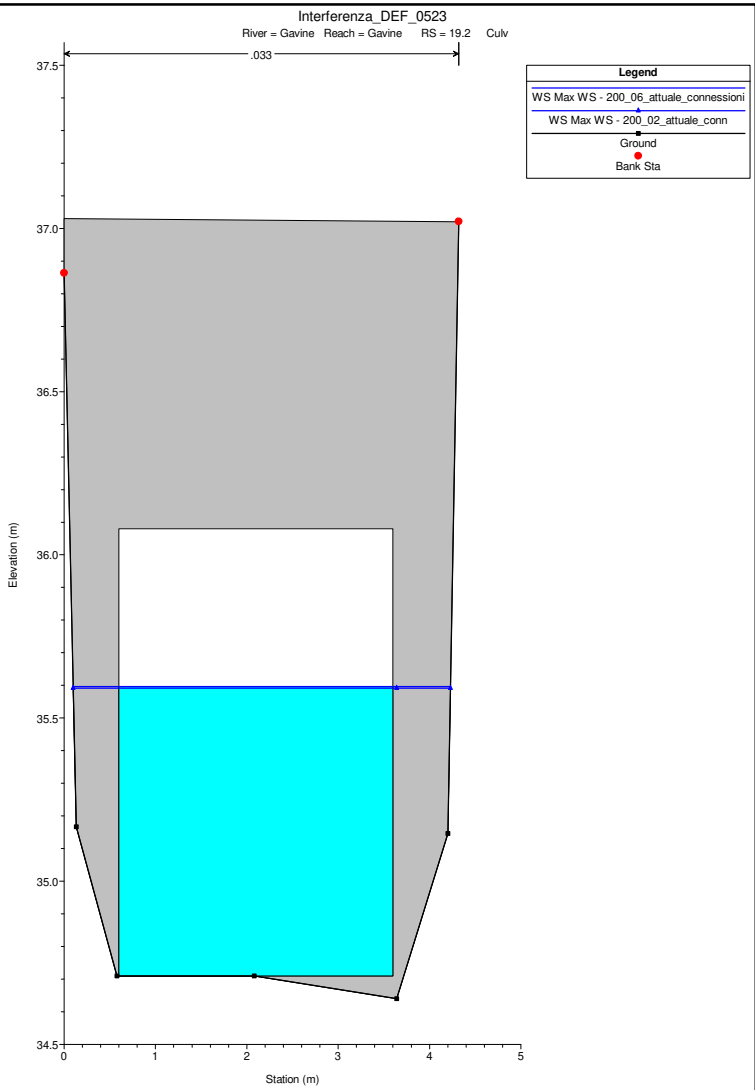
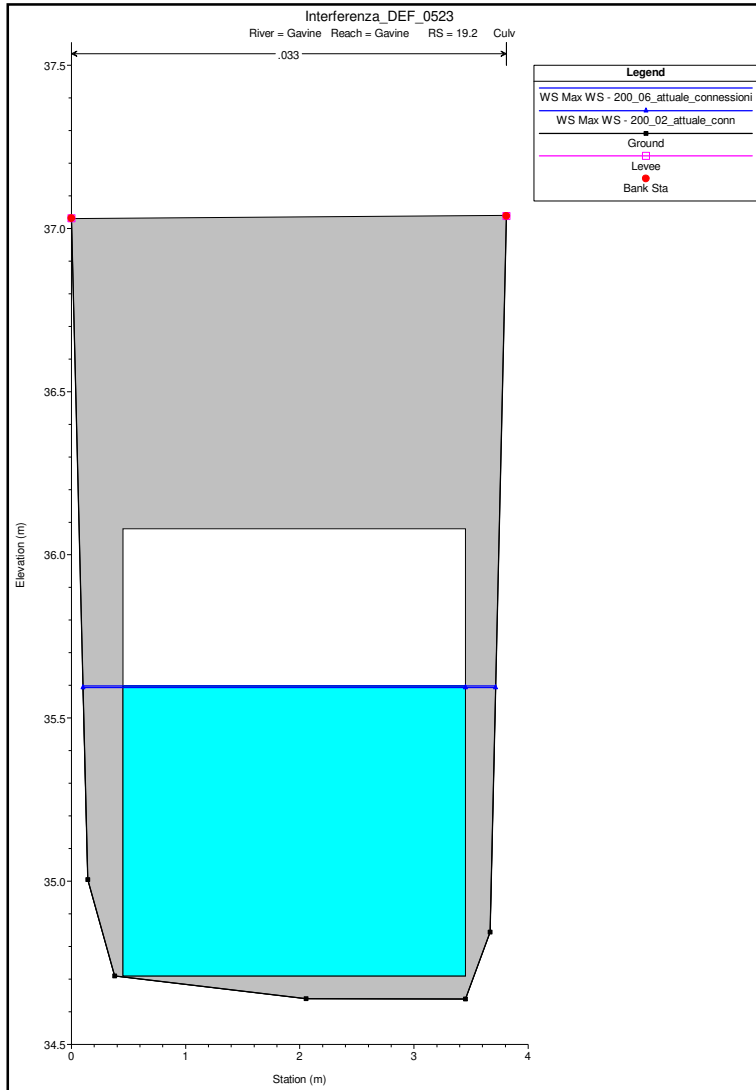


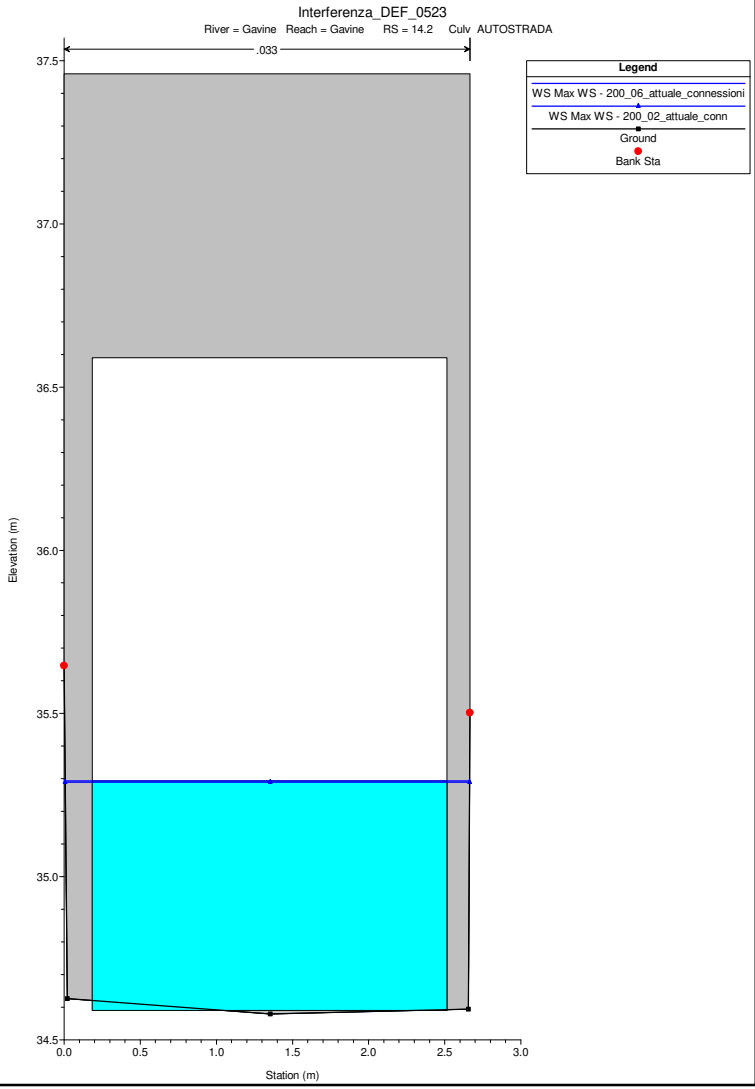
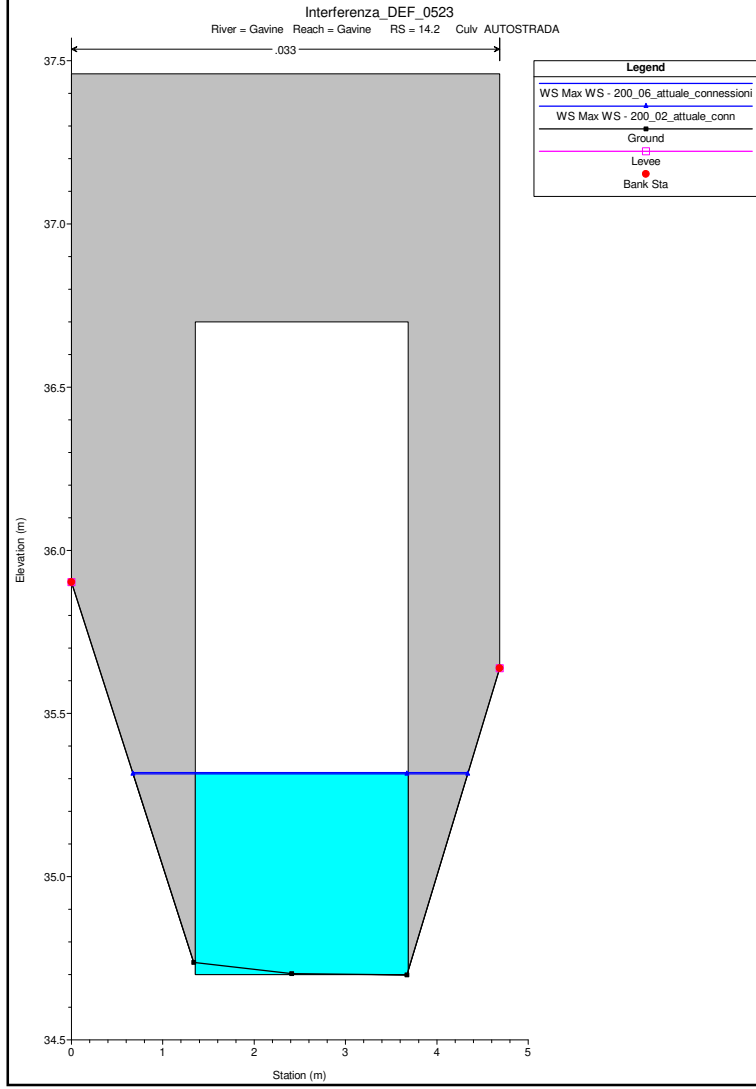
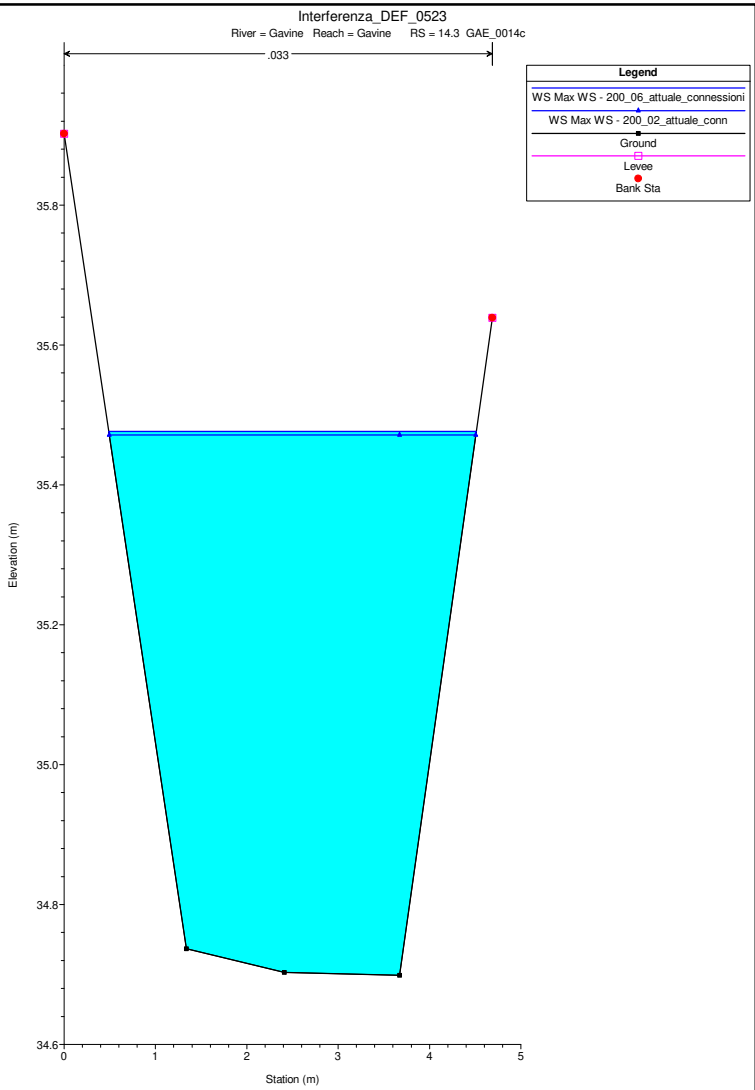
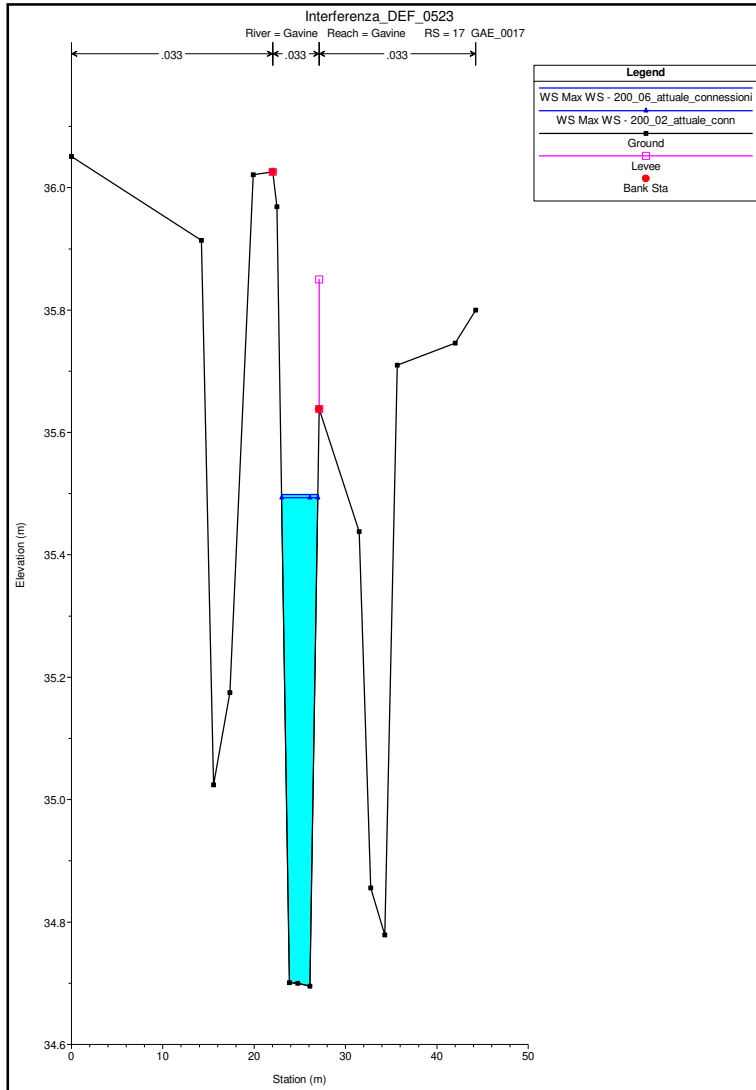


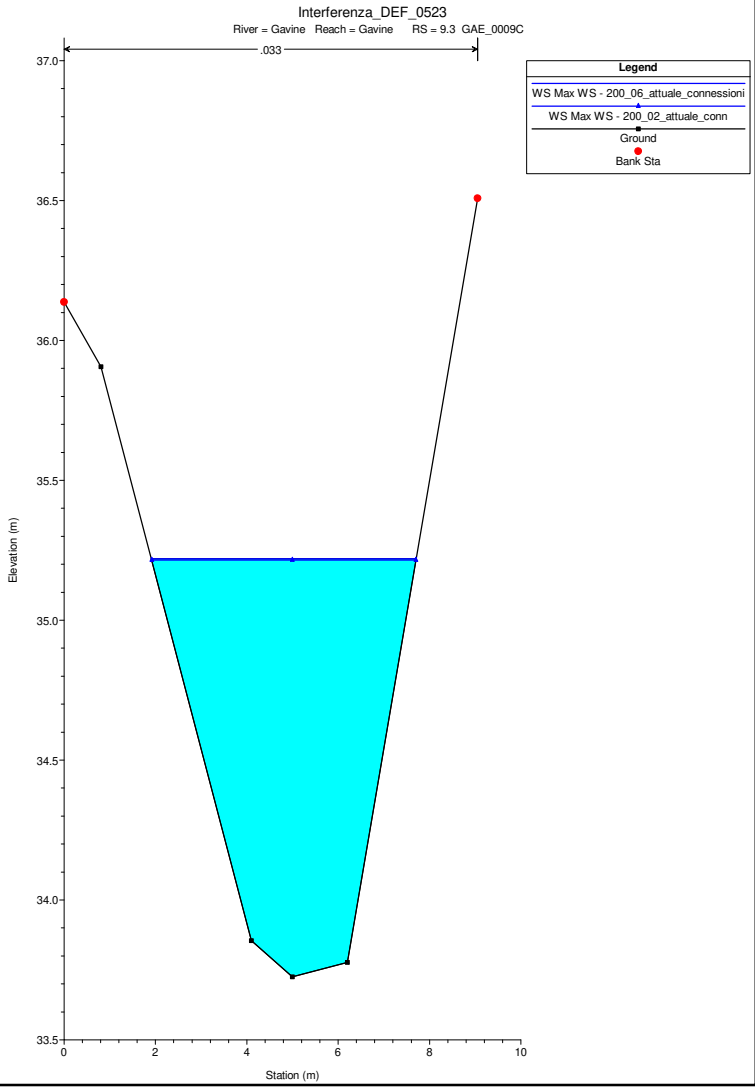
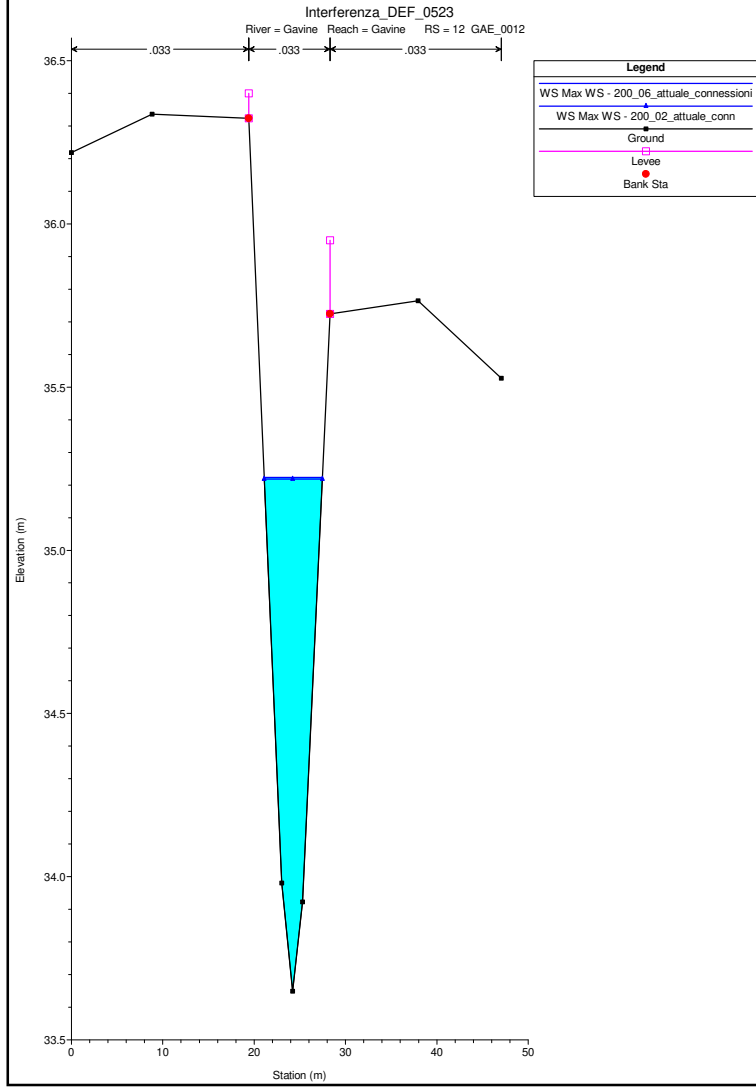
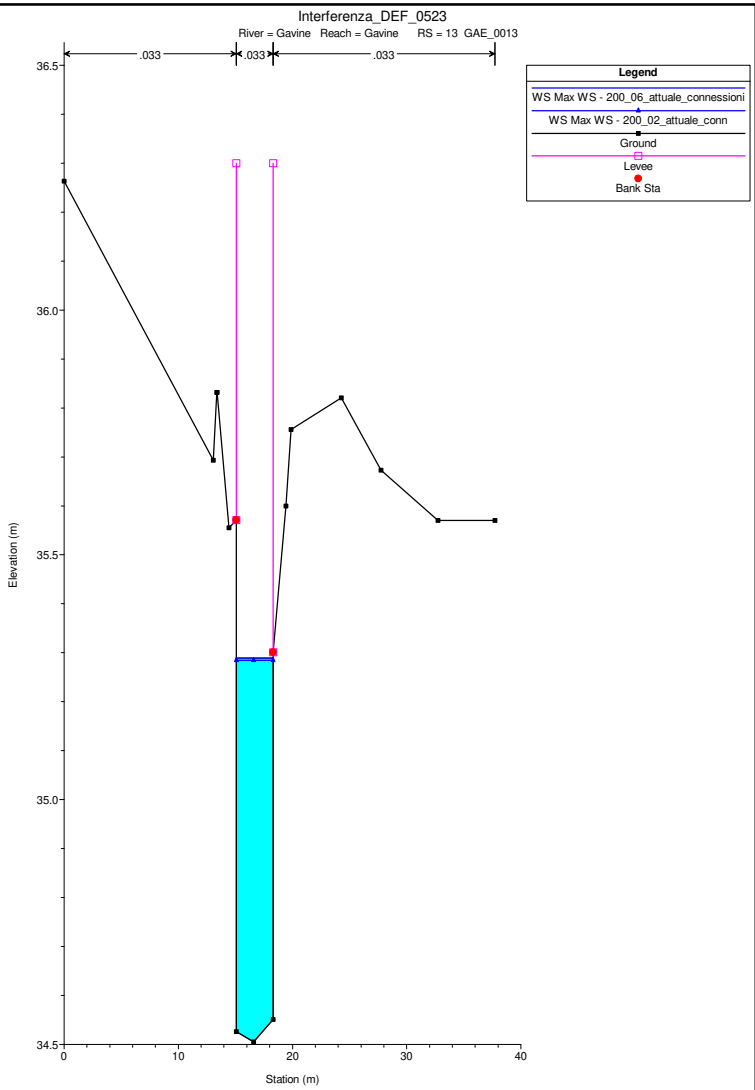
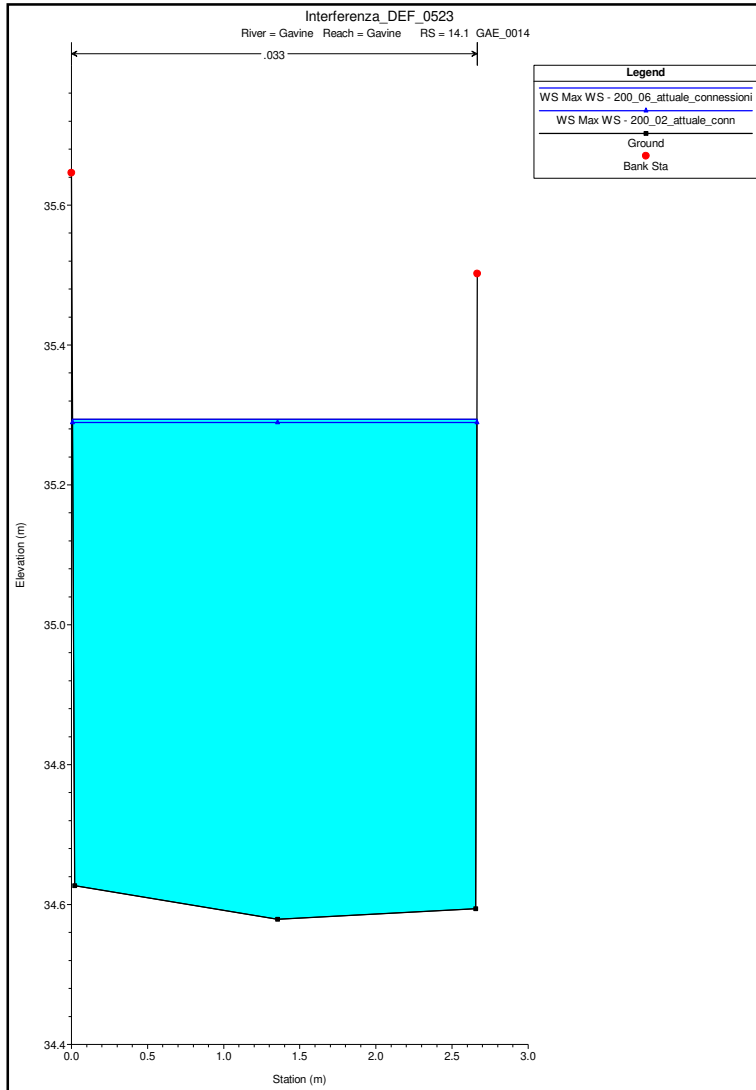


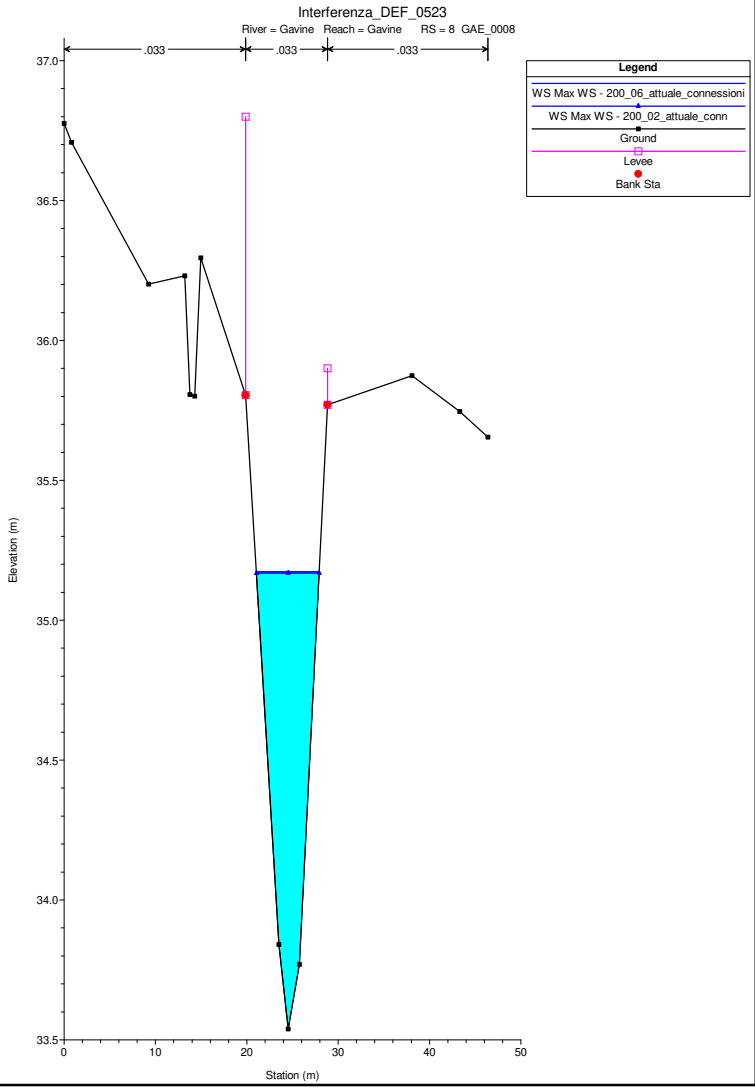
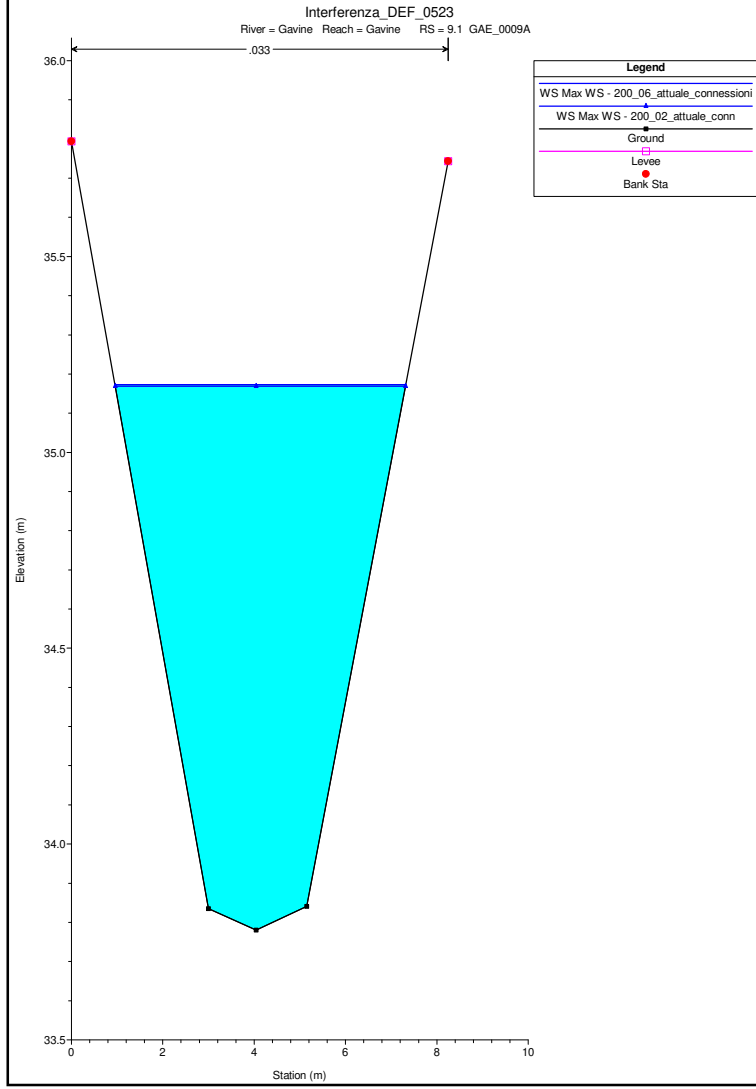
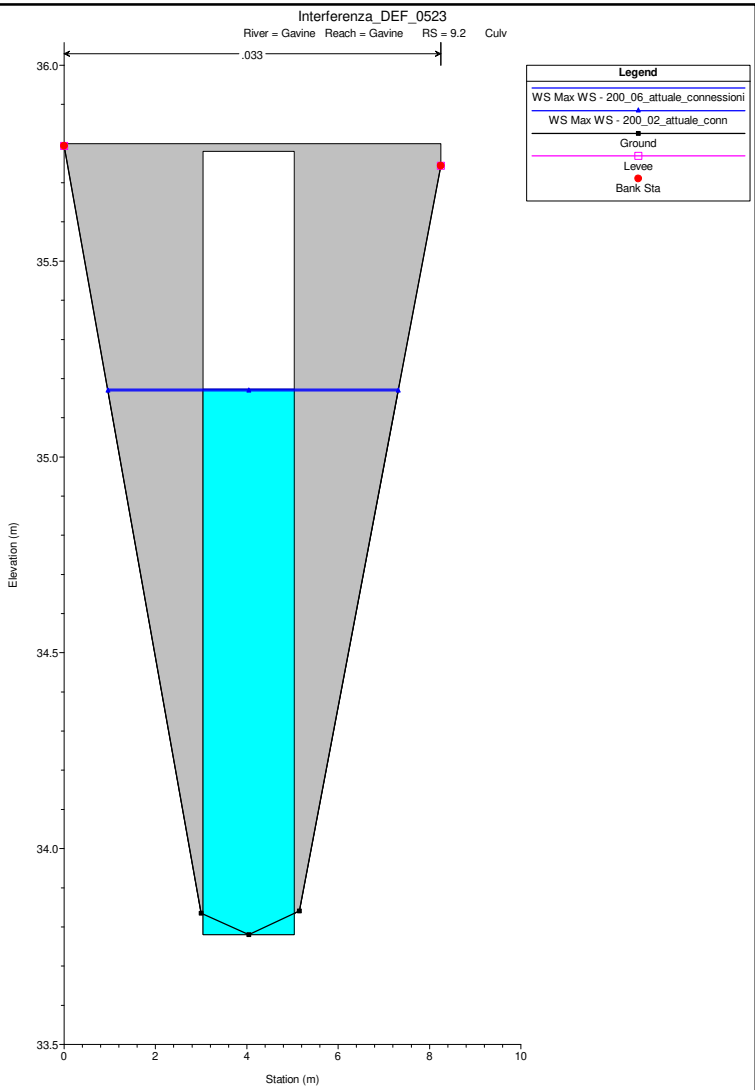
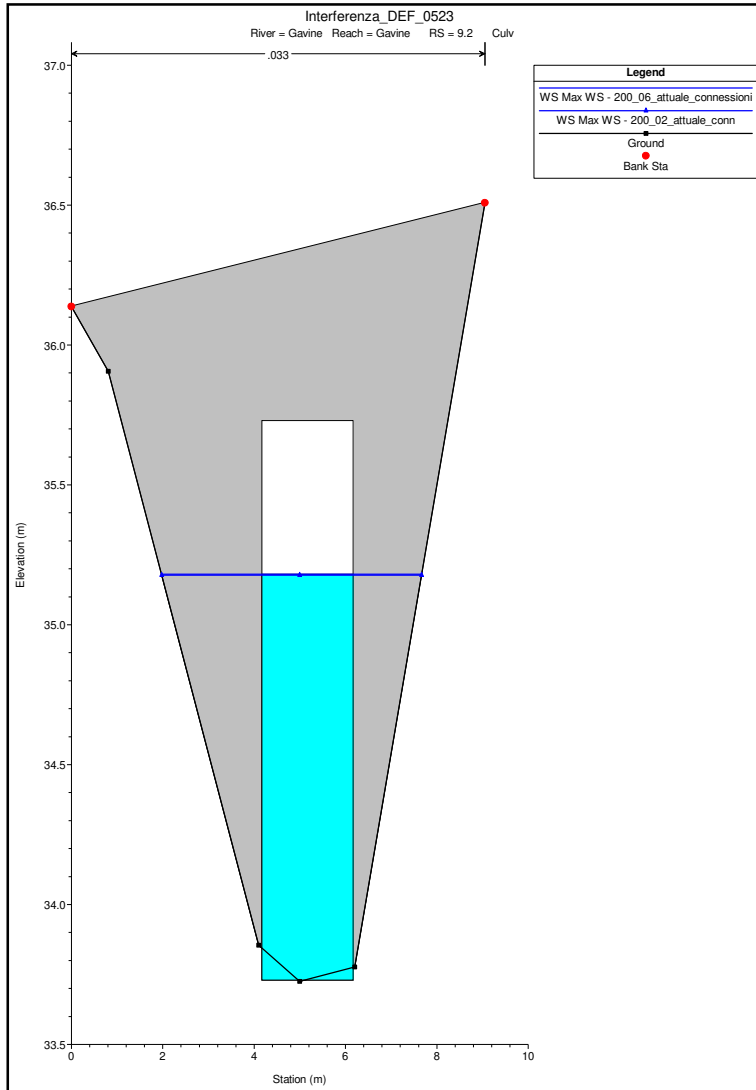


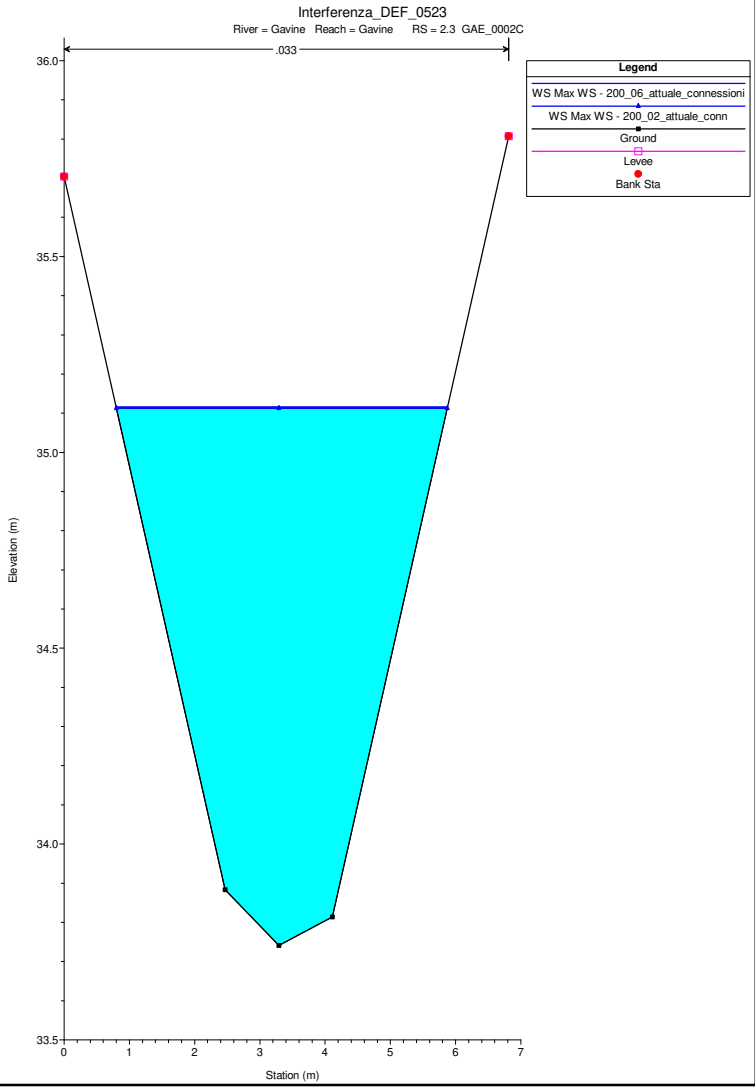
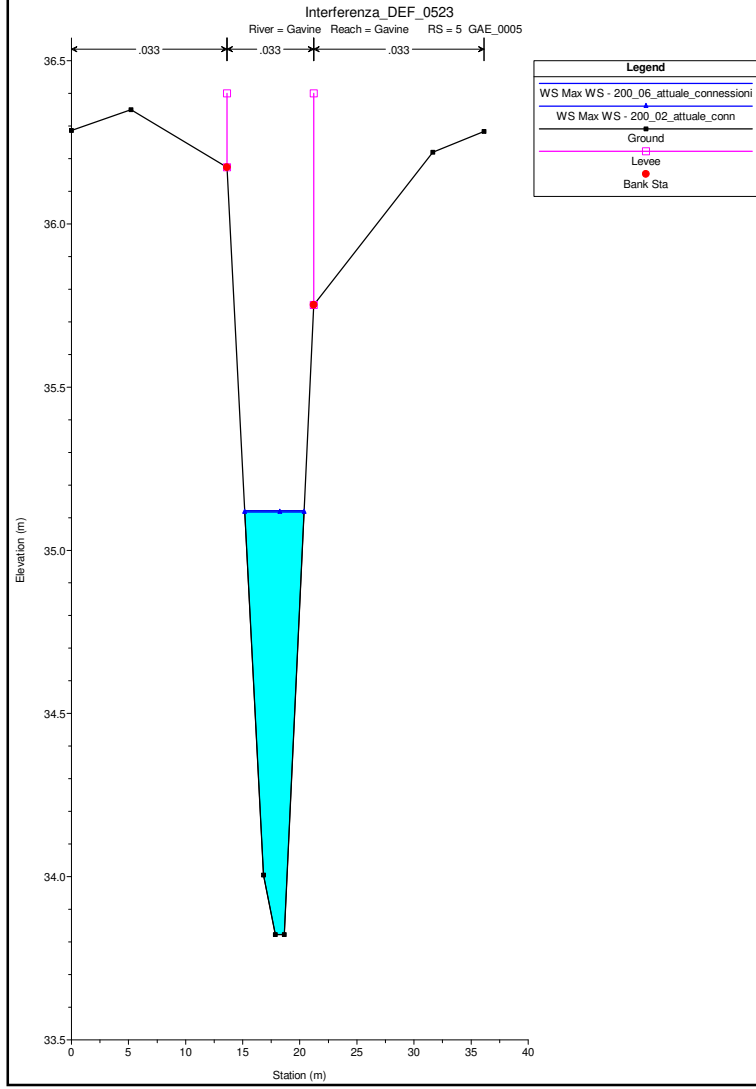
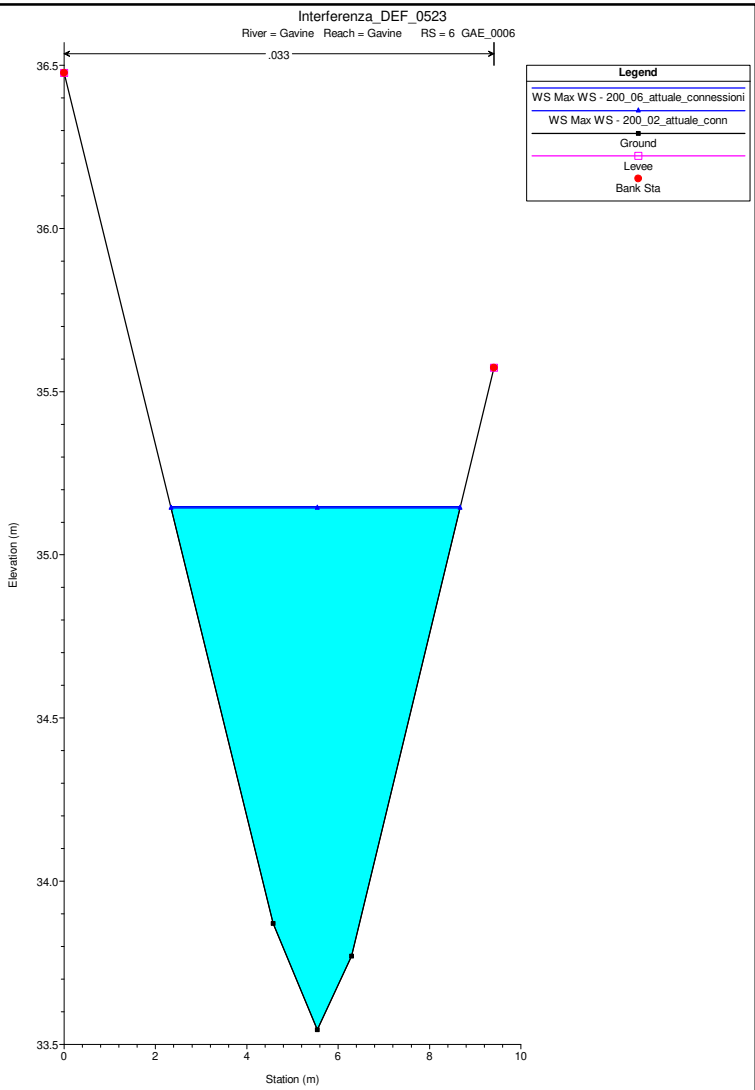
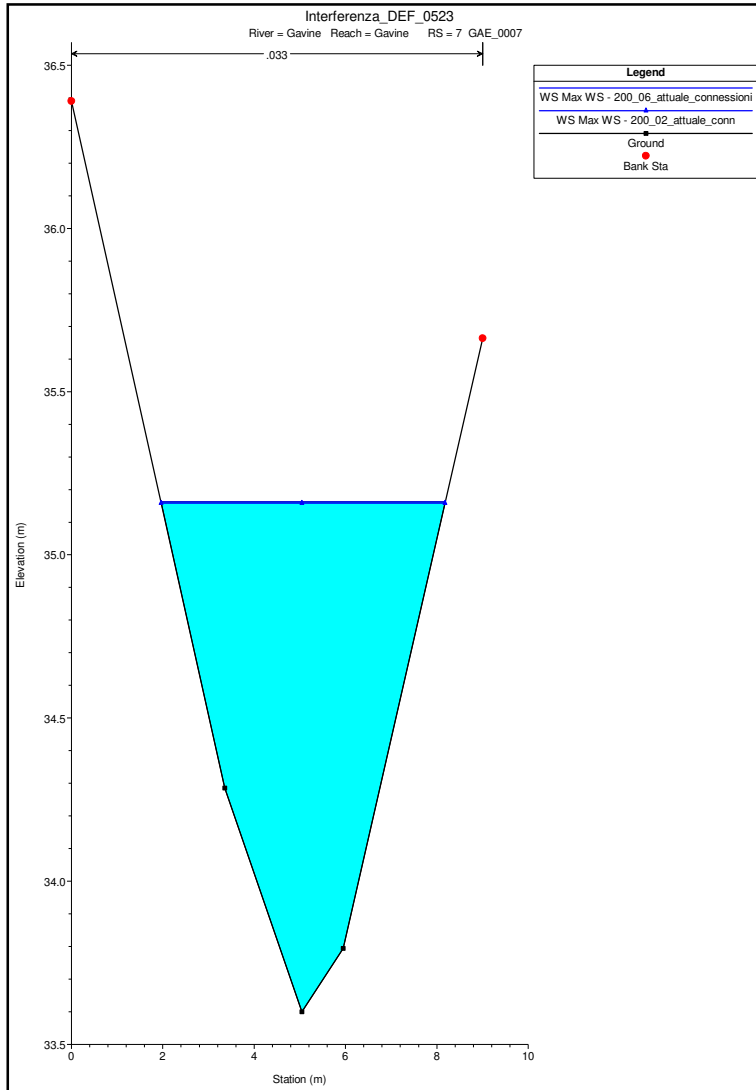


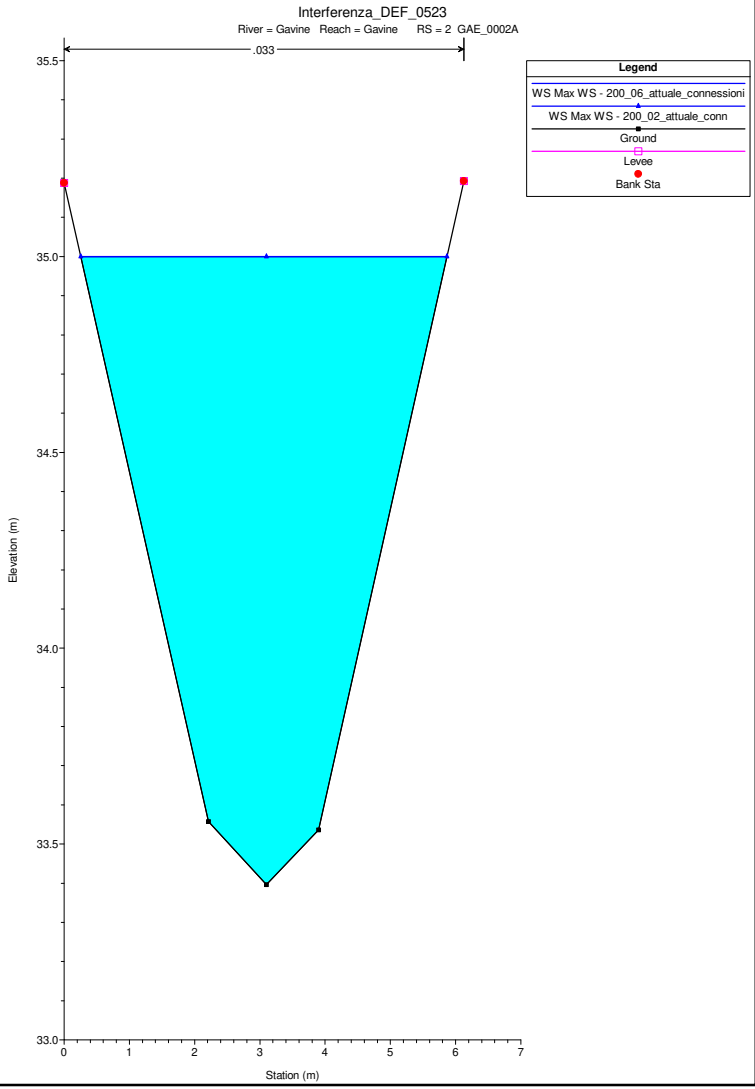
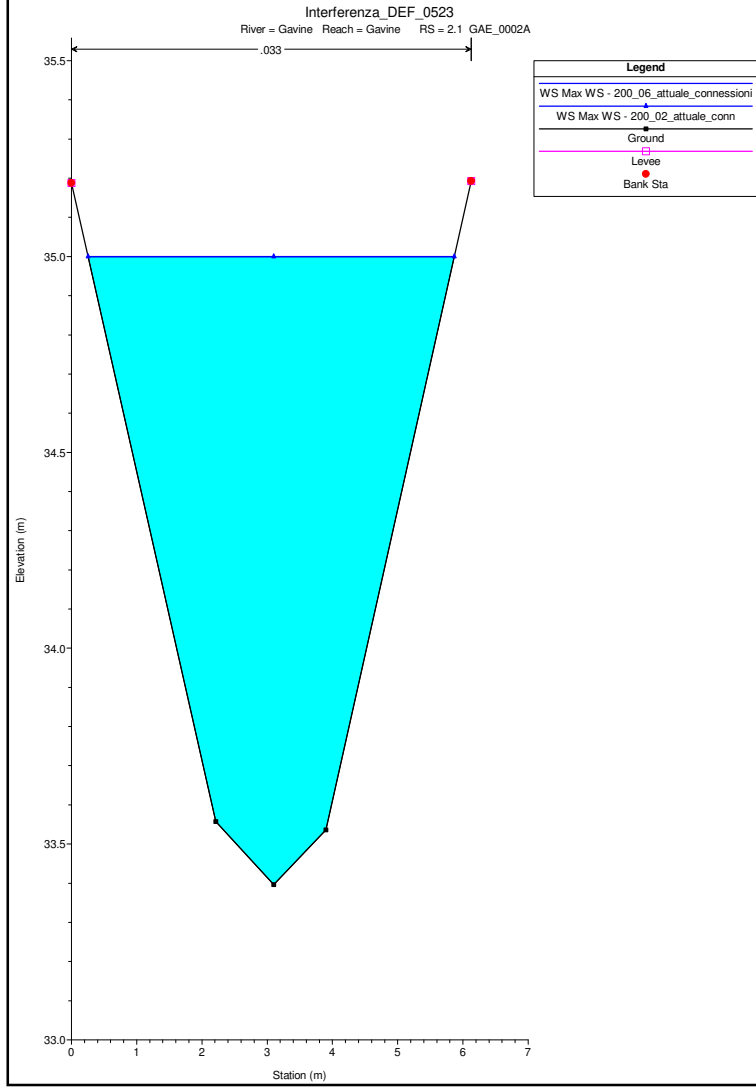
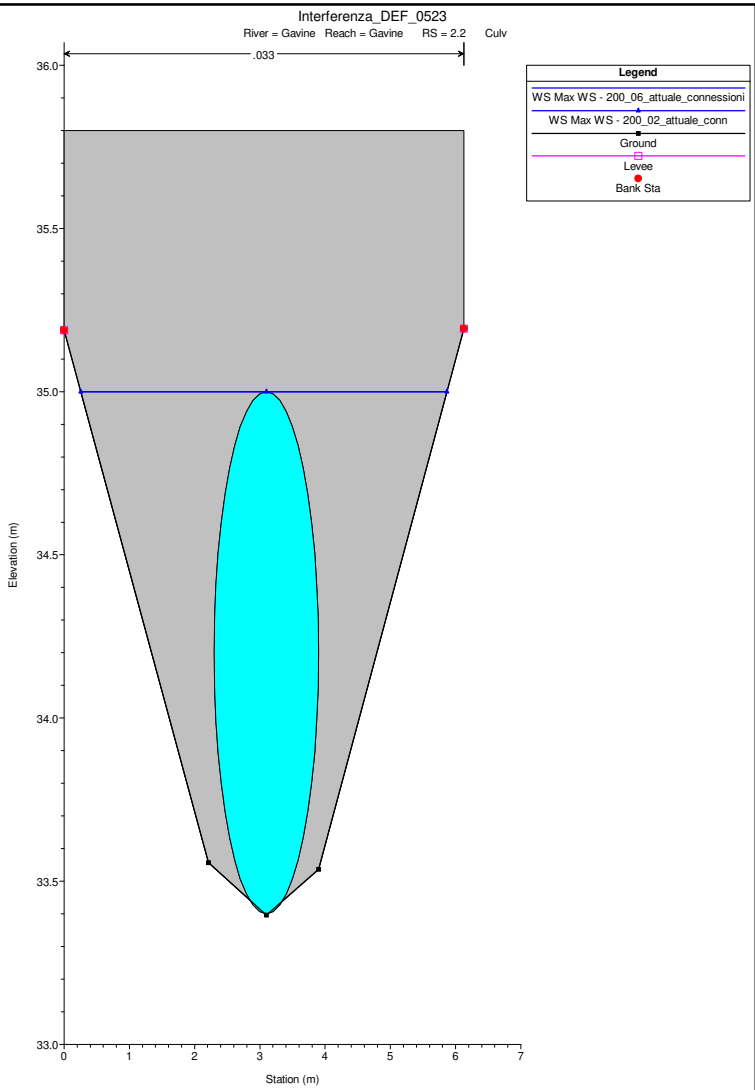
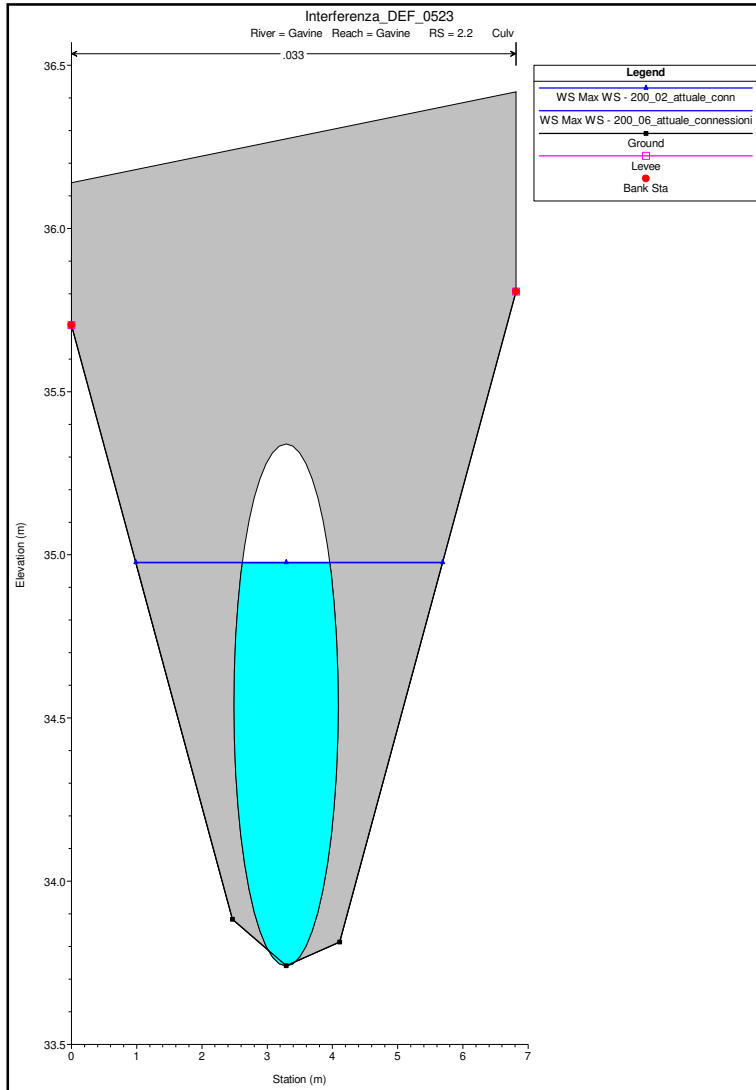


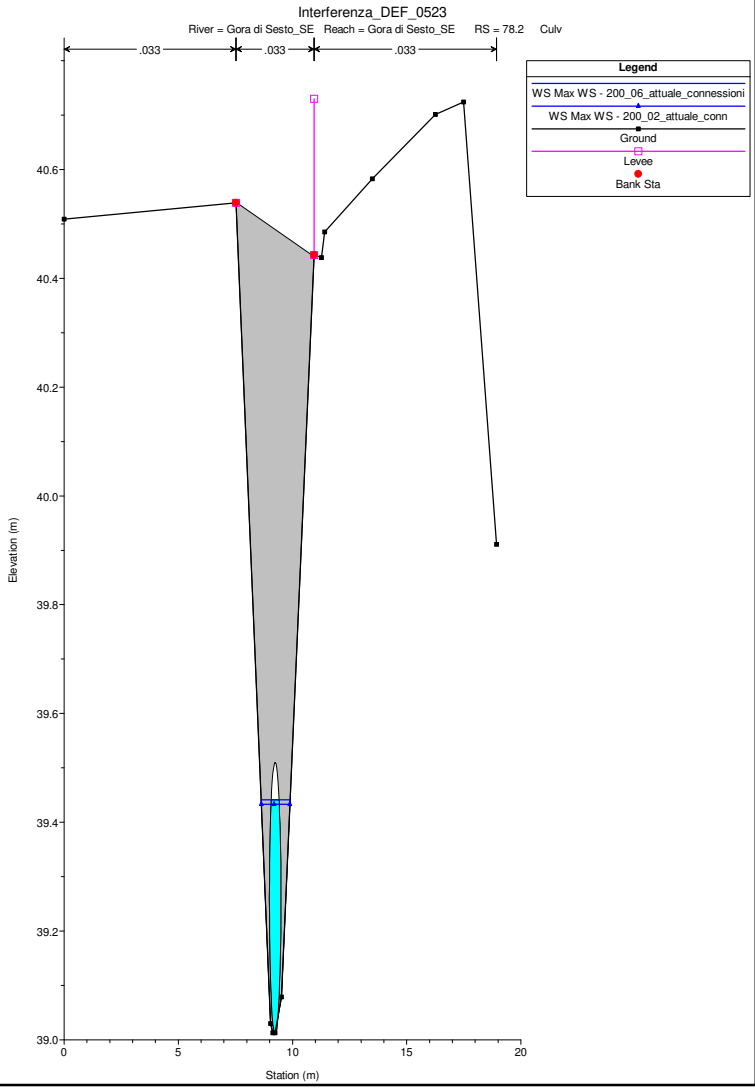
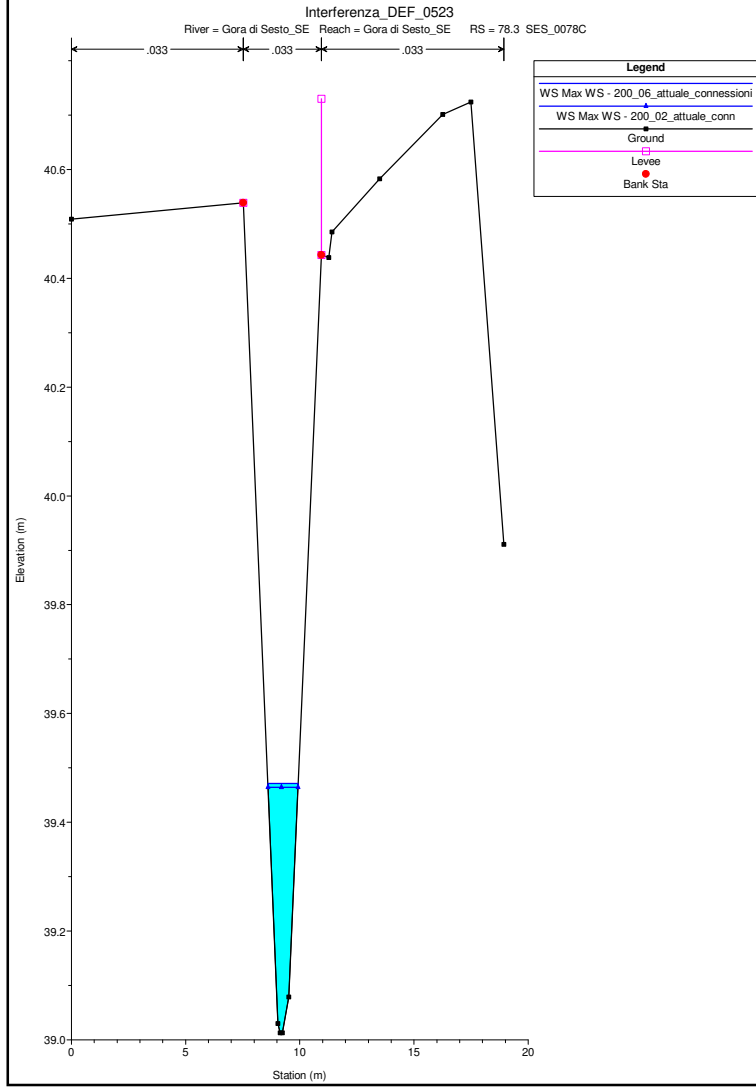
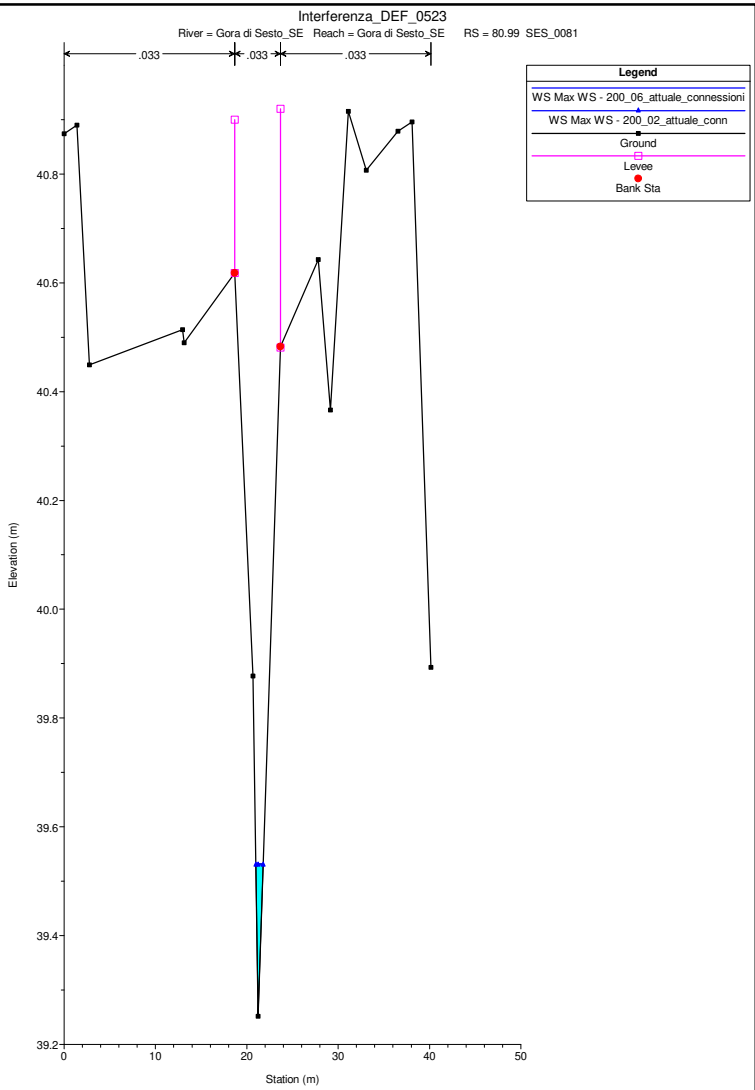
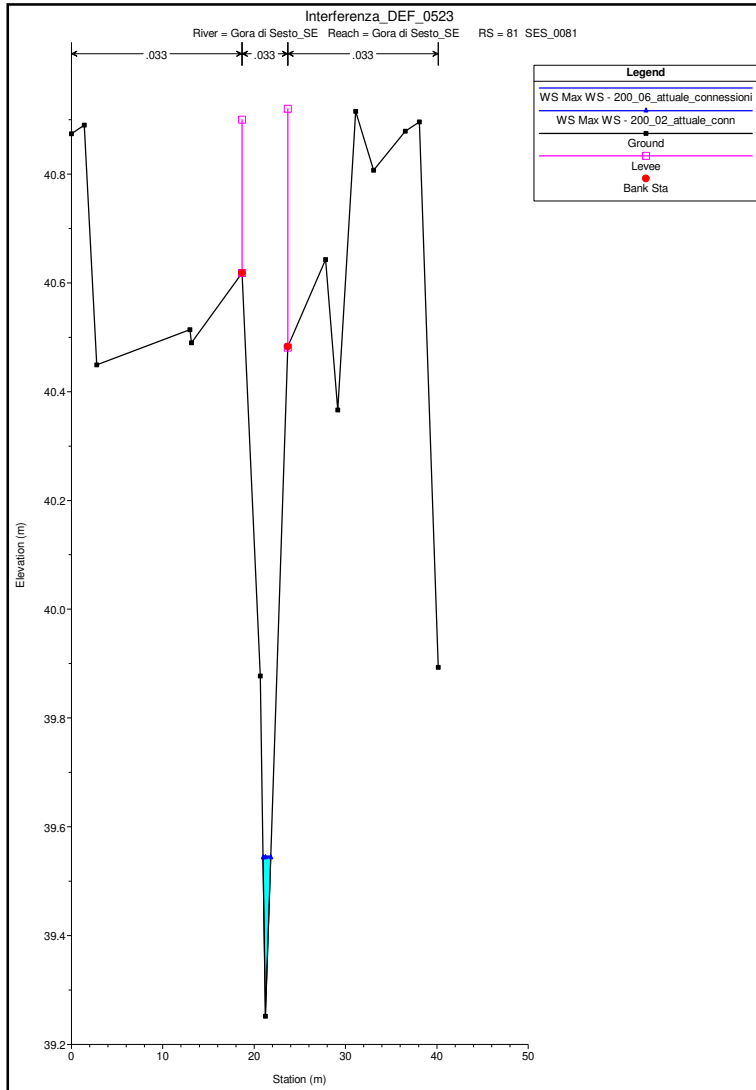


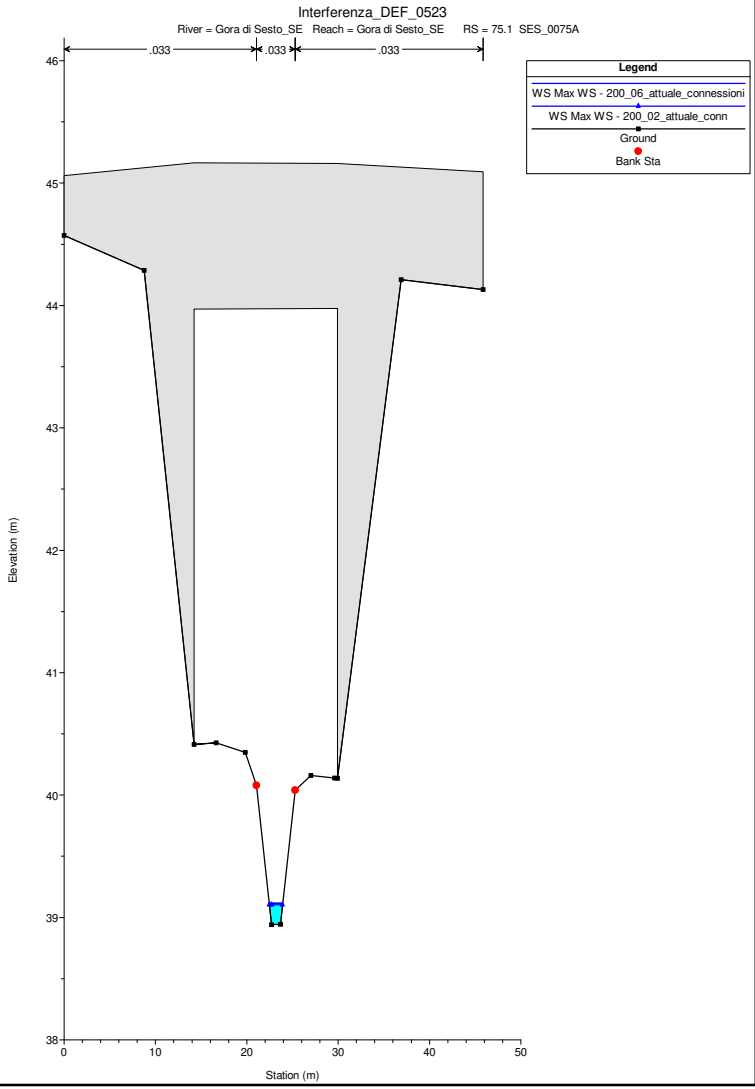
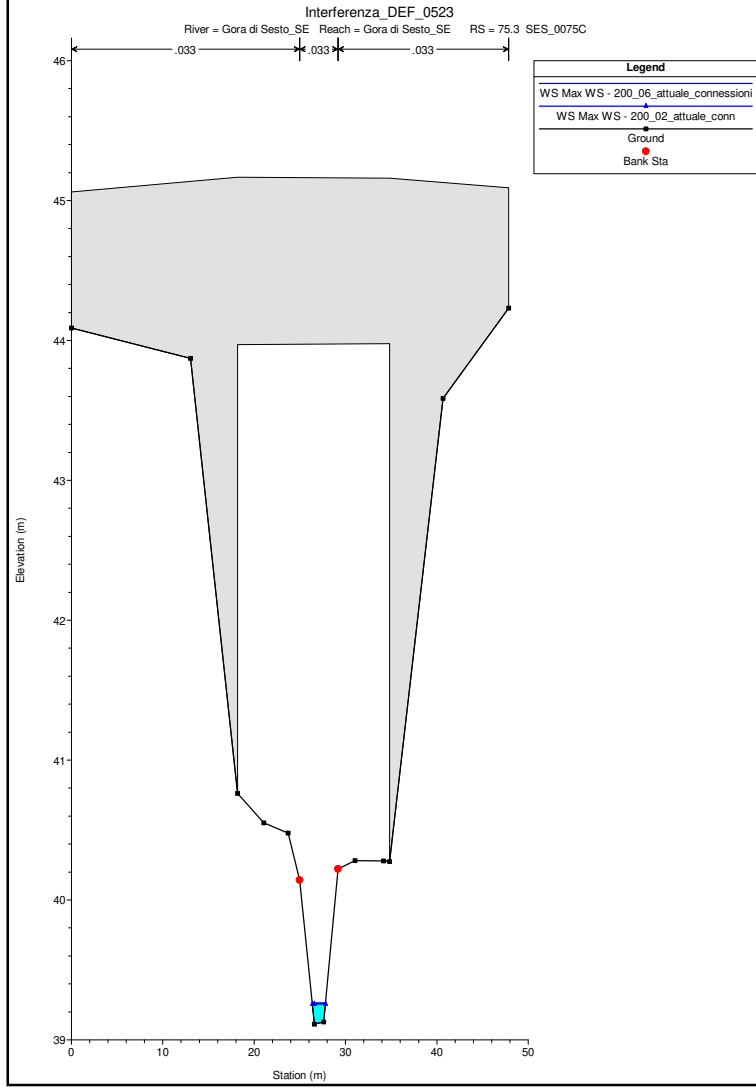
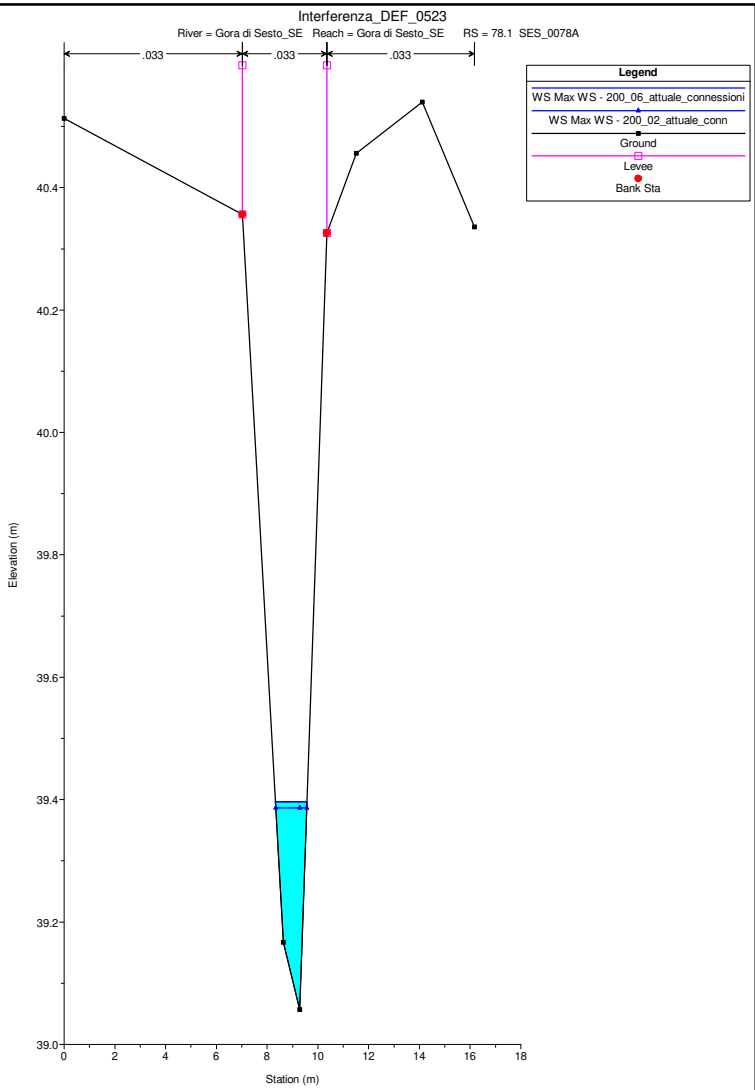
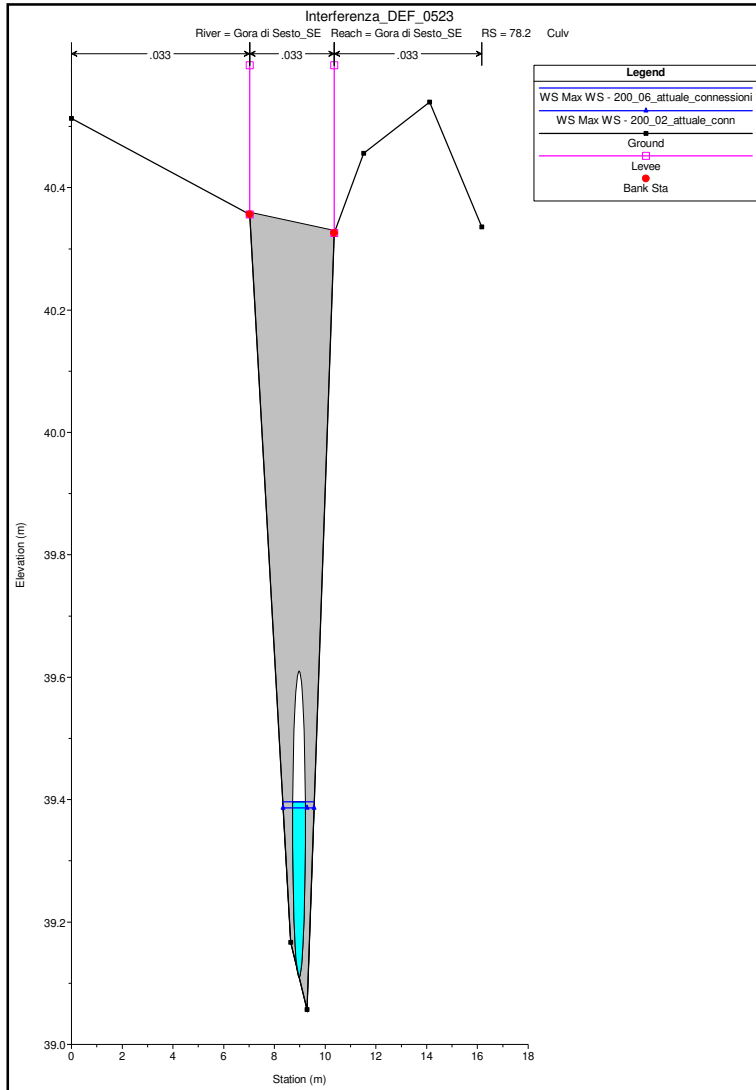


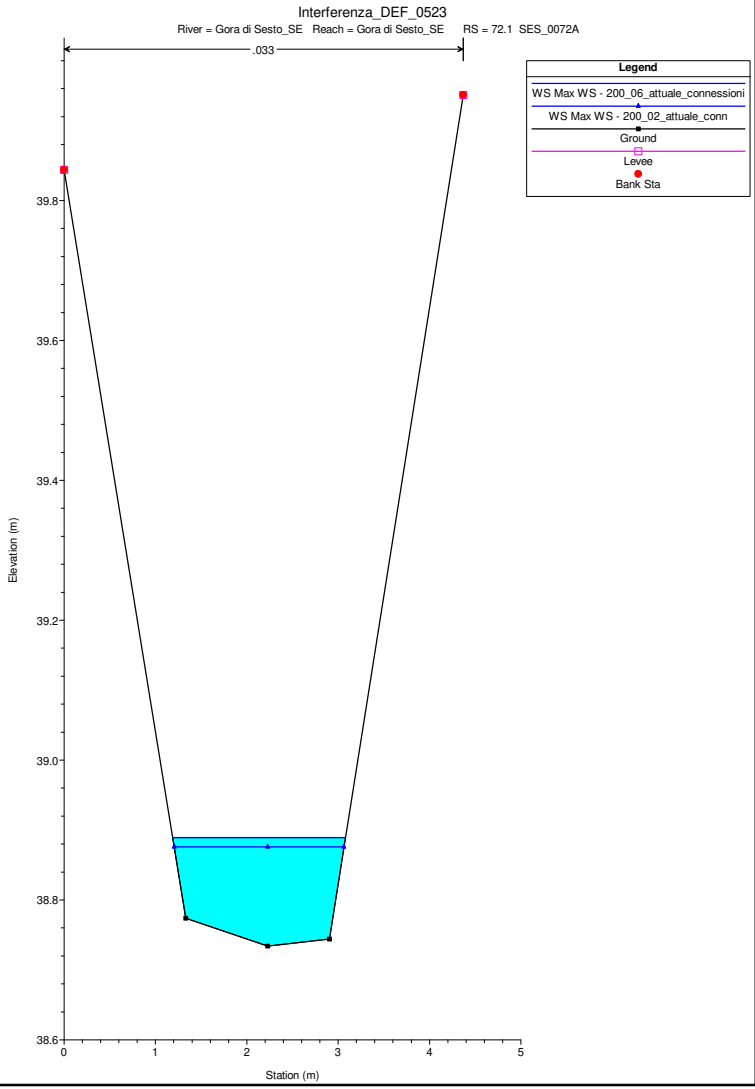
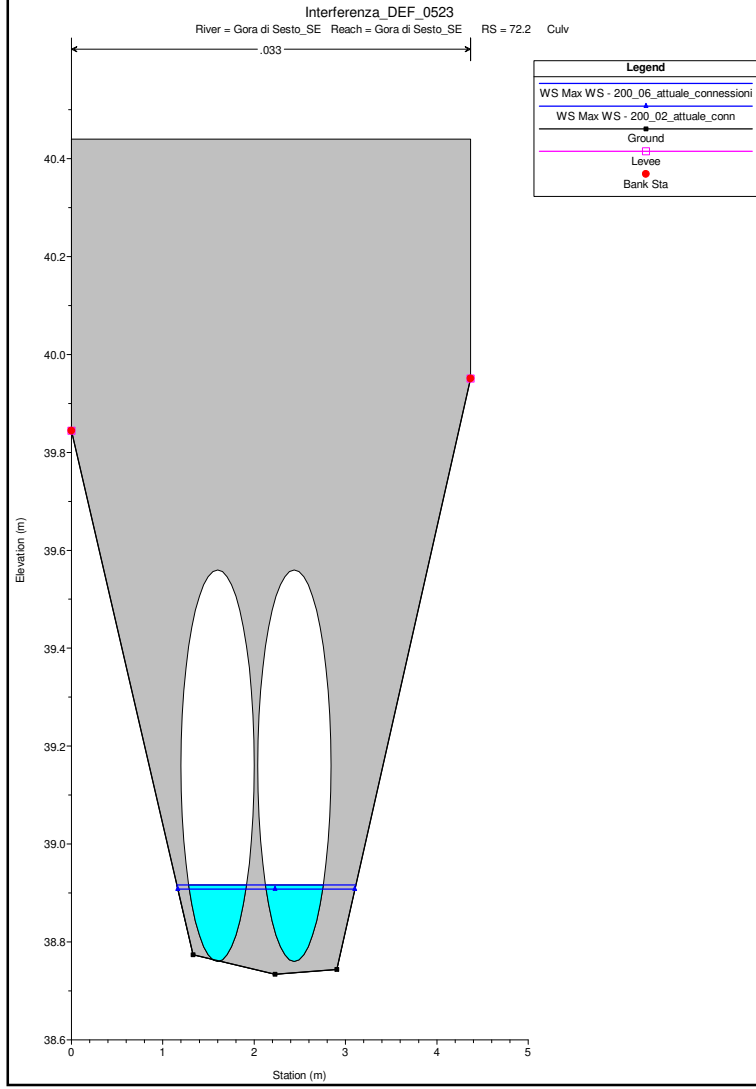
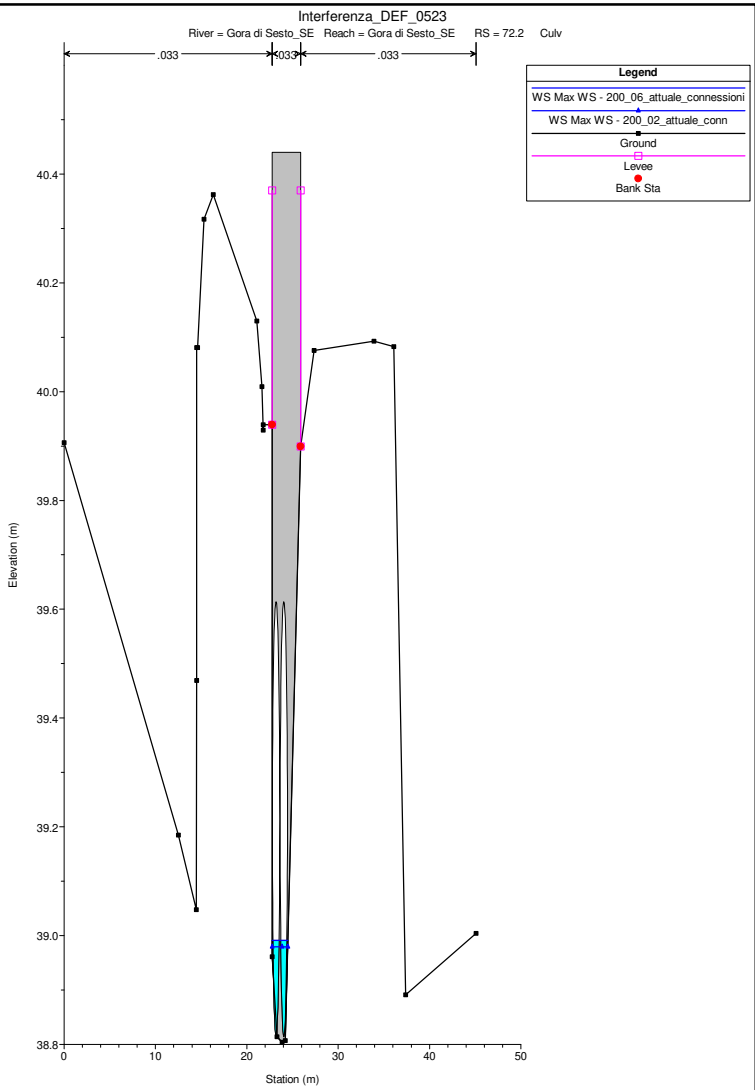
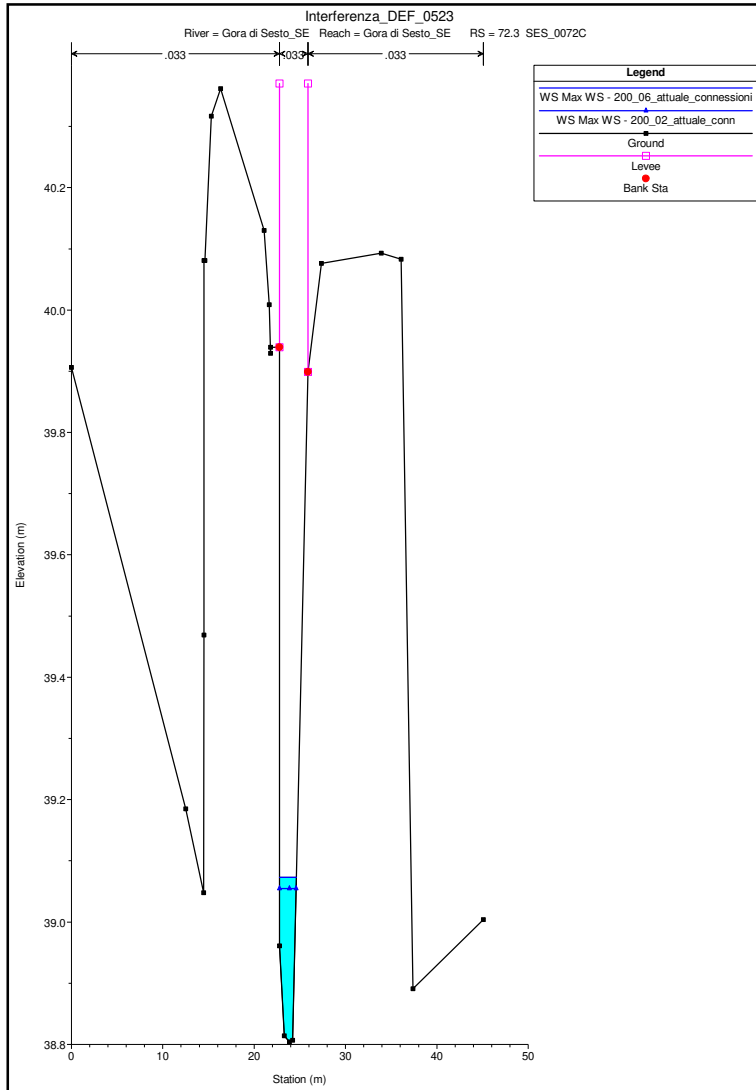


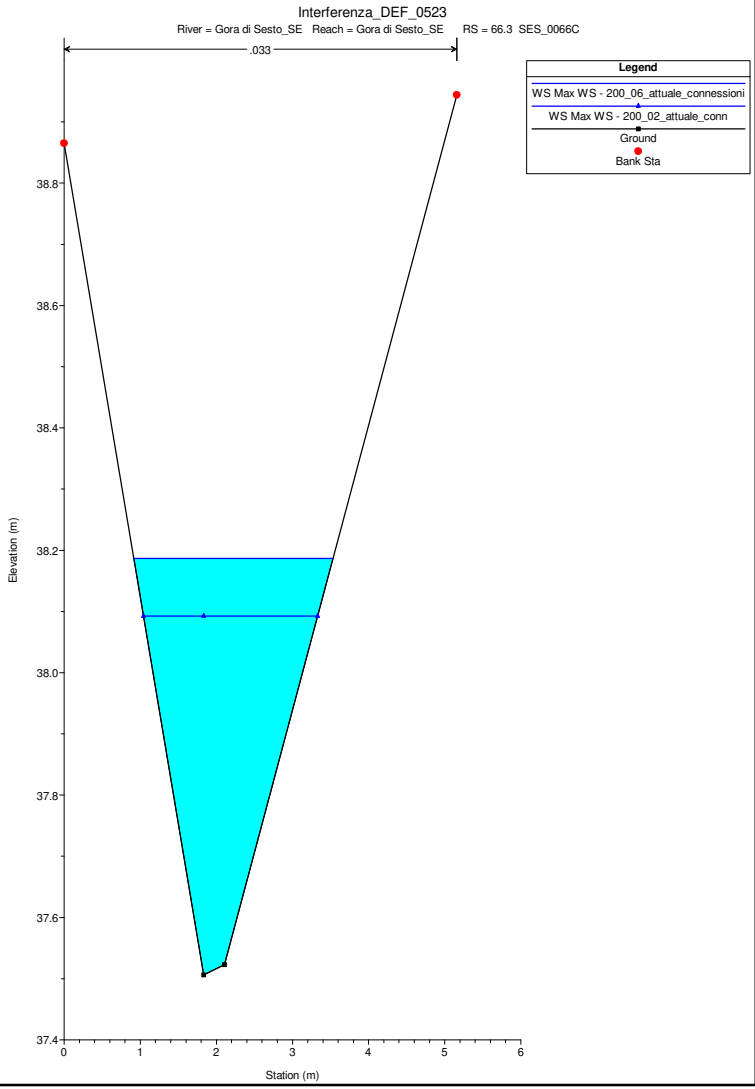
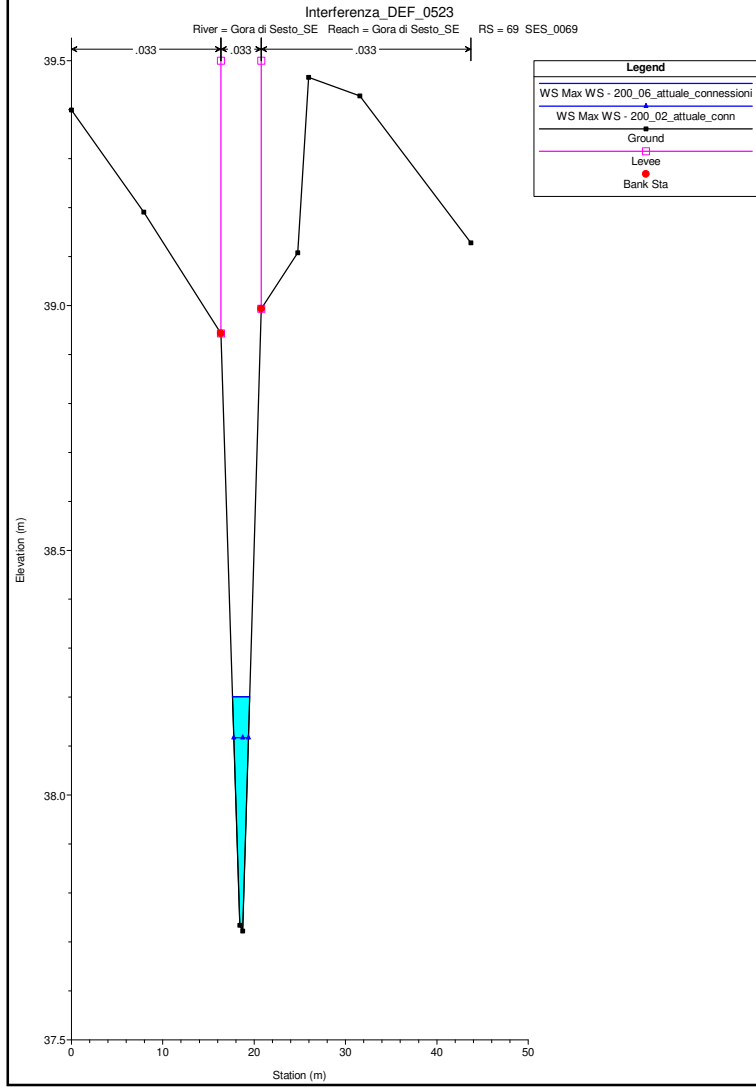
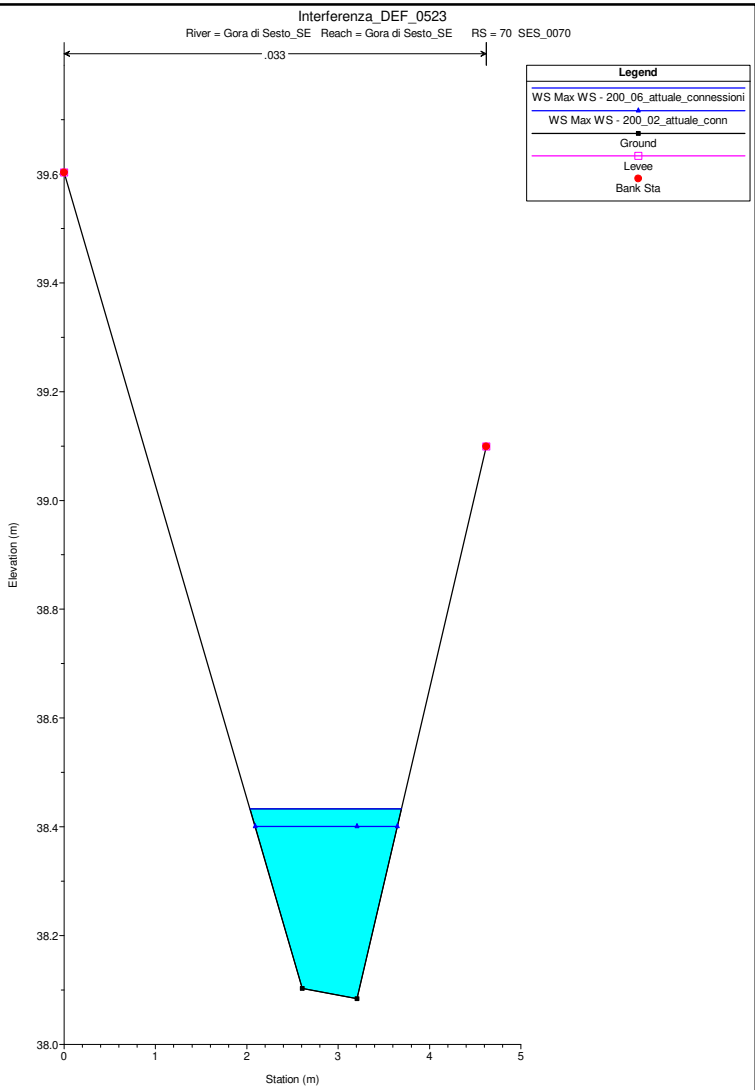
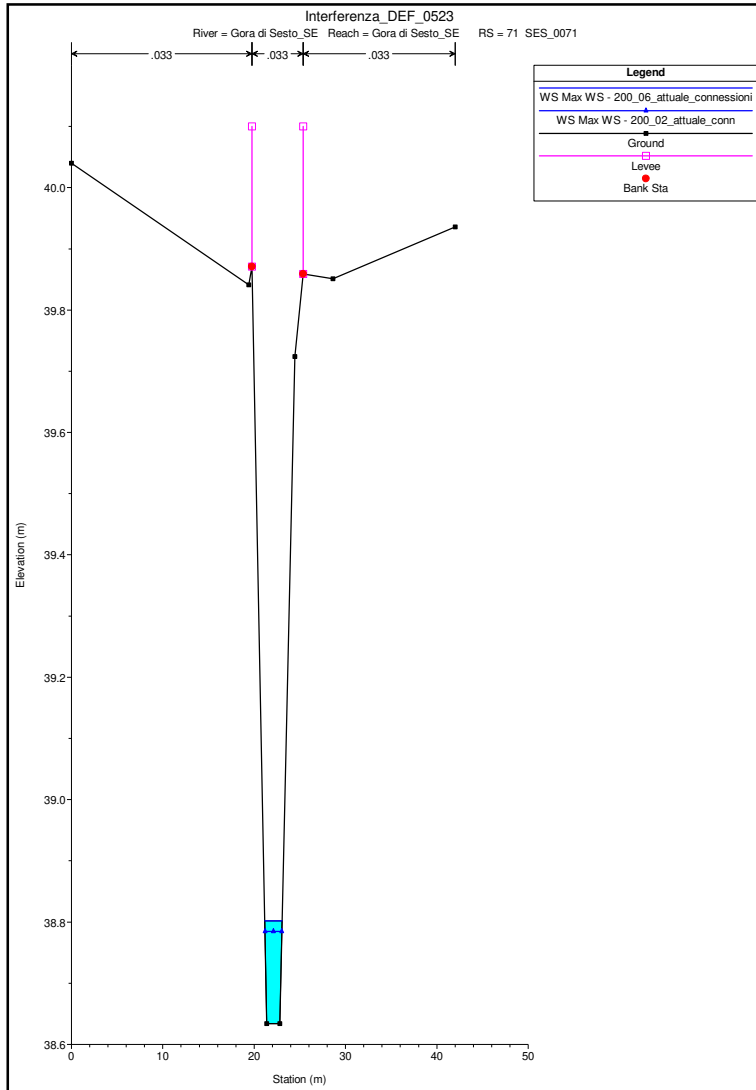


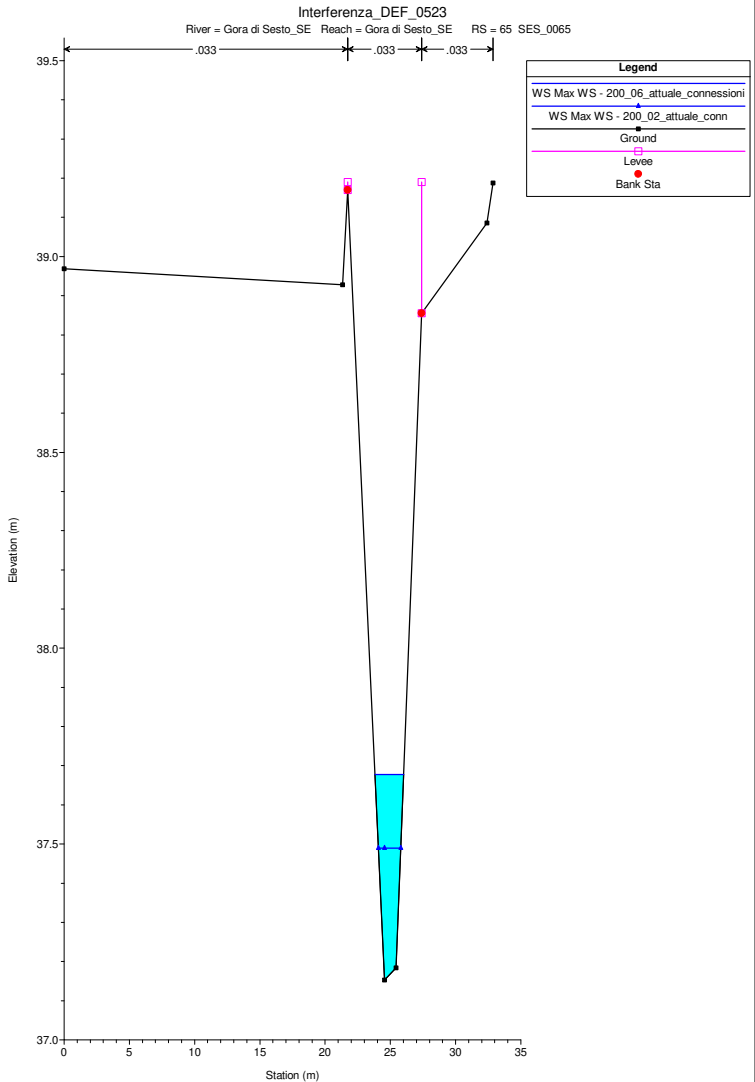
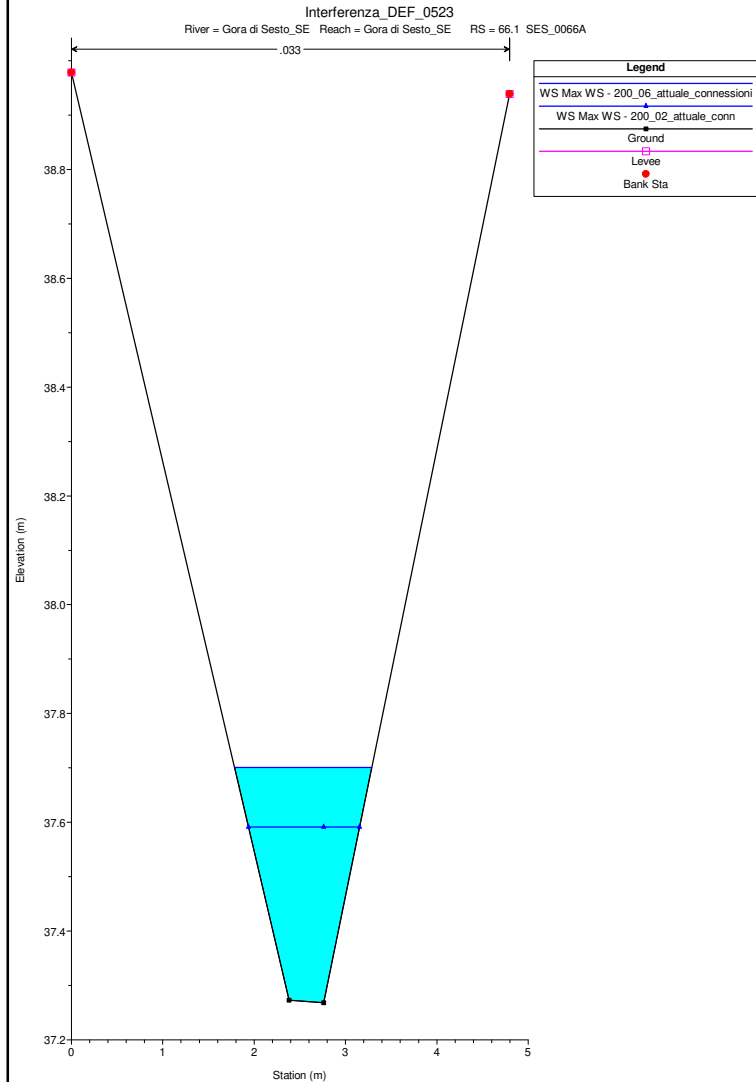
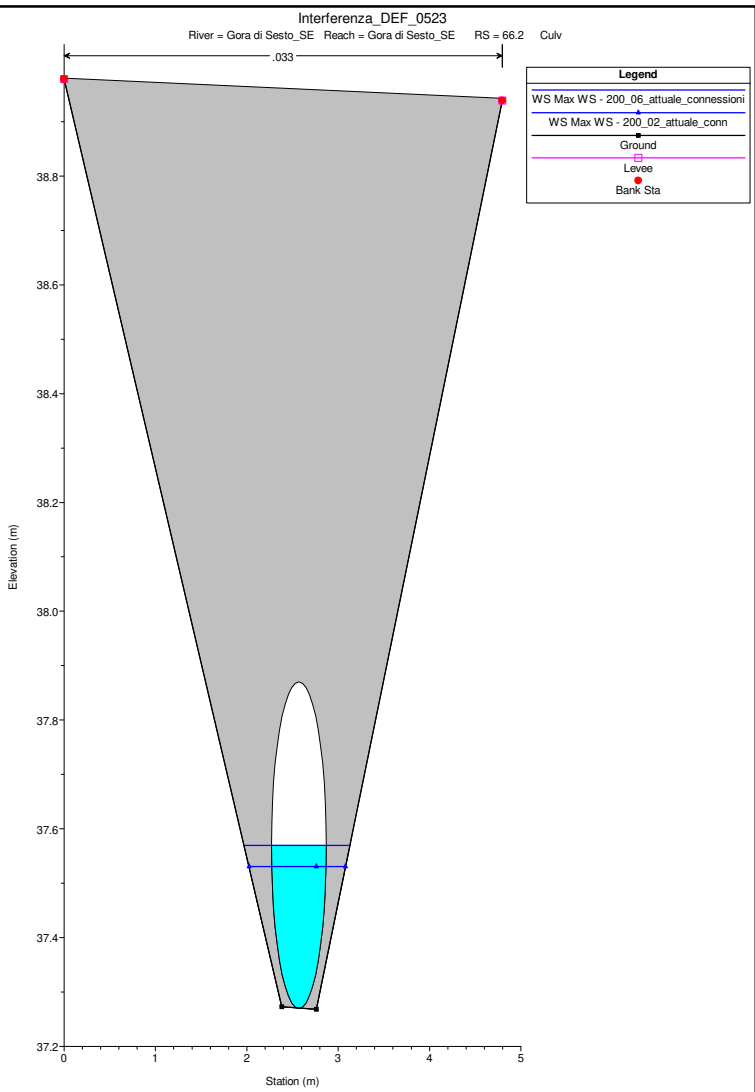
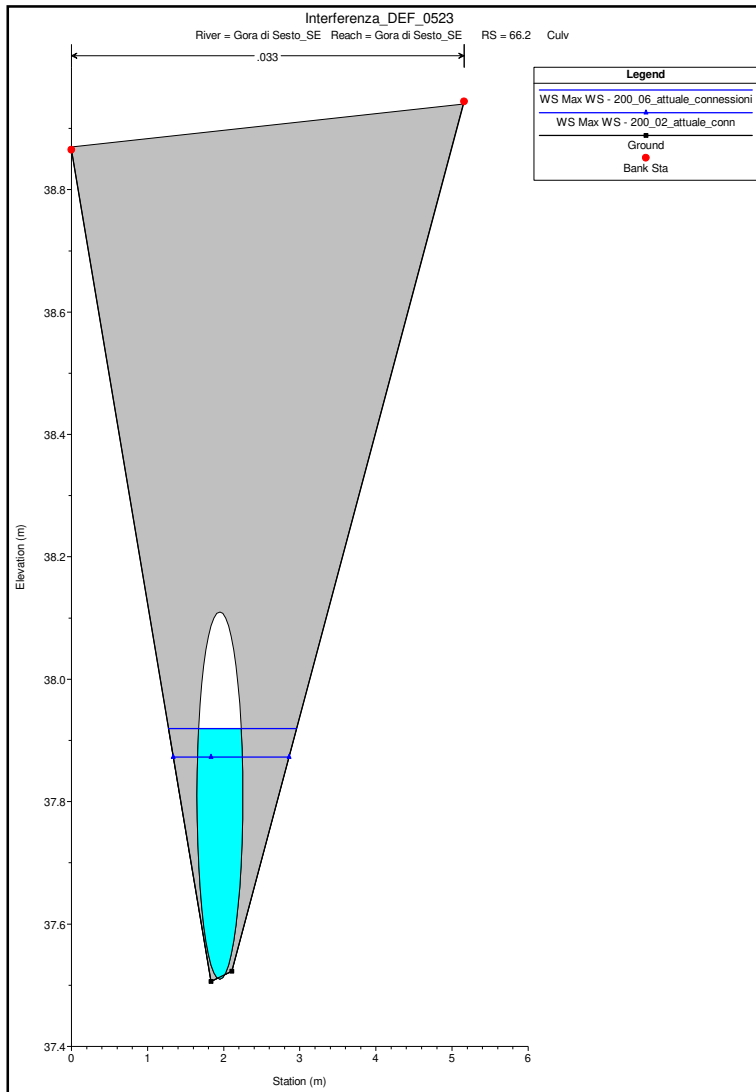


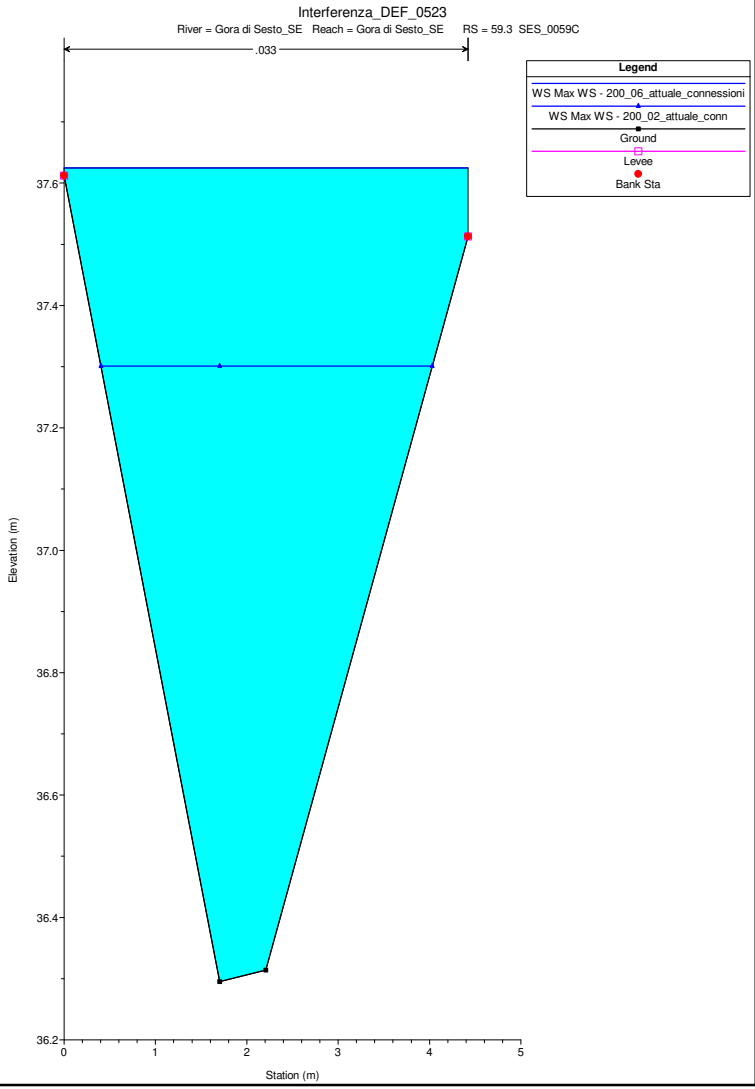
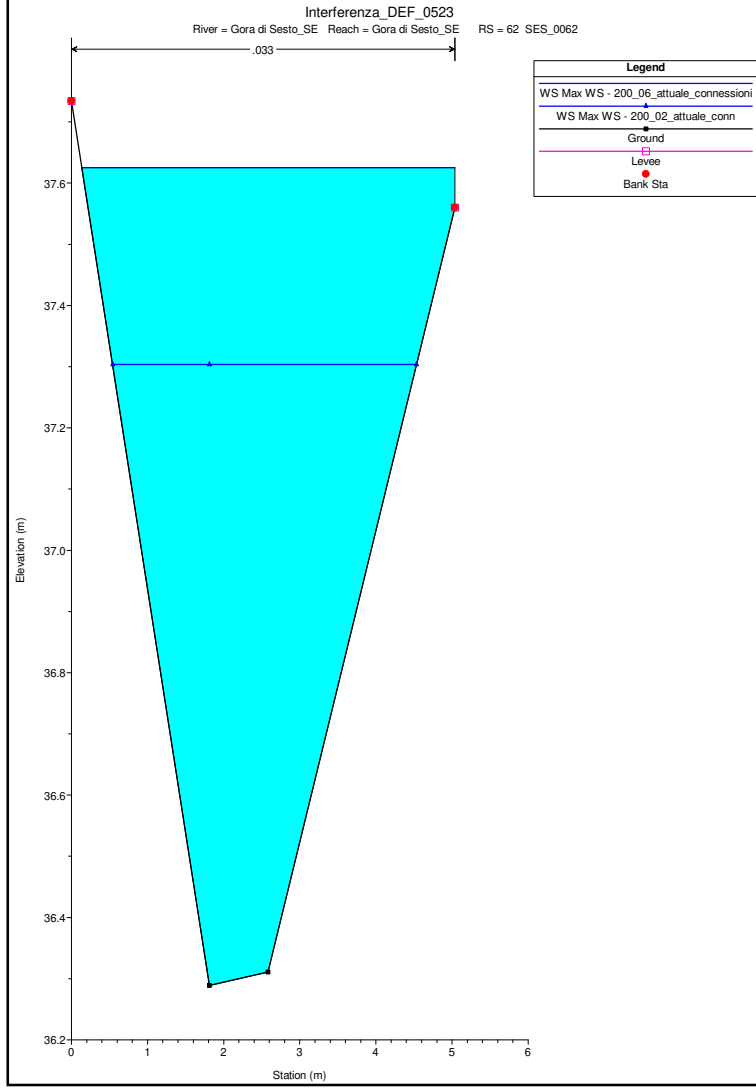
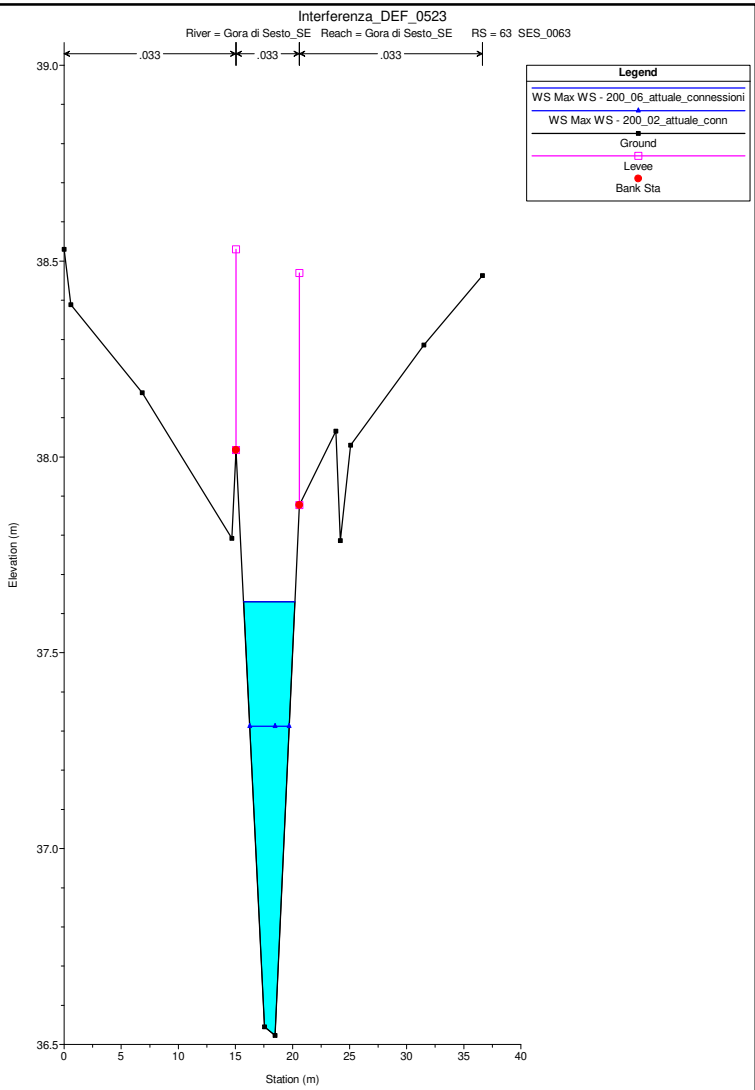
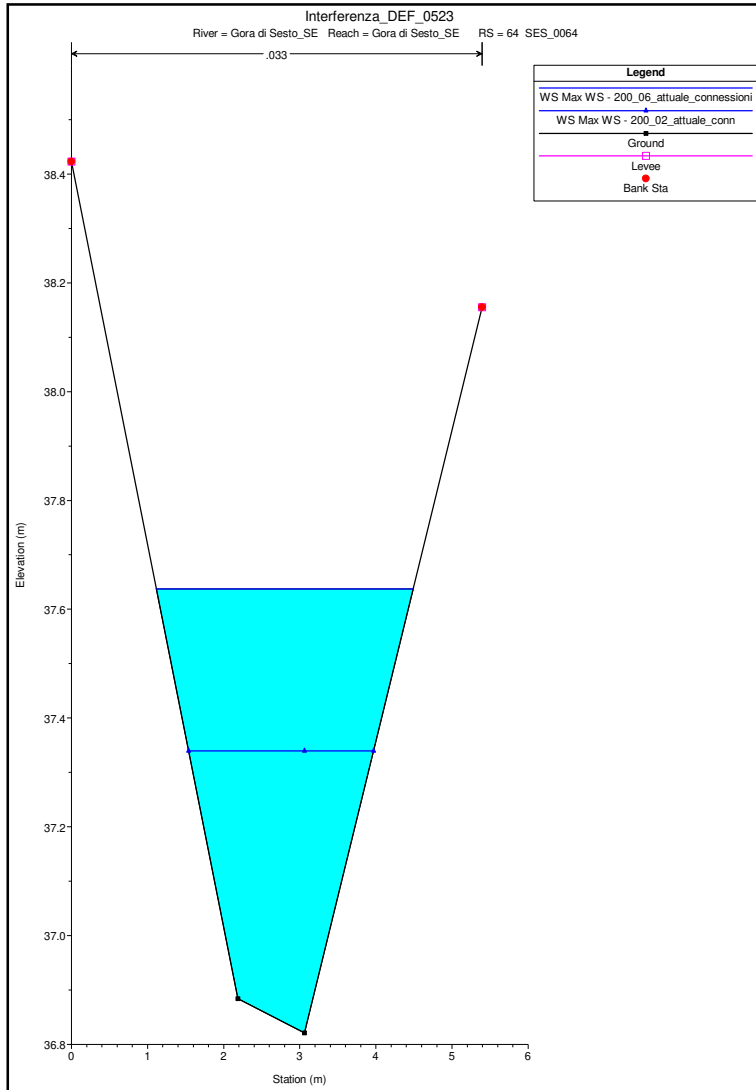


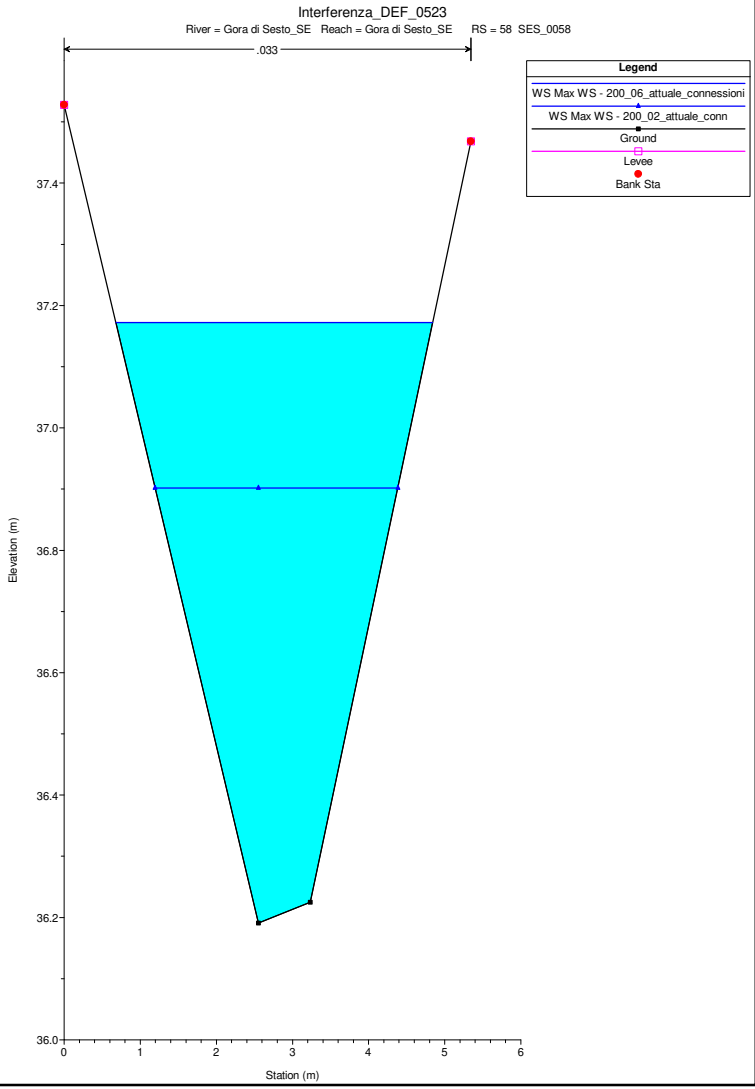
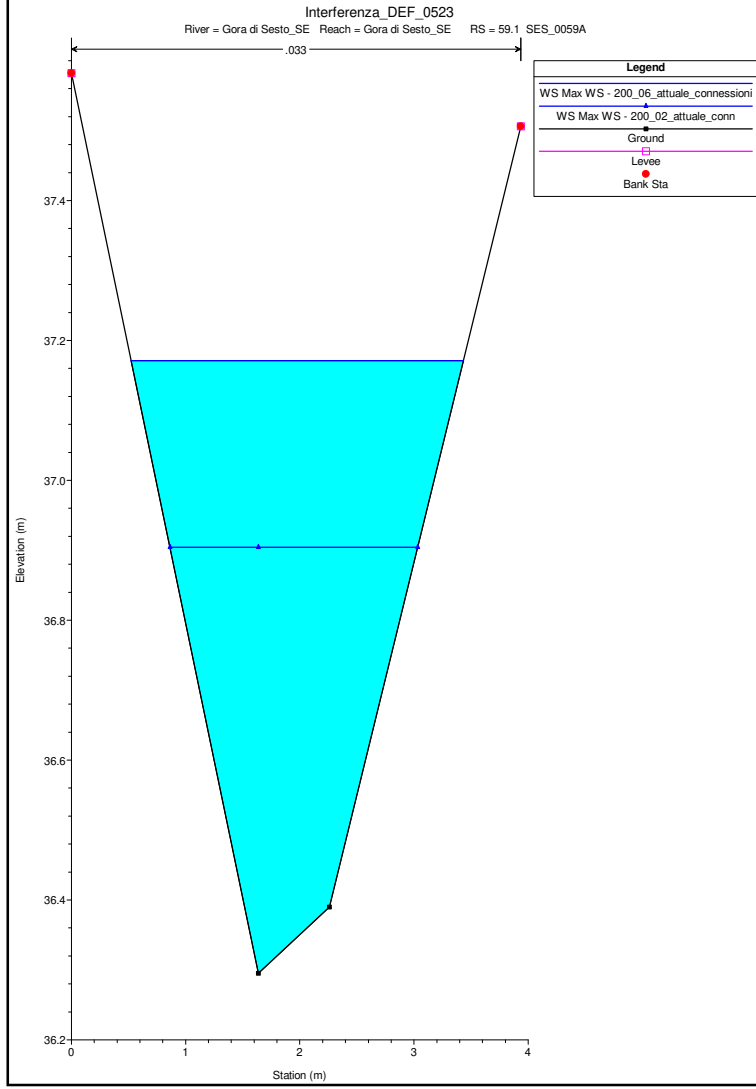
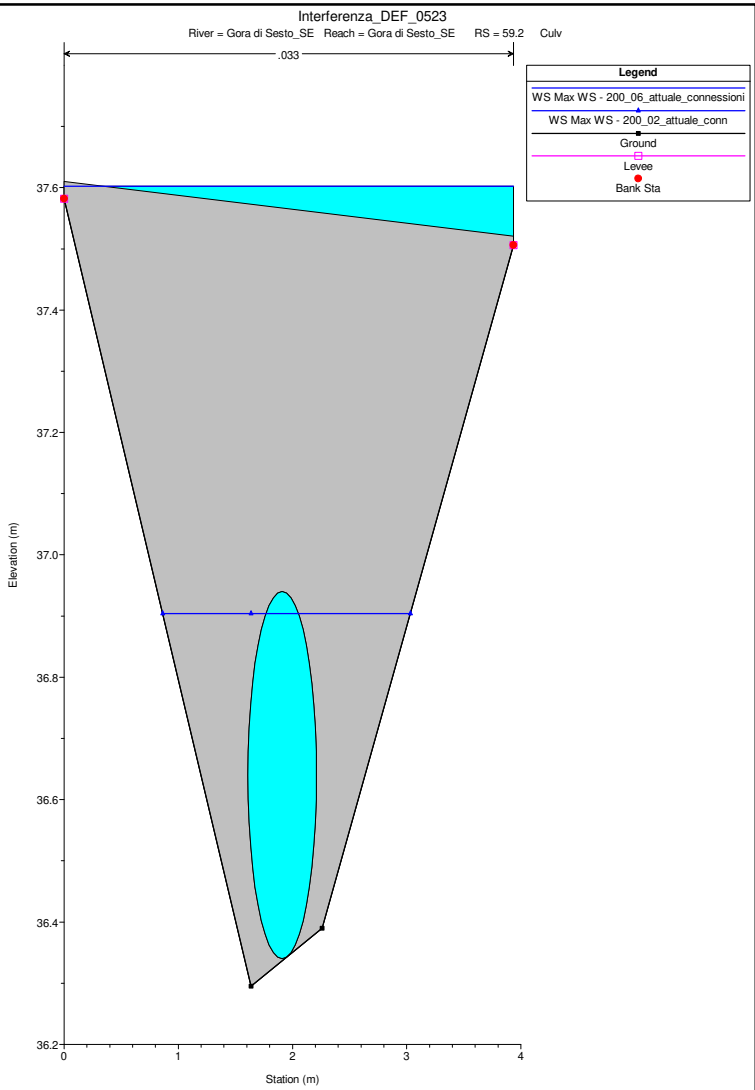
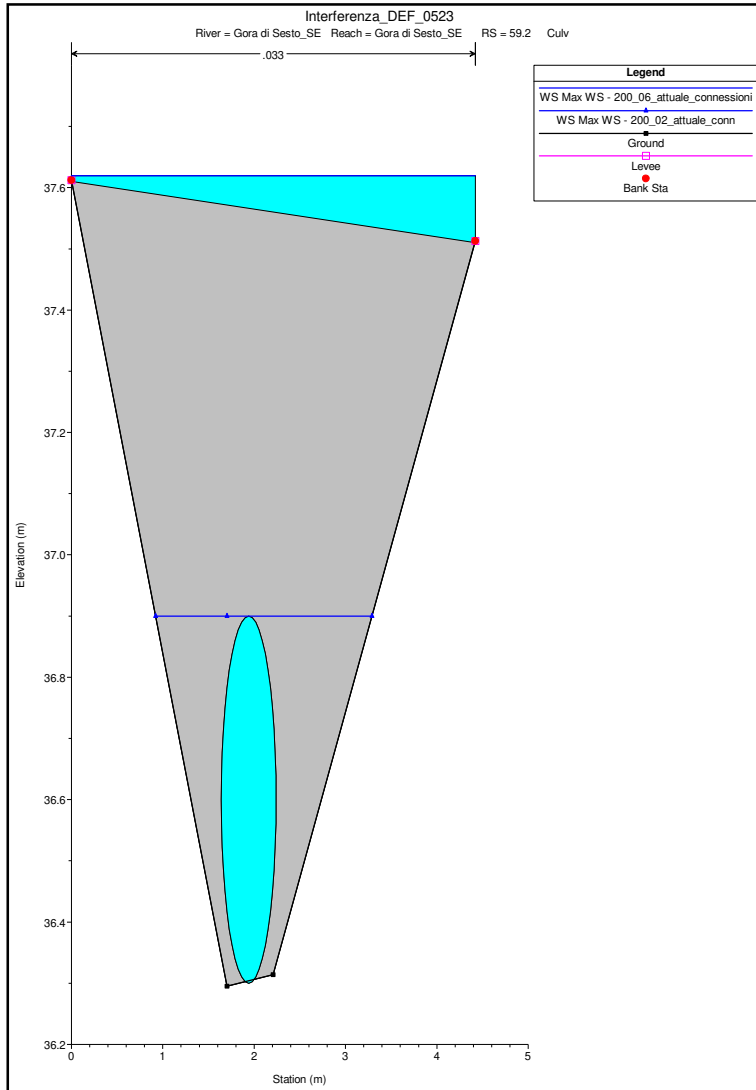


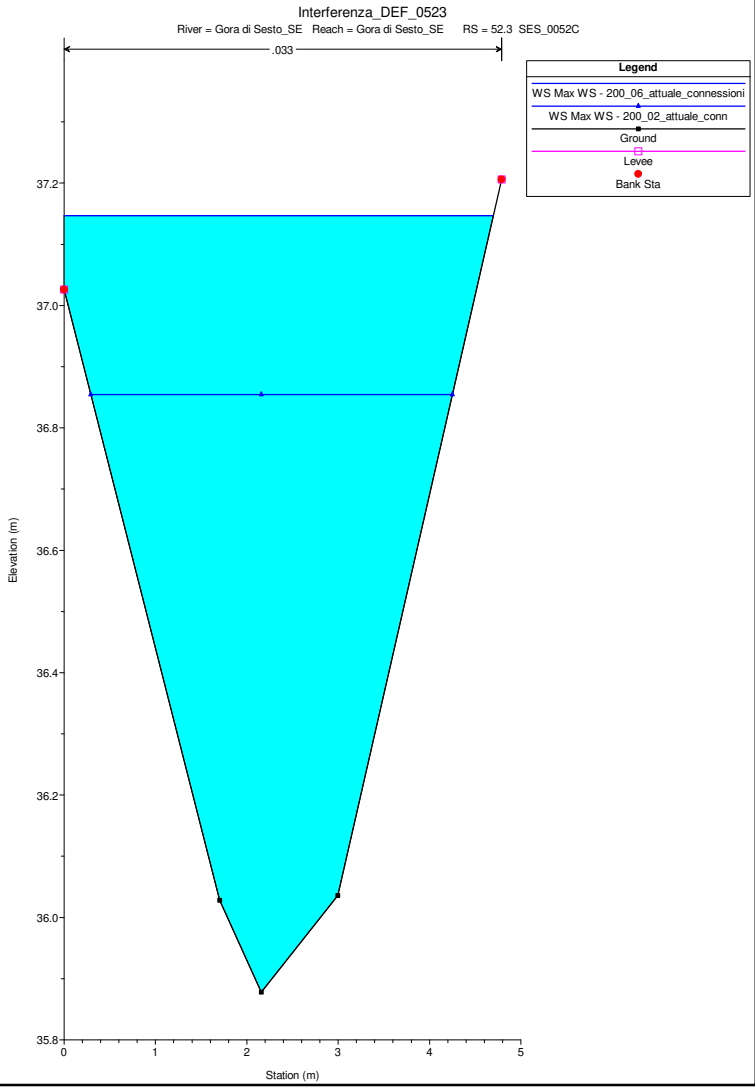
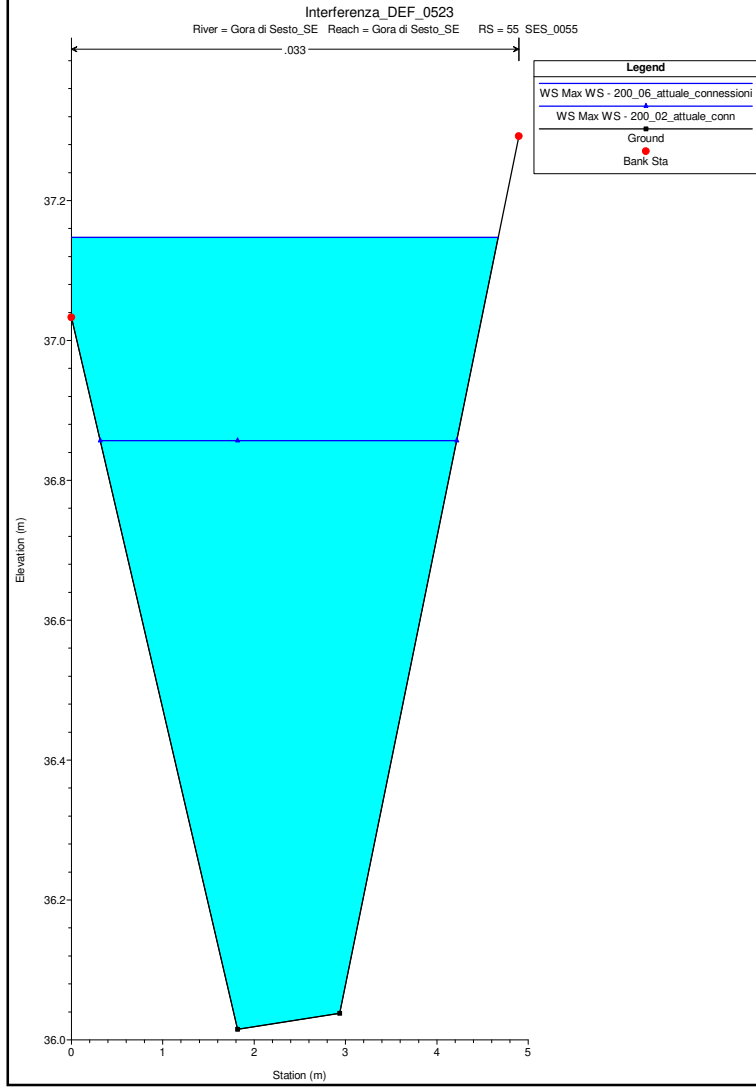
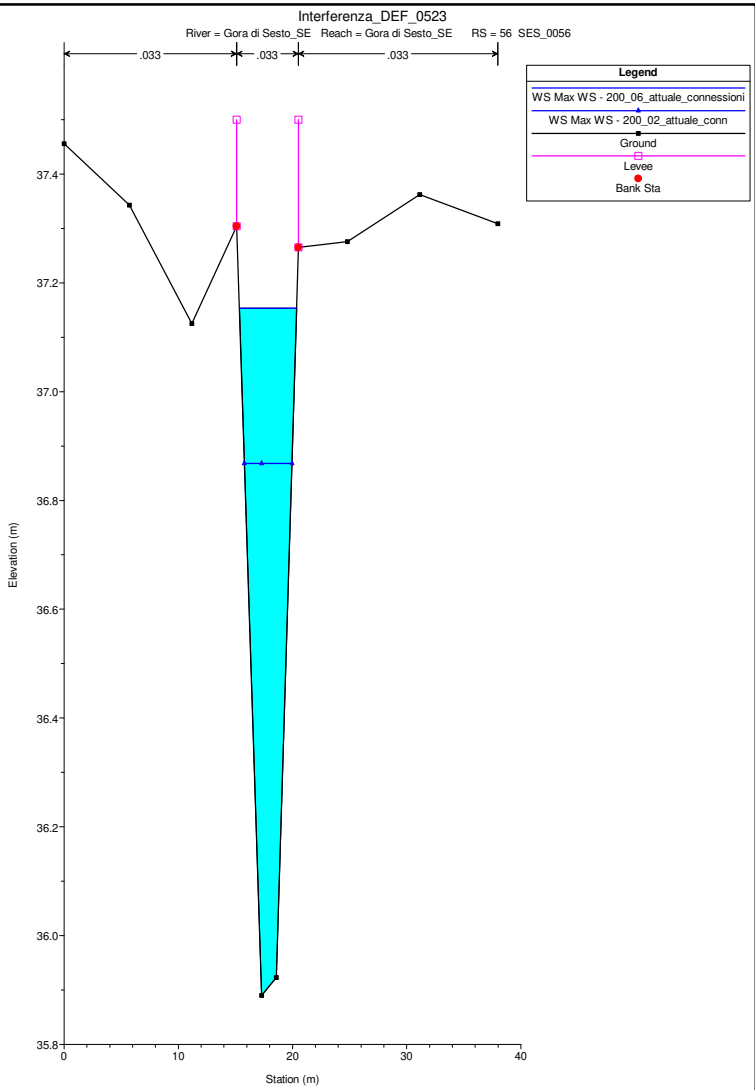
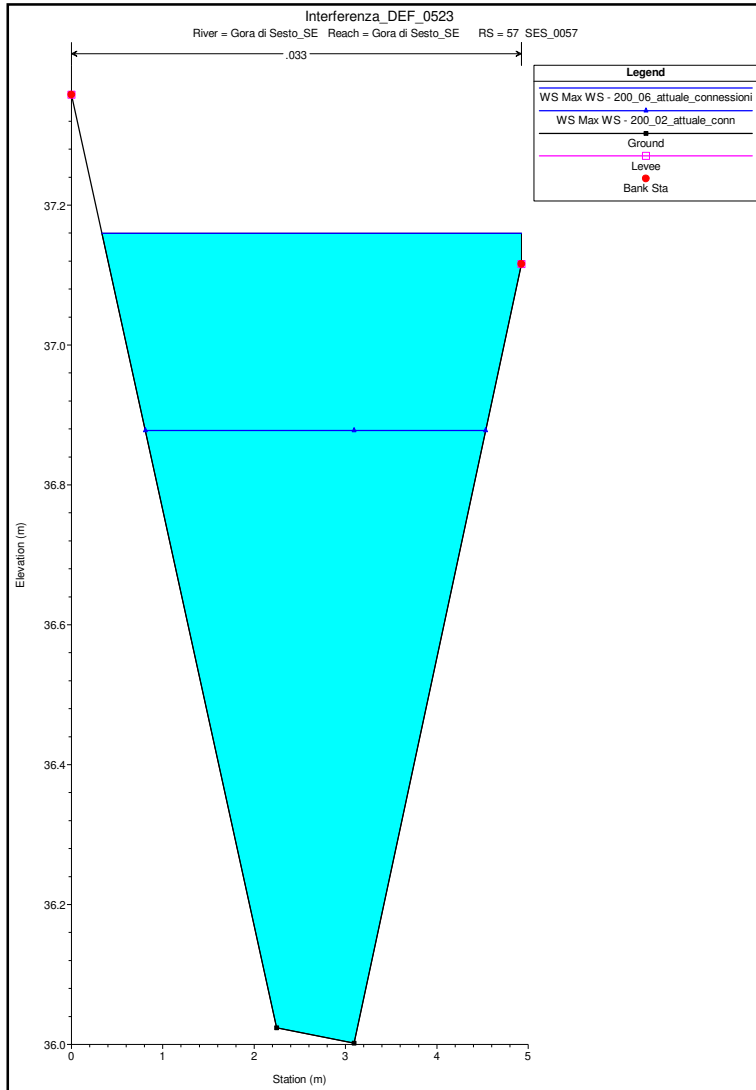


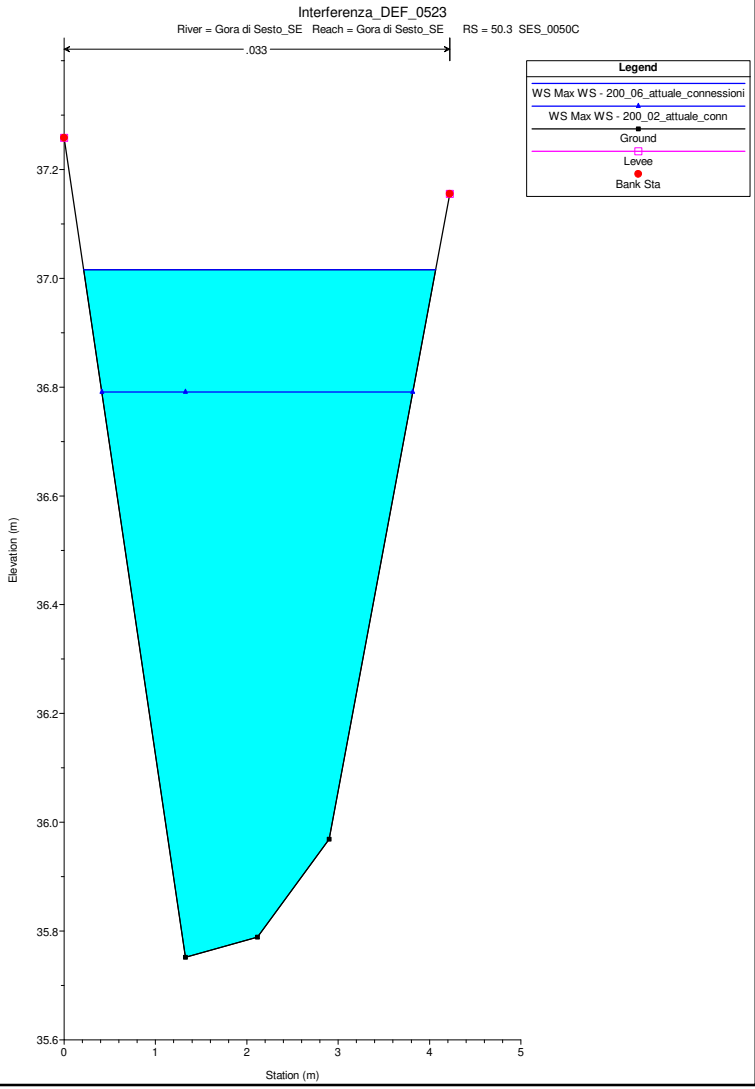
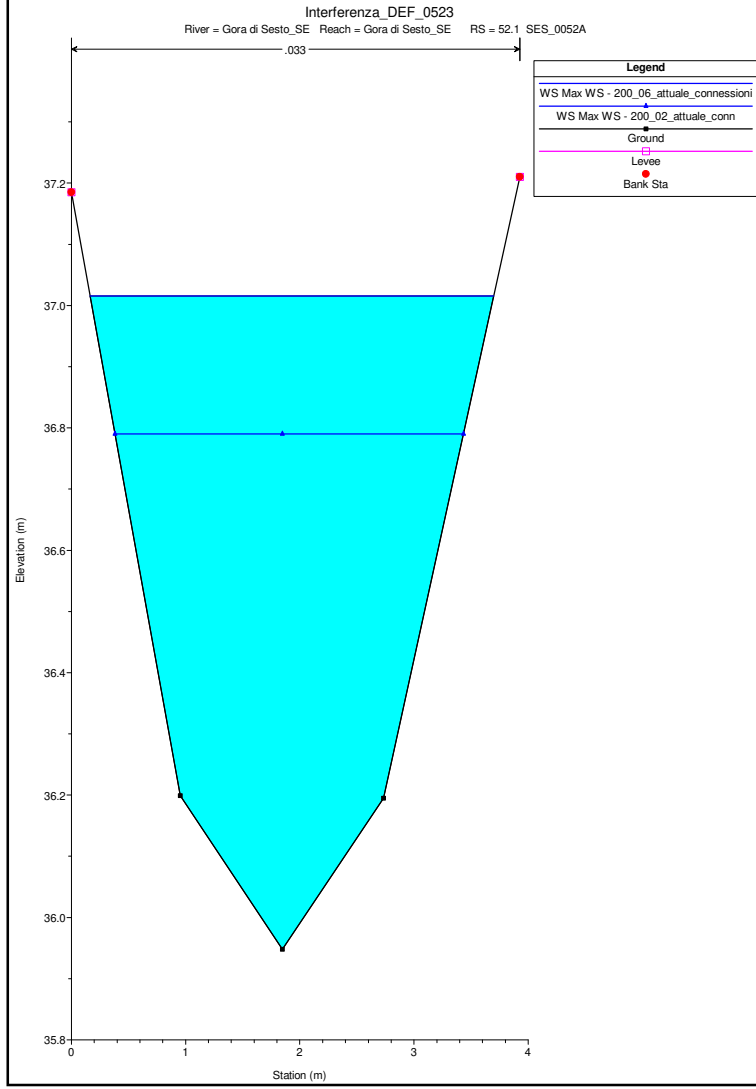
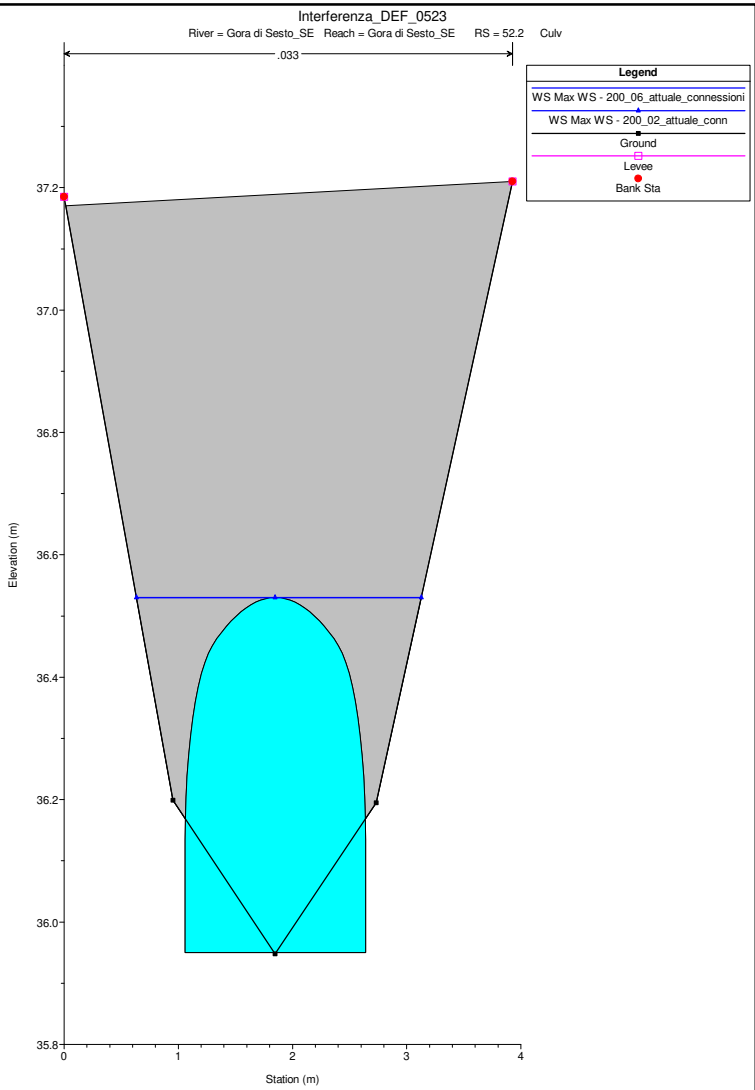
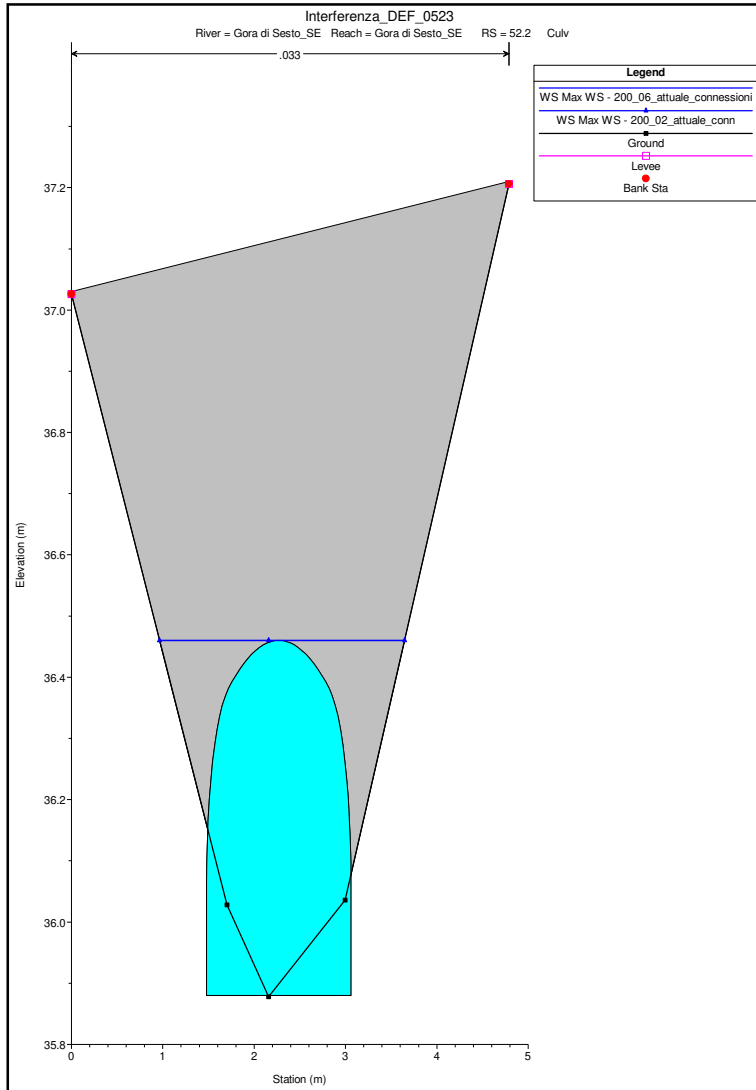


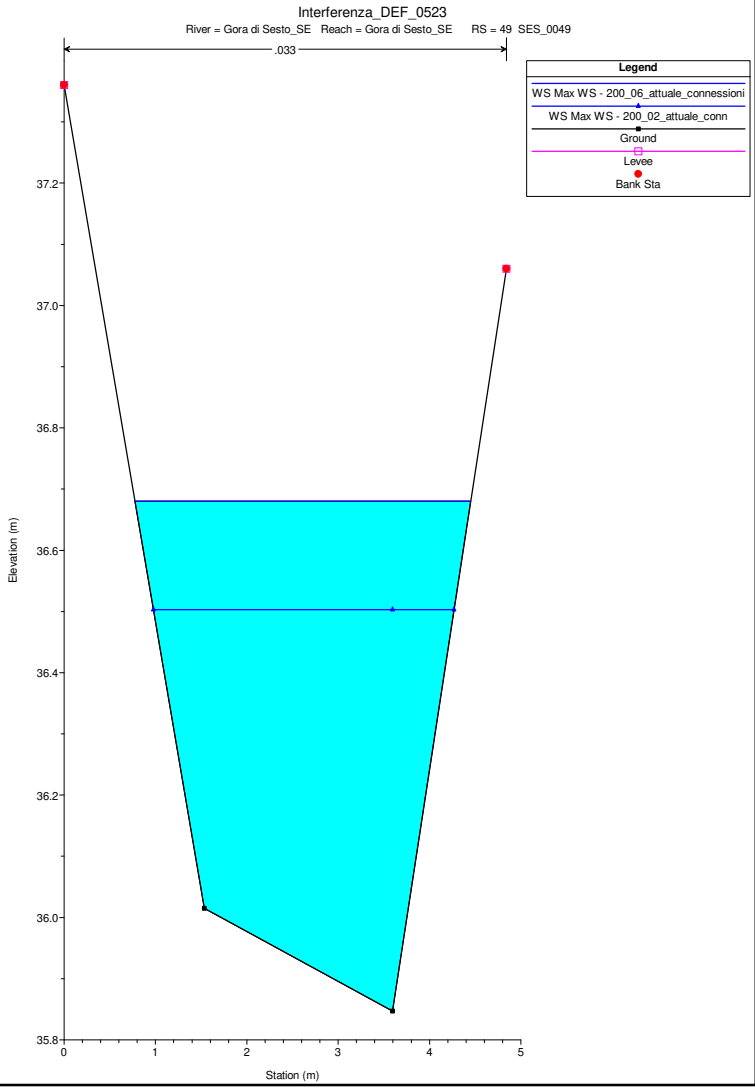
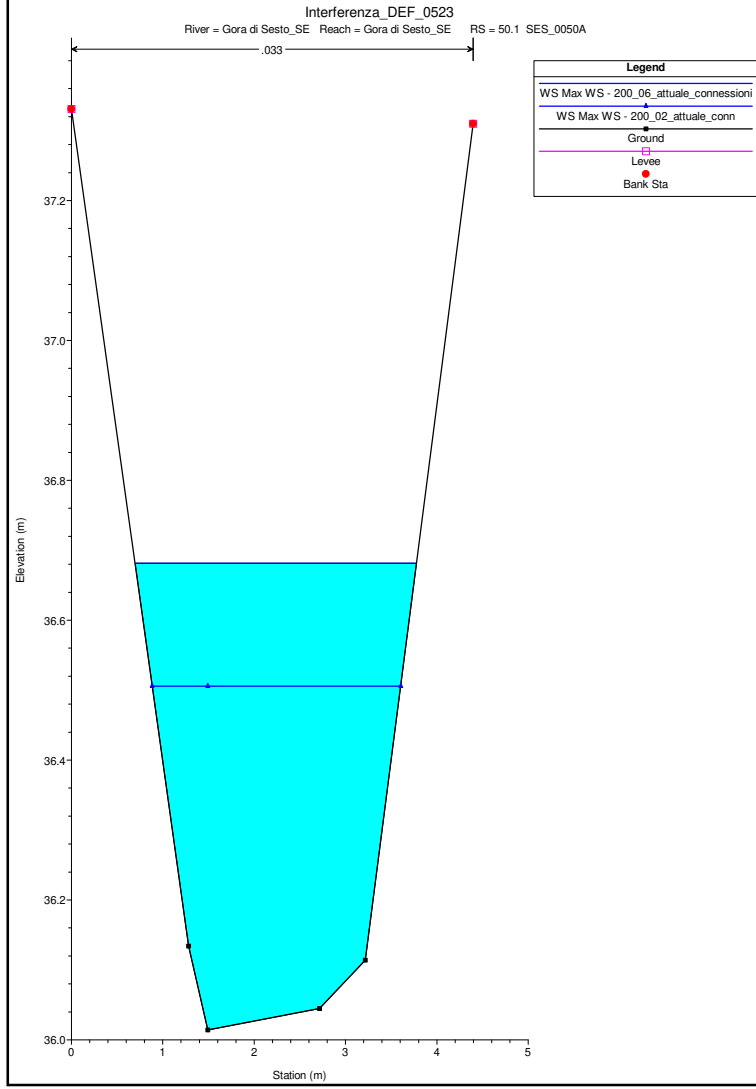
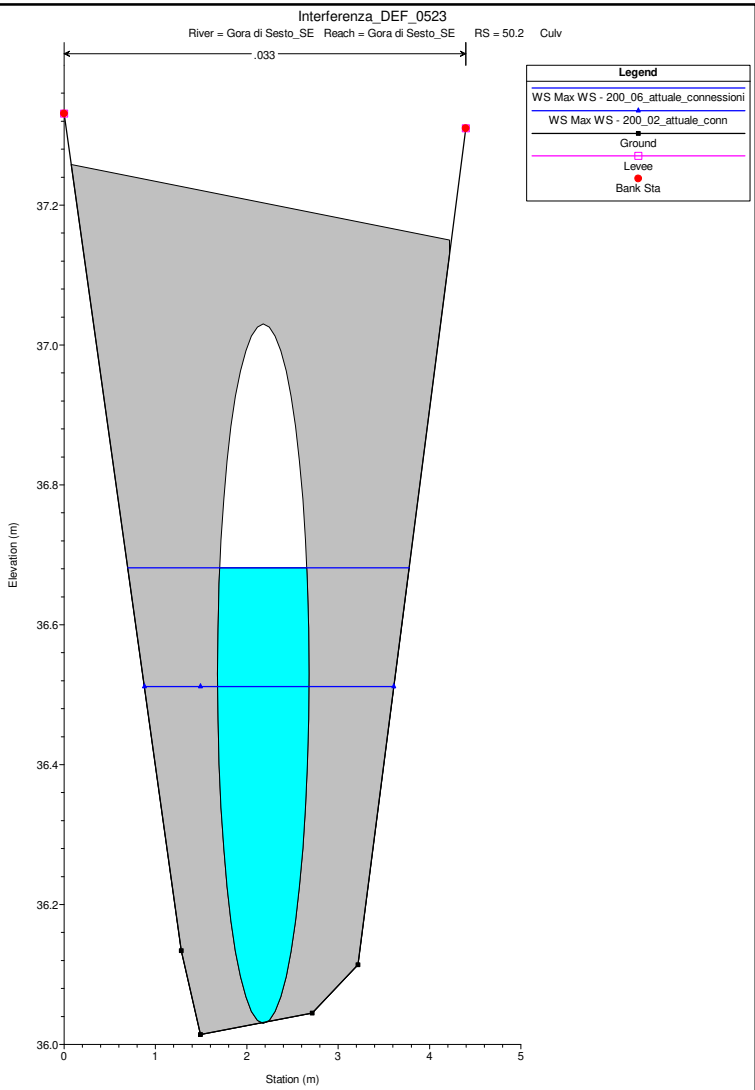
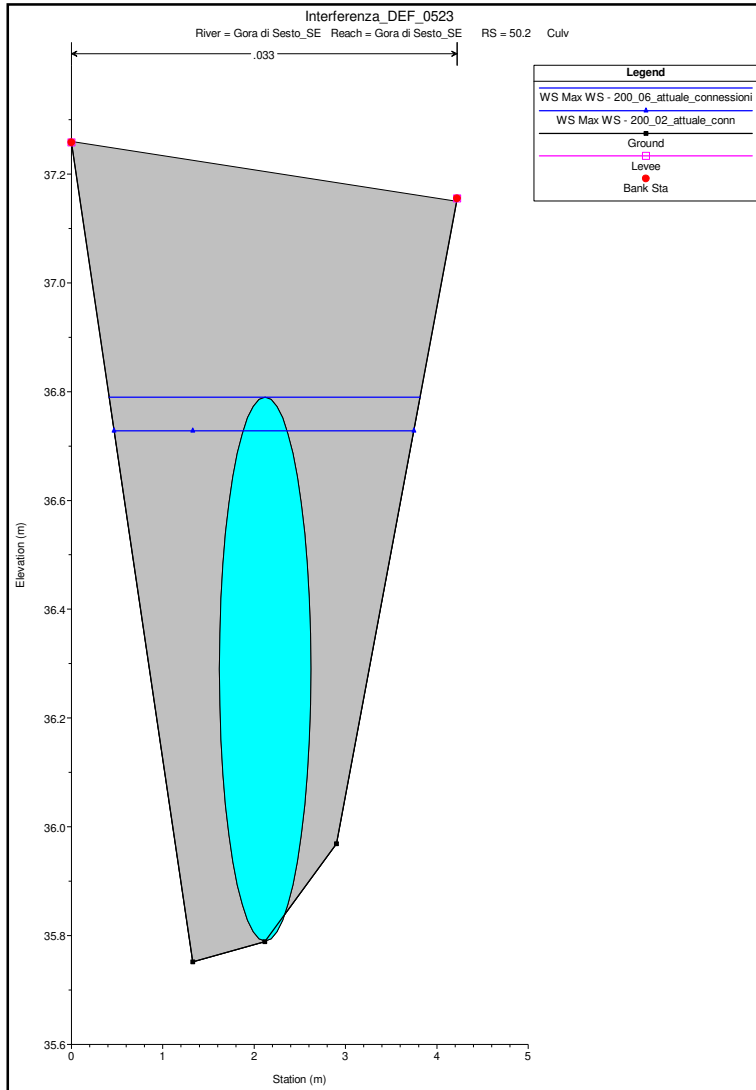


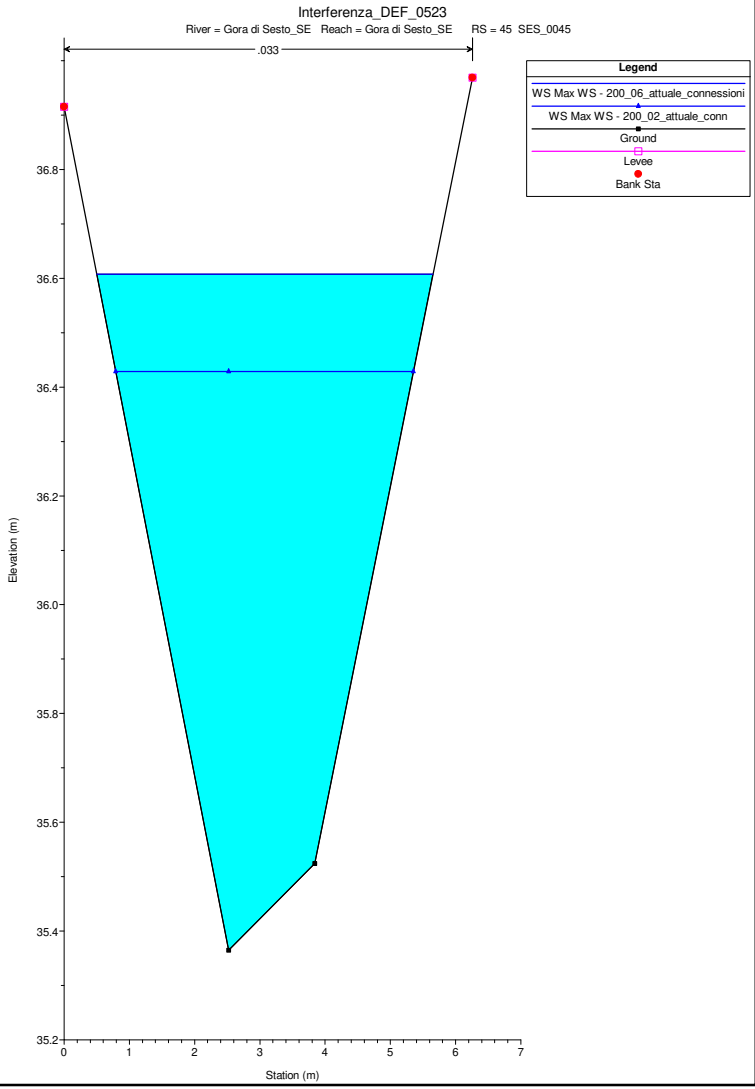
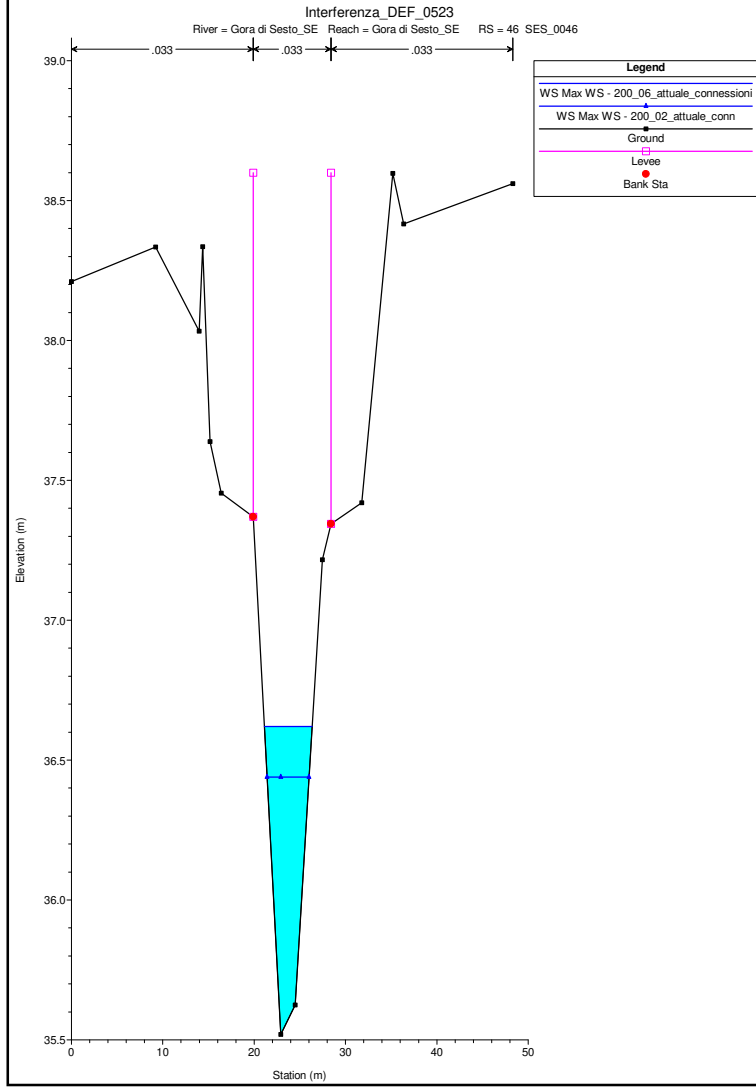
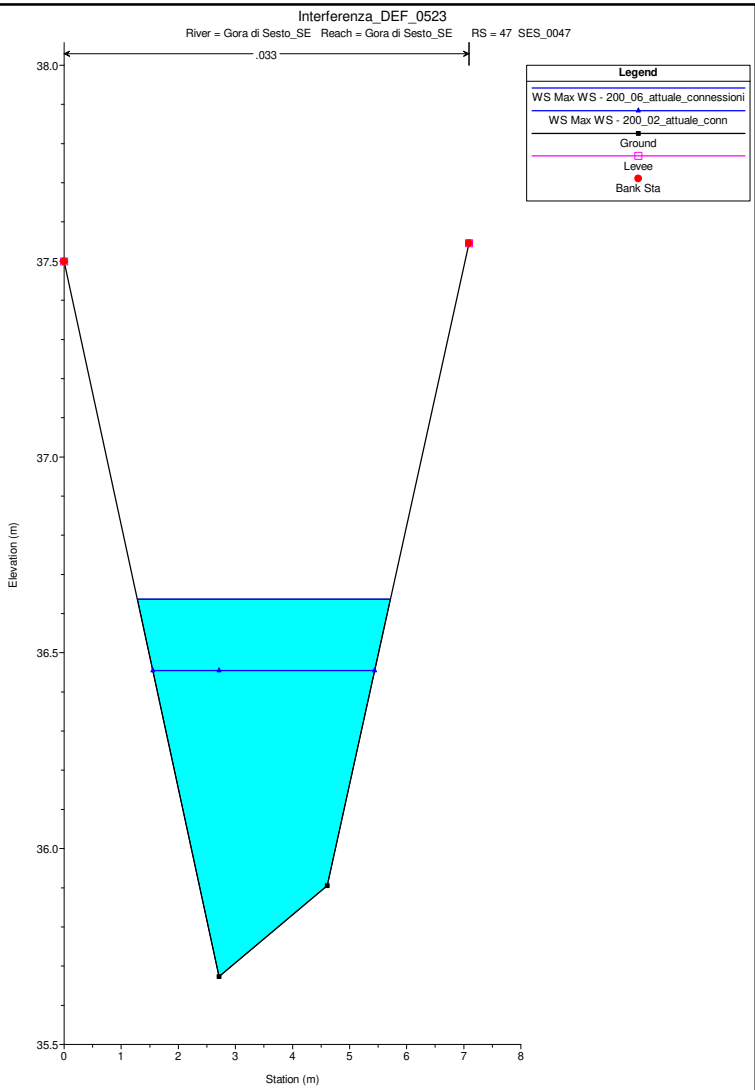
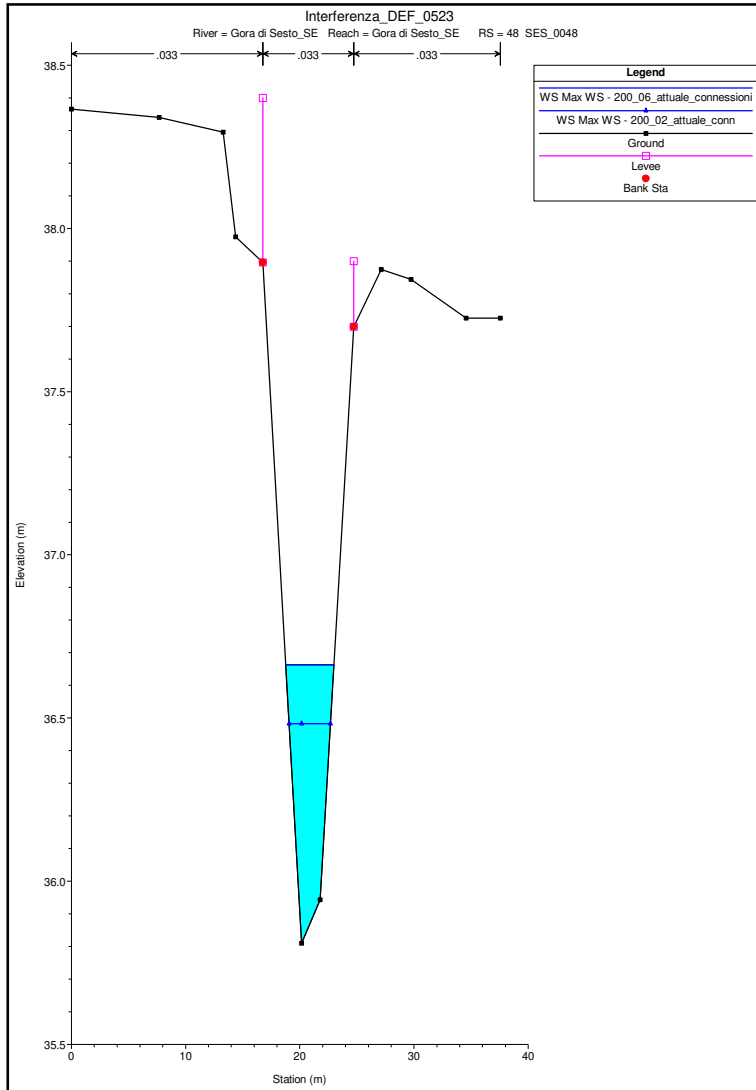


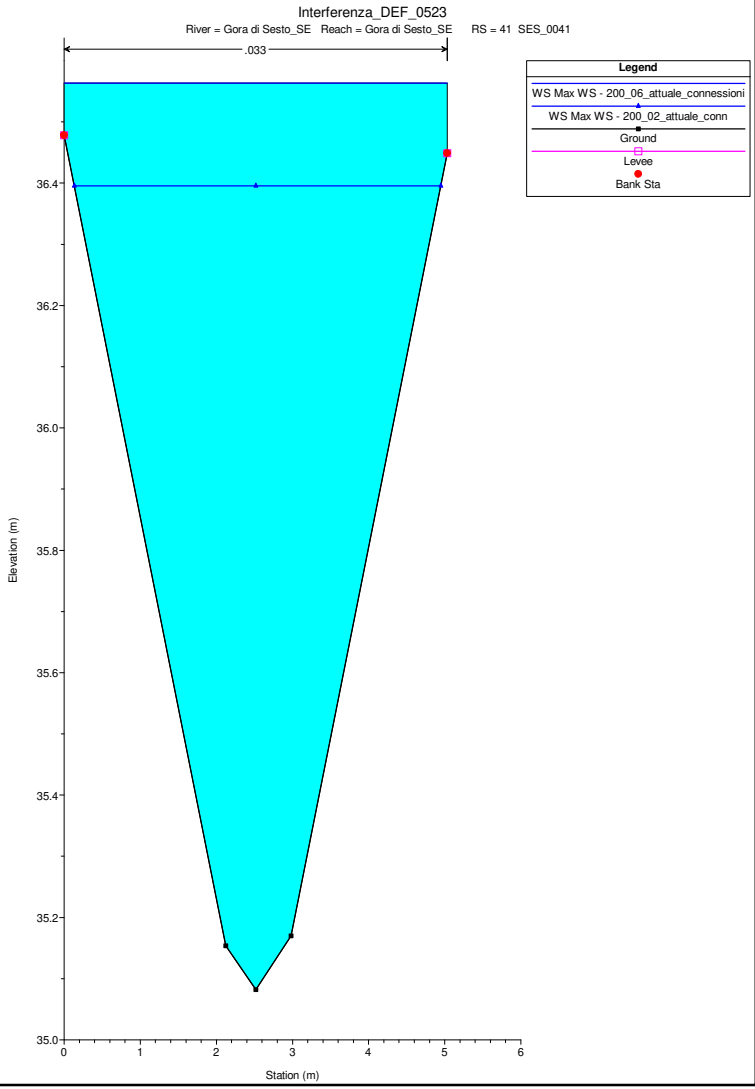
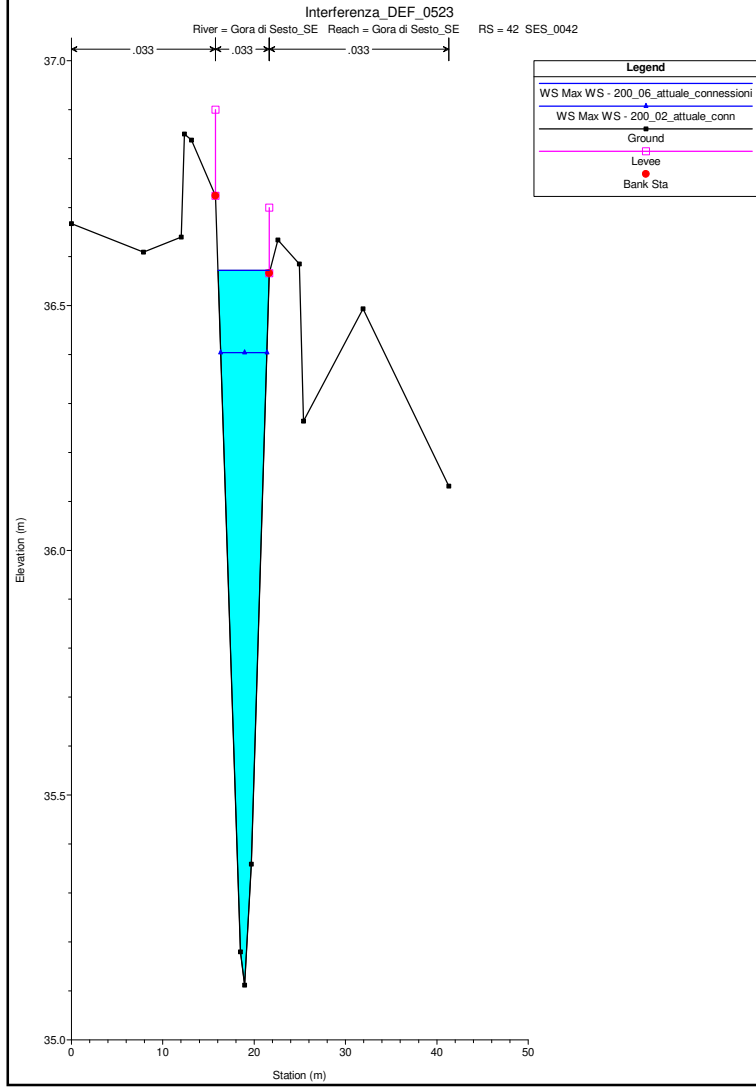
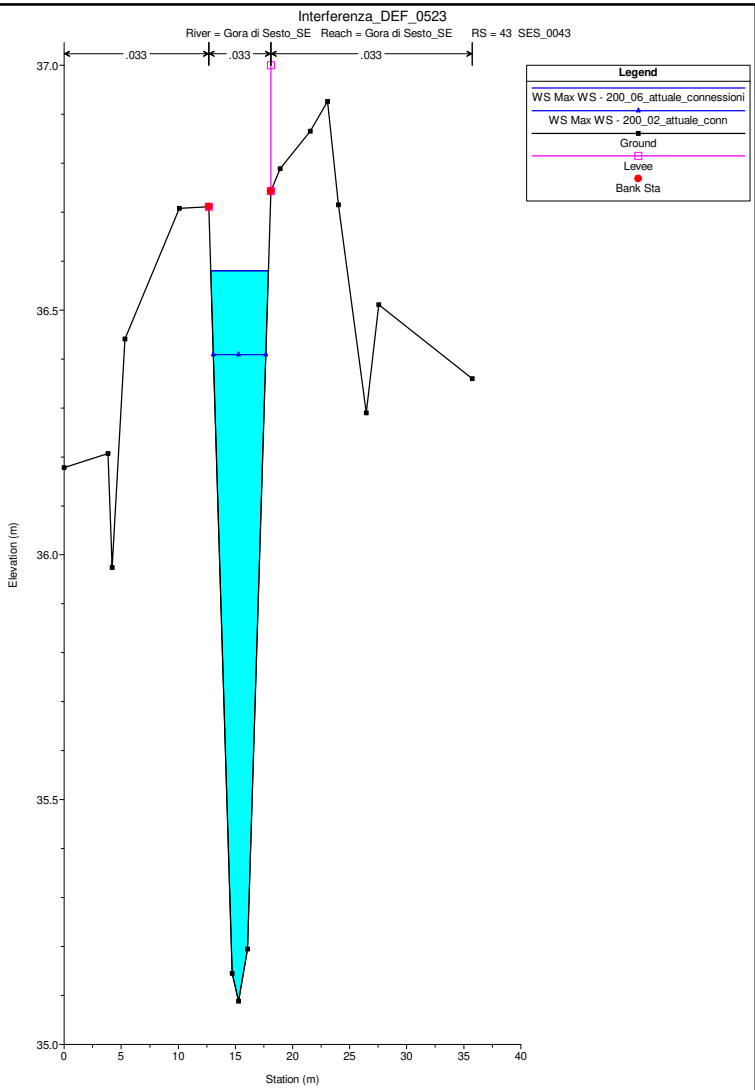
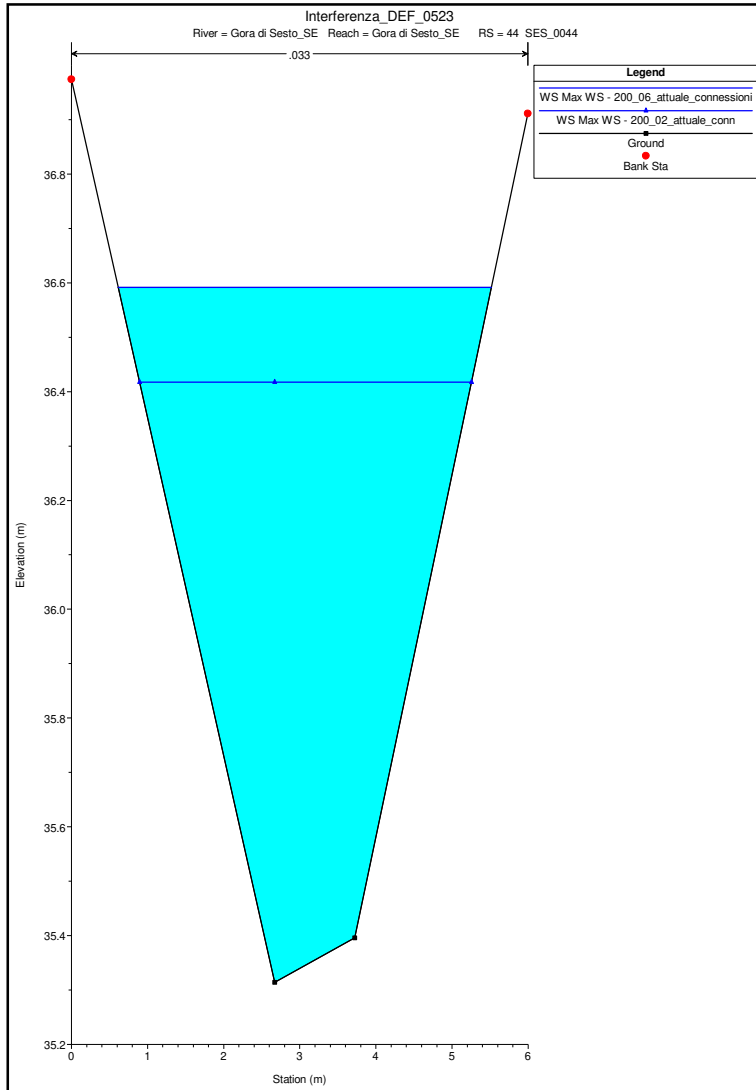


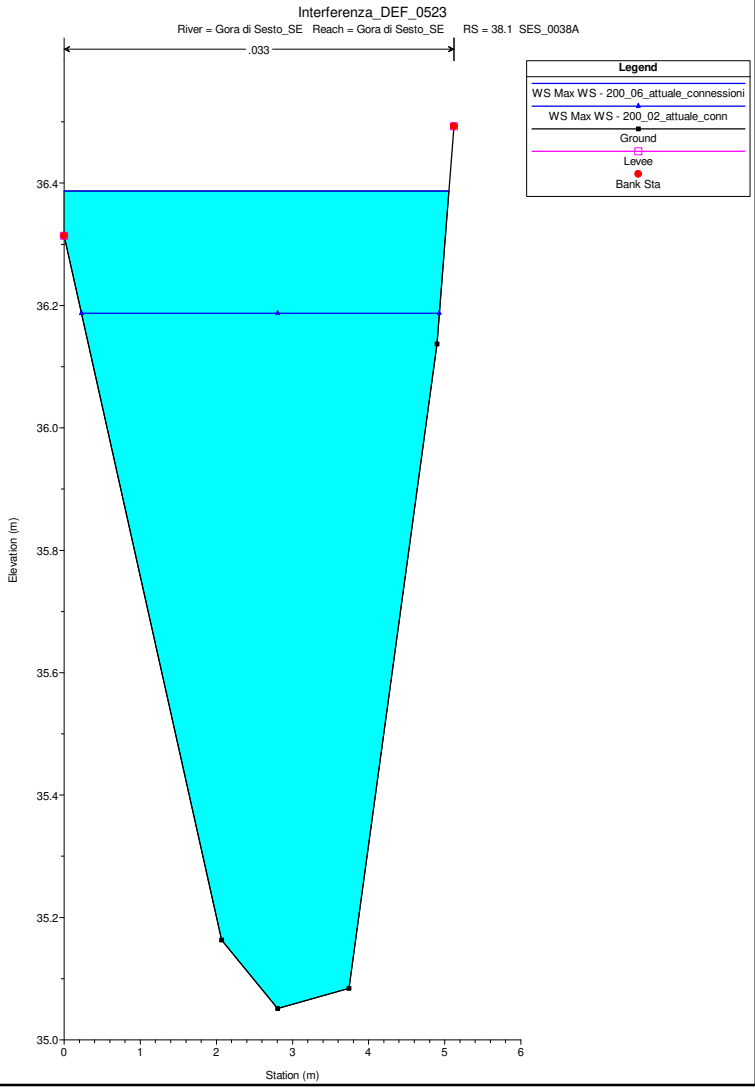
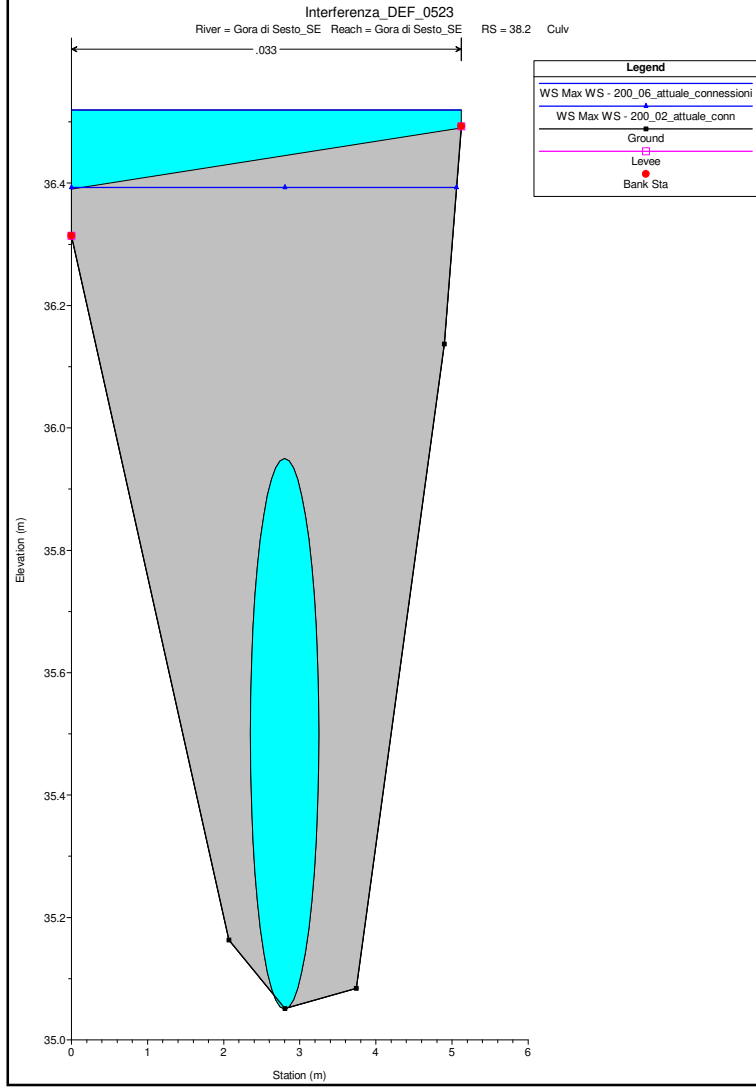
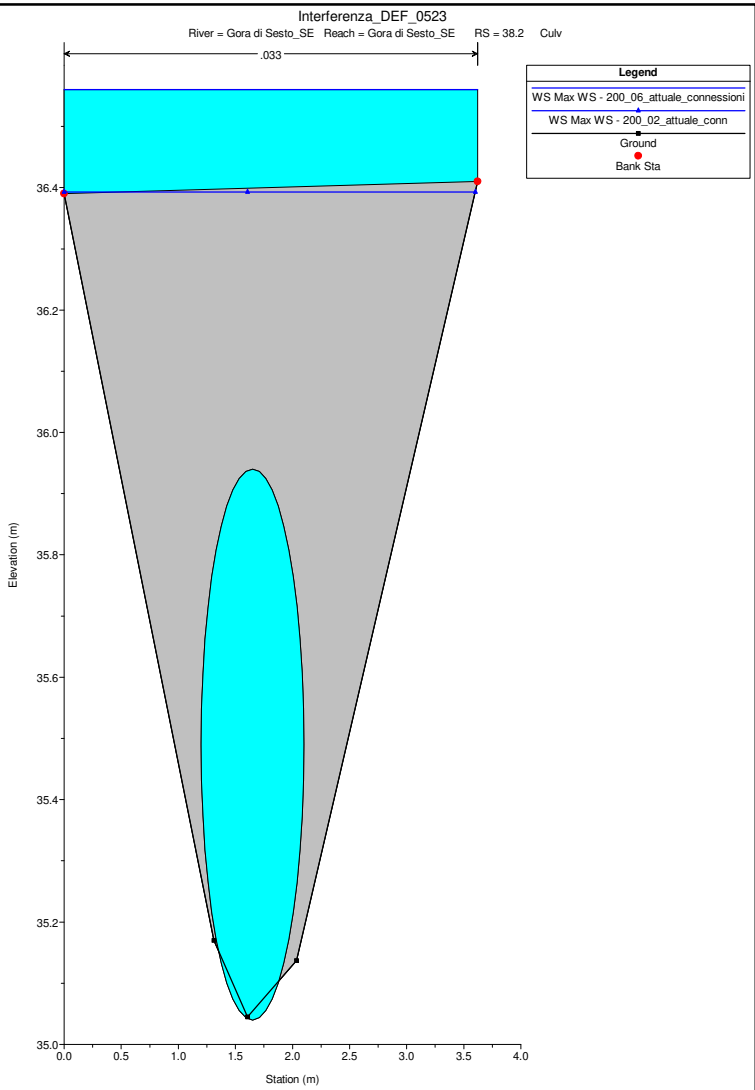
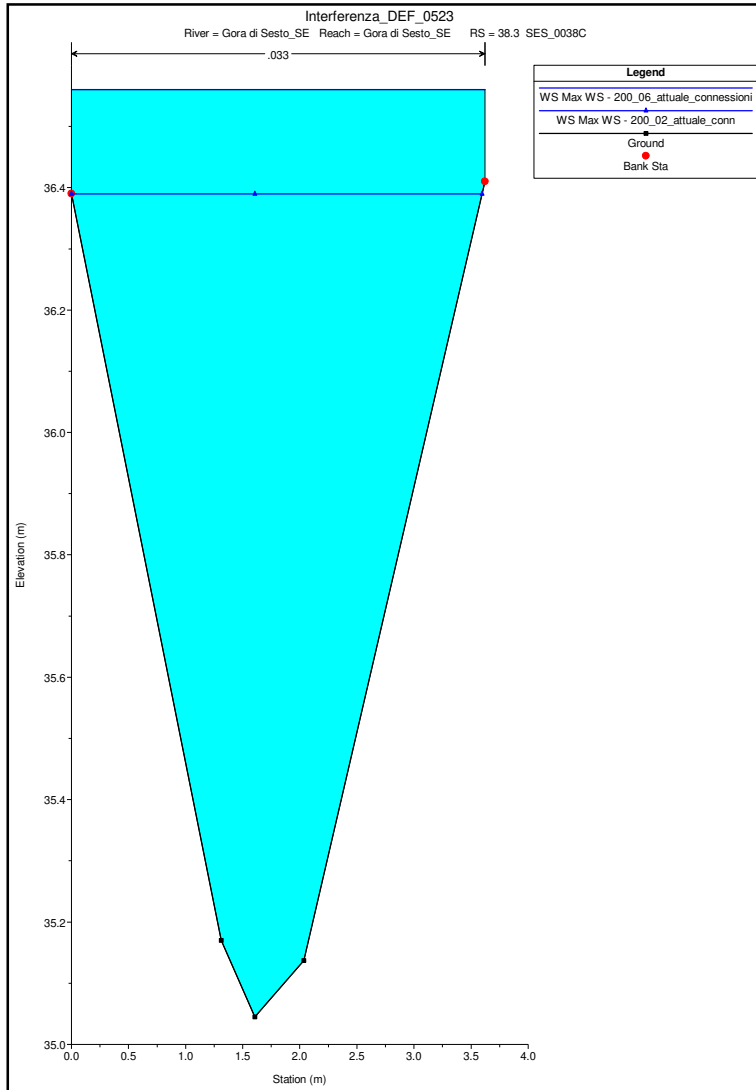


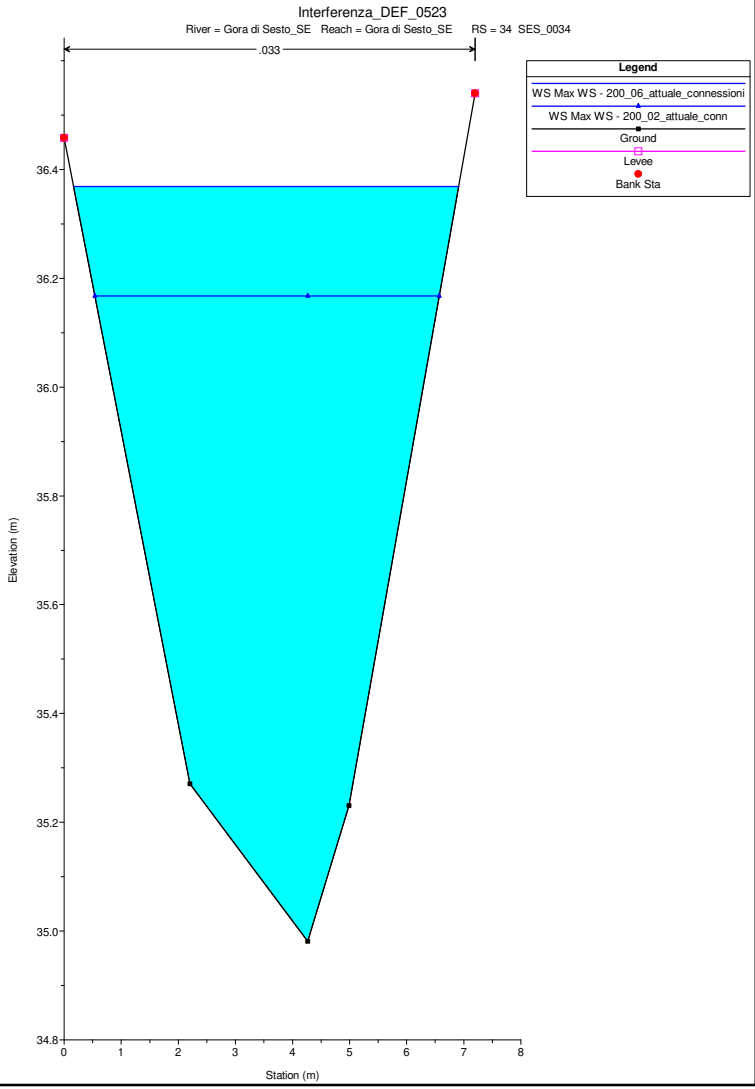
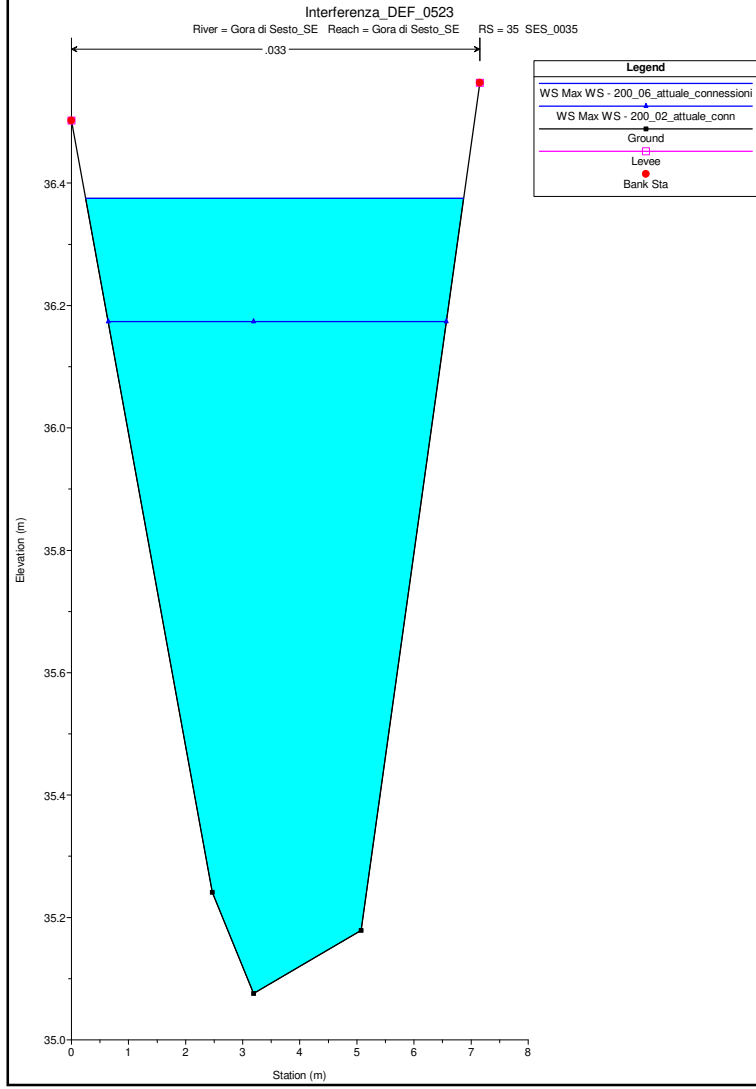
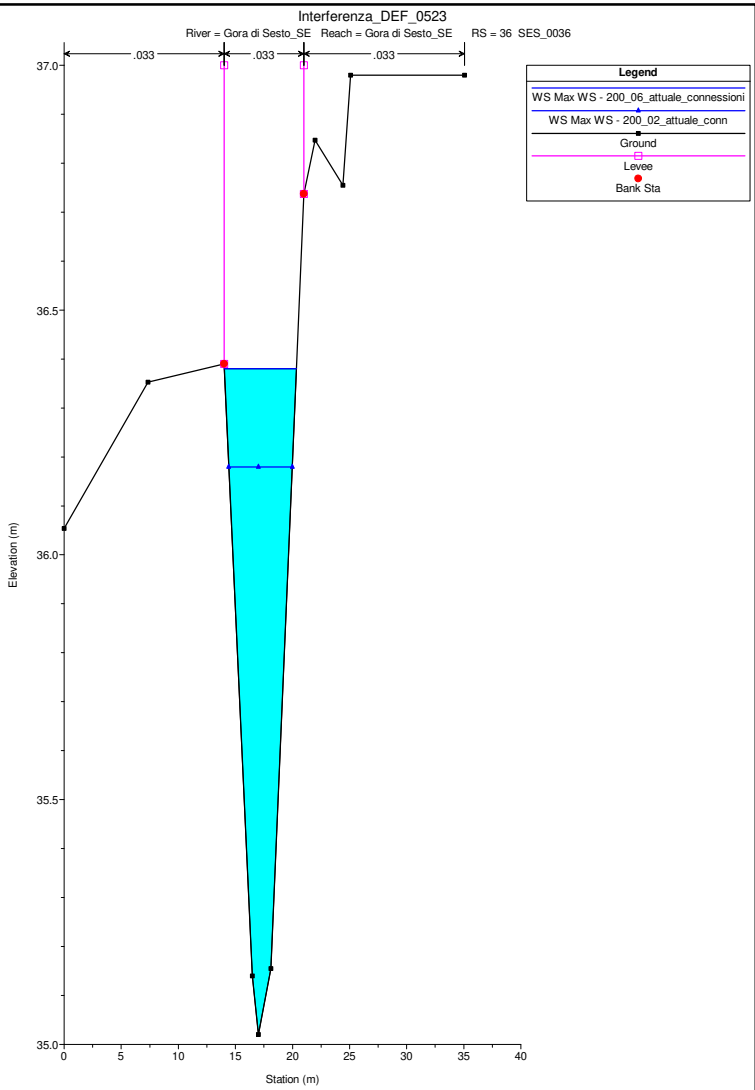
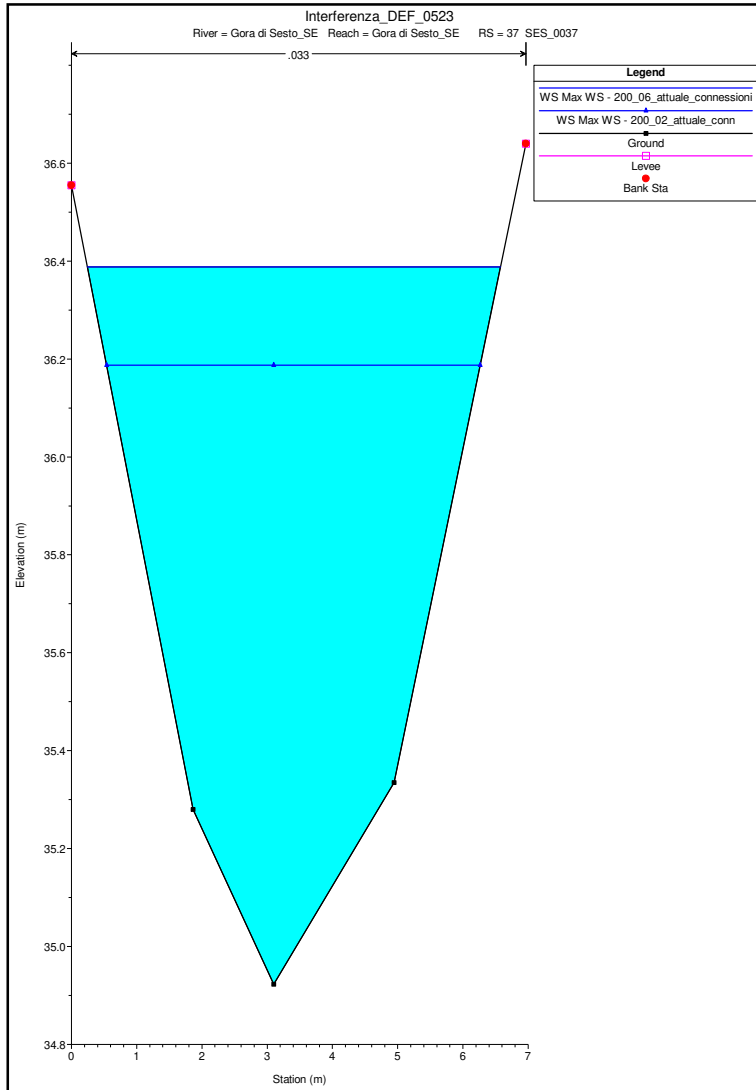


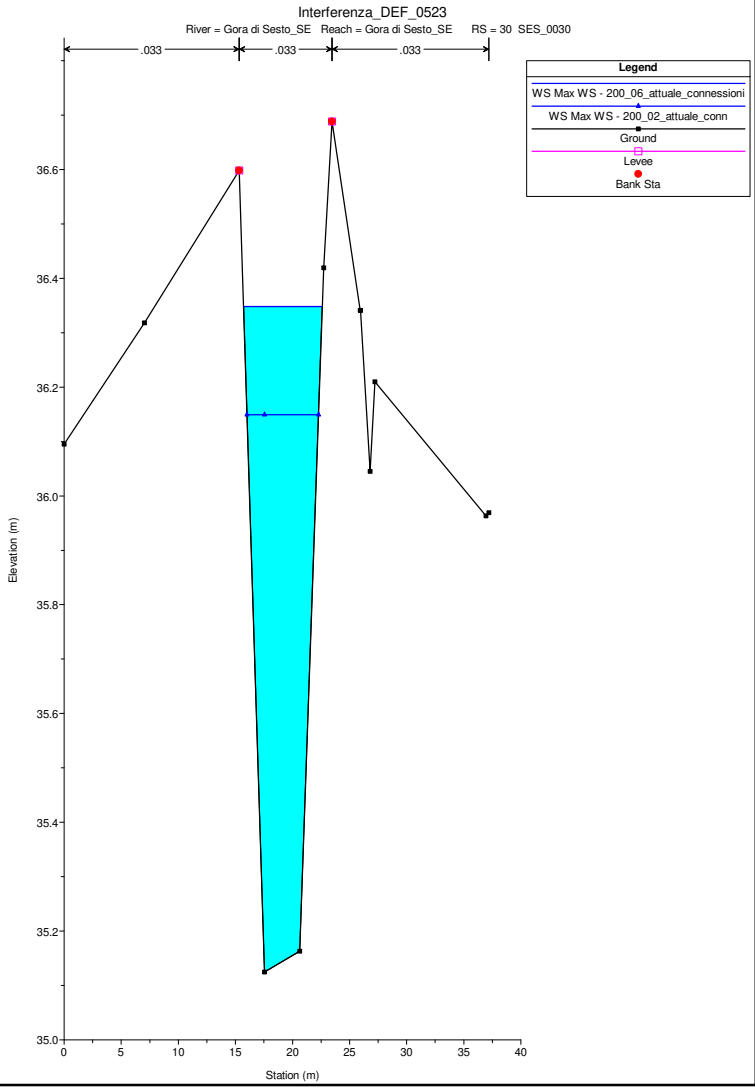
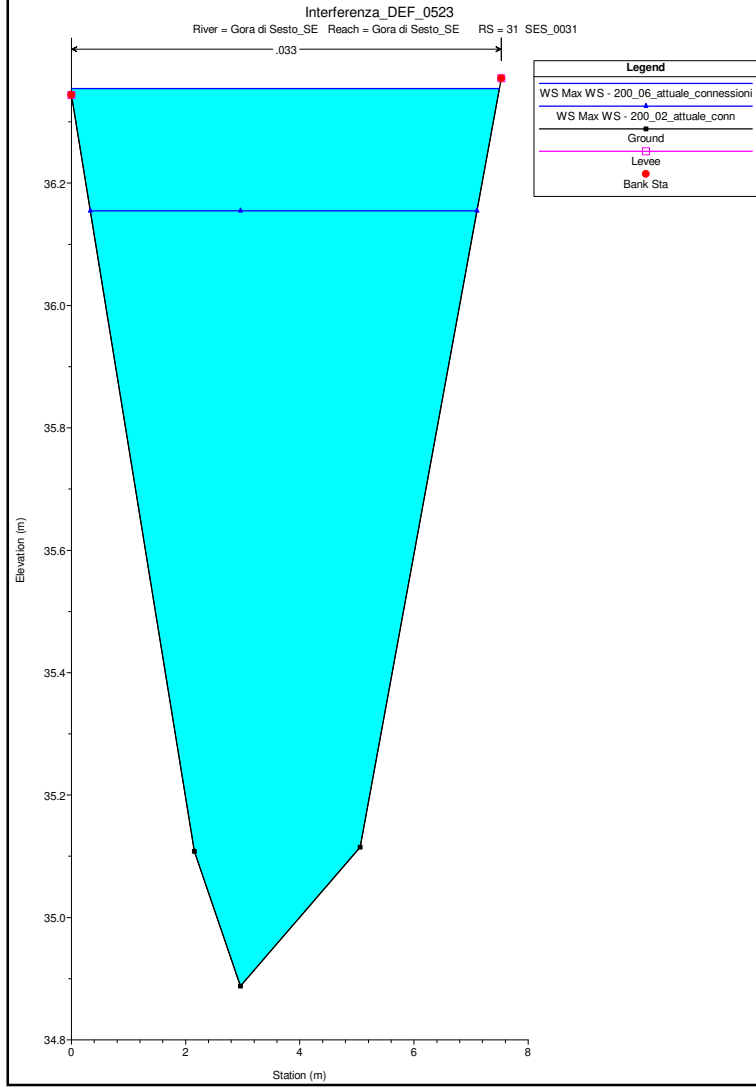
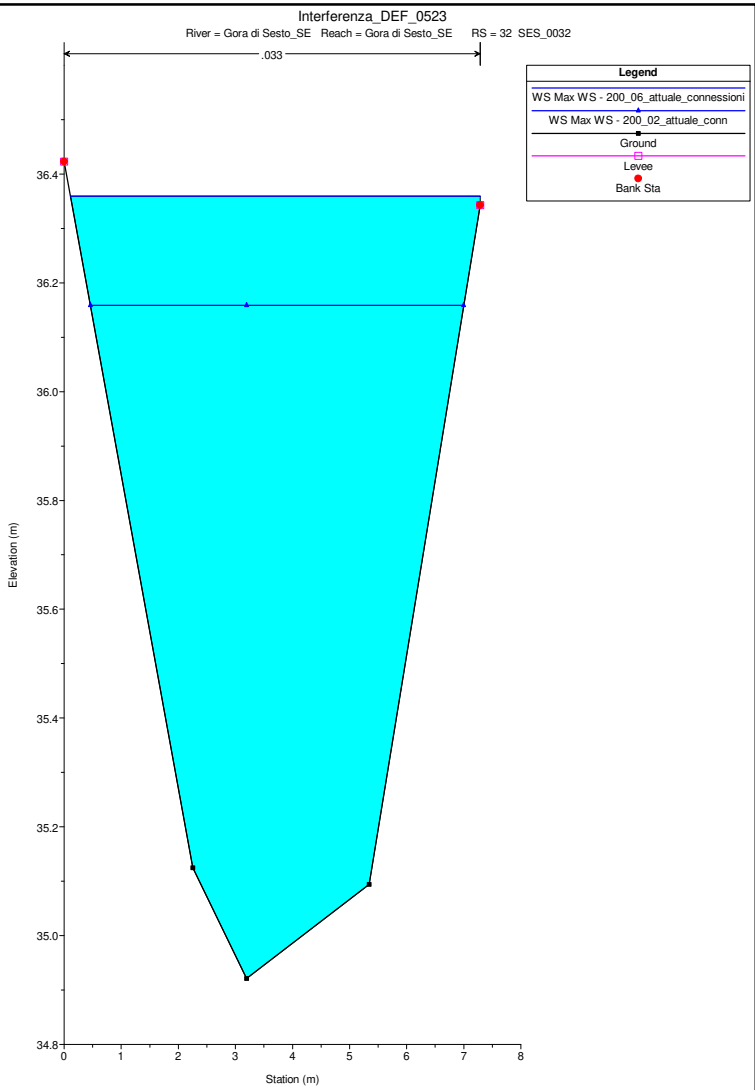
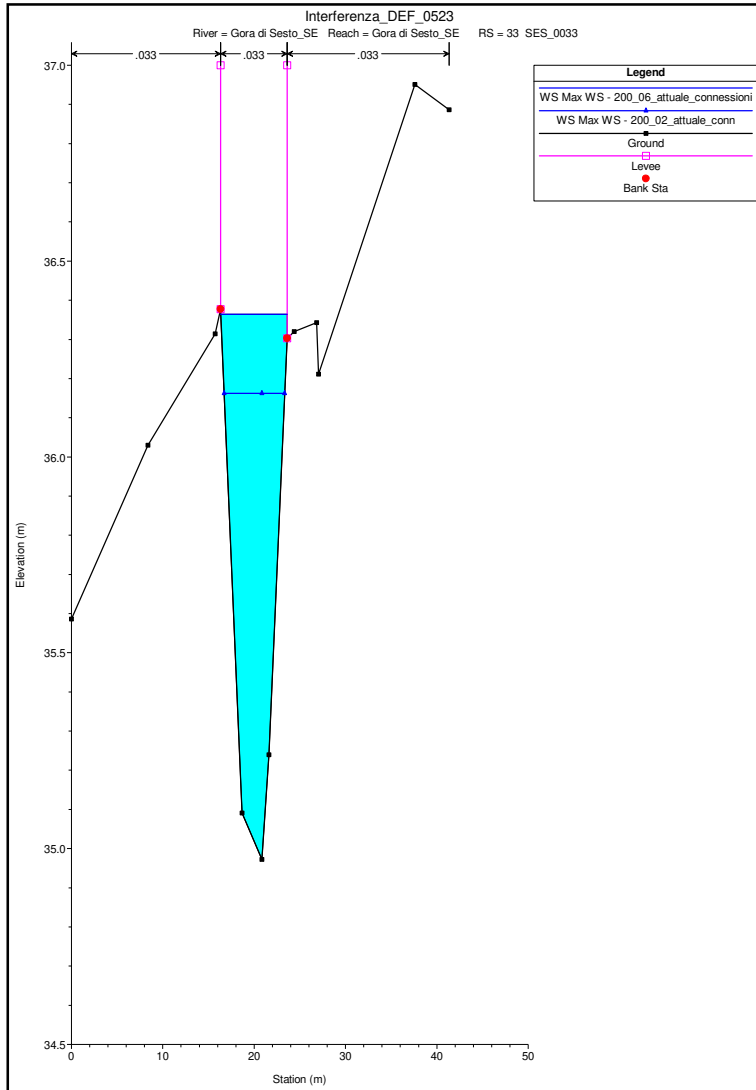


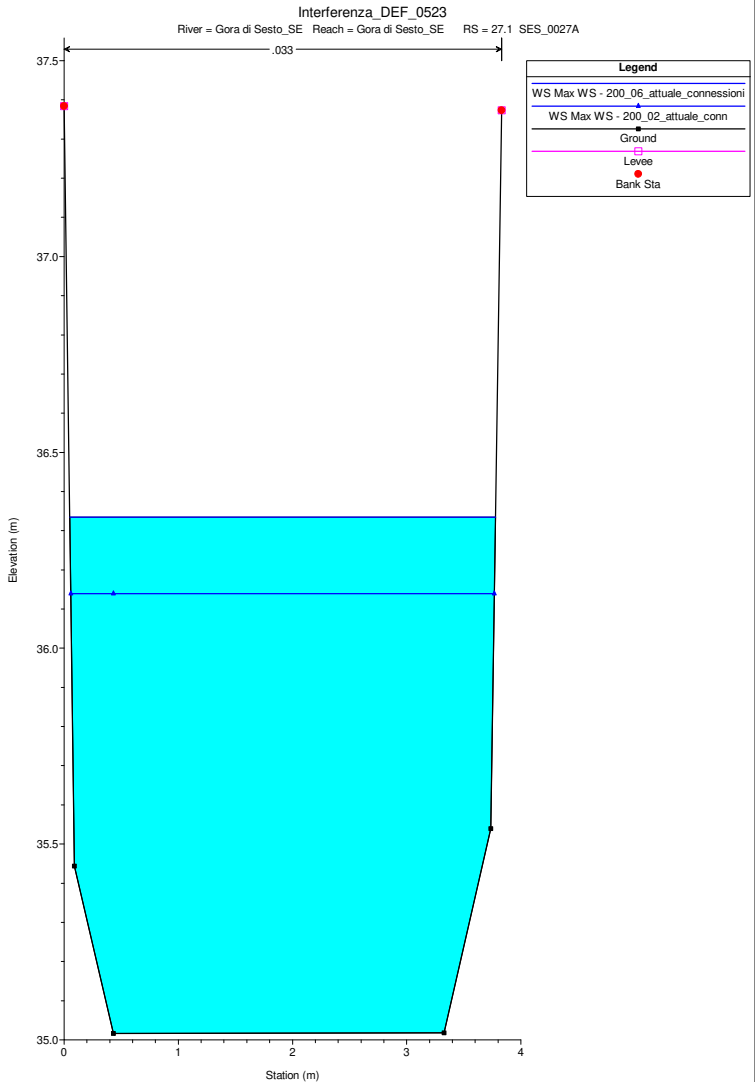
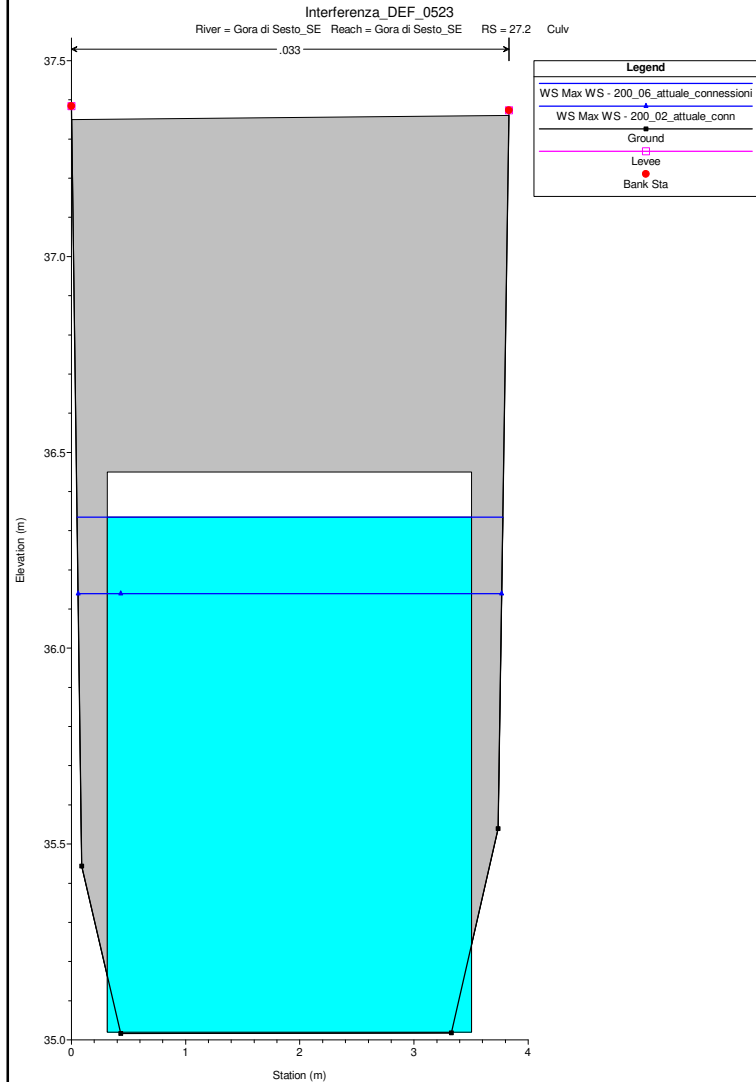
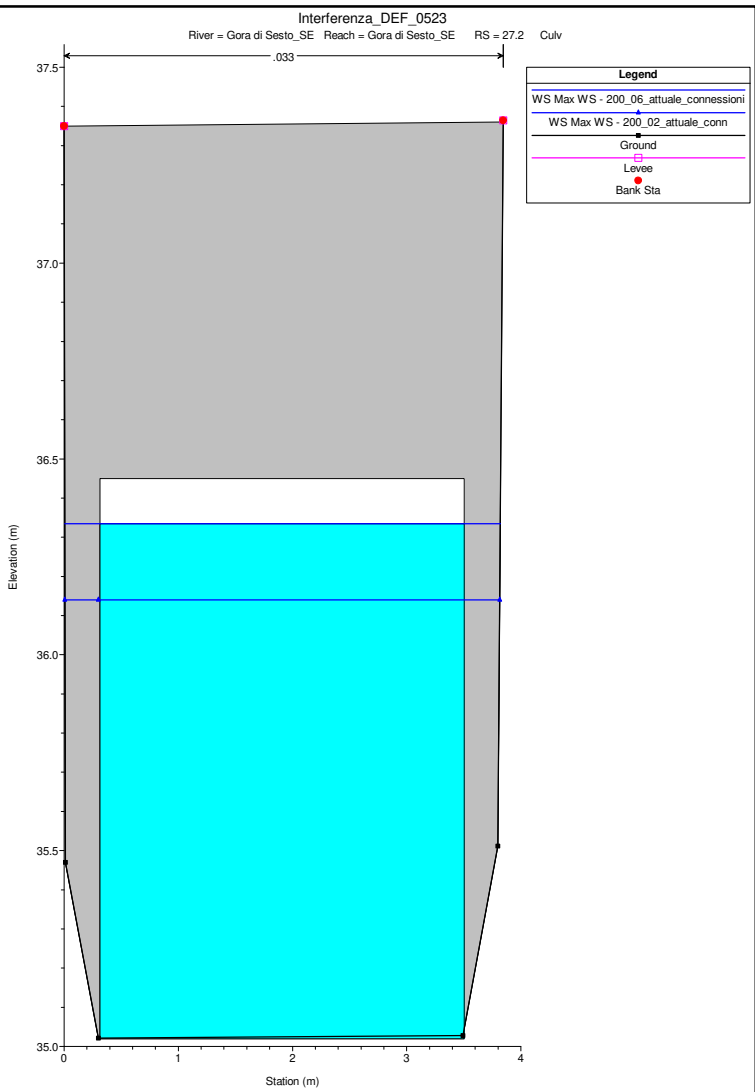
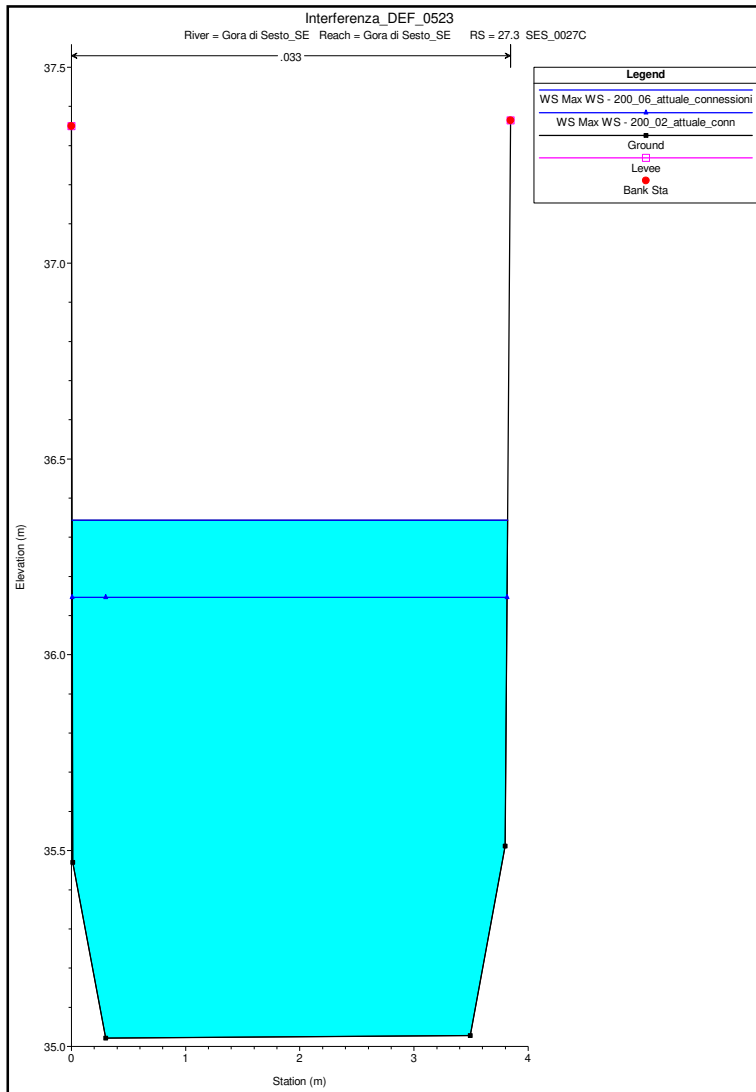


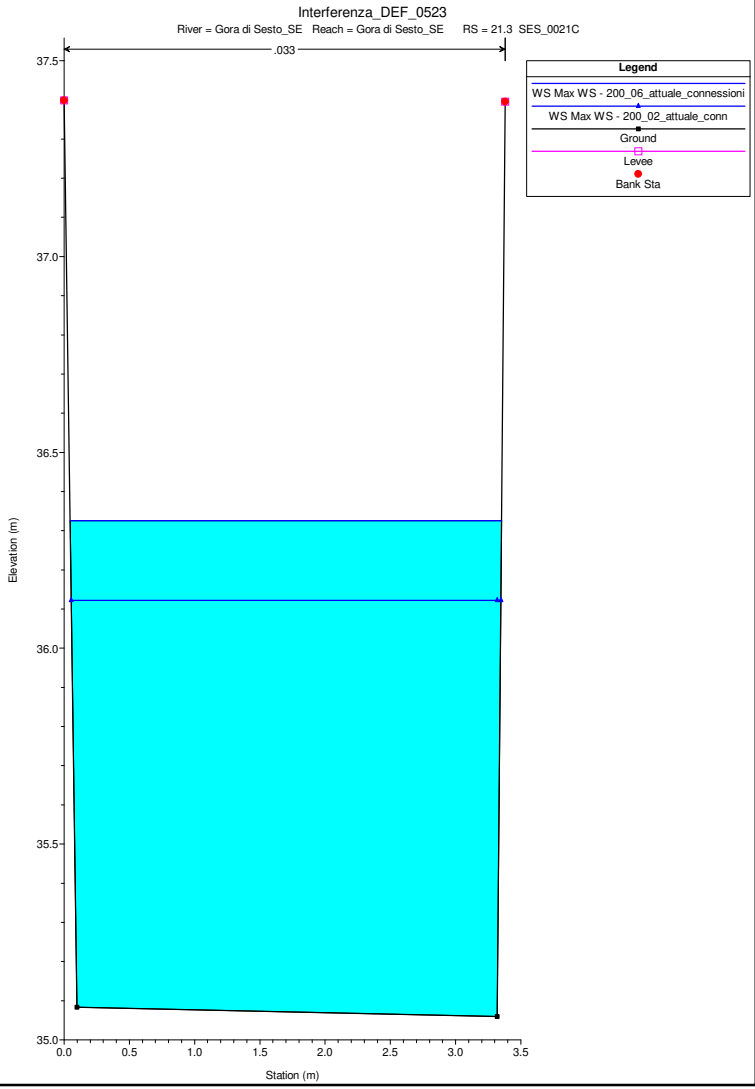
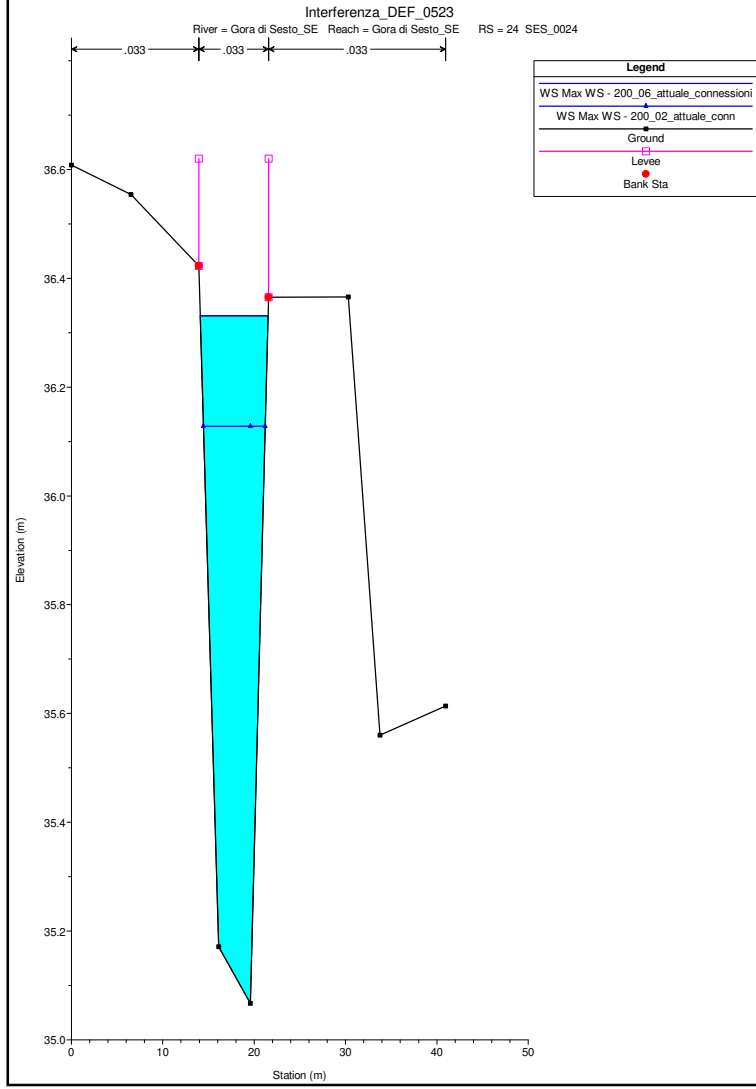
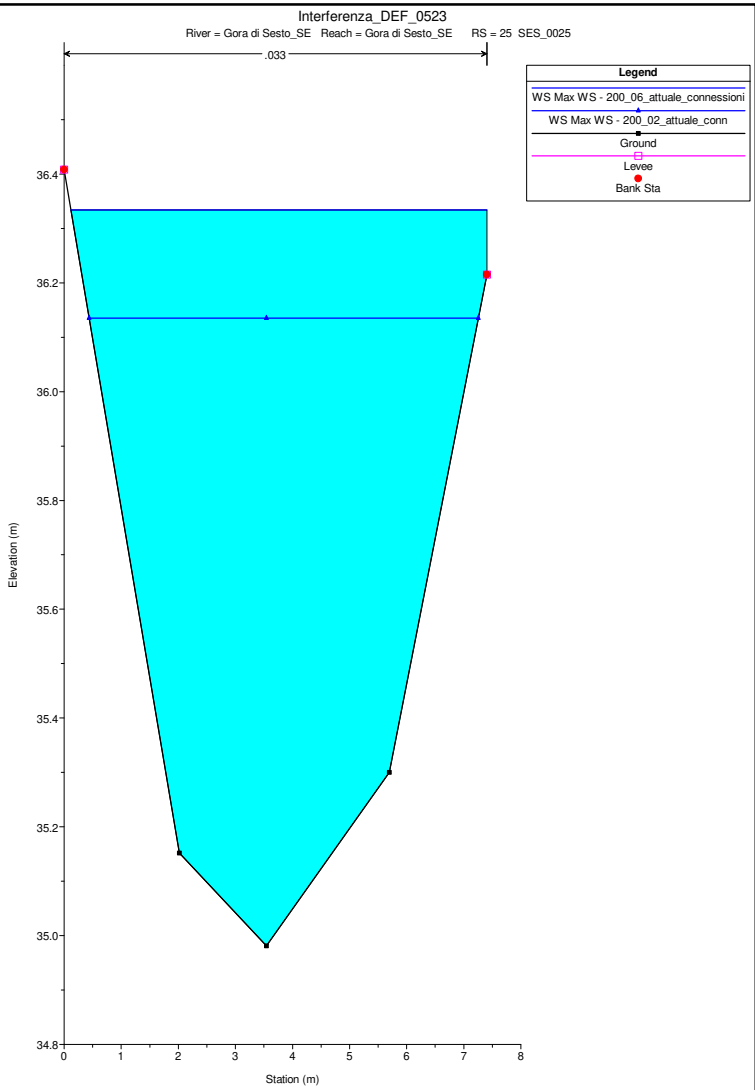
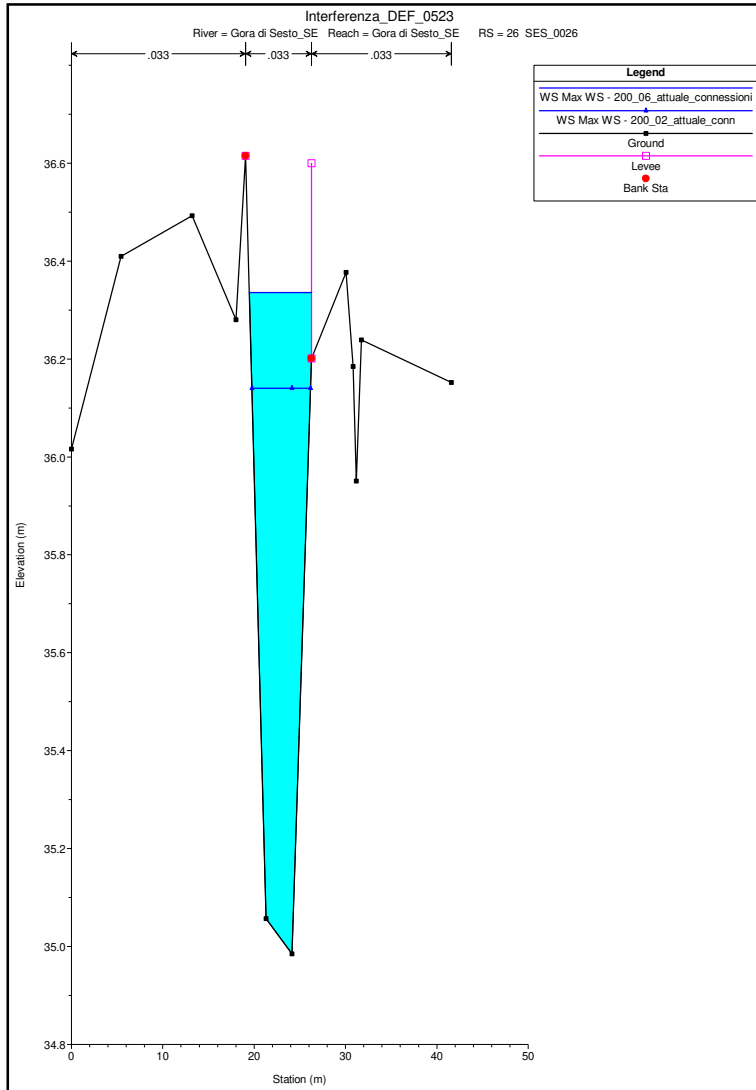


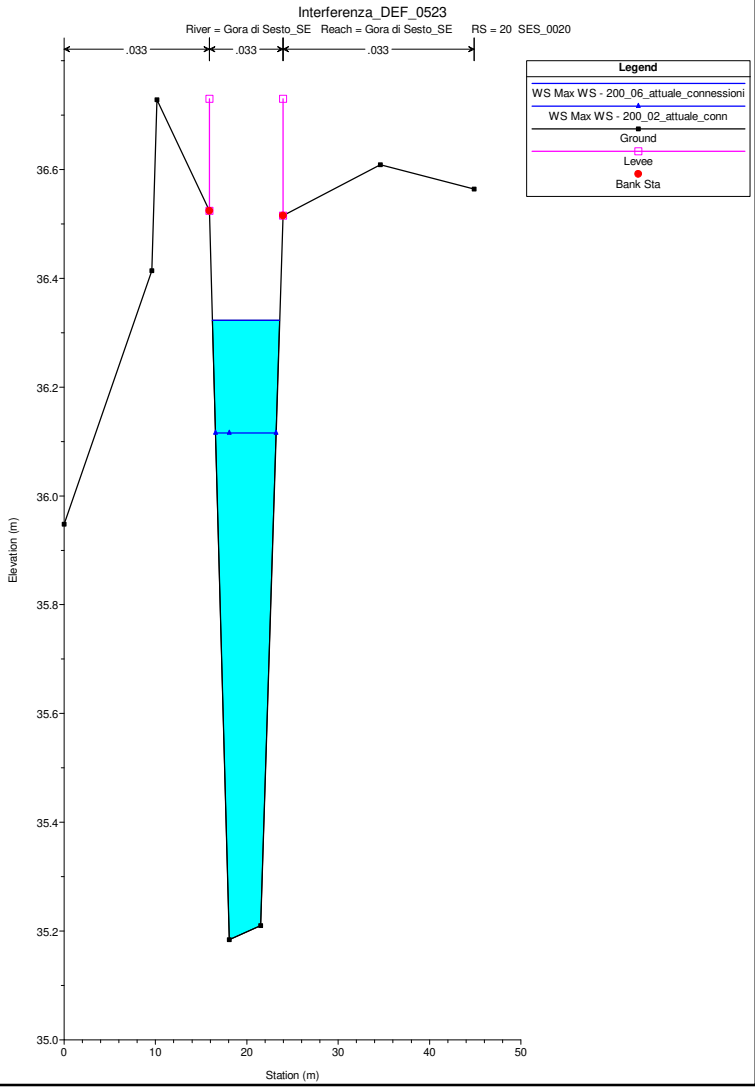
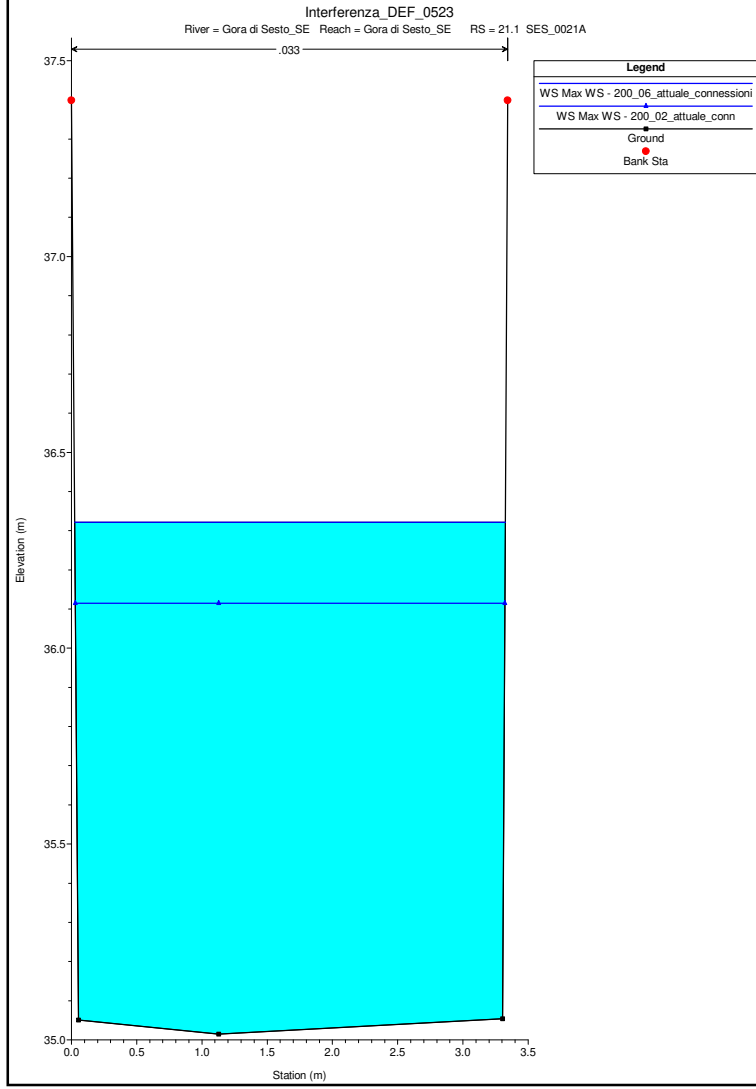
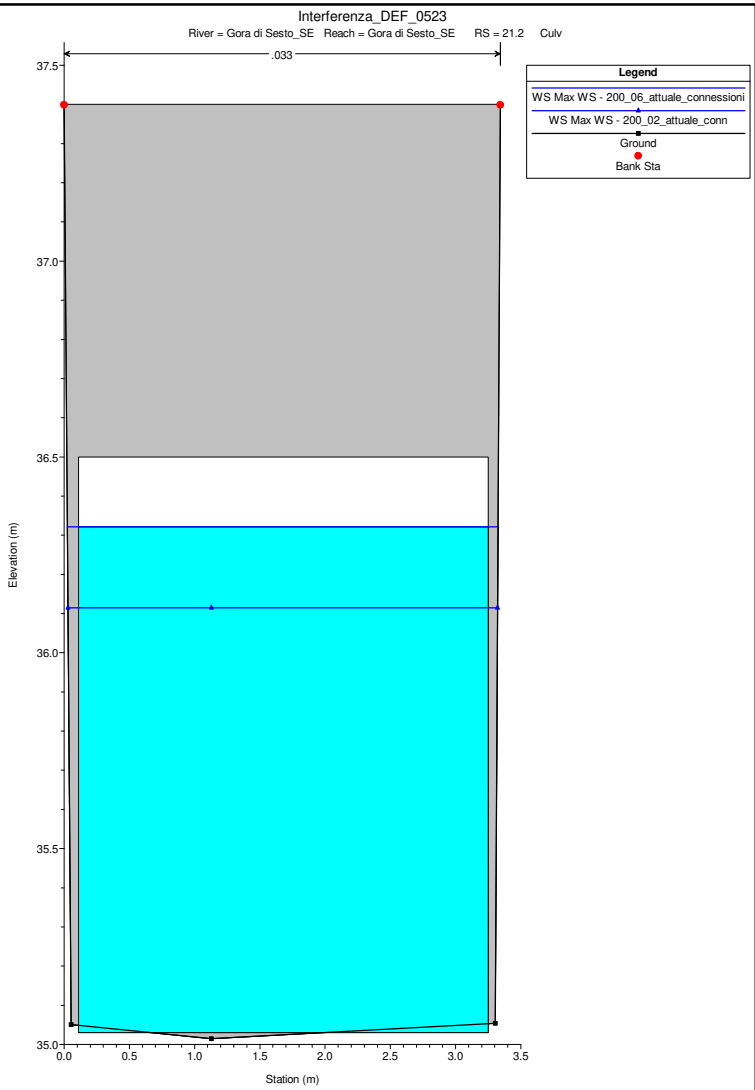



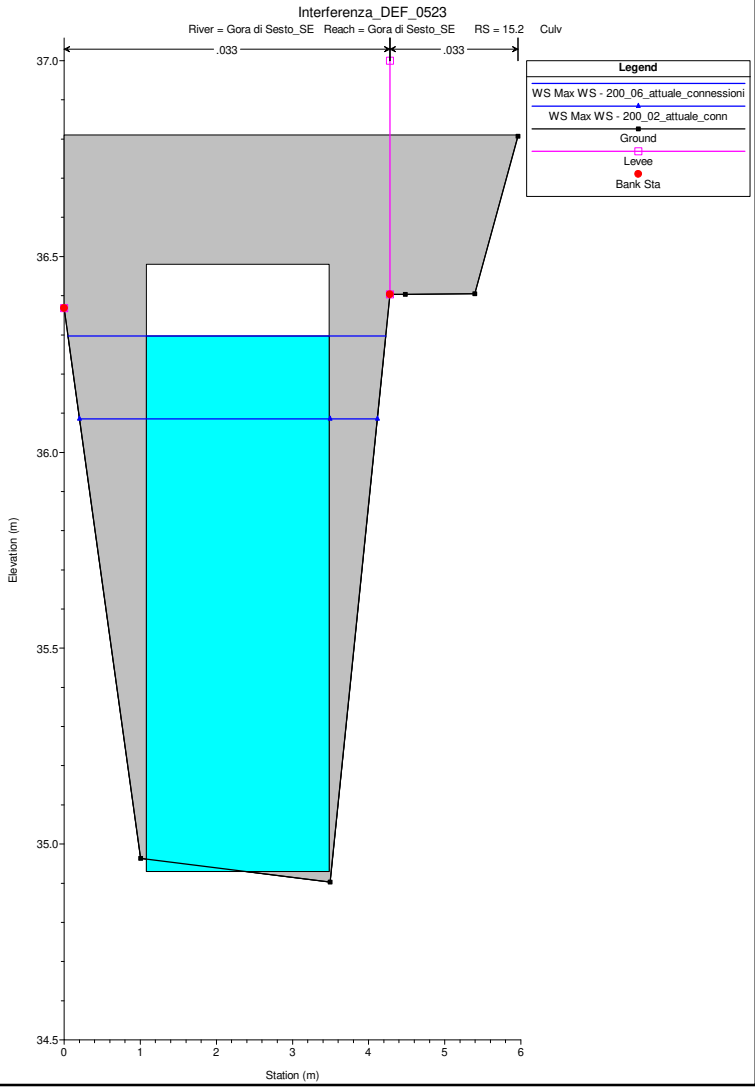
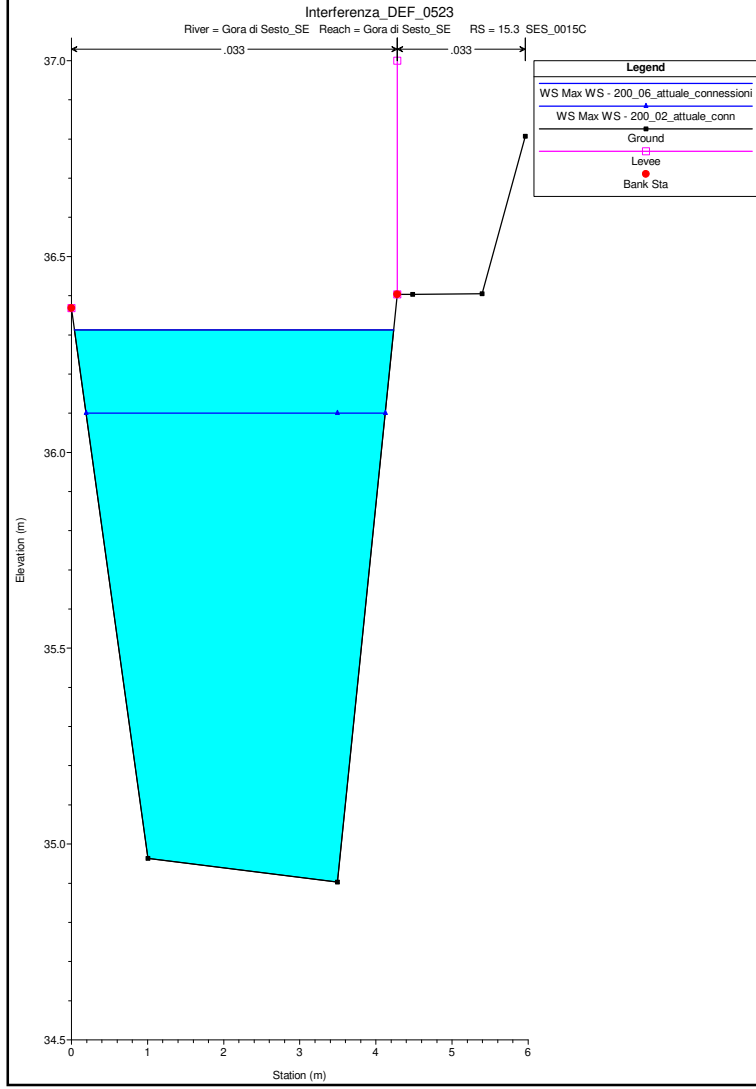
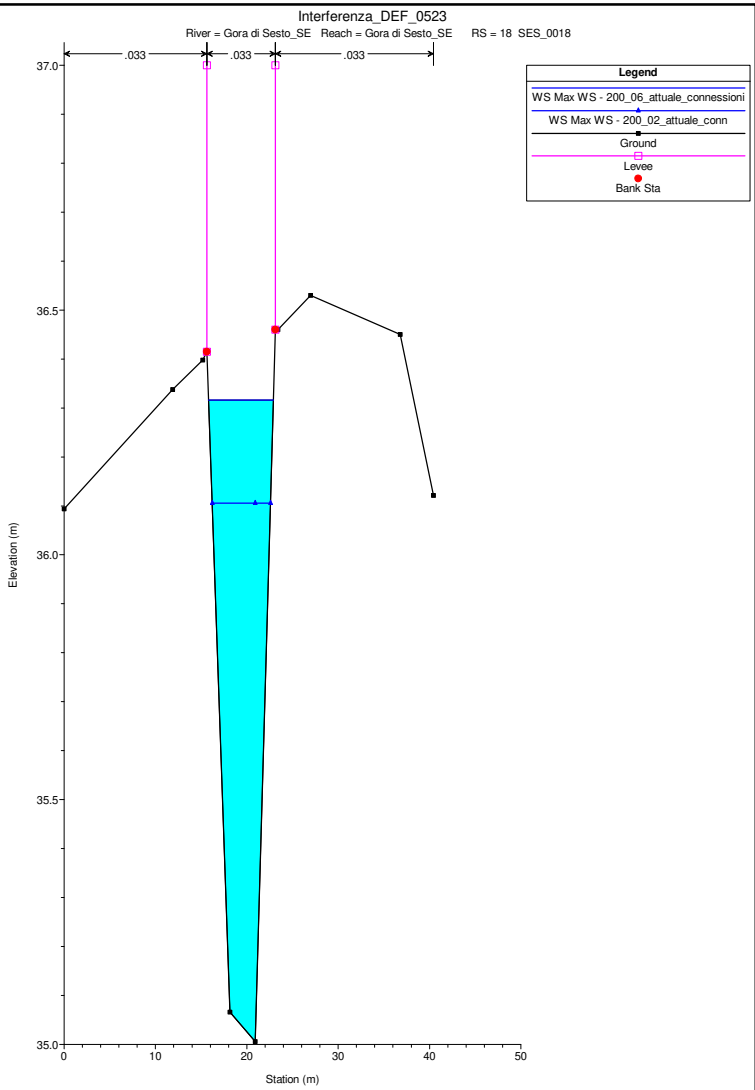
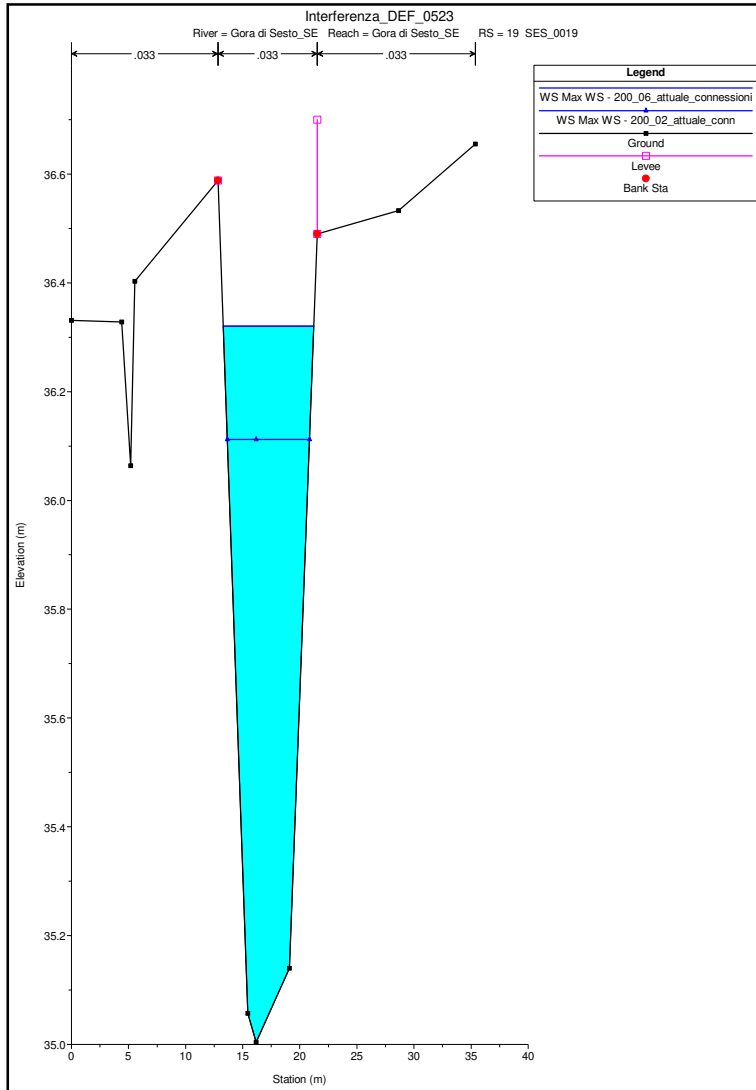


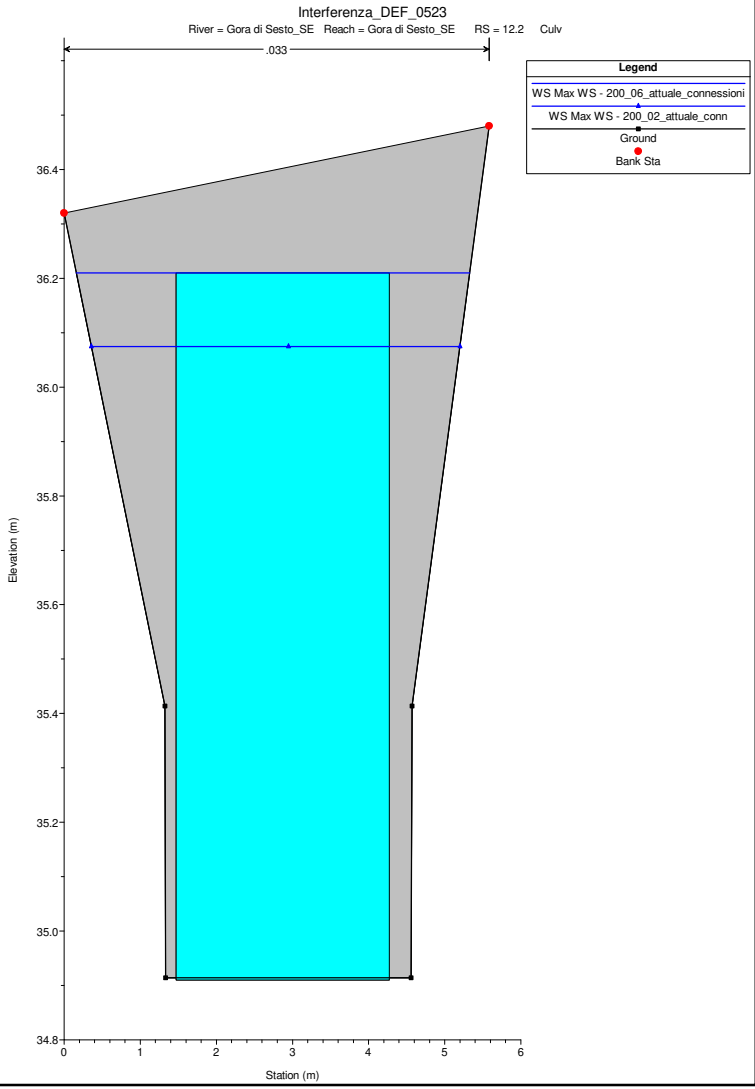
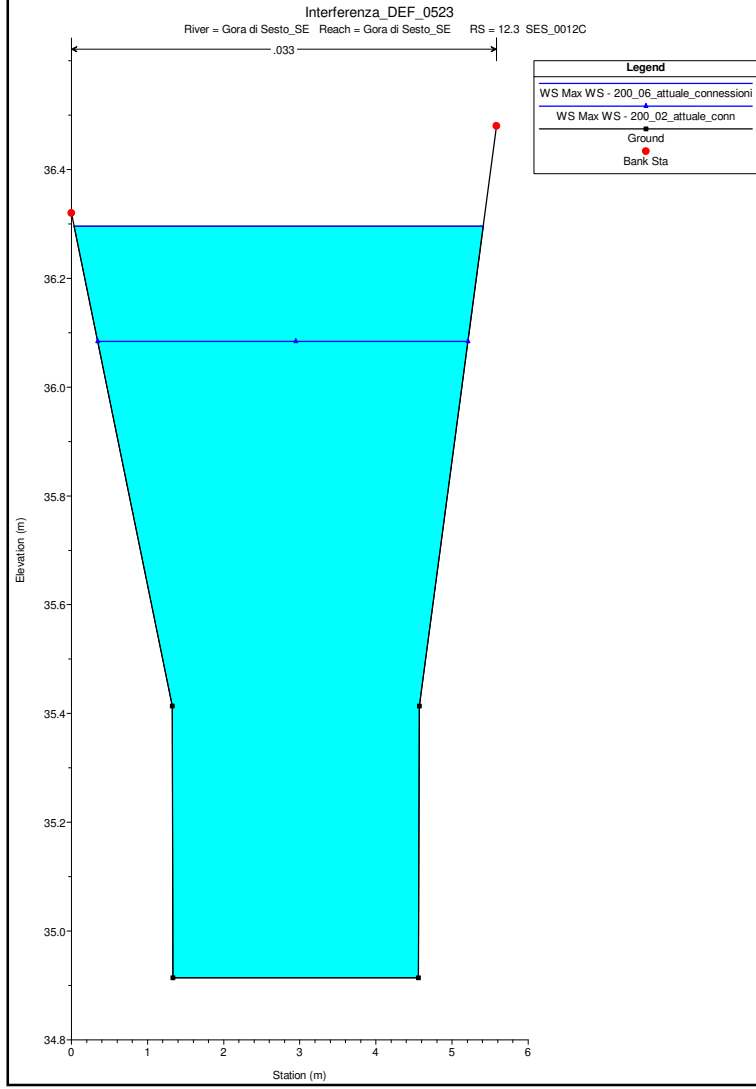
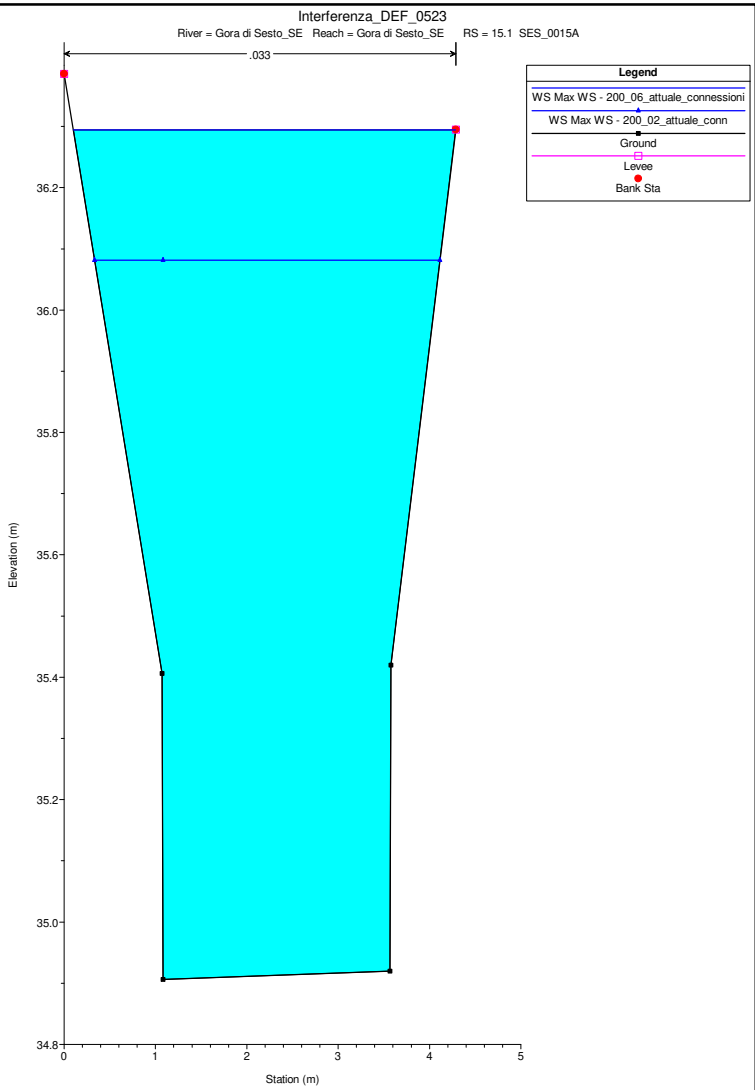
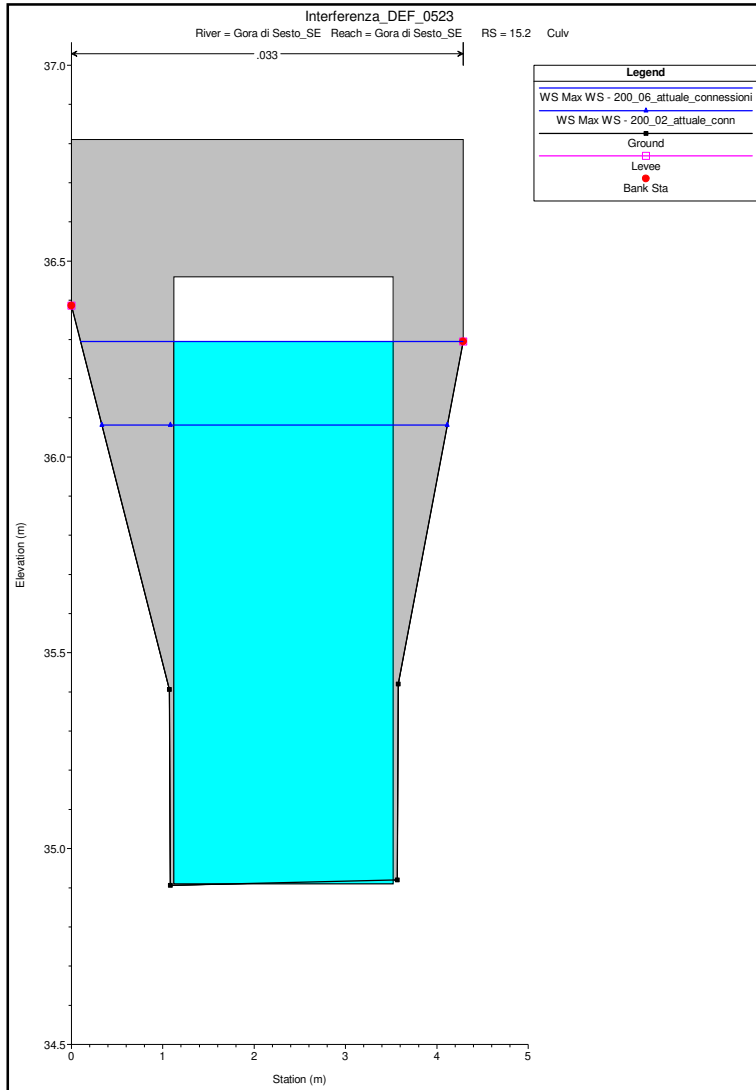


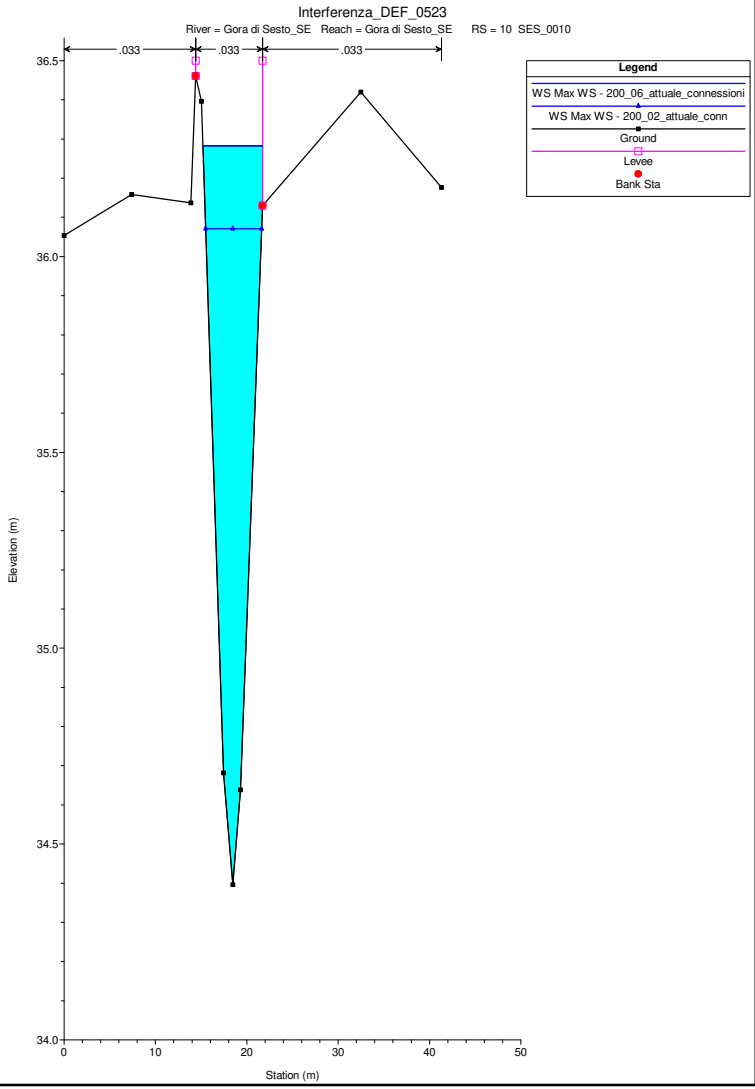
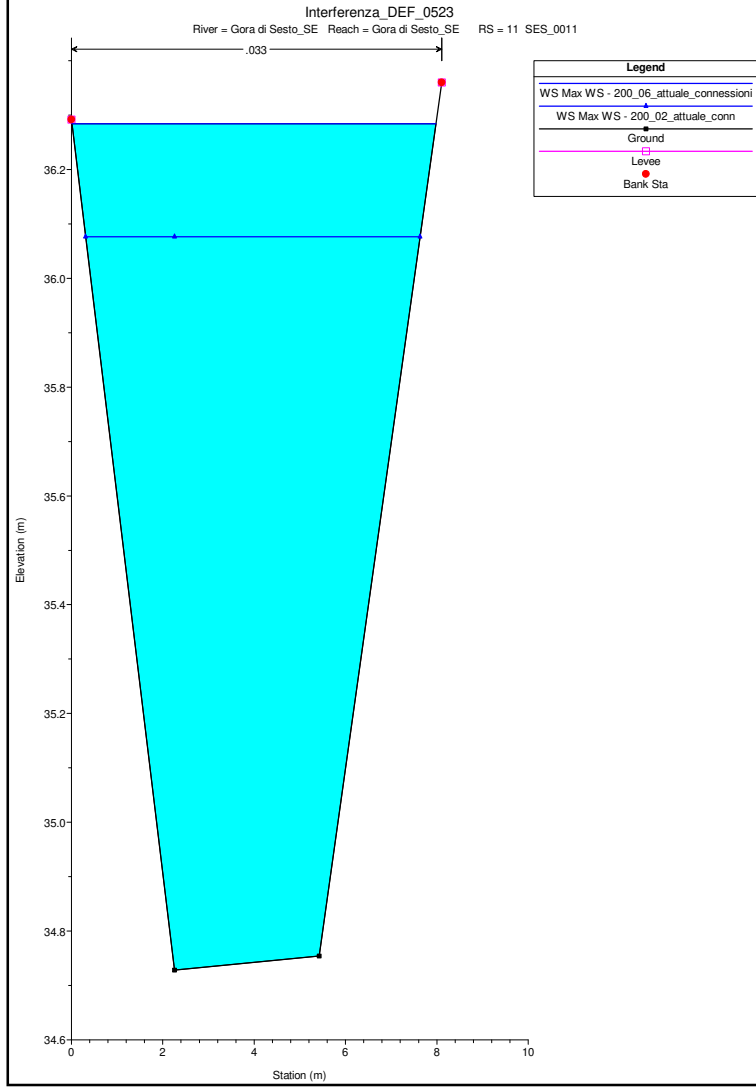
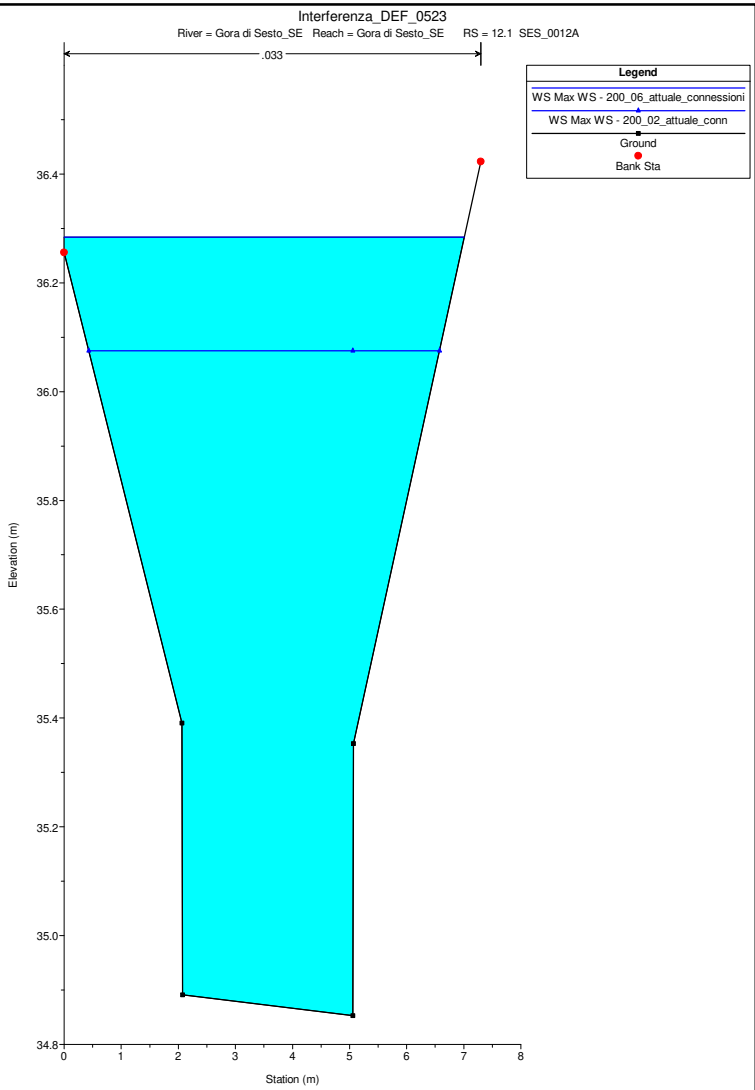
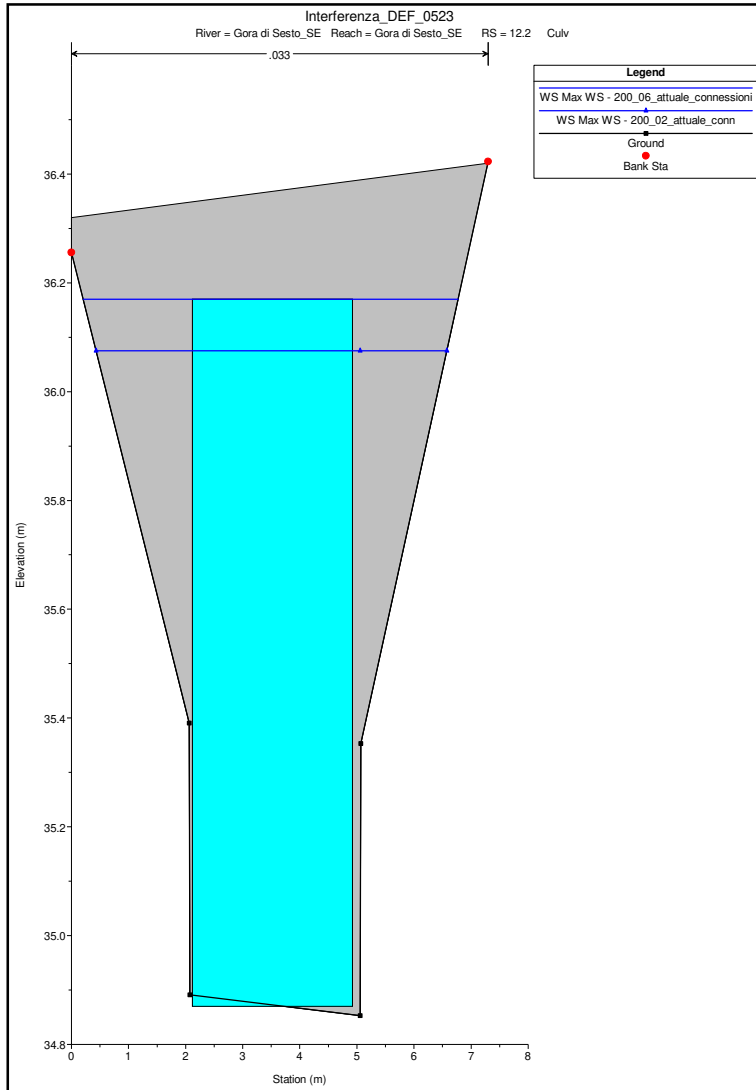


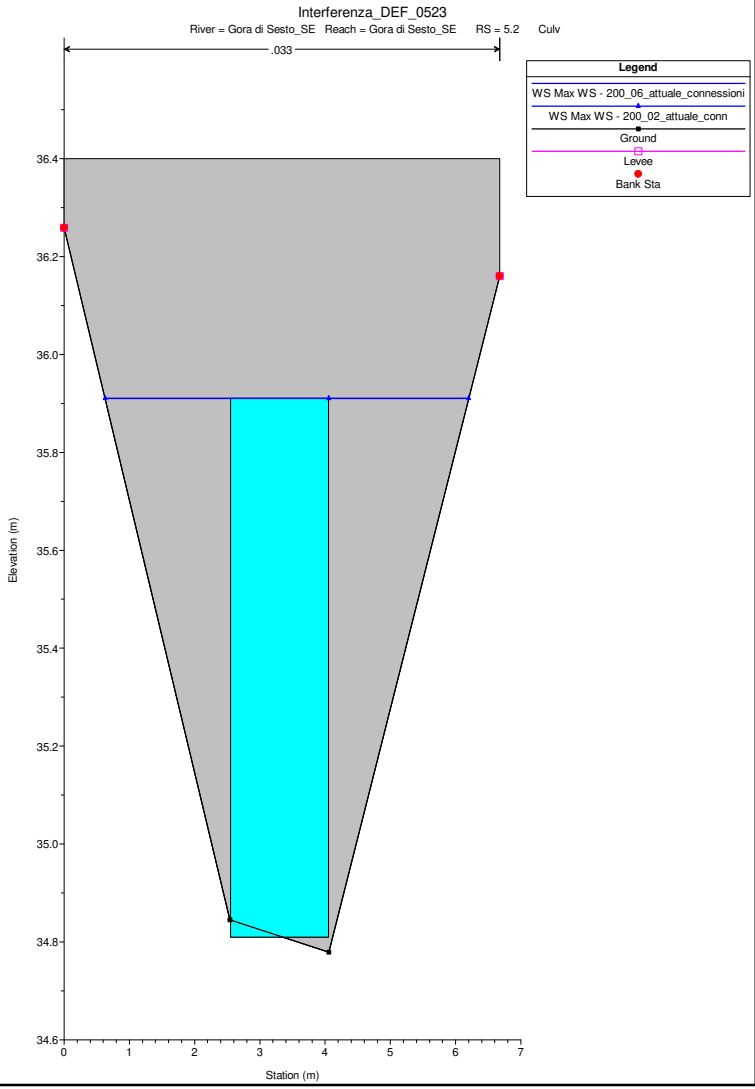
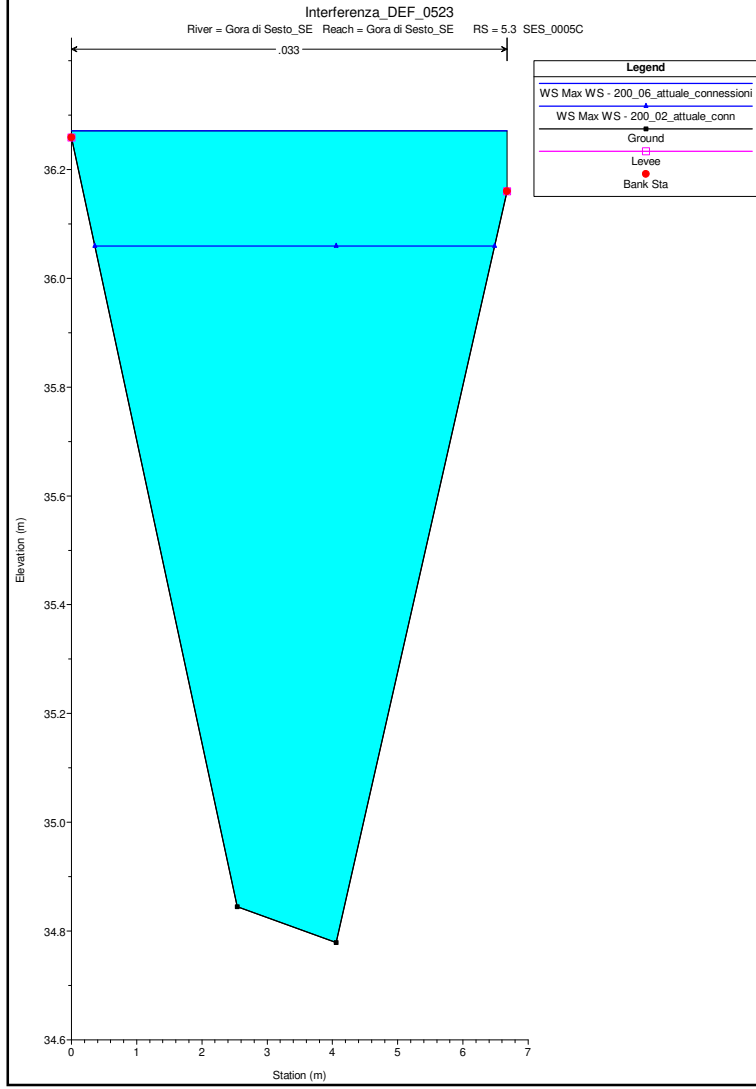
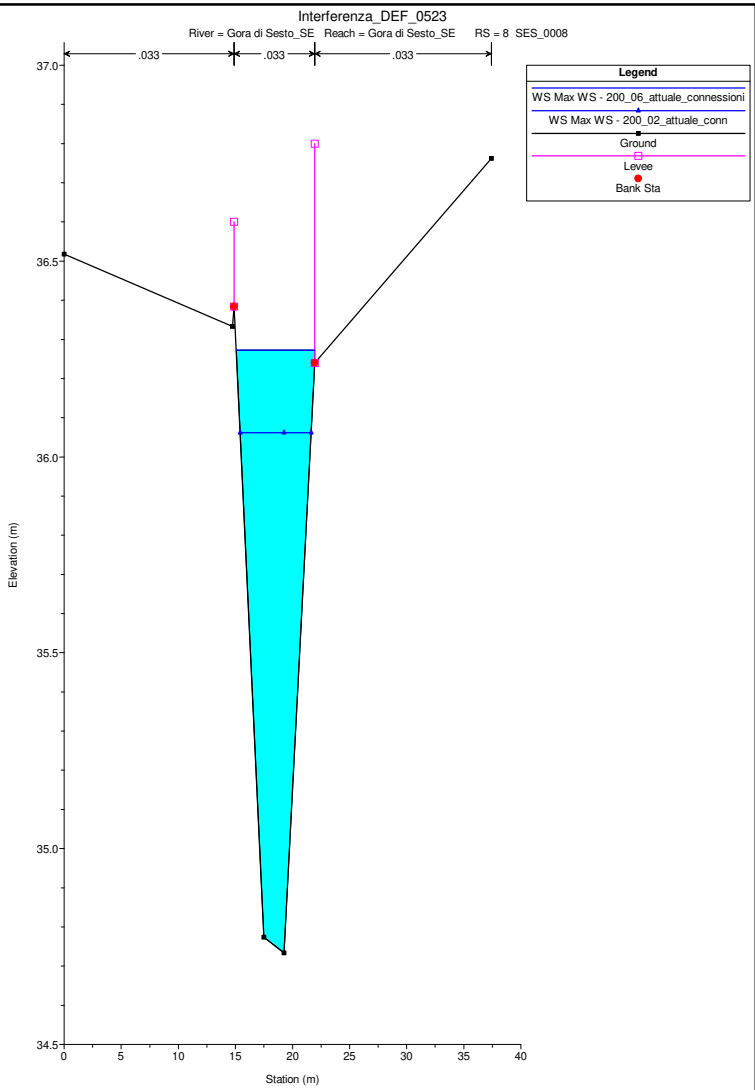
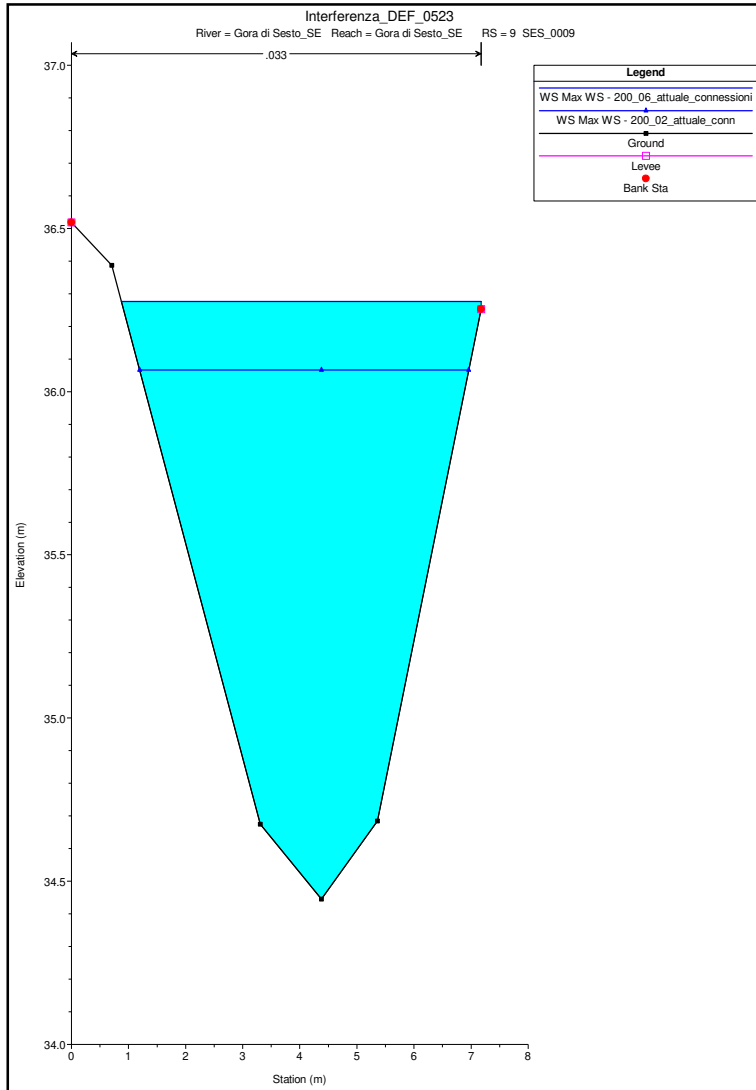


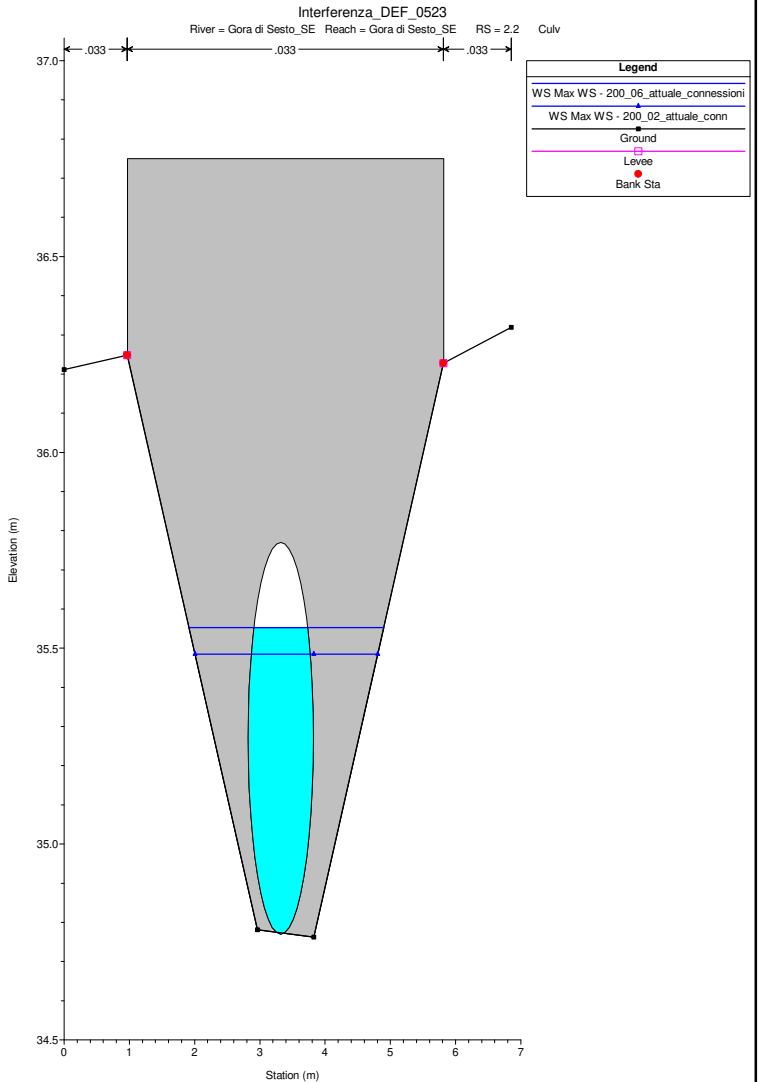
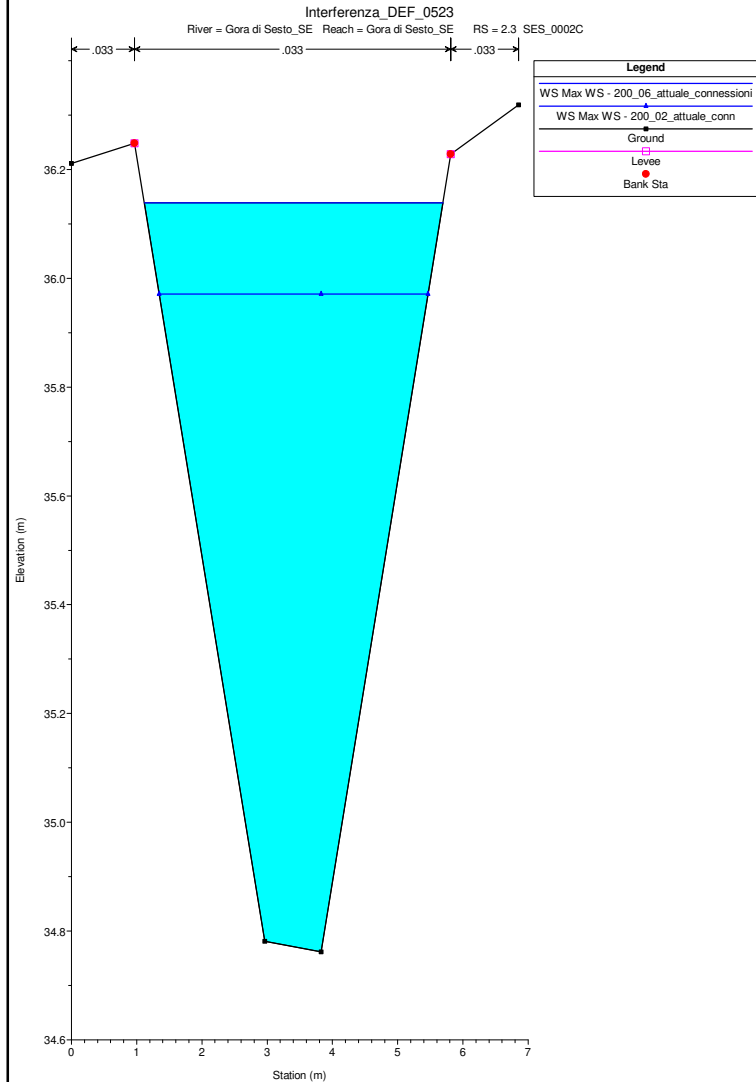
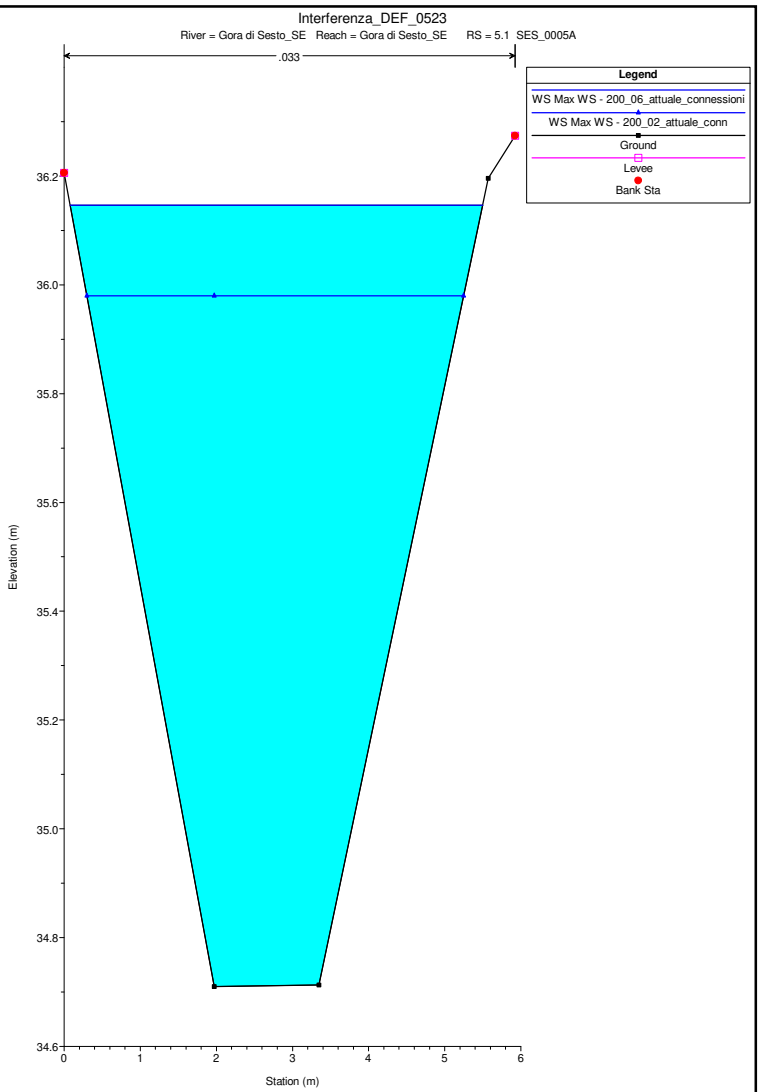
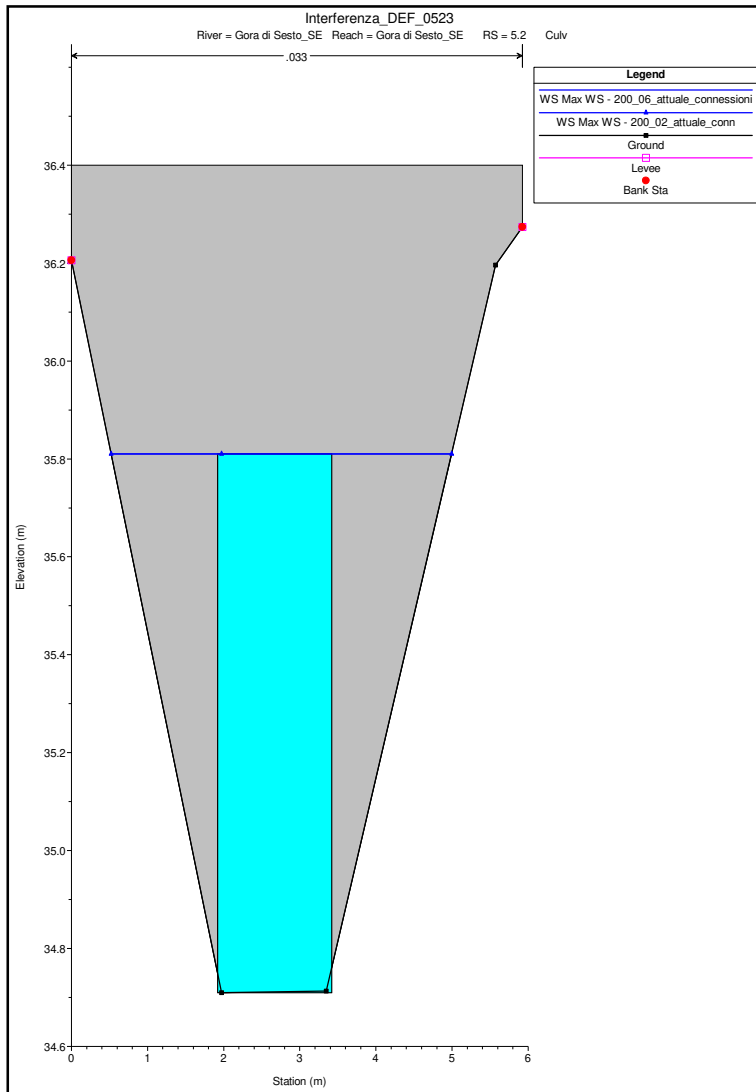


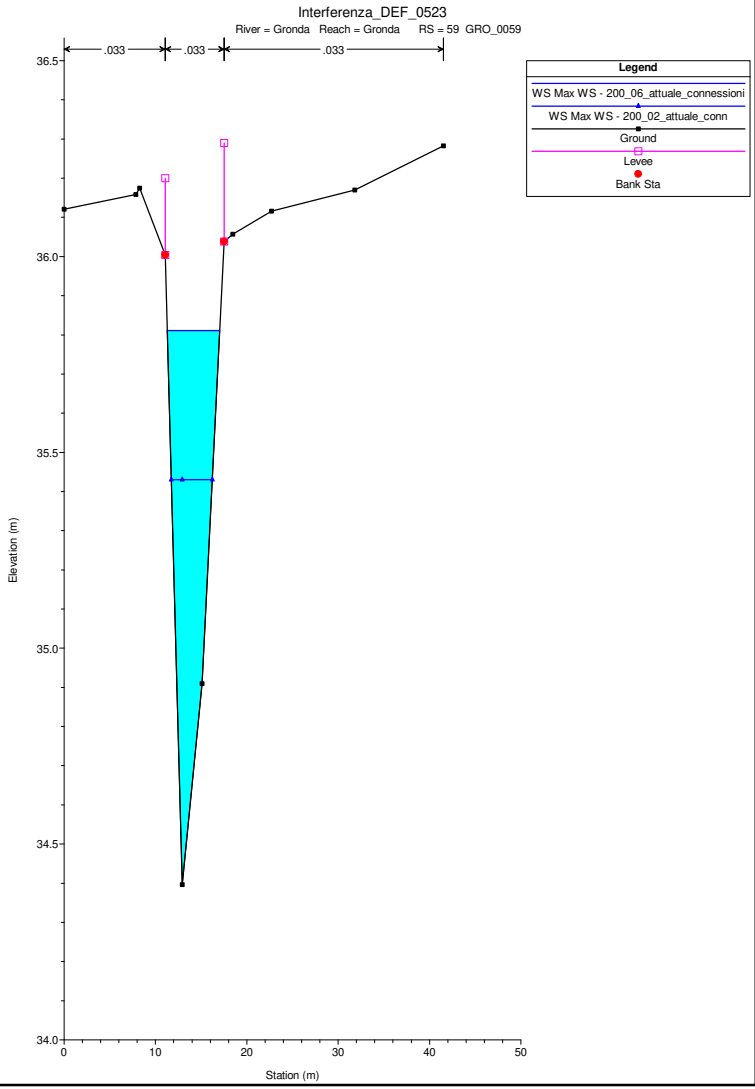
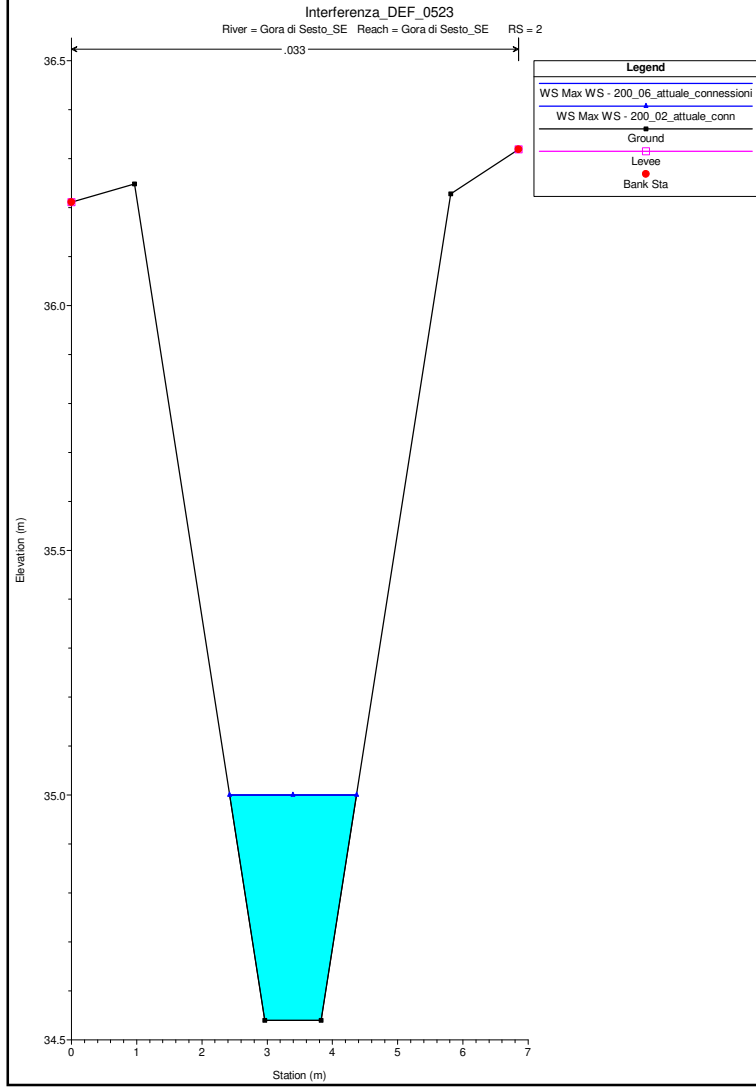
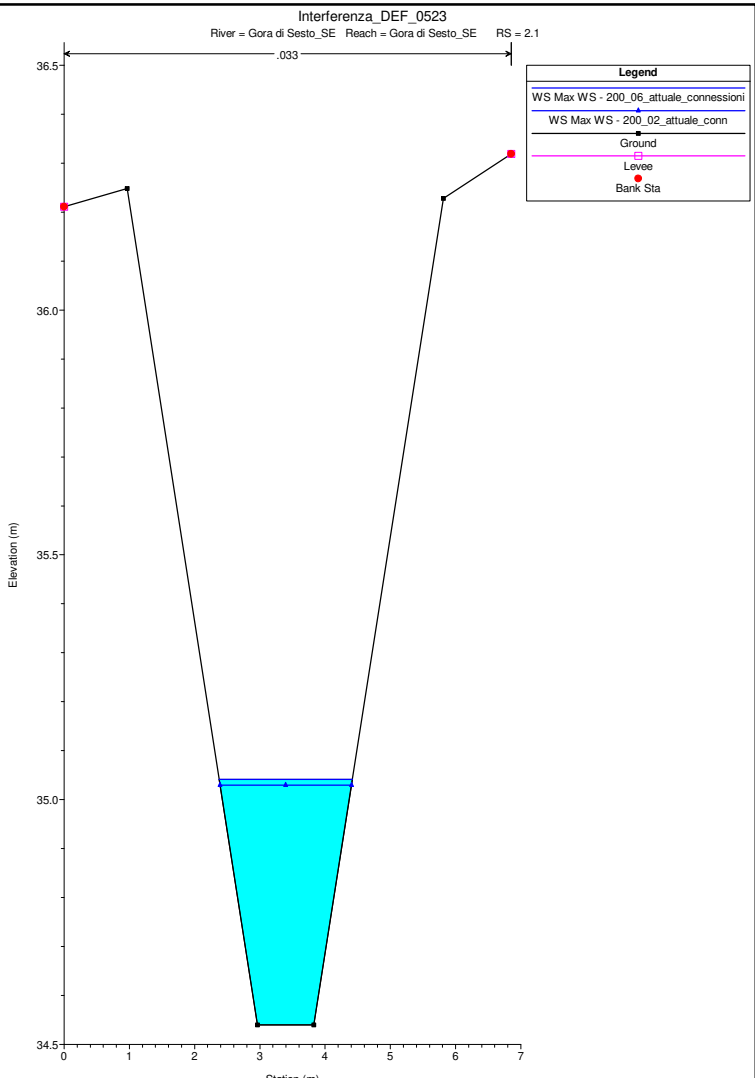
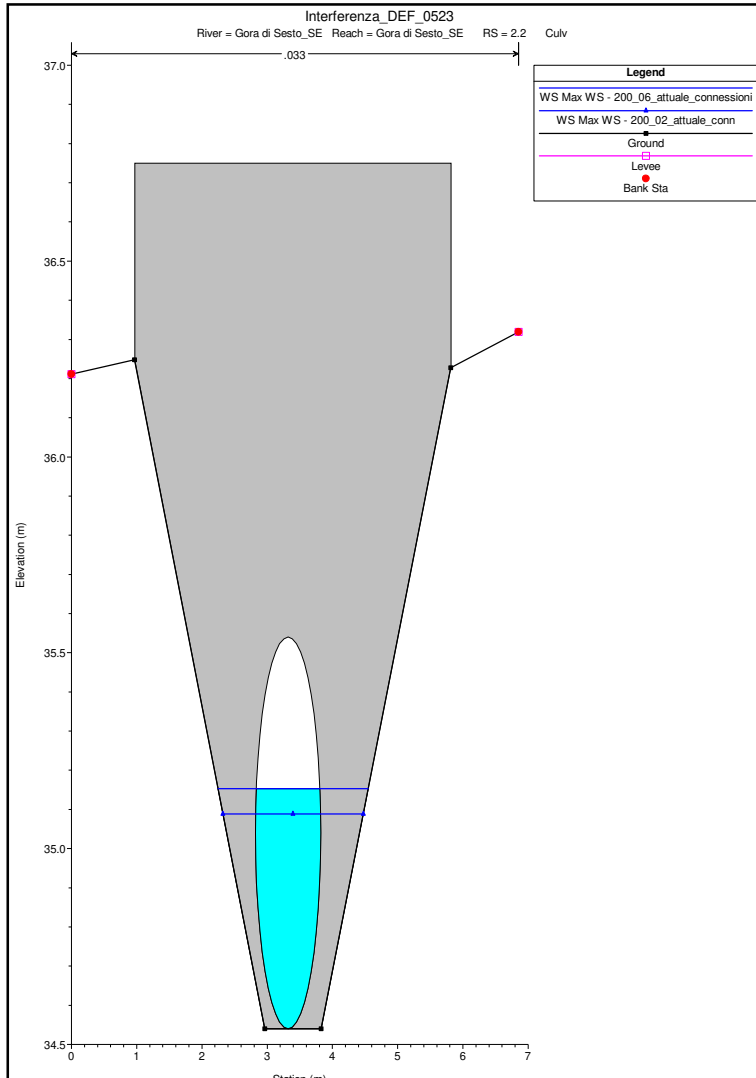


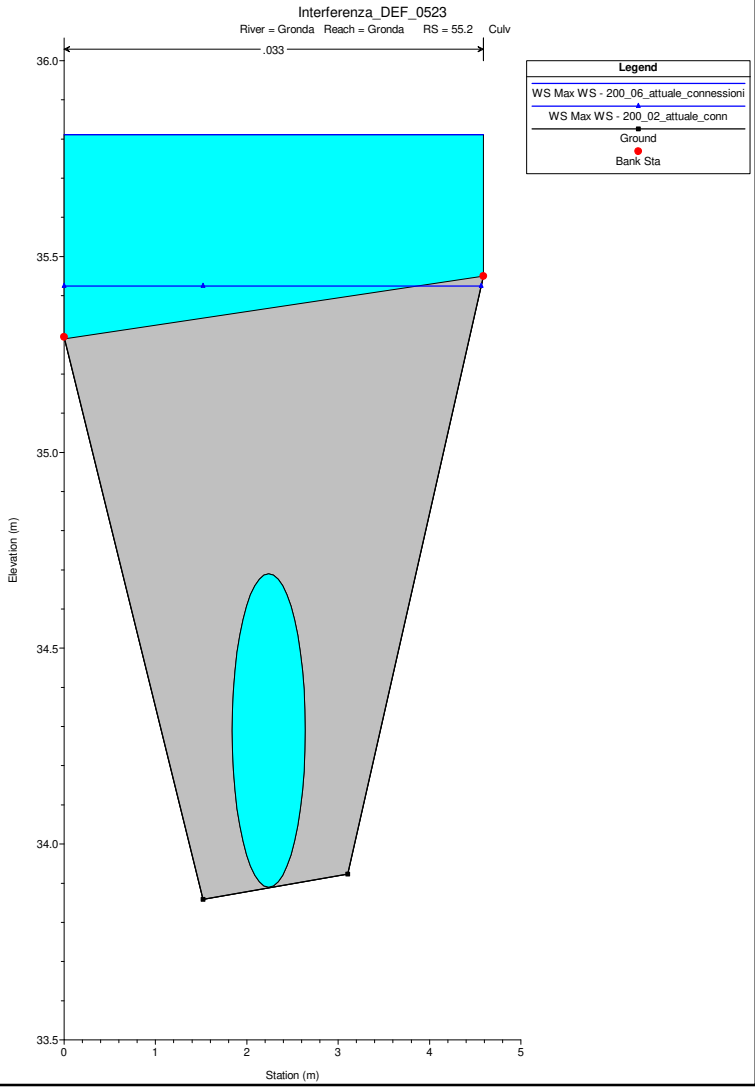
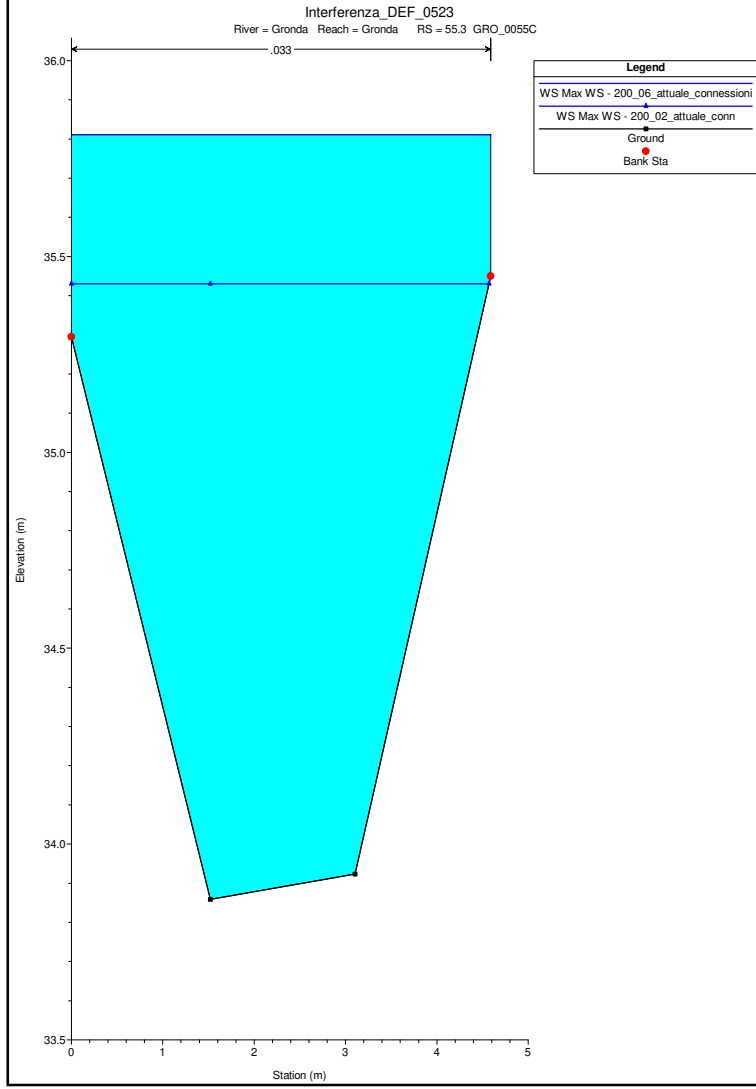
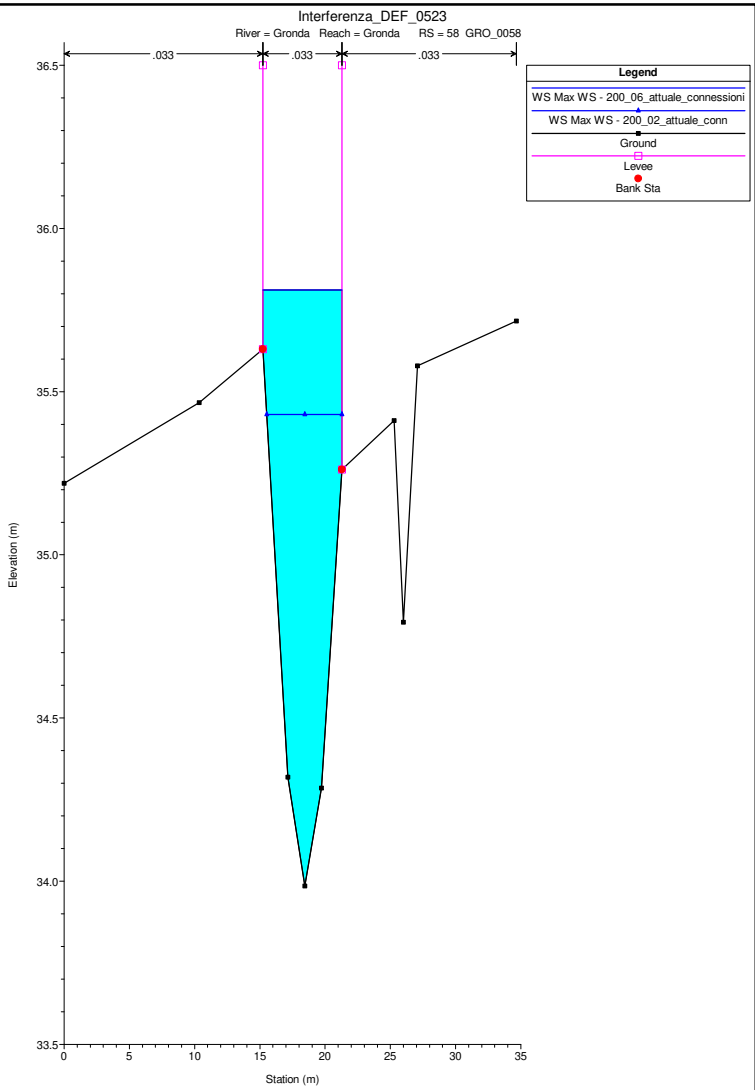
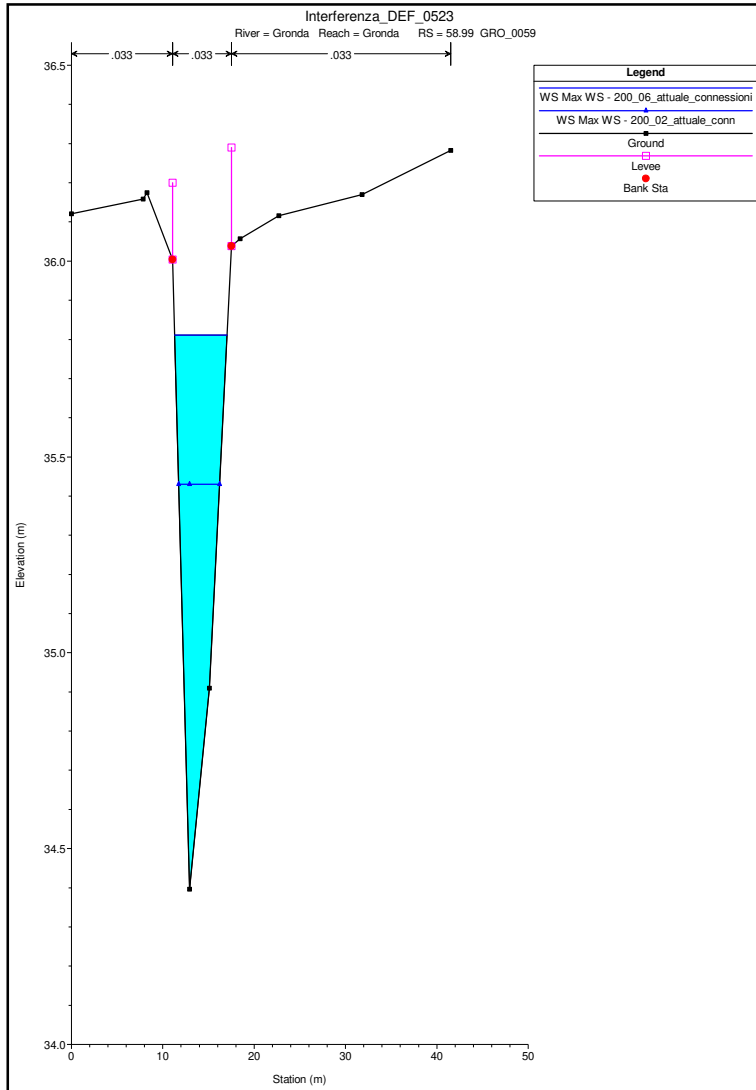


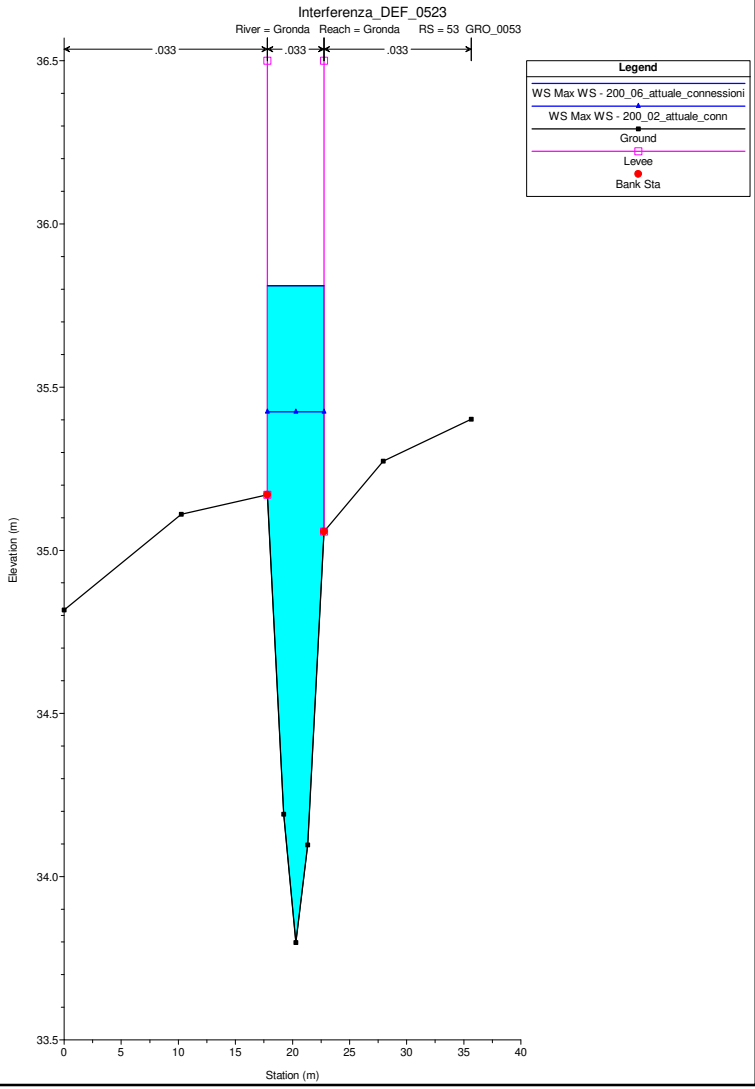
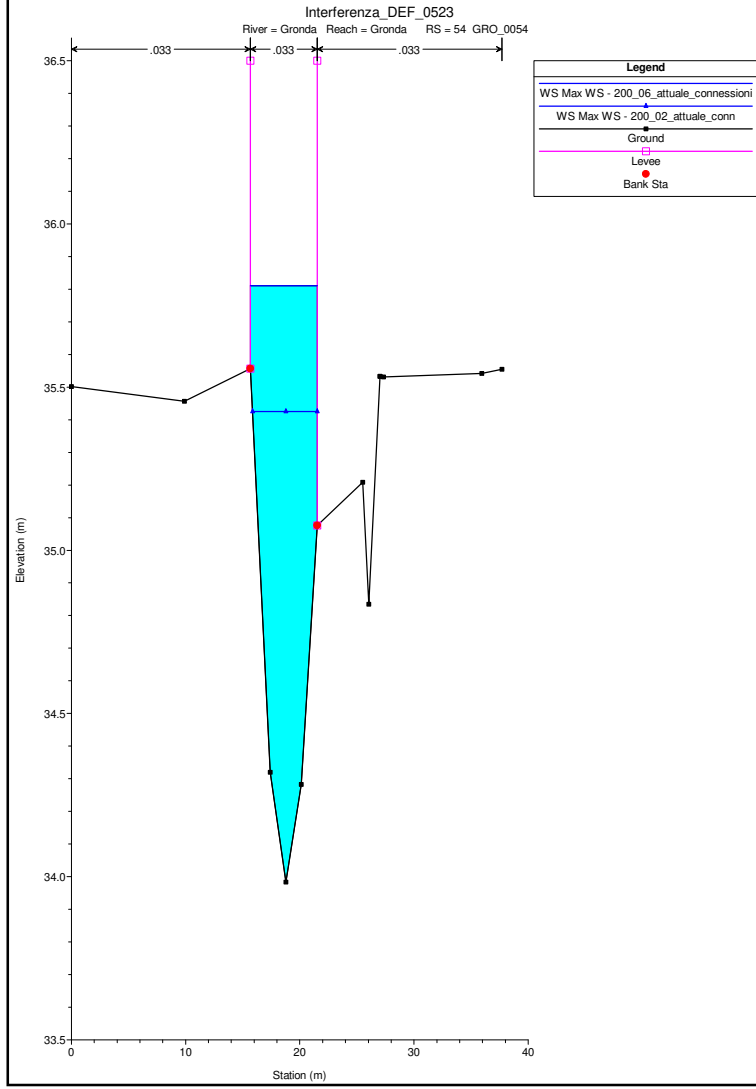
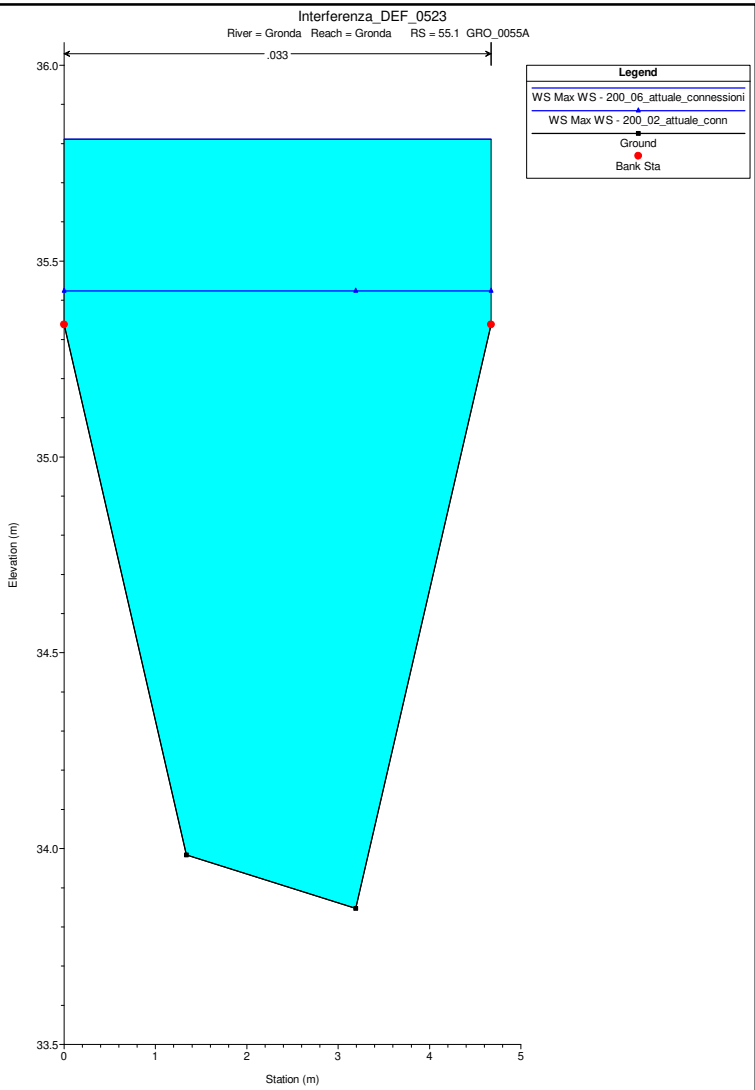
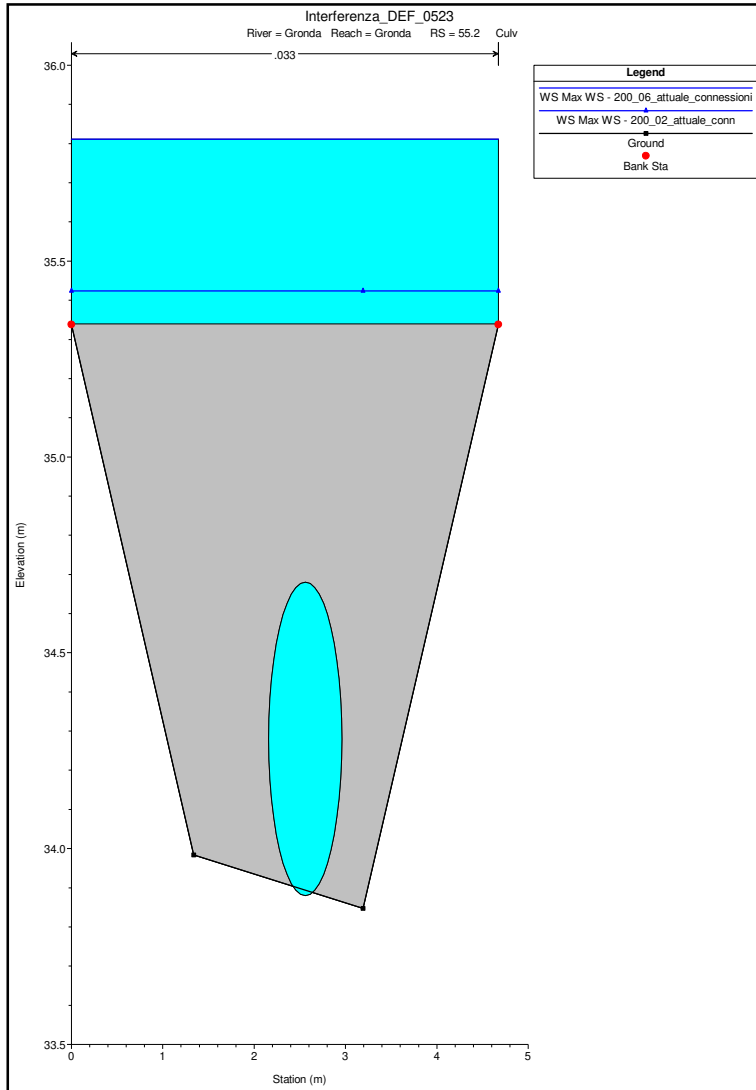






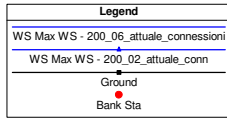
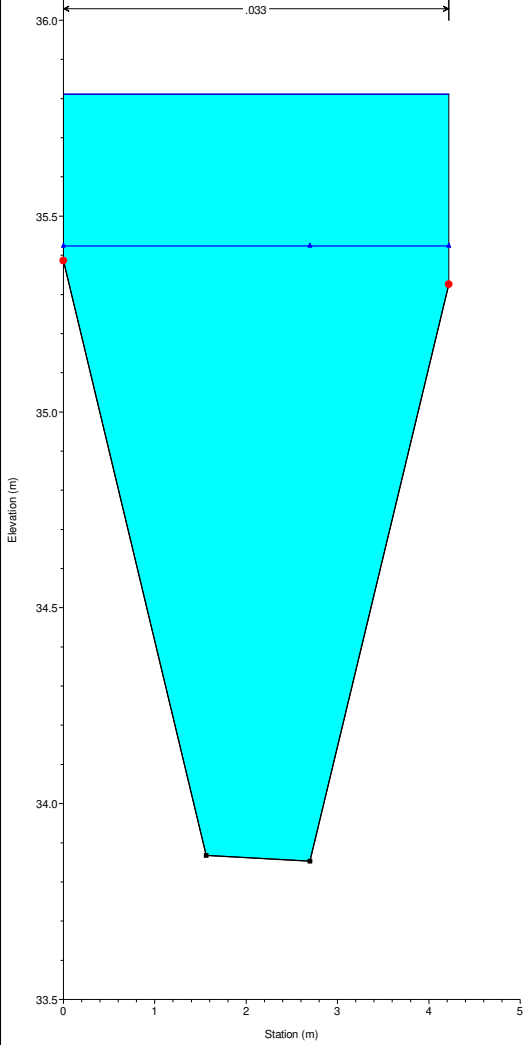






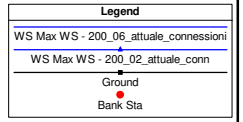
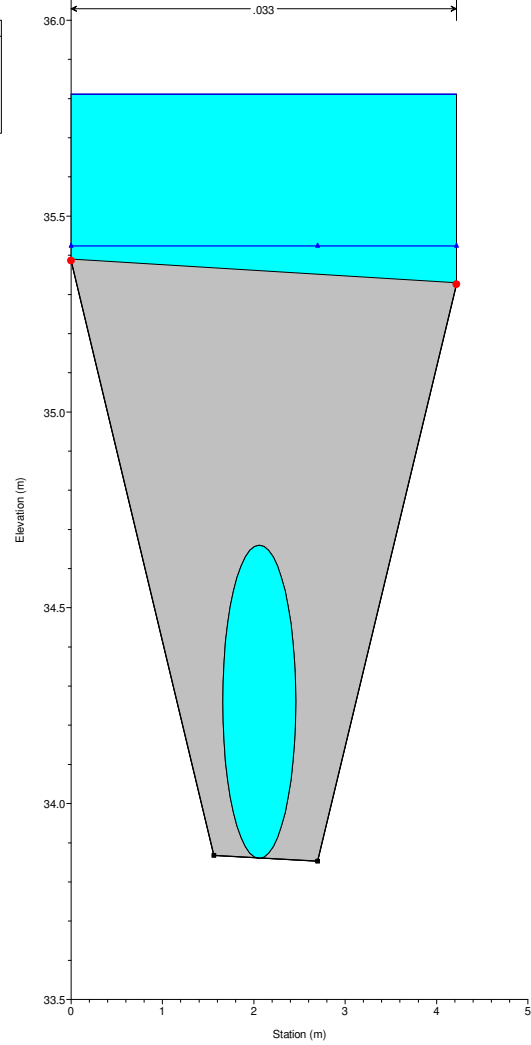
Interferenza_DEF_0523

River = Gronda Reach = Gronda RS = 50.3 GRO_0050C



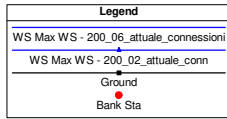
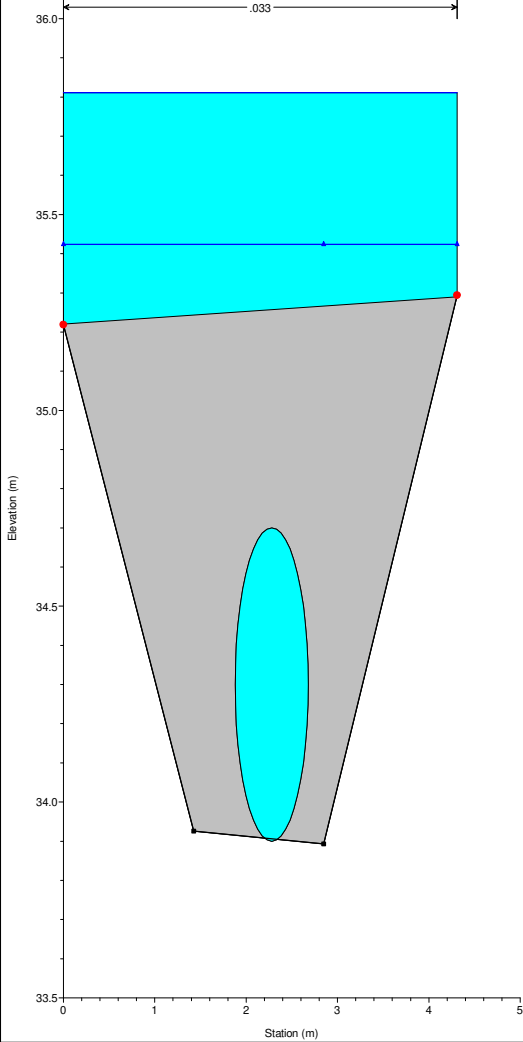
Interferenza_DEF_0523

River = Gronda Reach = Gronda RS = 50.2 Culv



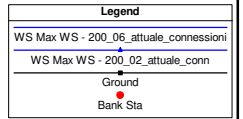
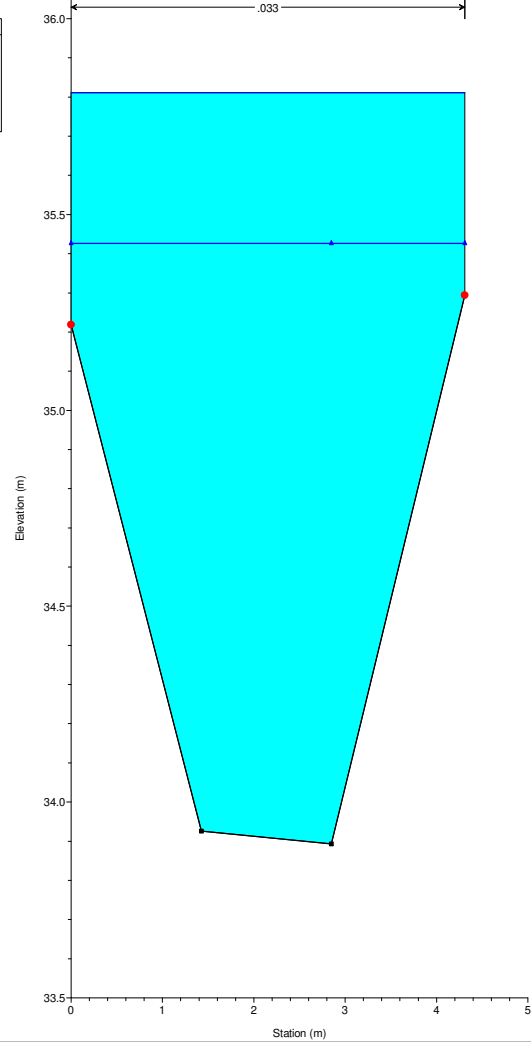
Interferenza_DEF_0523

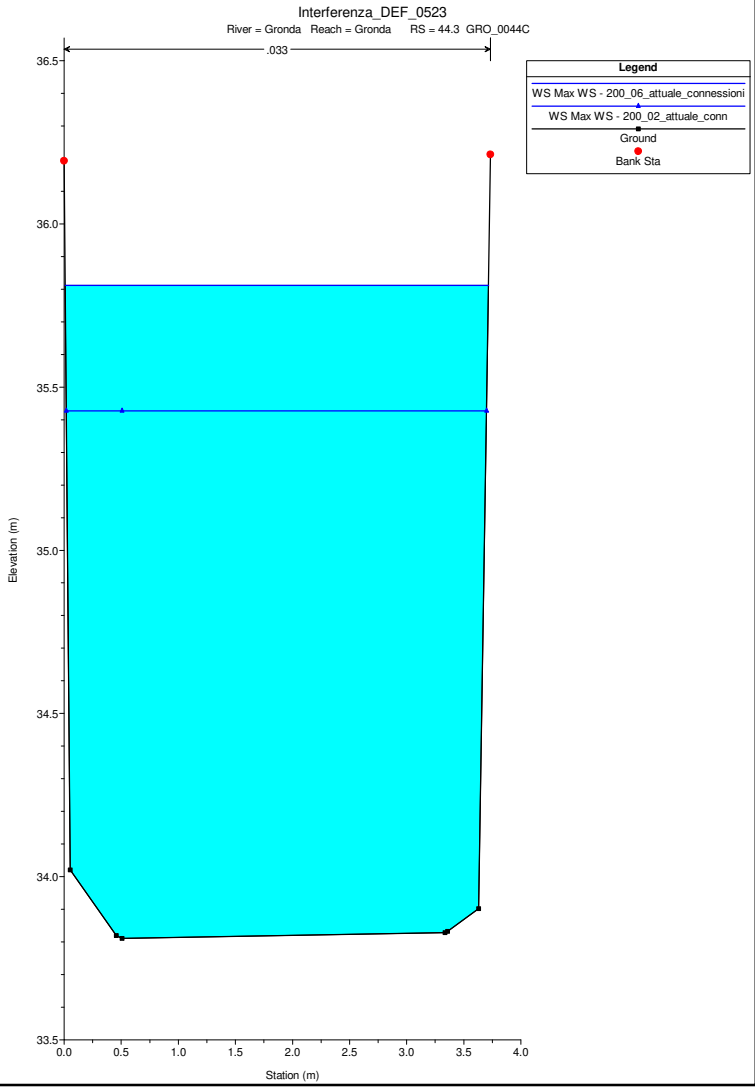
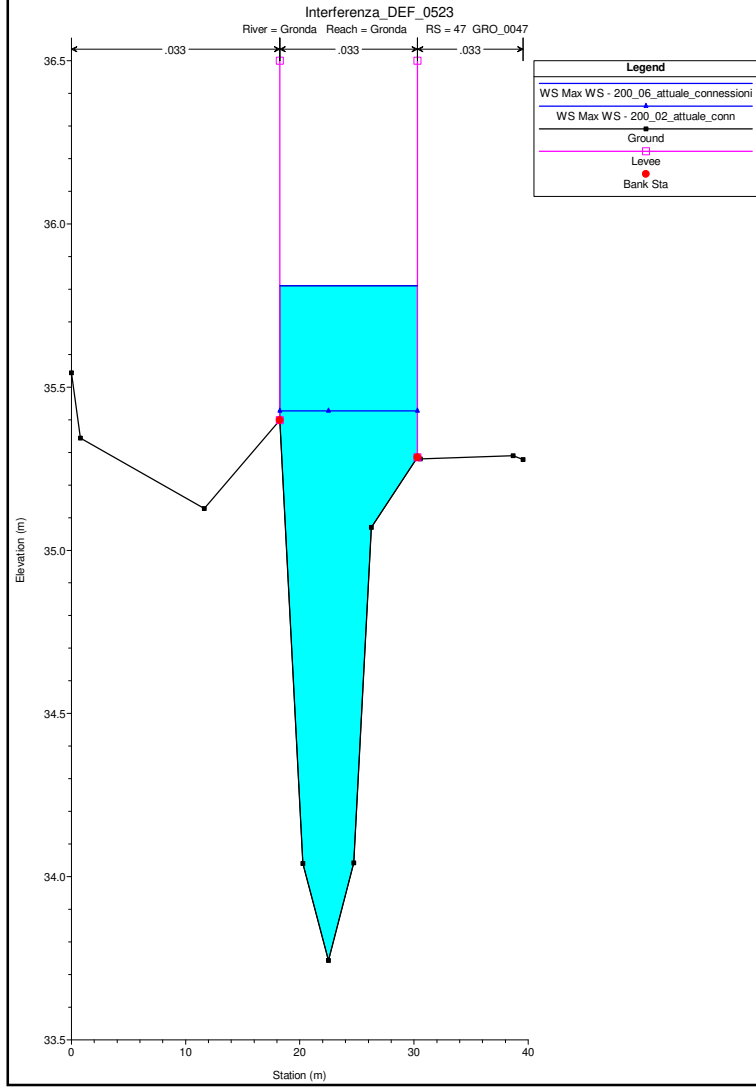
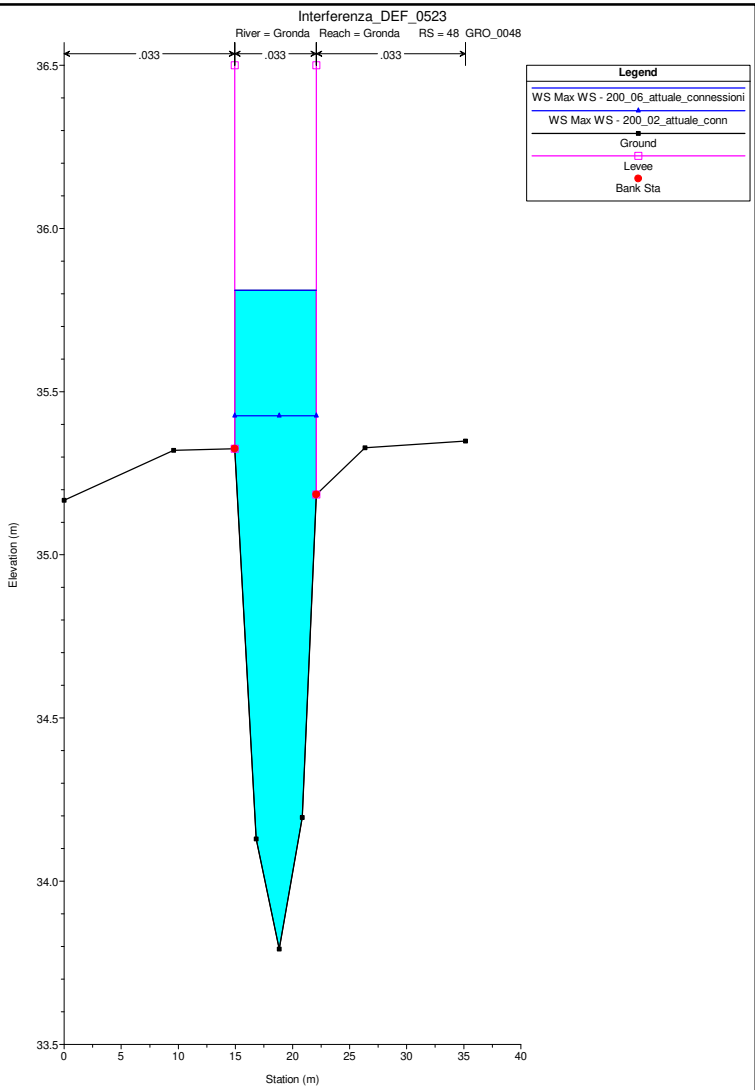
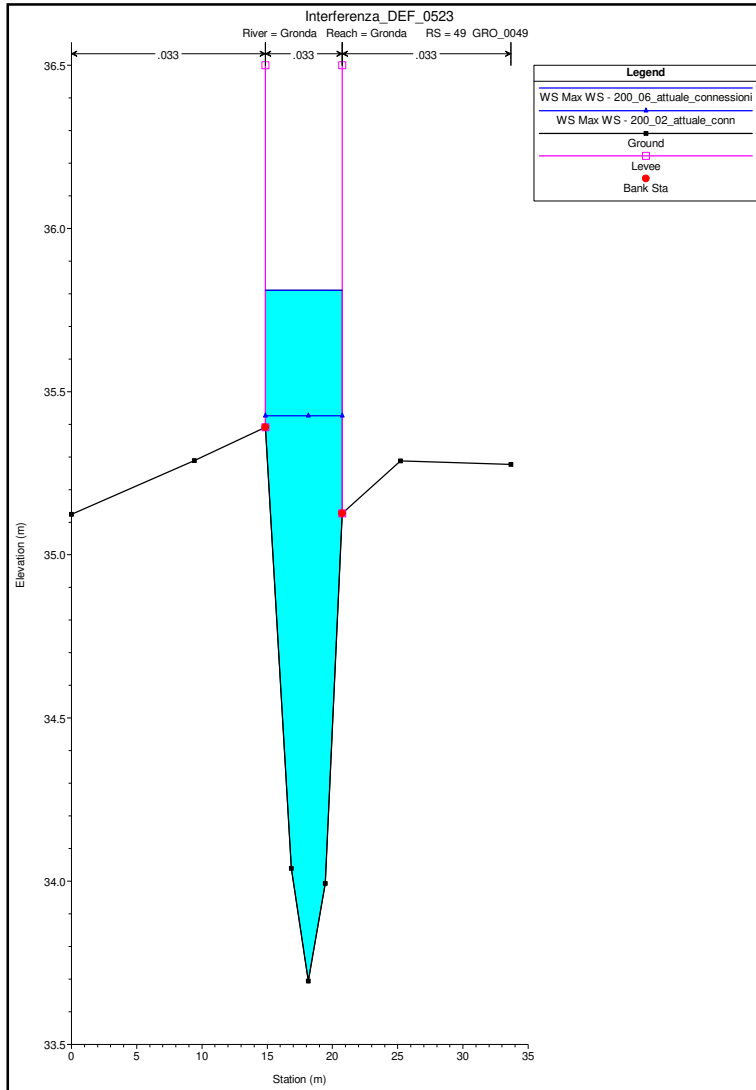
River = Gronda Reach = Gronda RS = 50.2 Culv

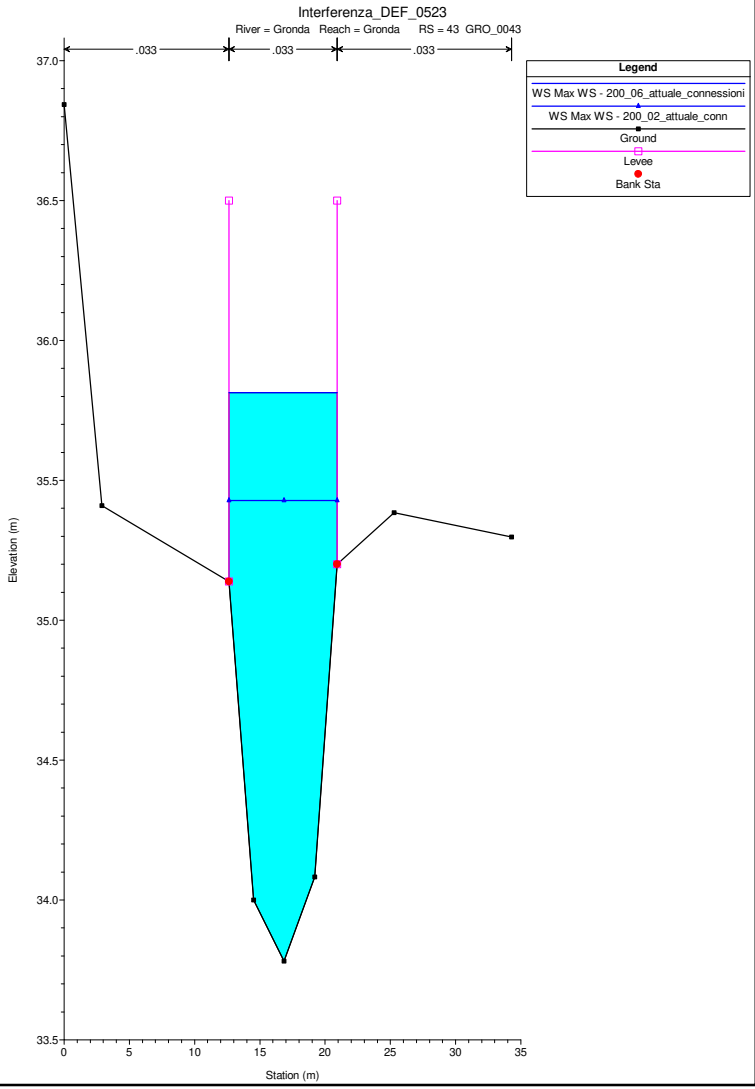
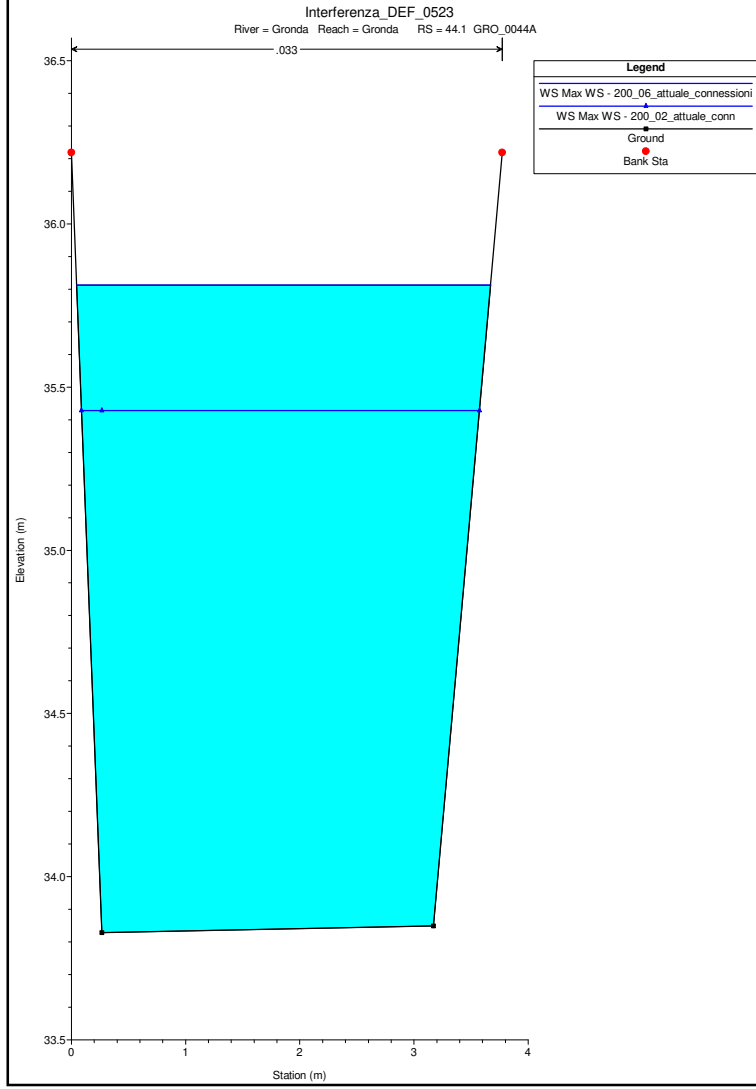
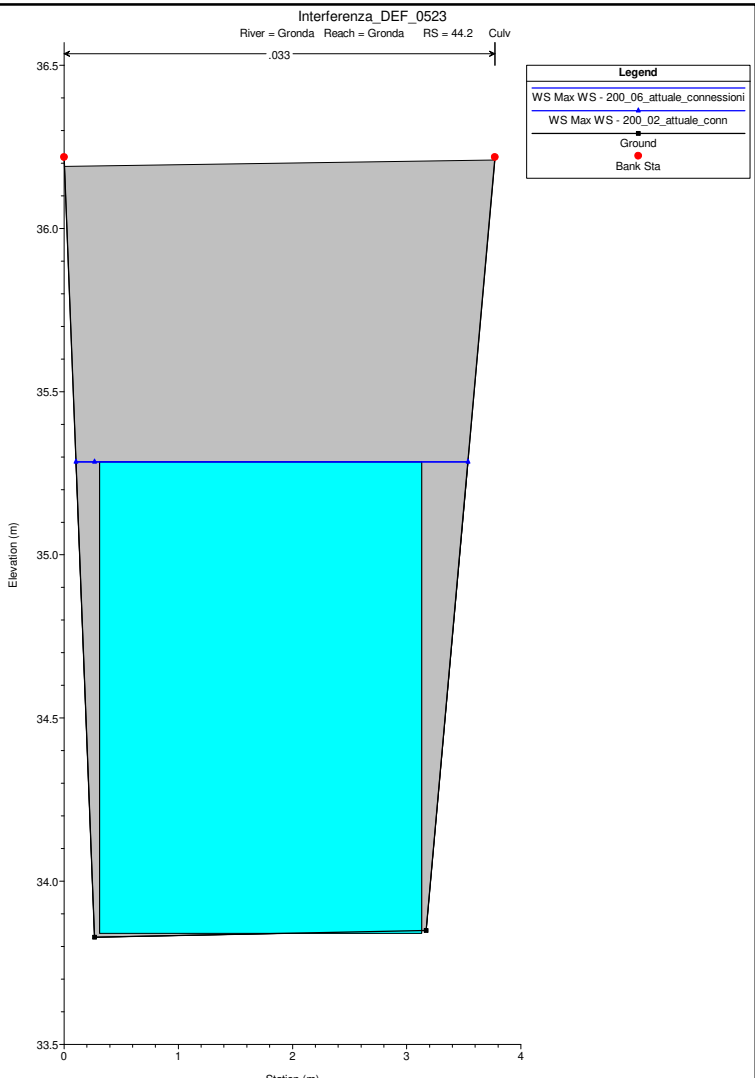
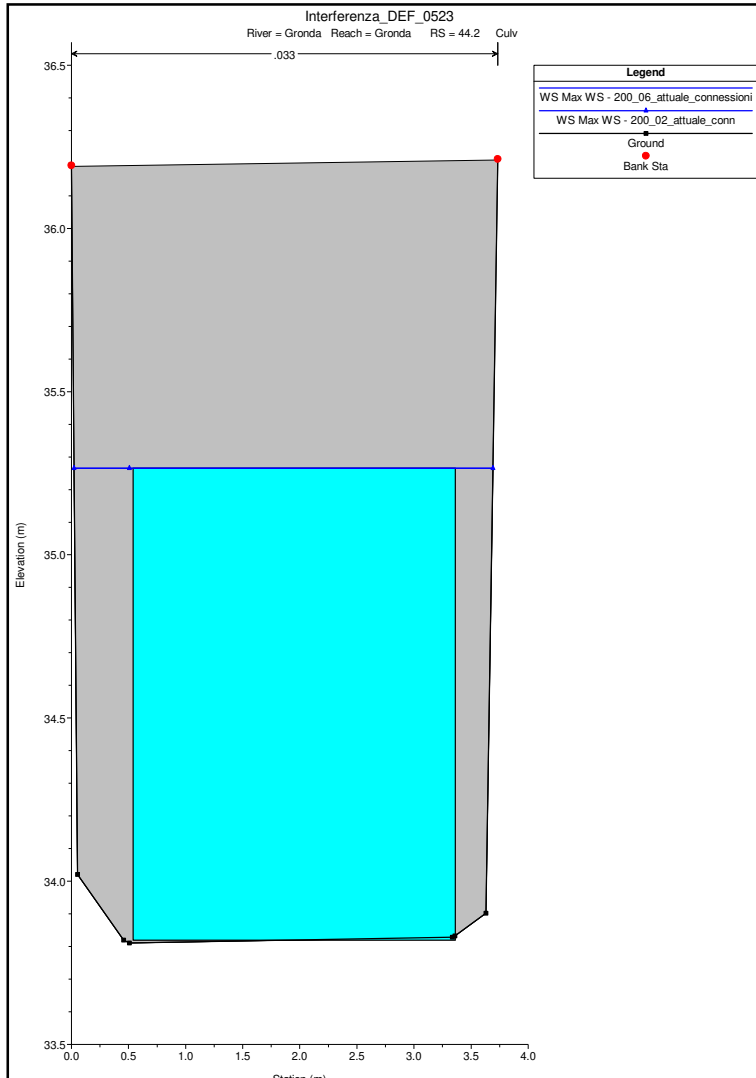


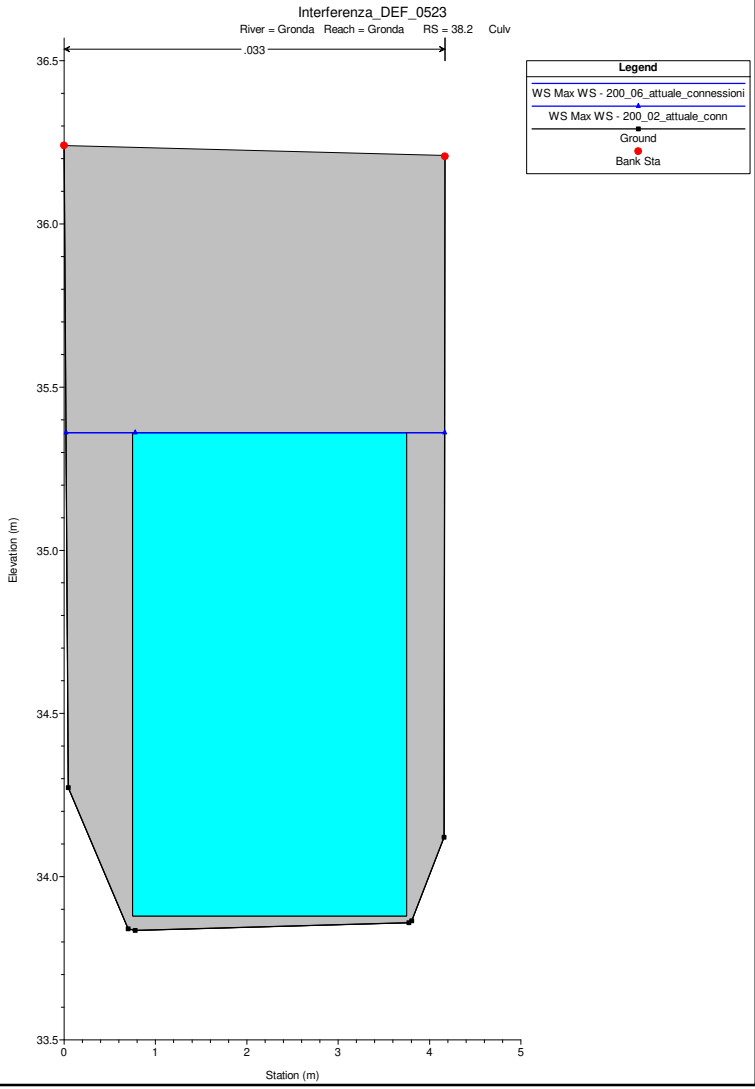
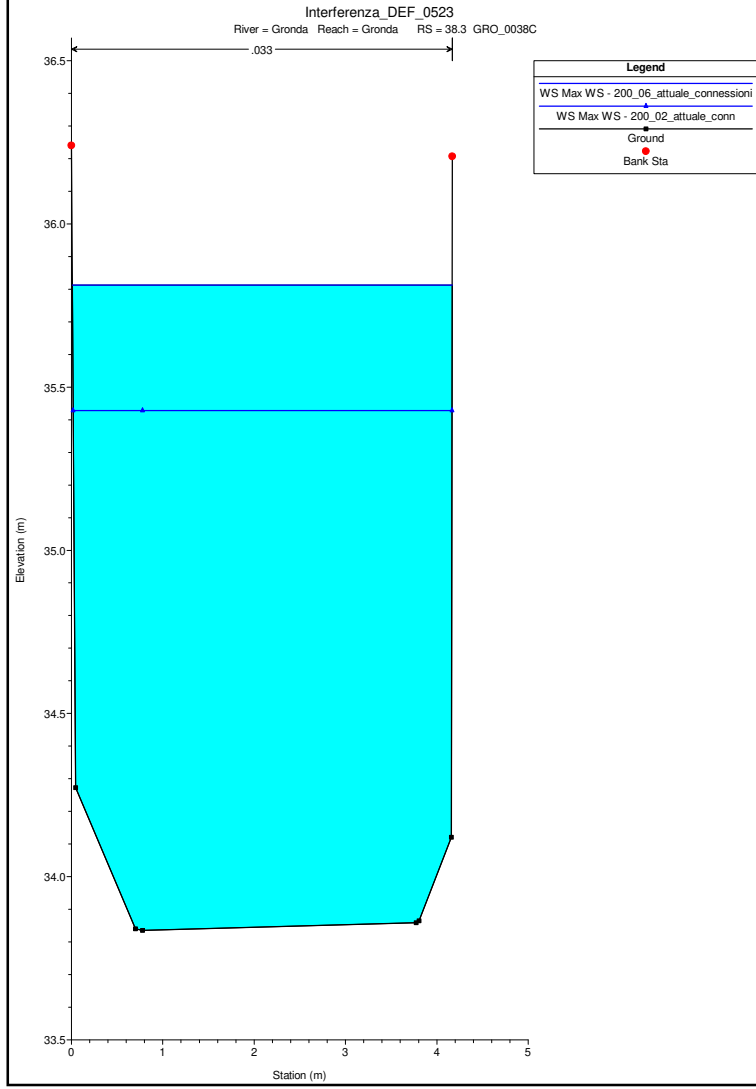
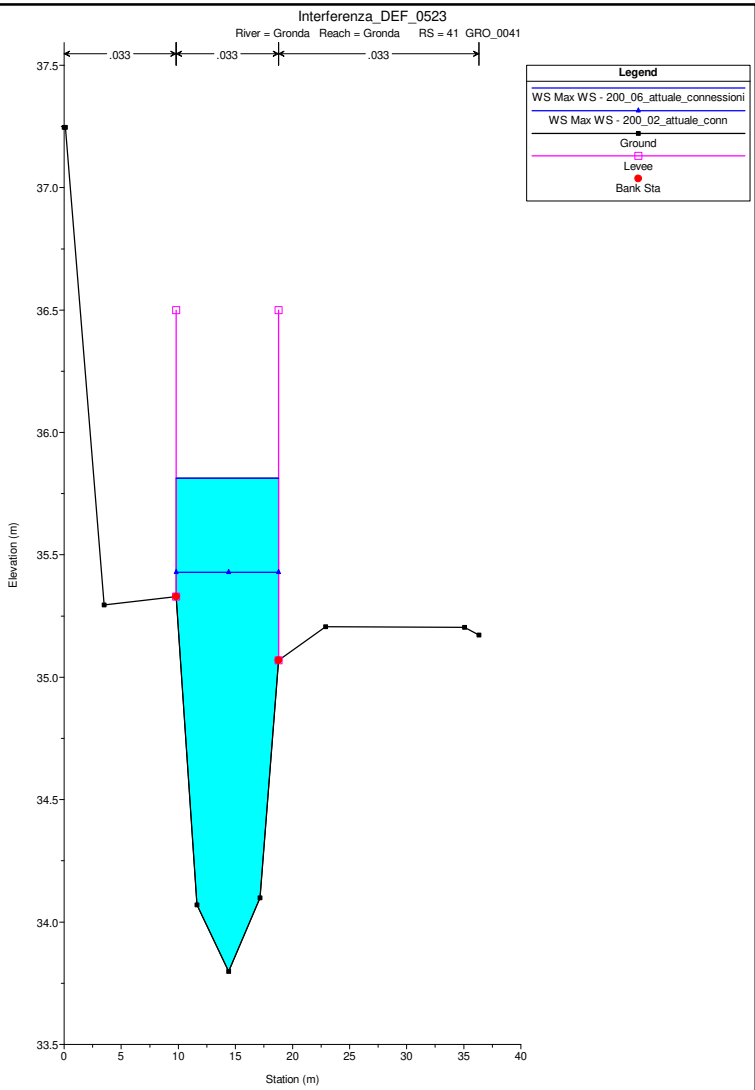
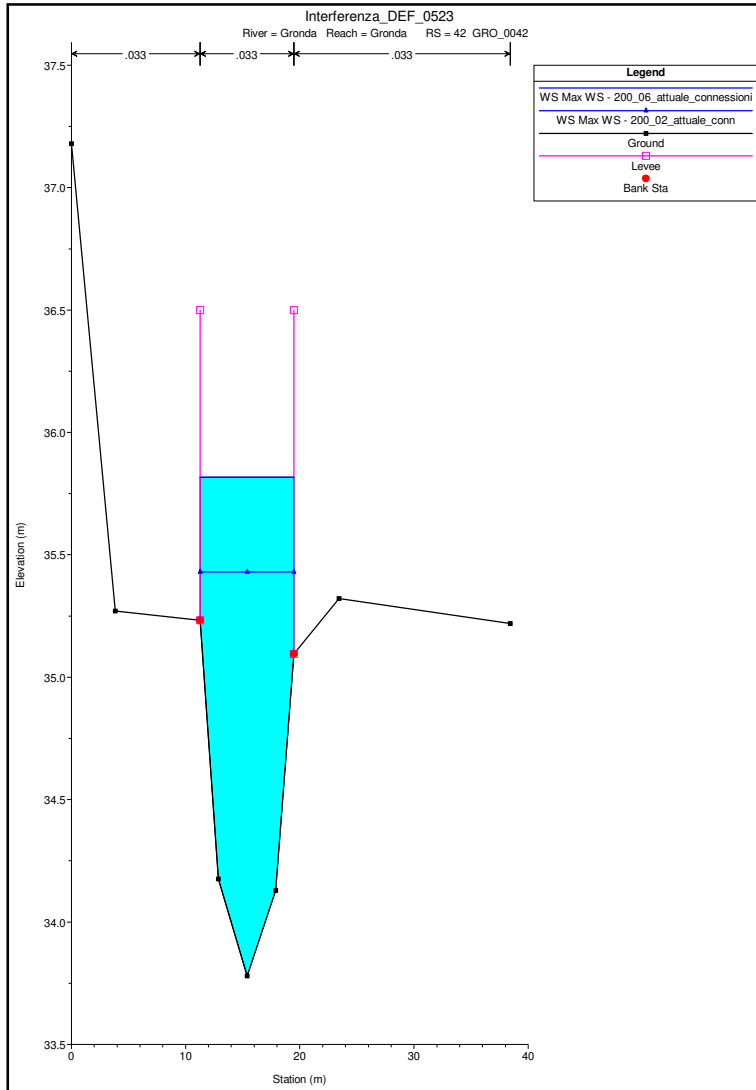
Interferenza_DEF_0523

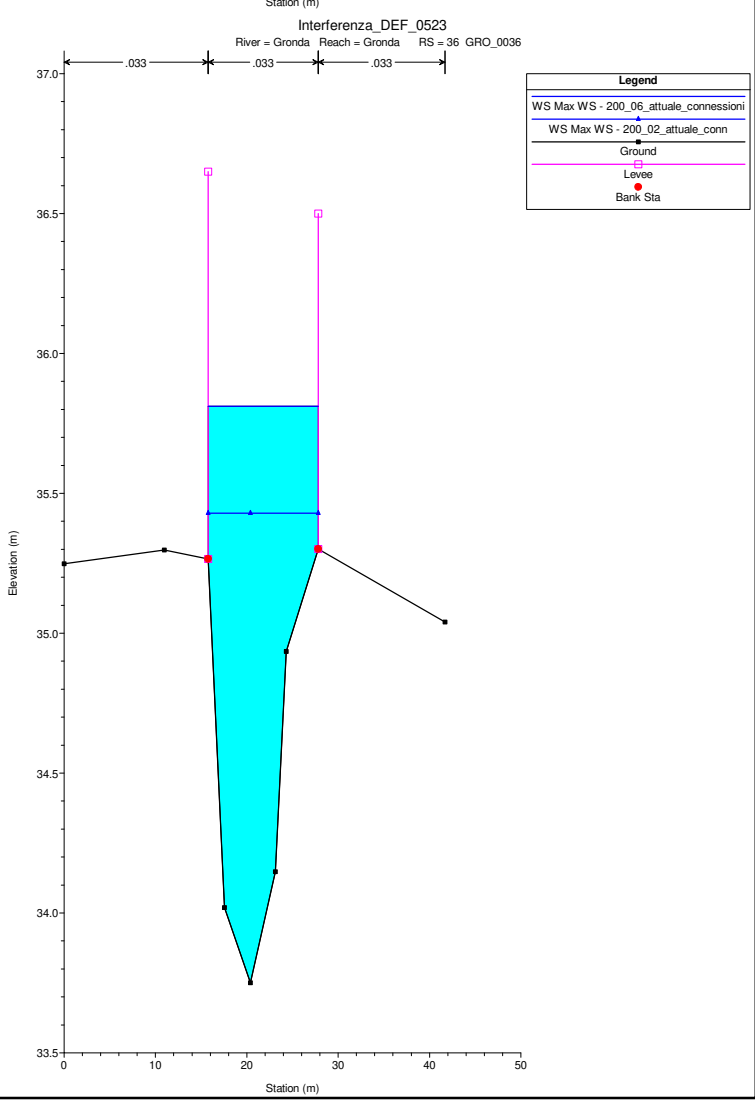
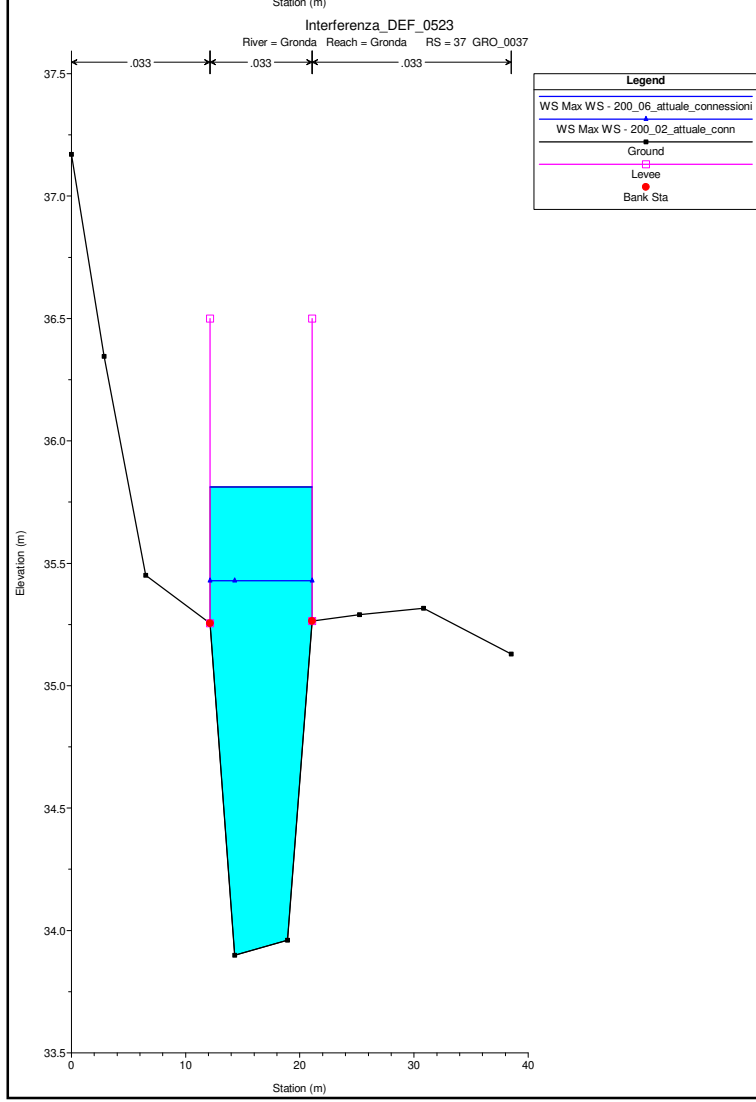
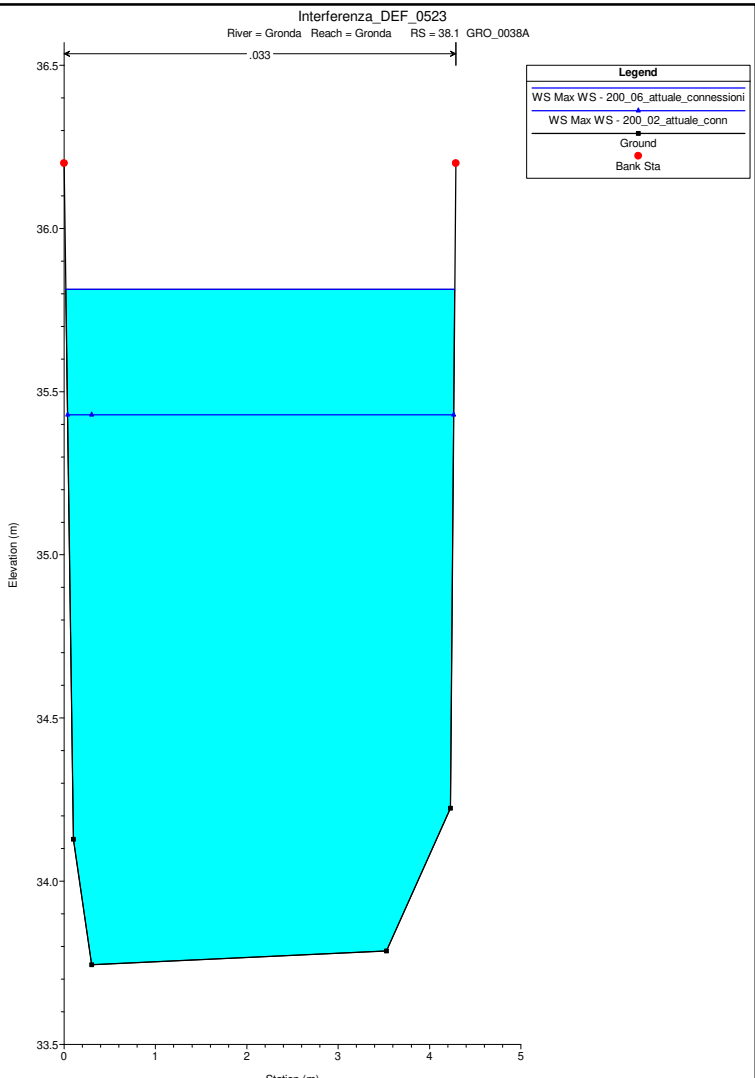
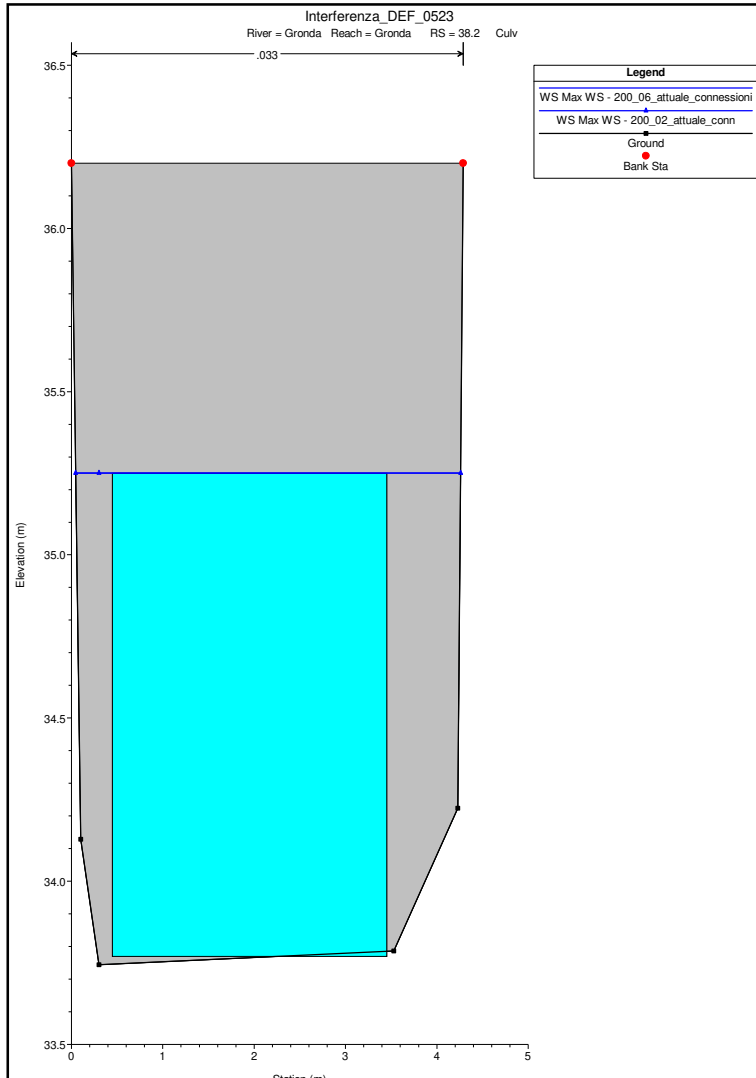
River = Gronda Reach = Gronda RS = 50.1 GRO_0050A

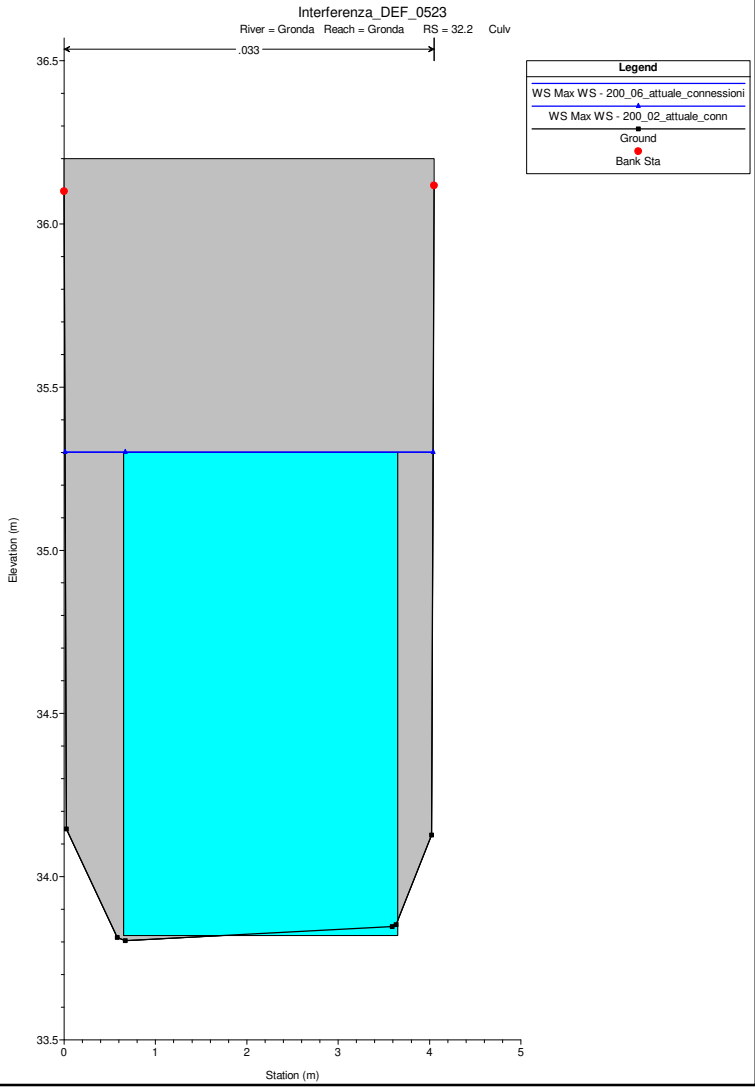
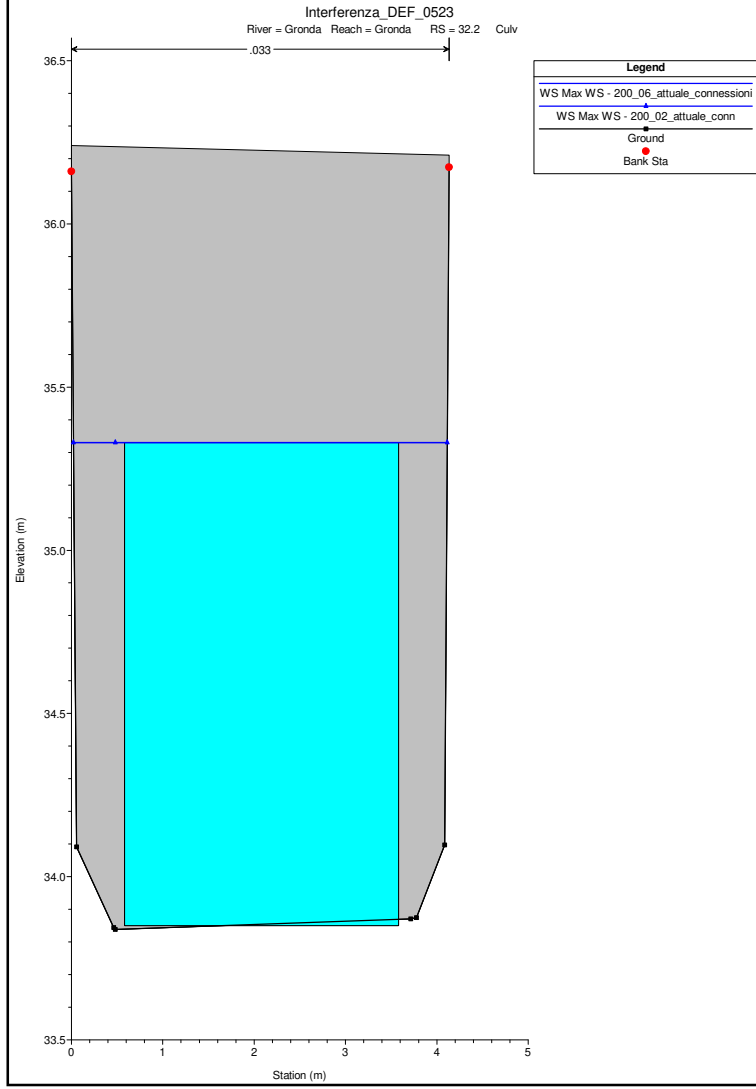
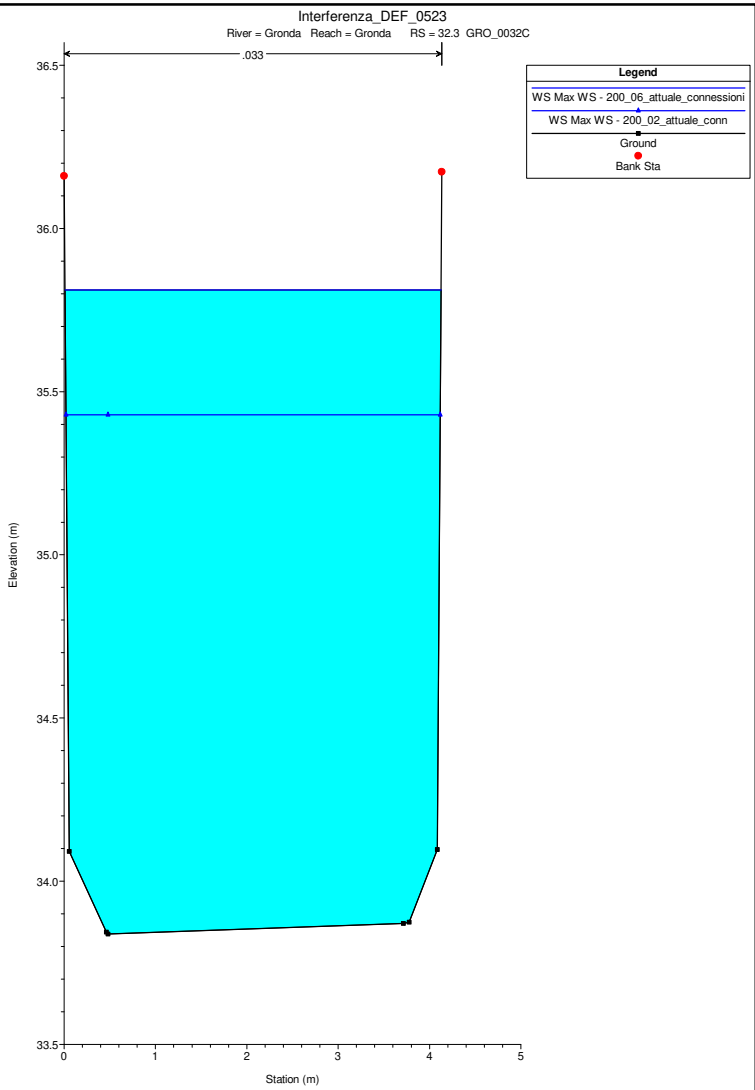
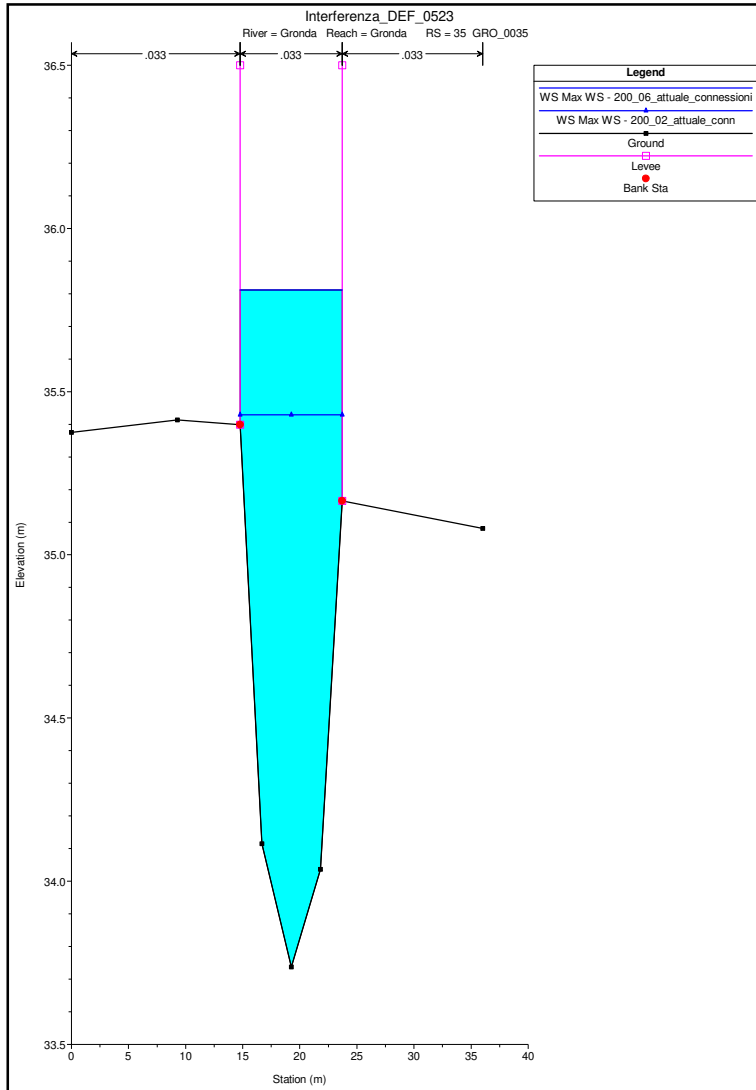


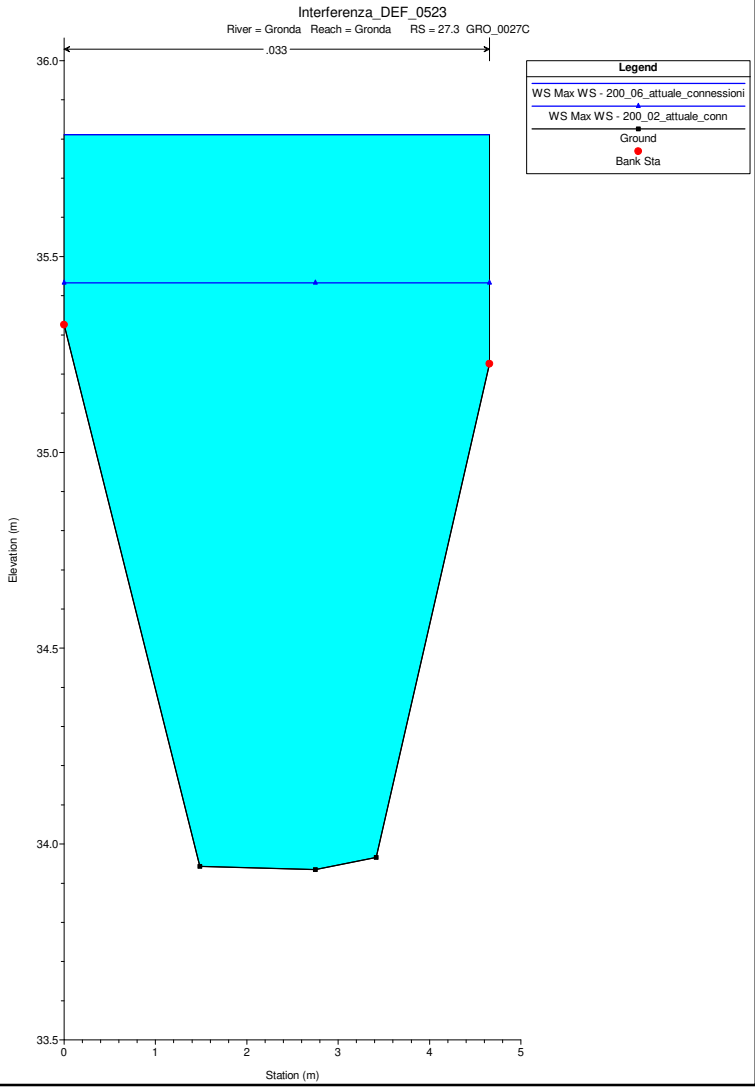
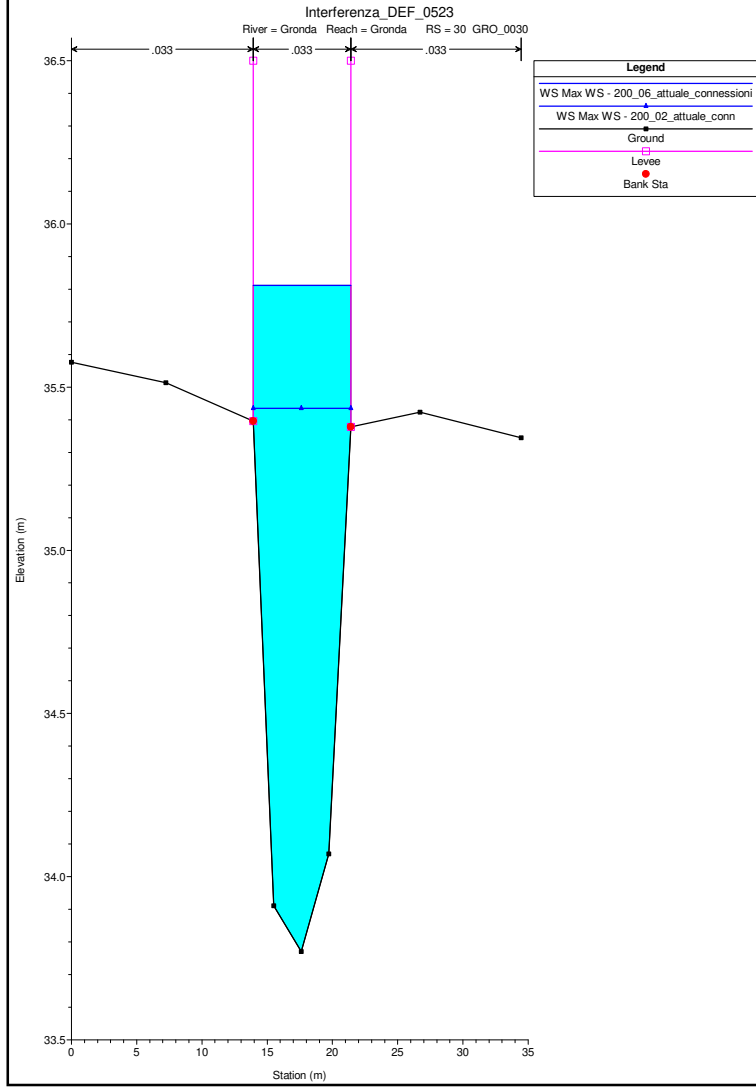
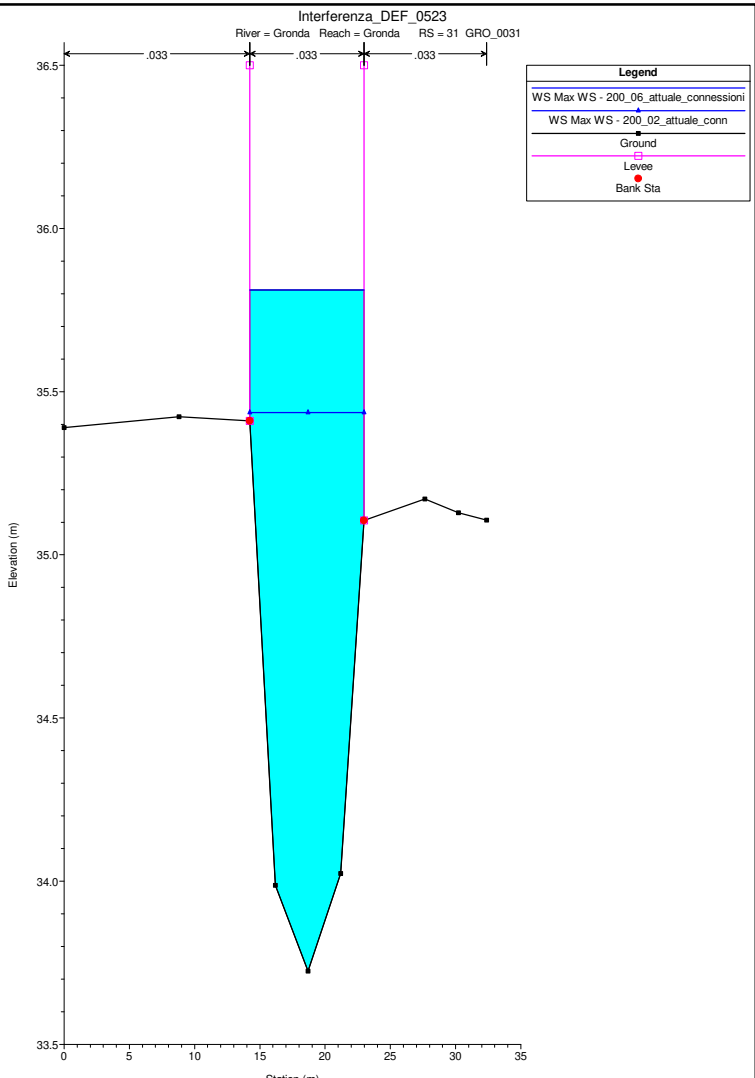
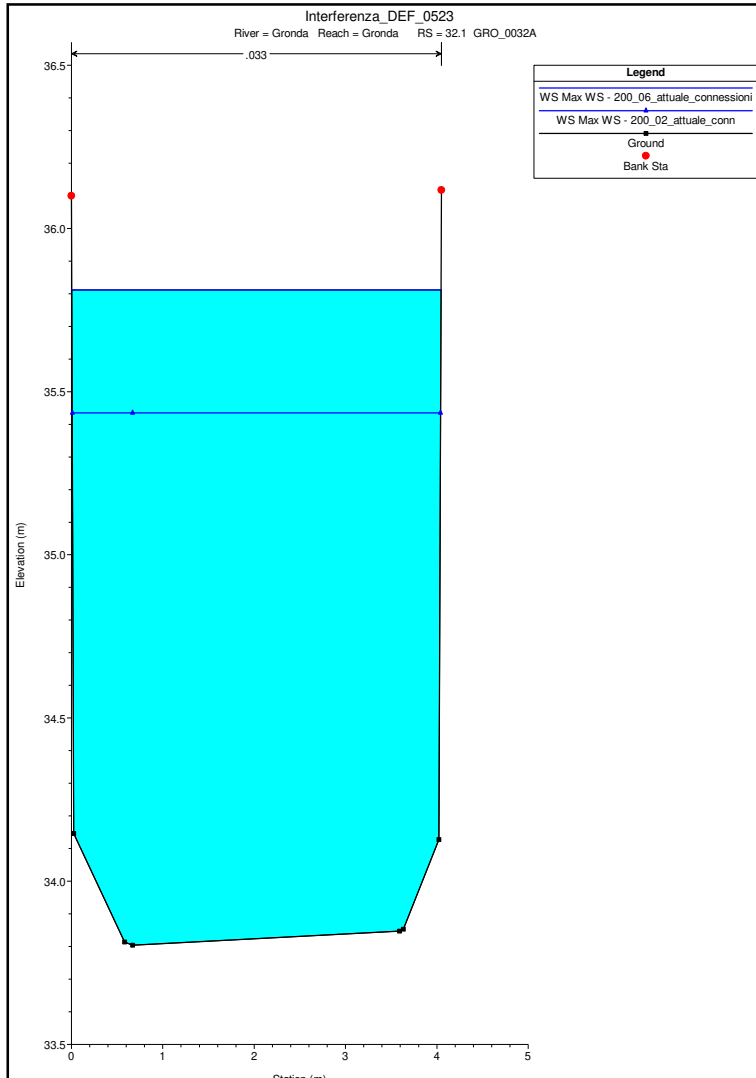


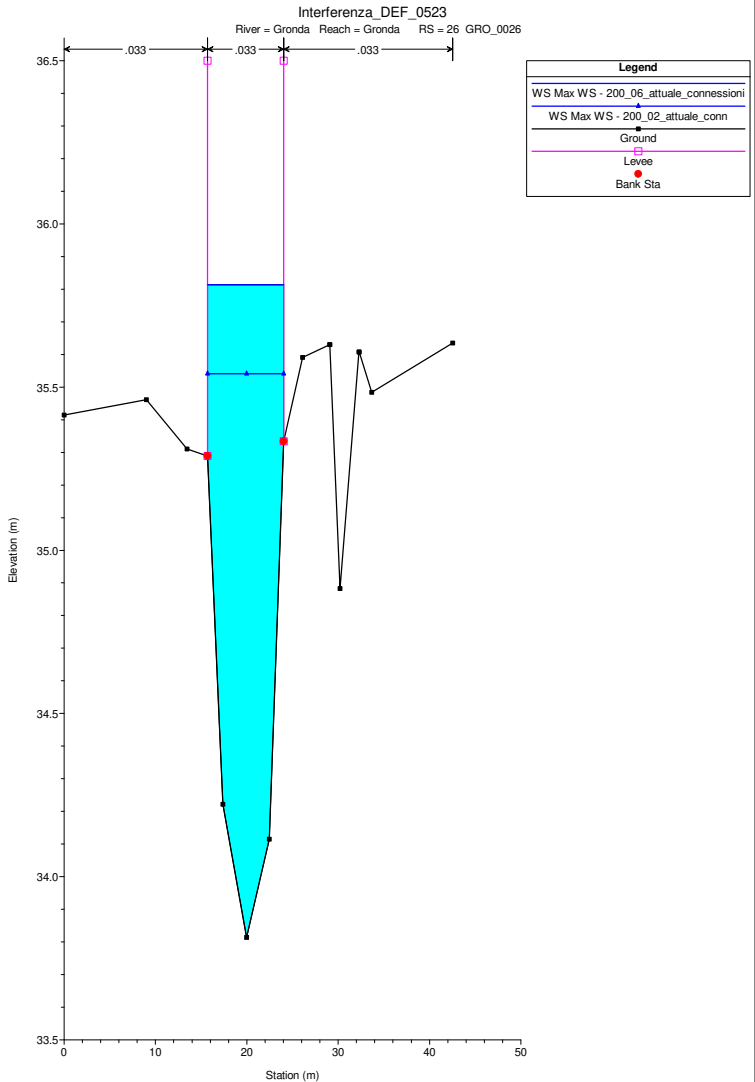
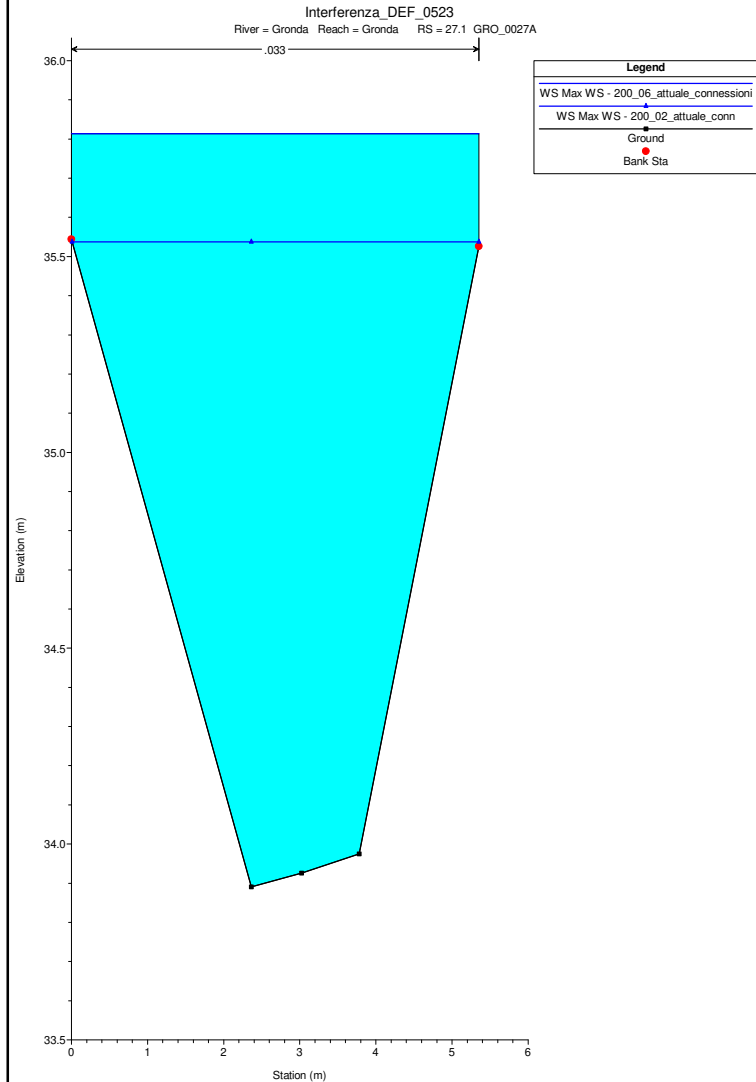
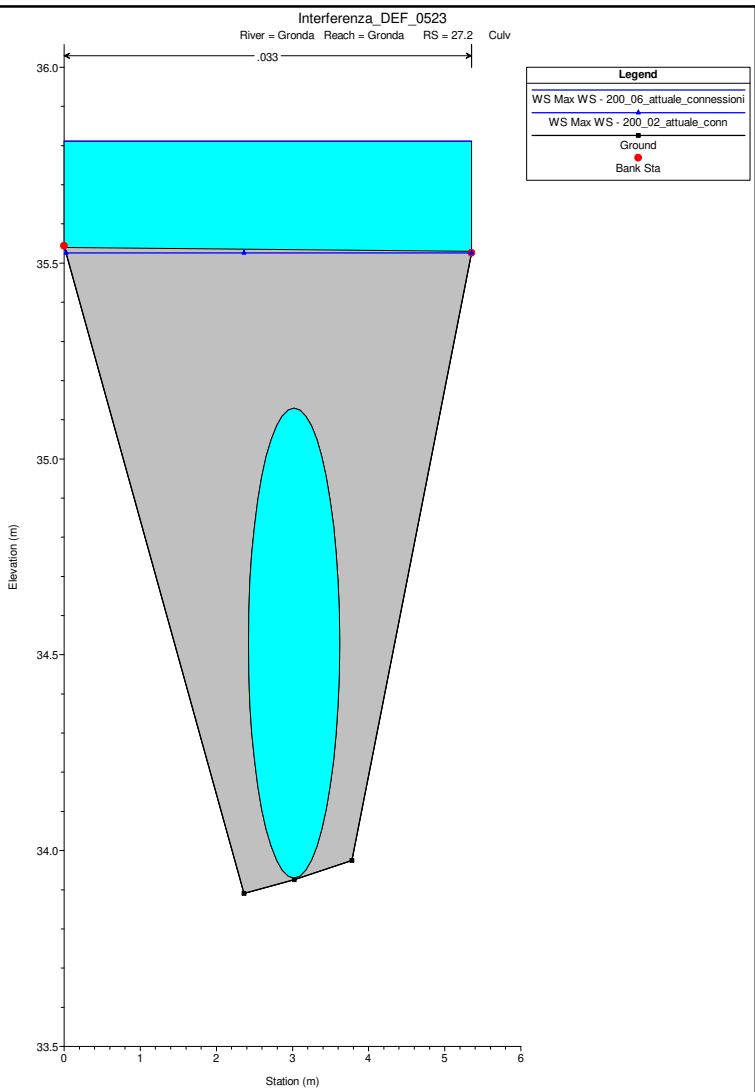
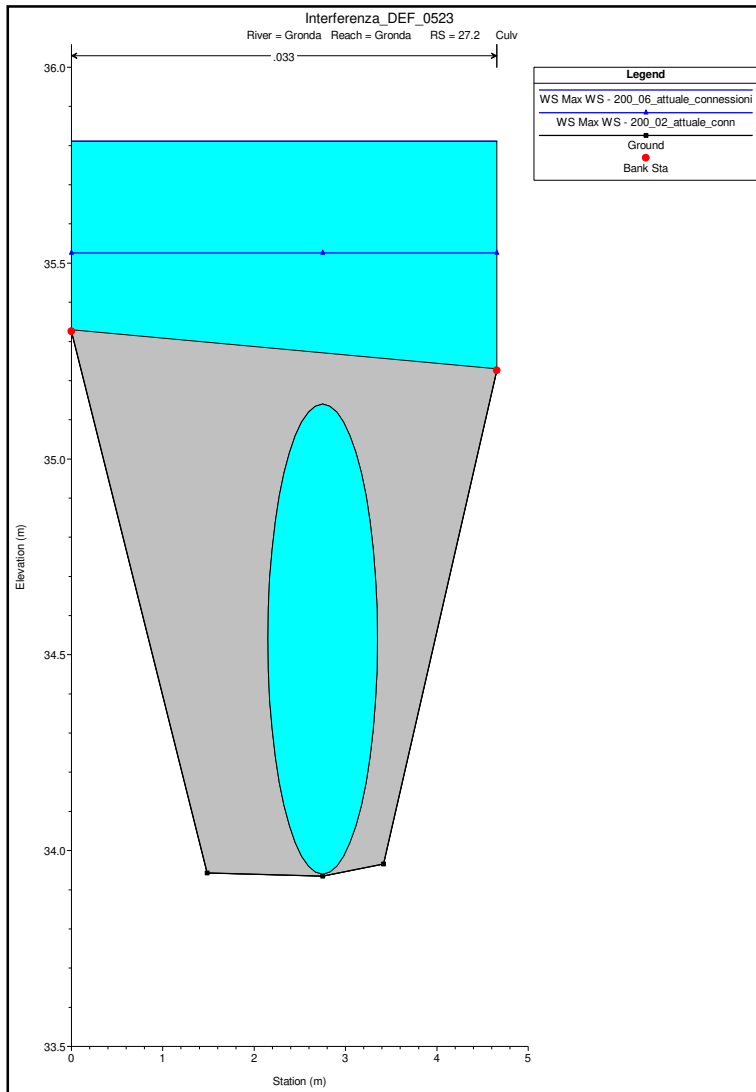


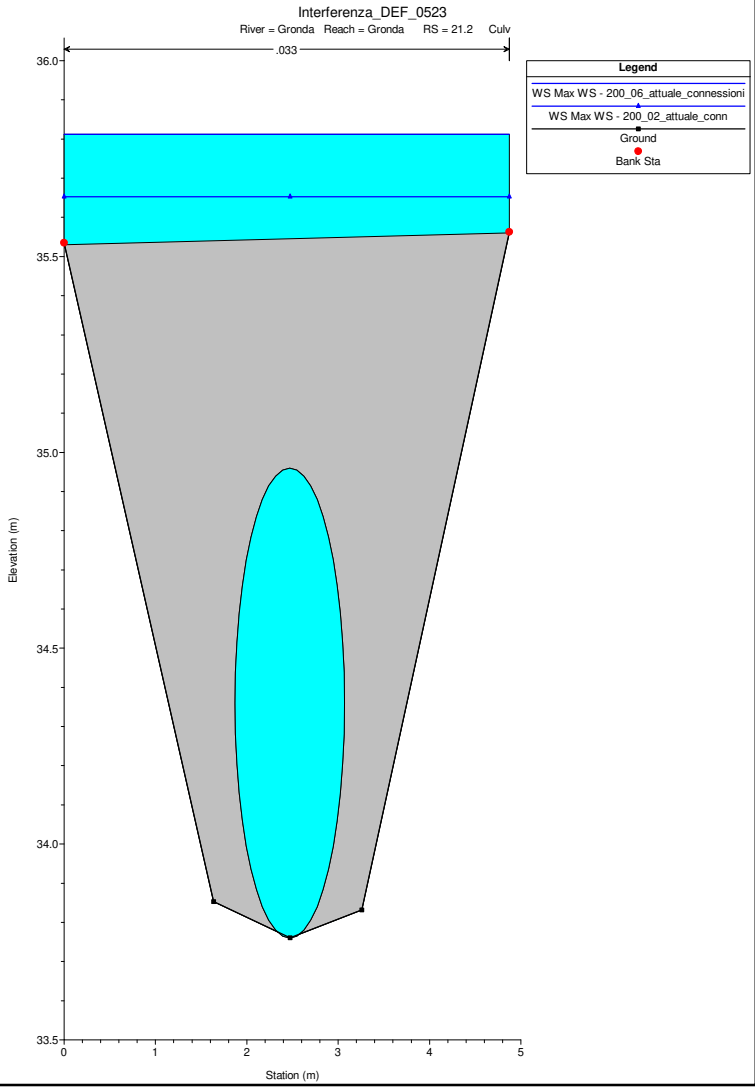
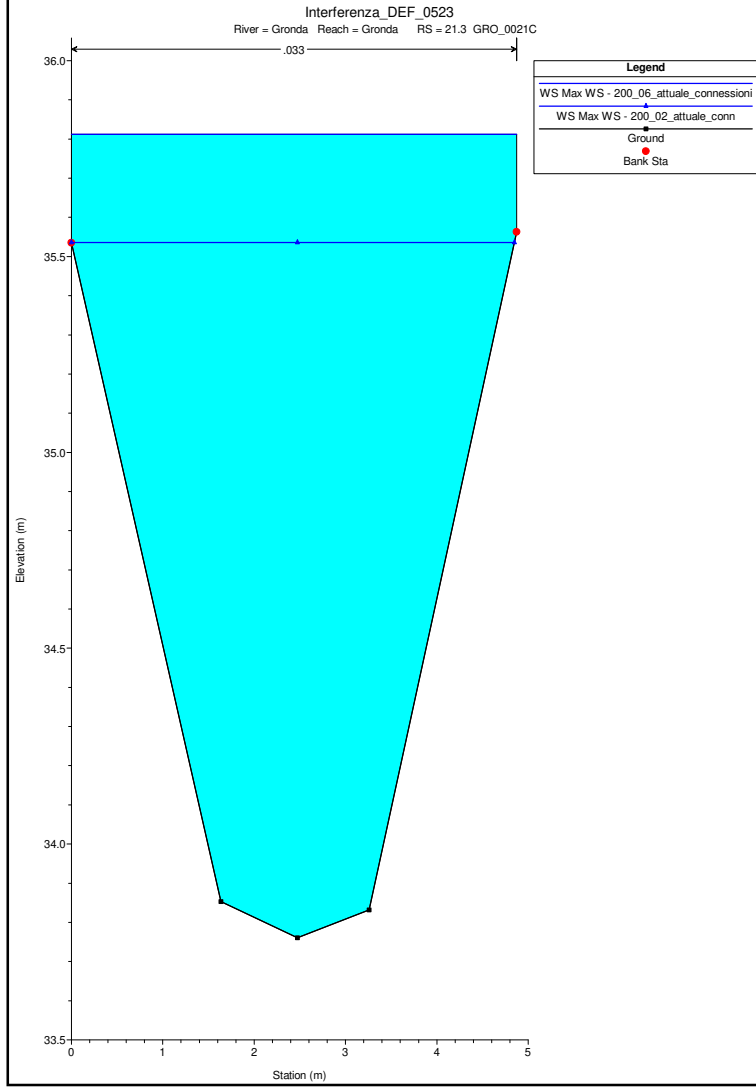
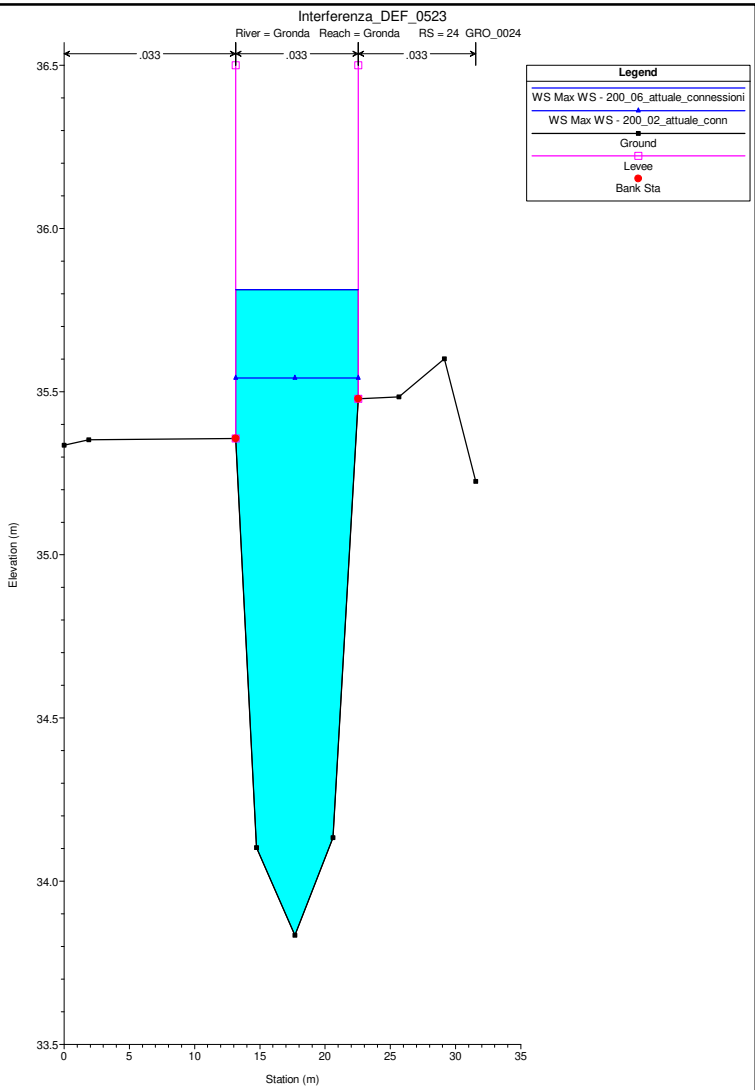
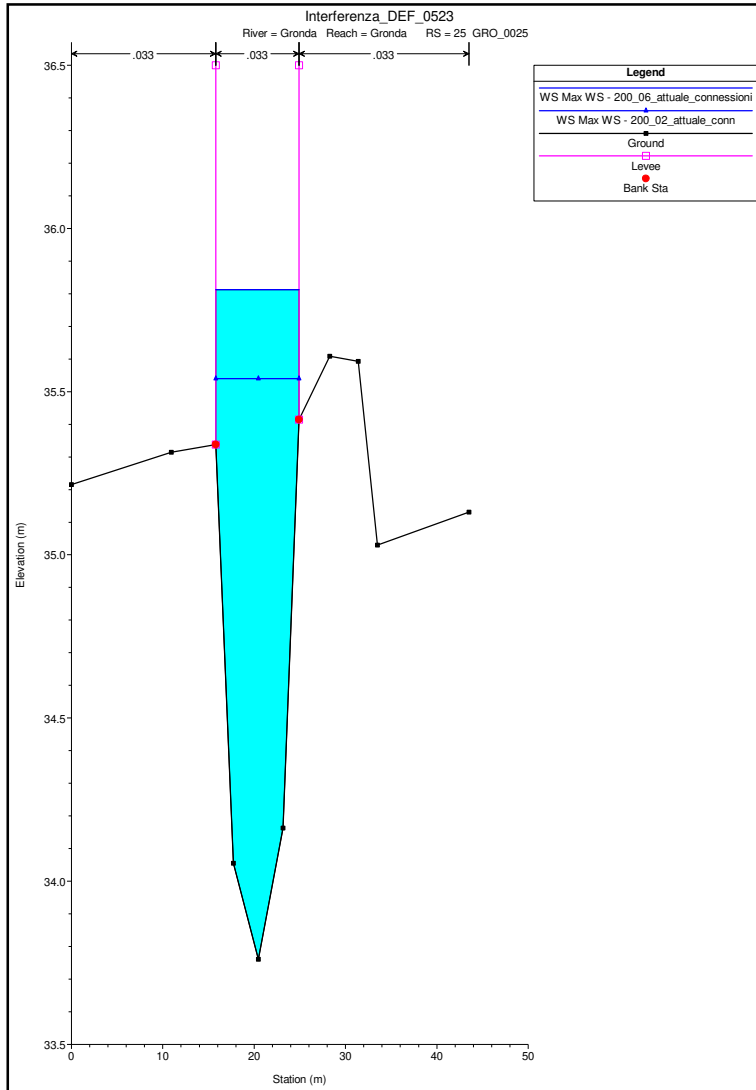


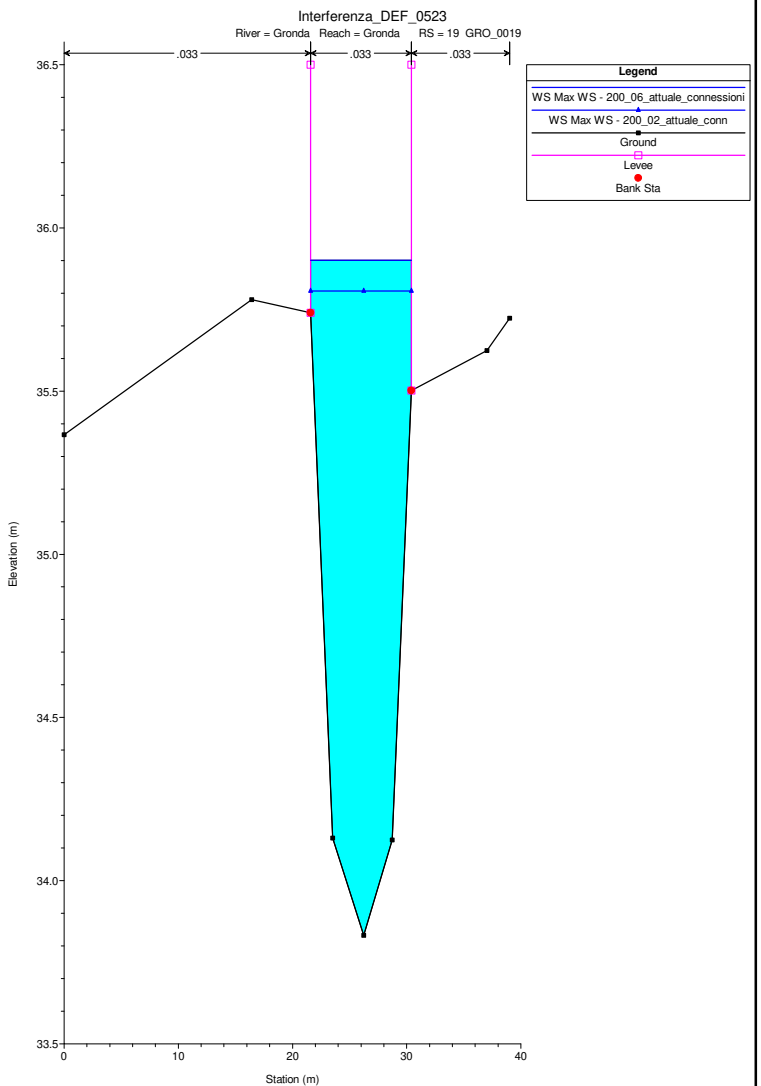
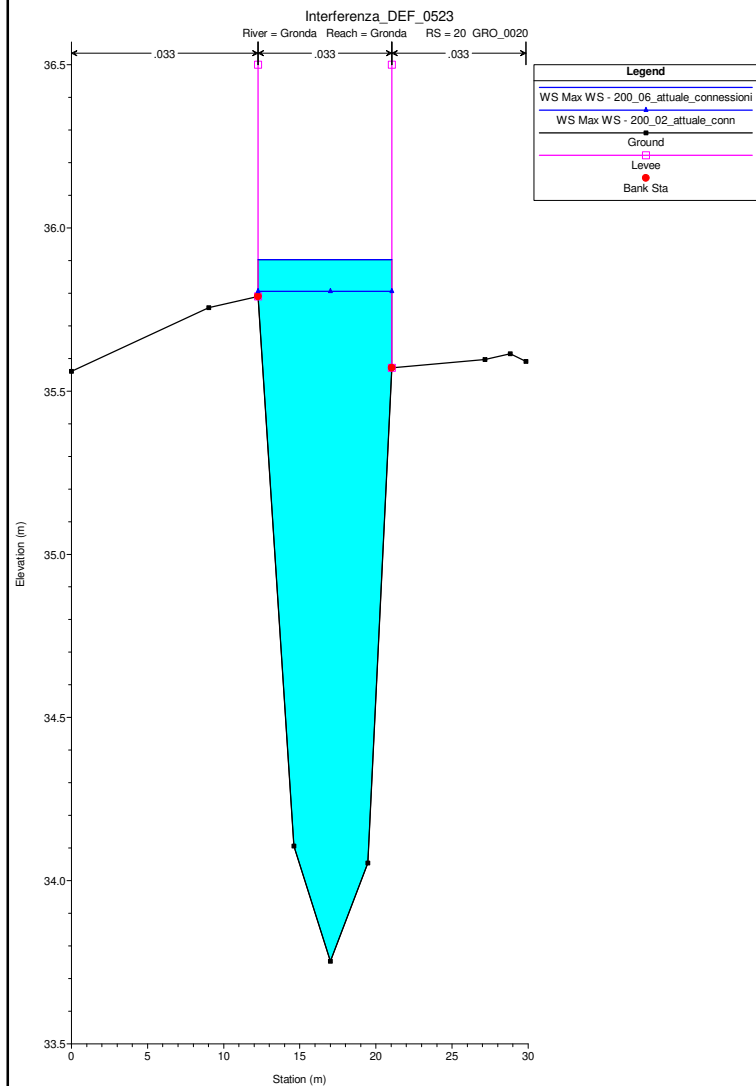
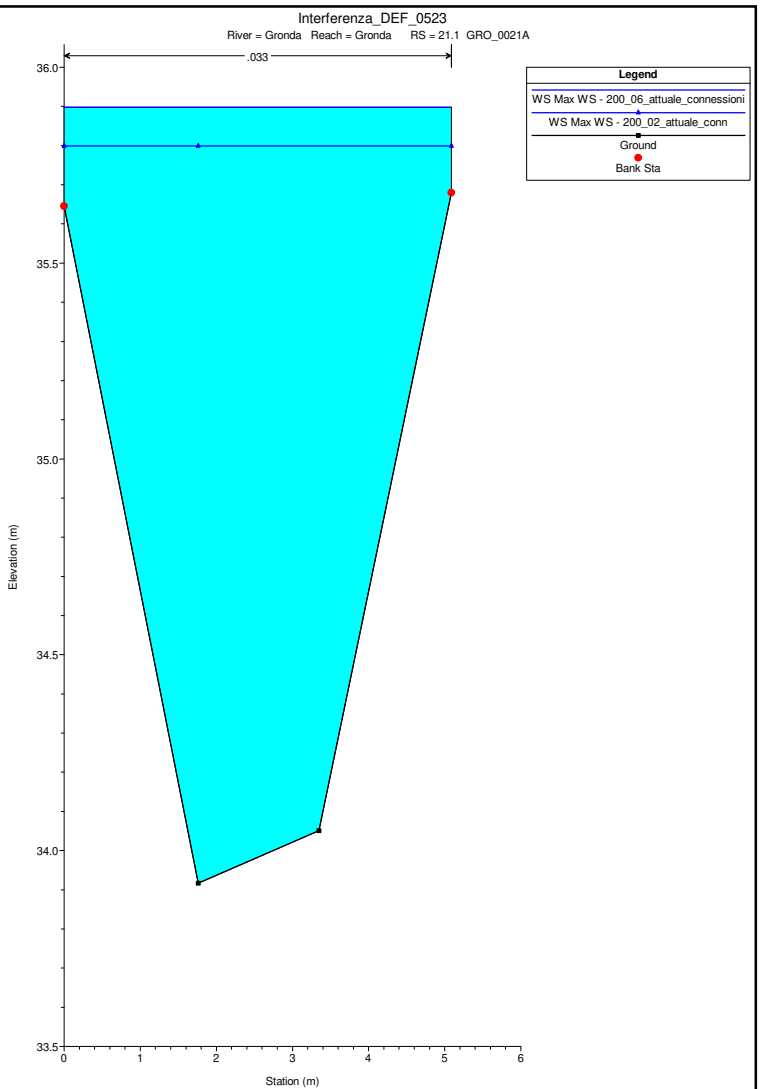
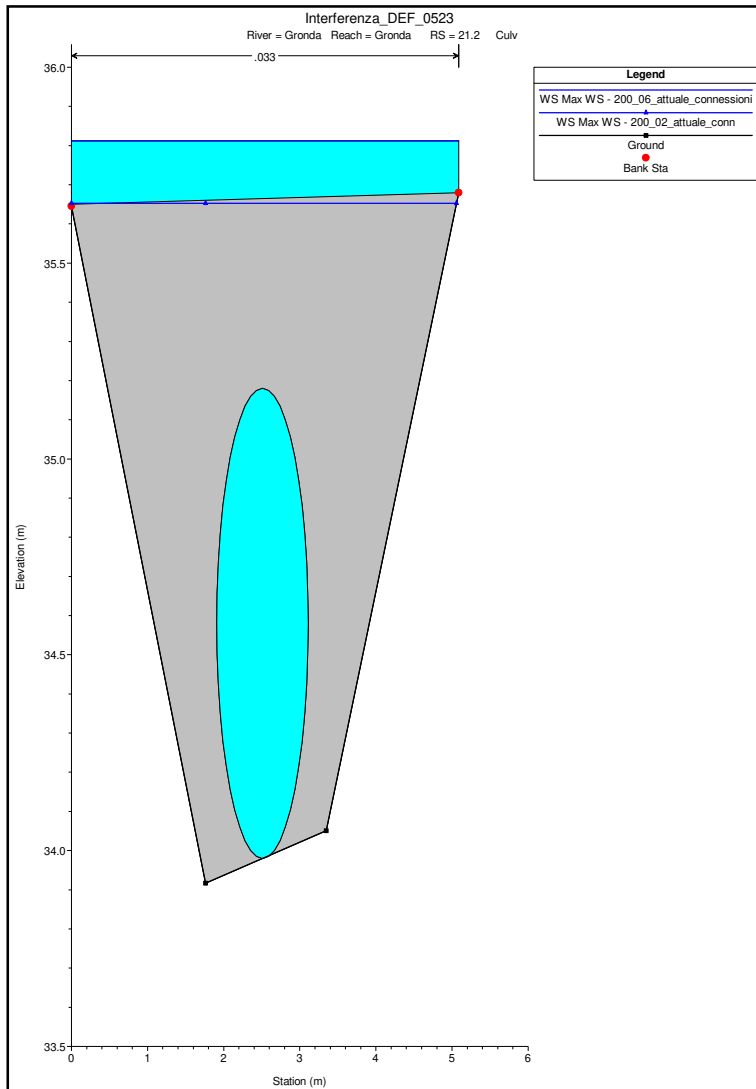


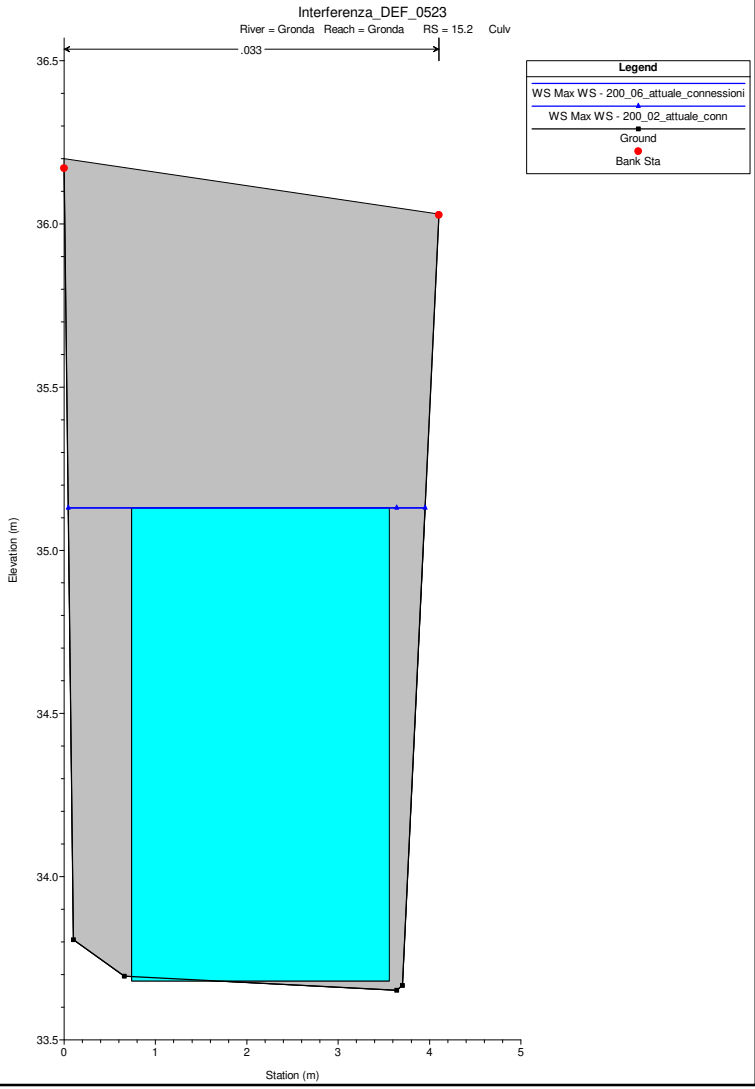
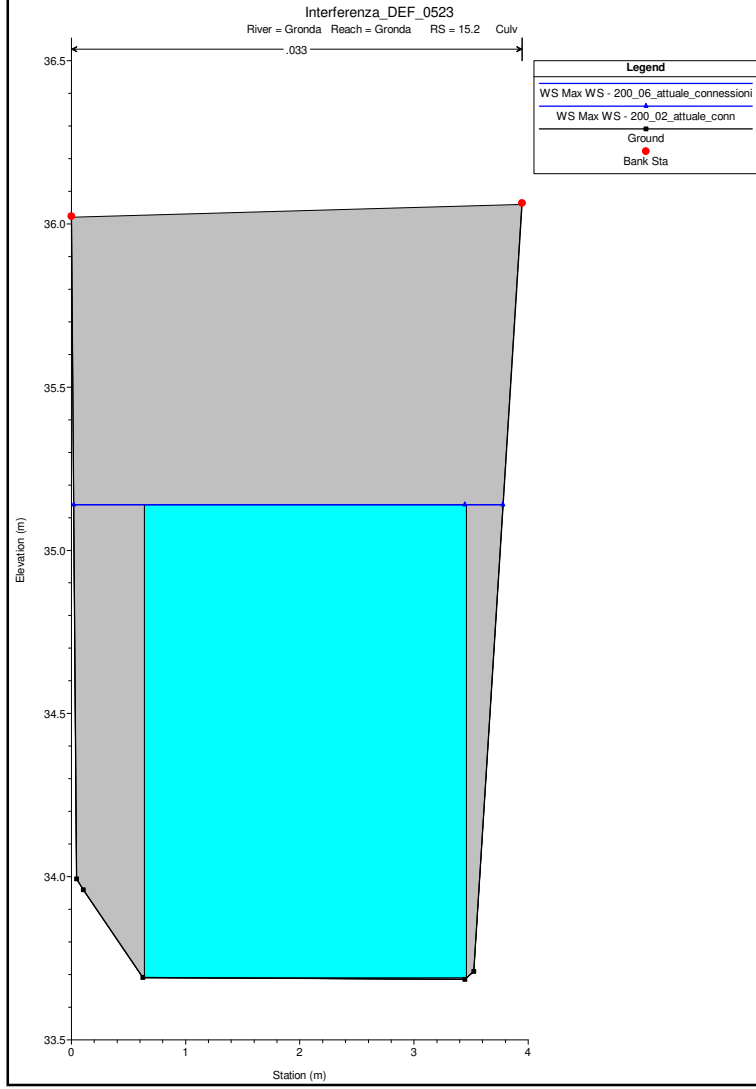
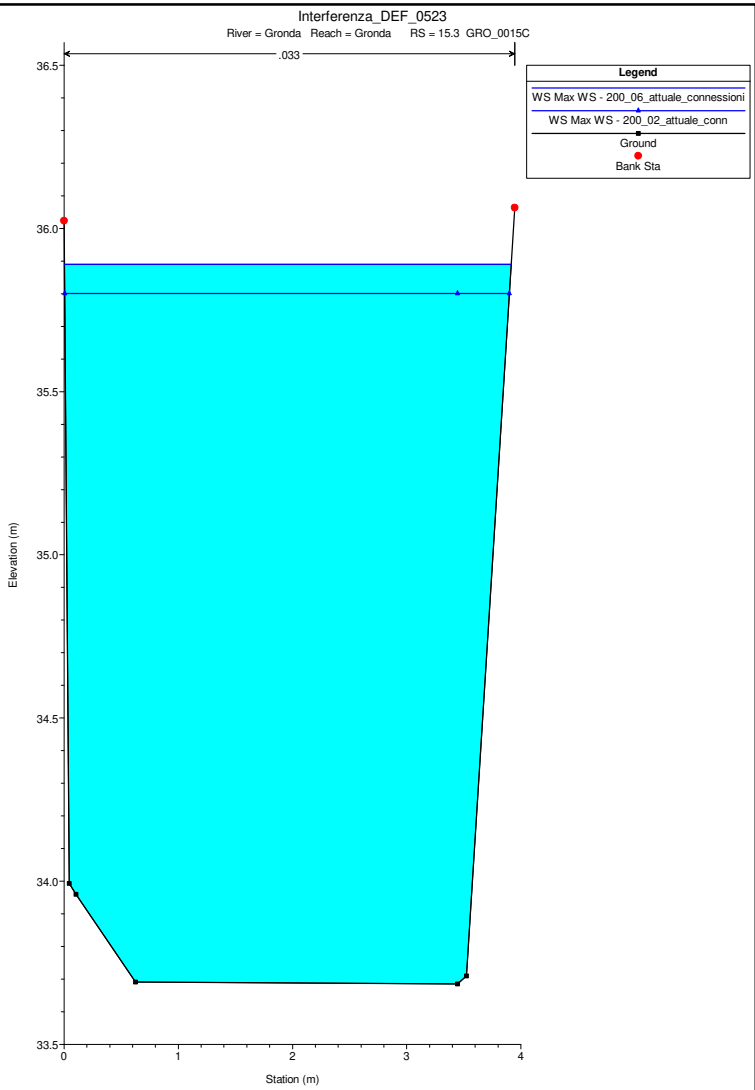
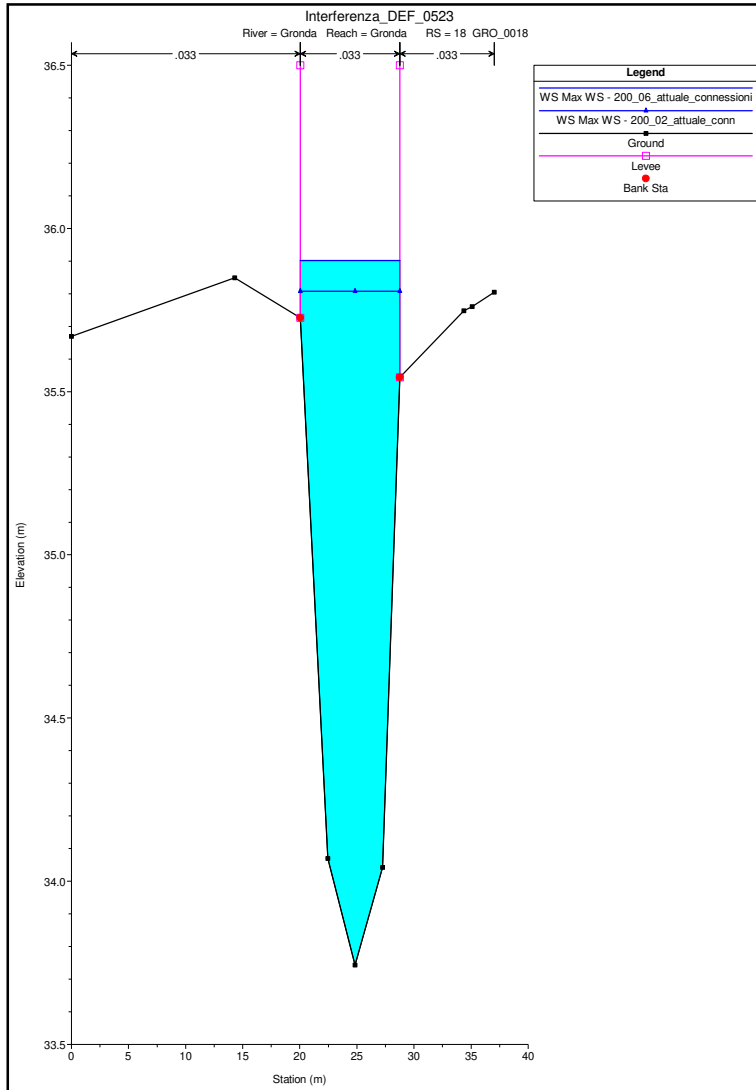


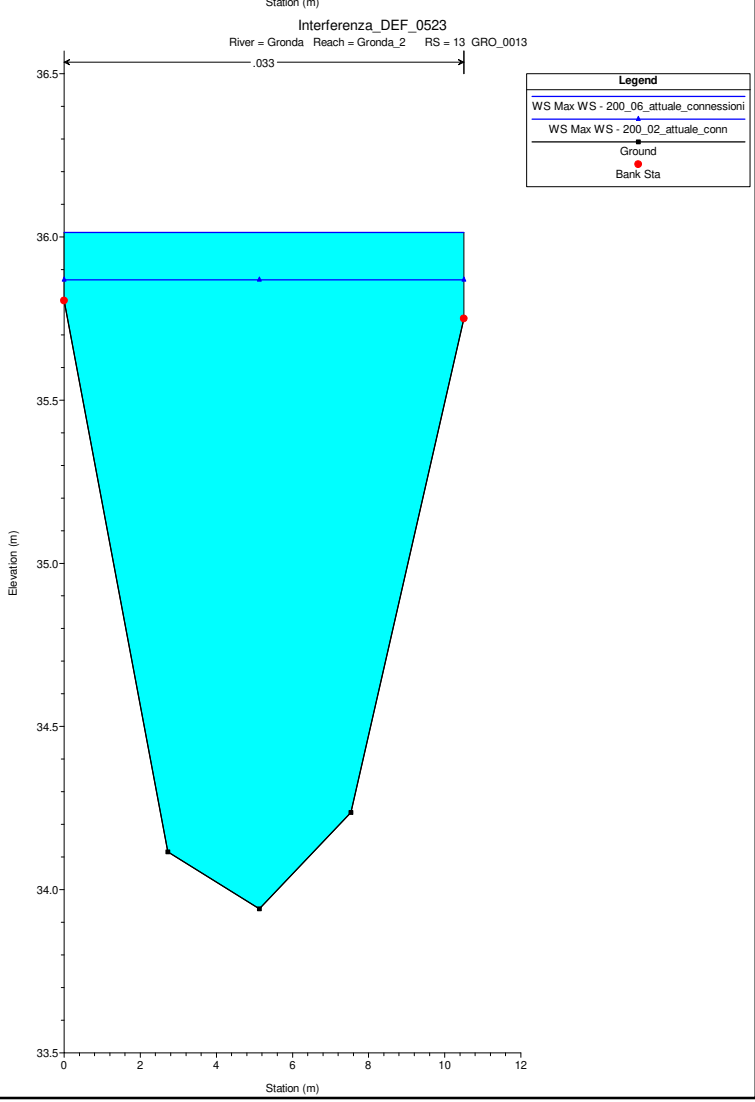
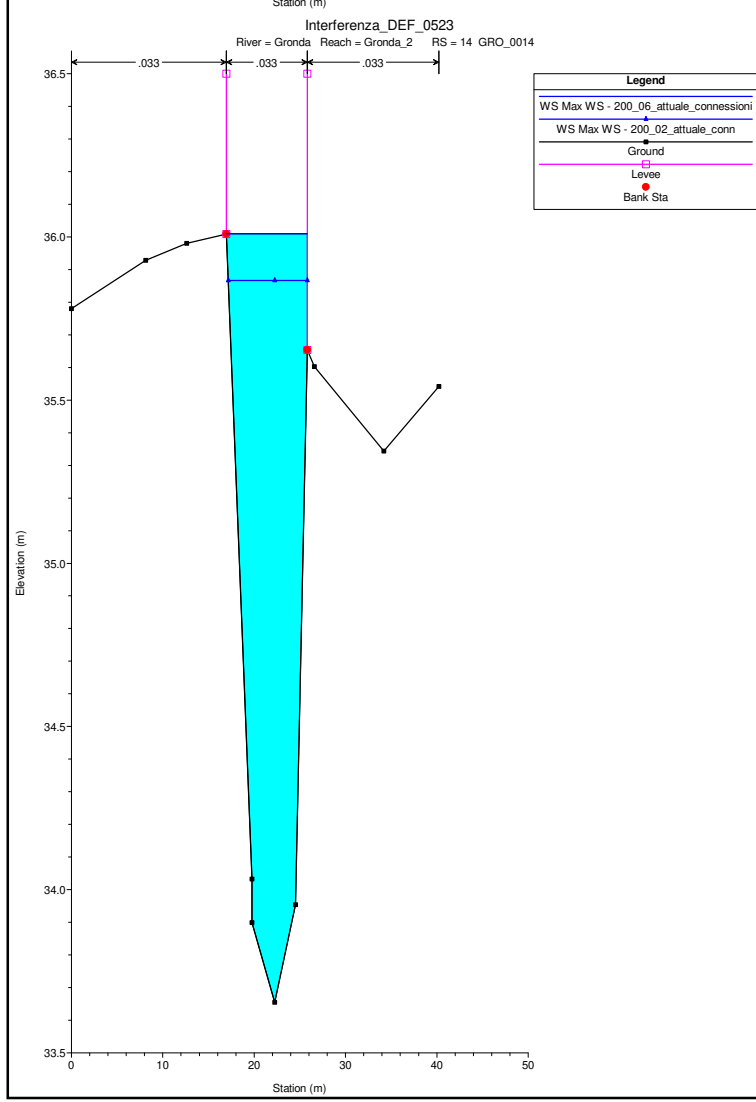
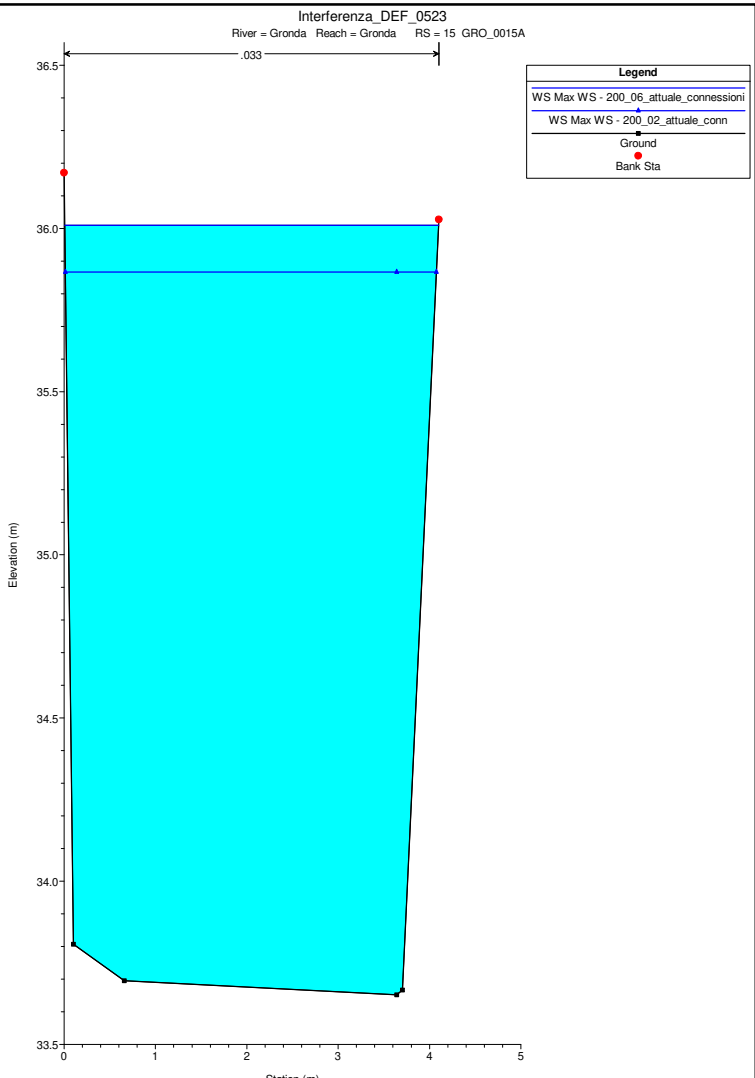
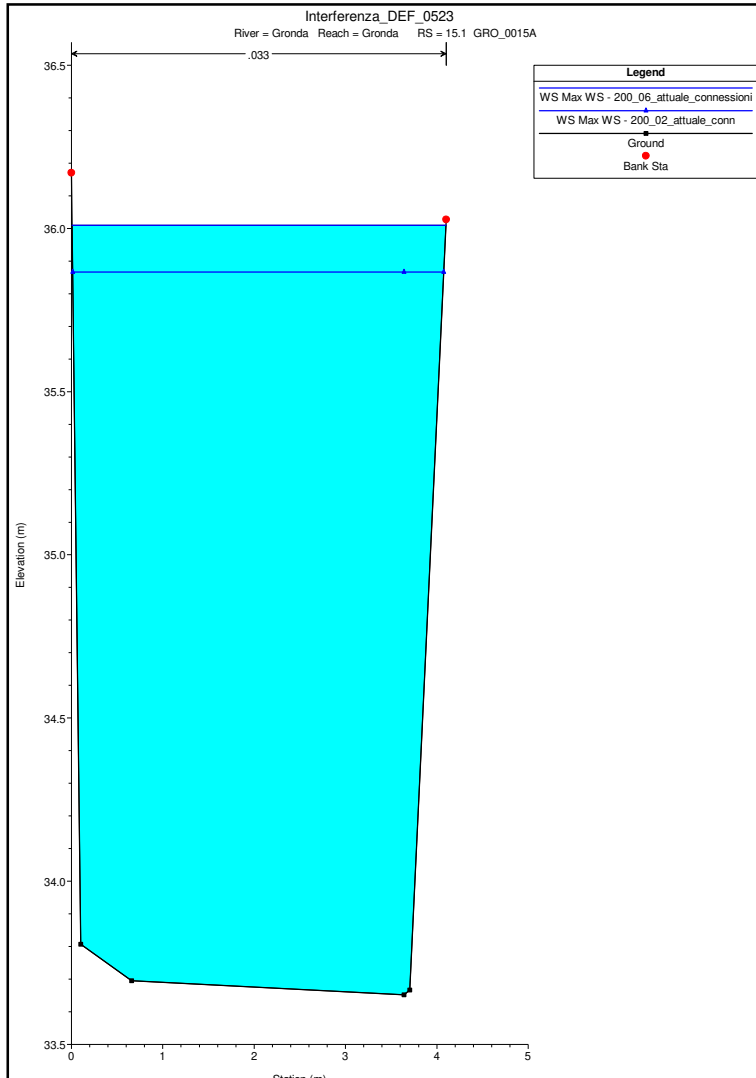


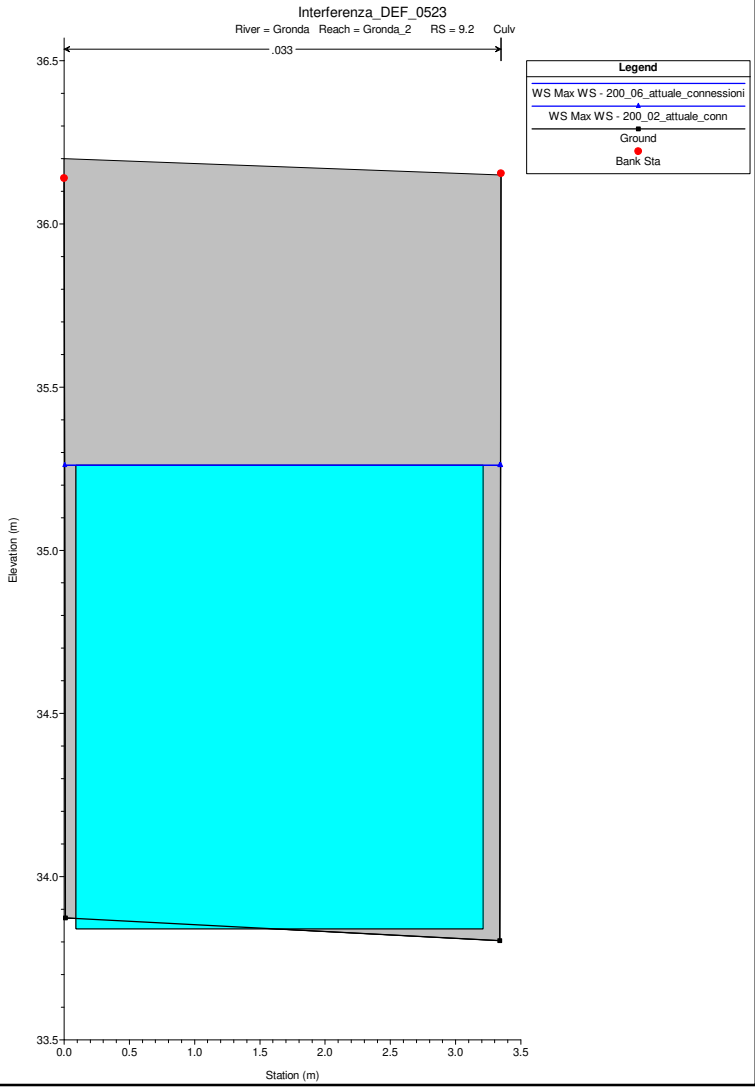
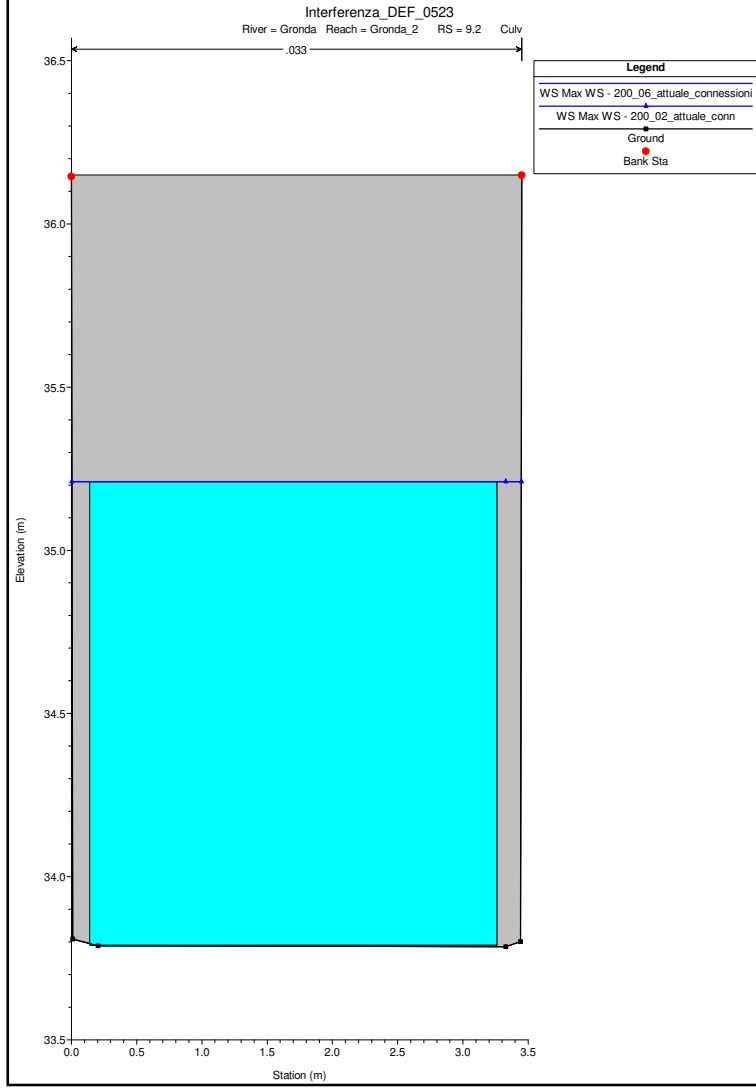
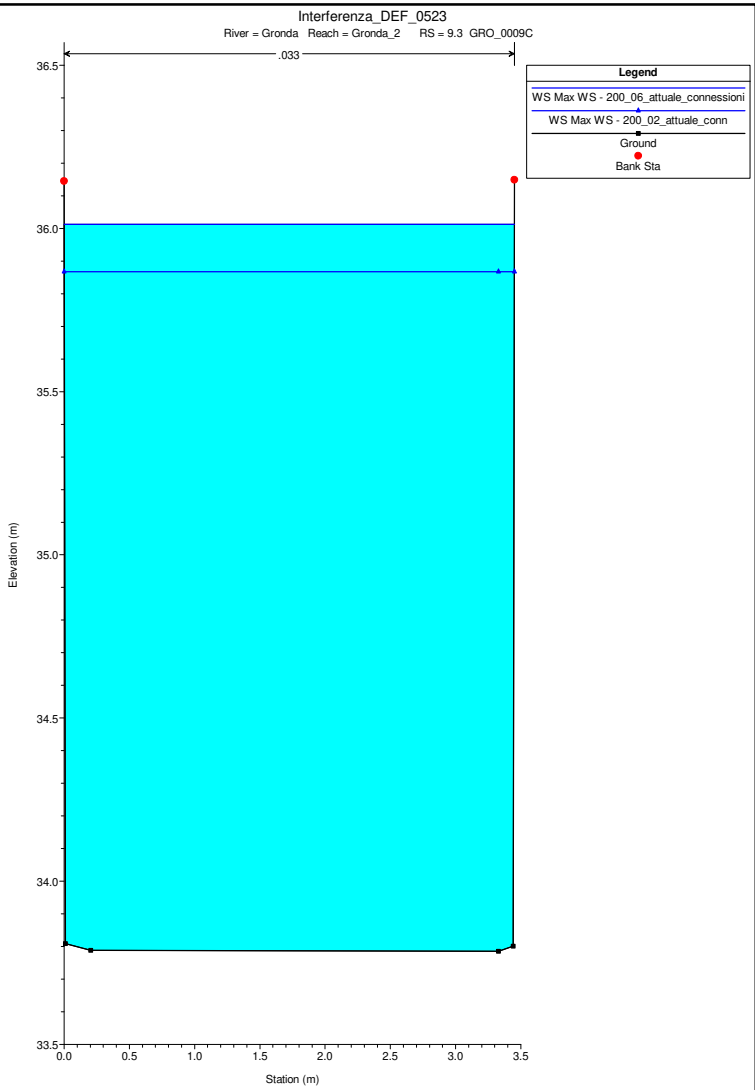
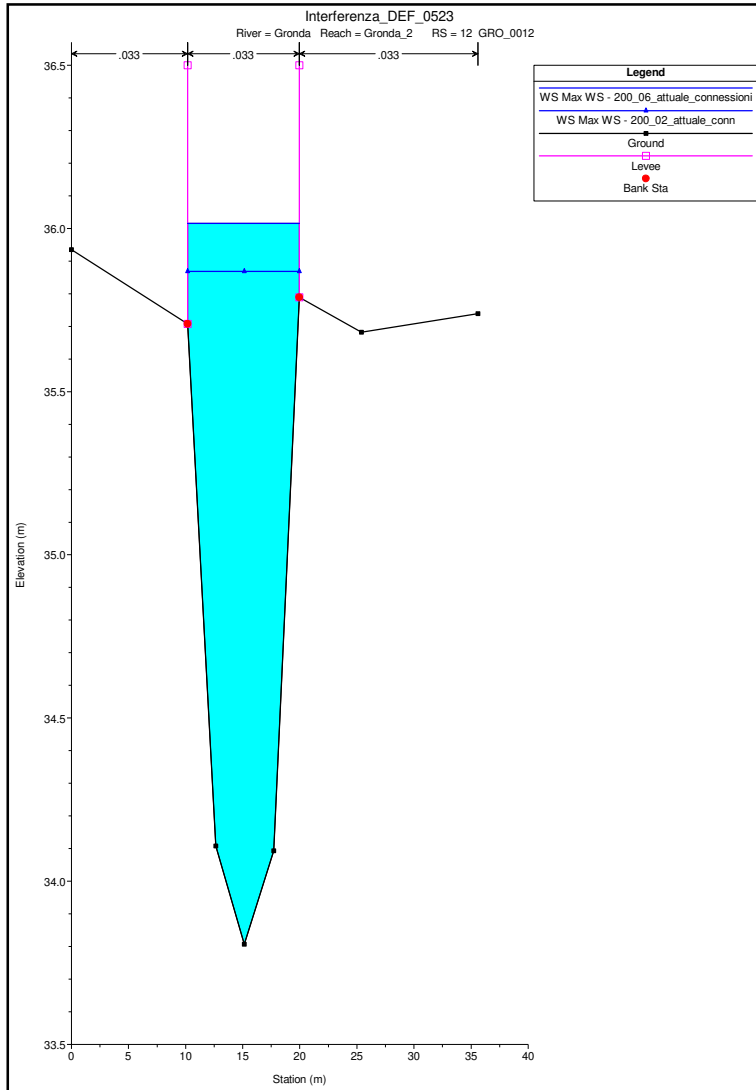


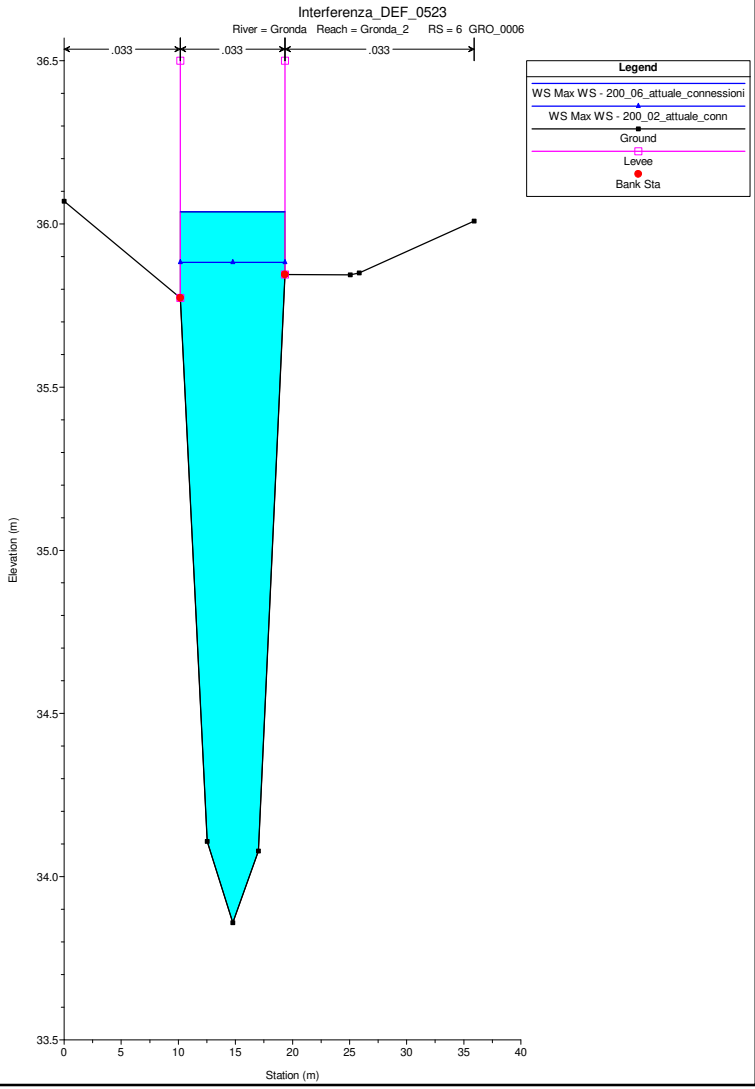
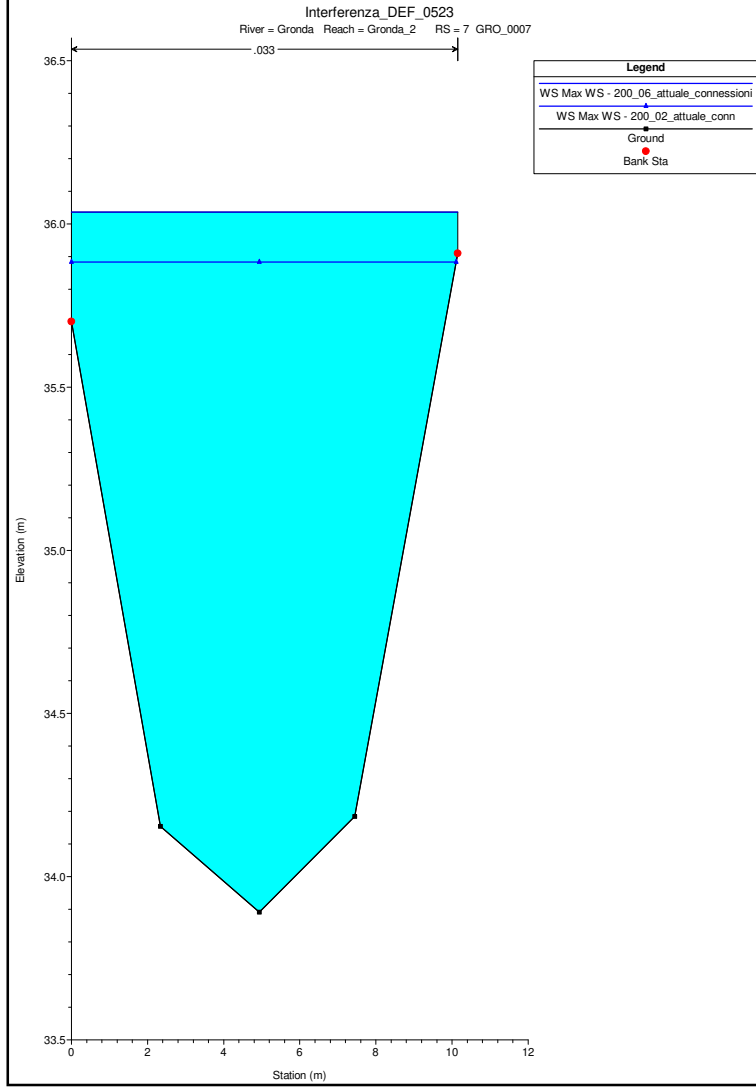
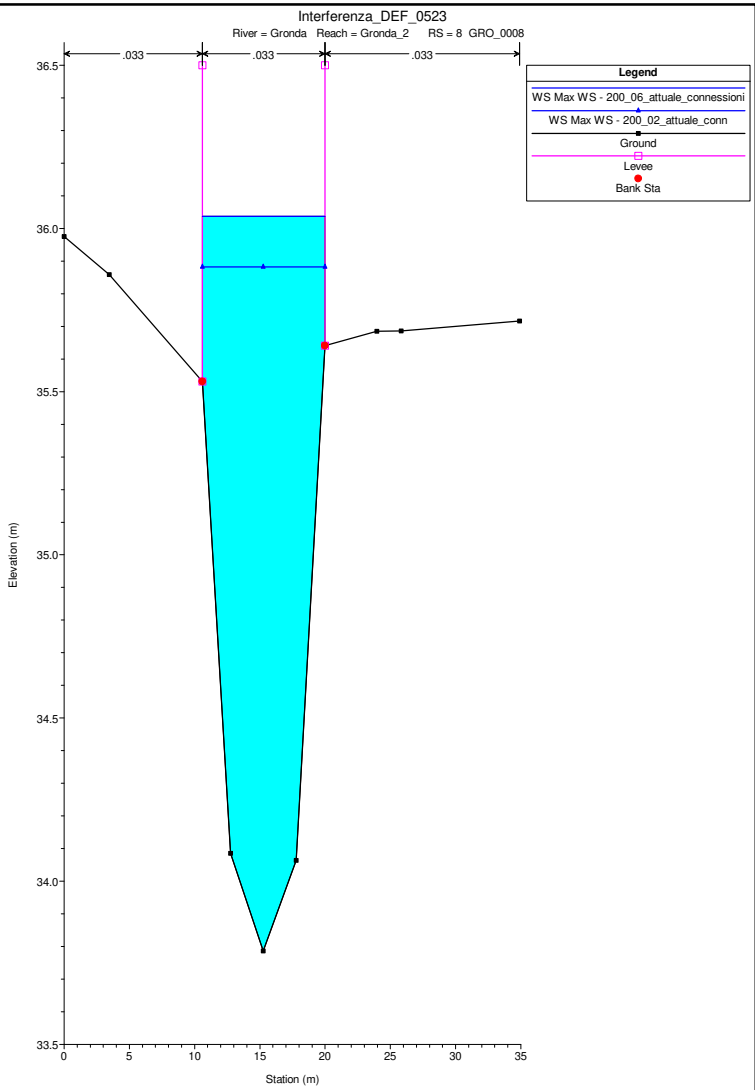
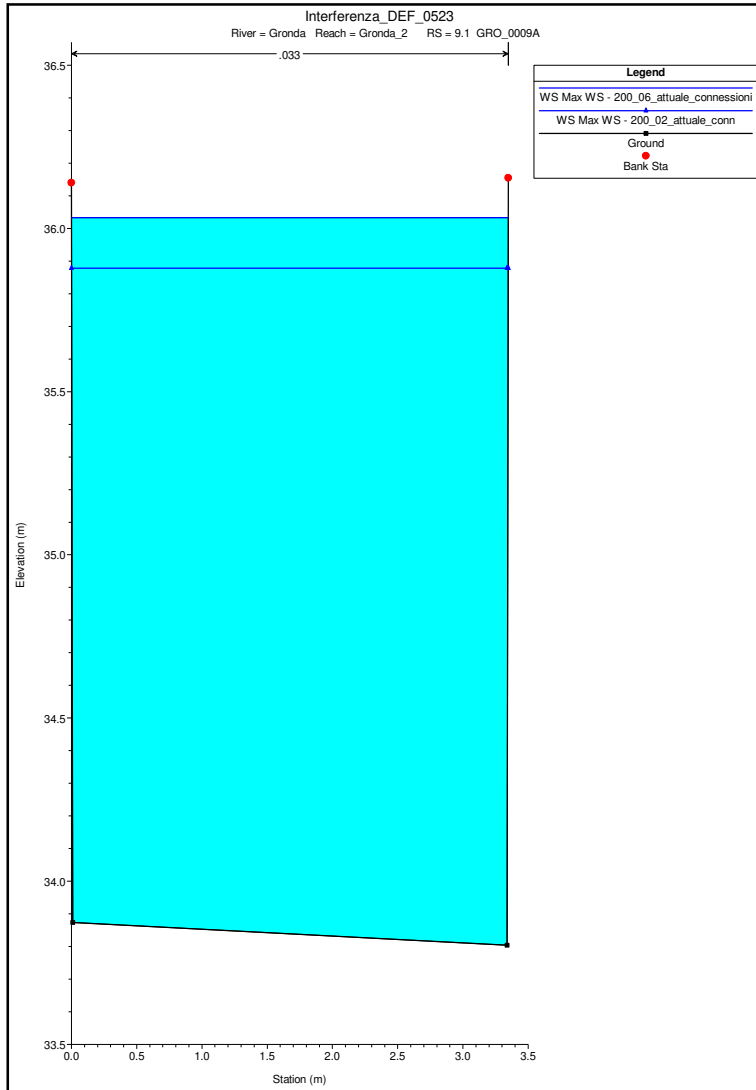


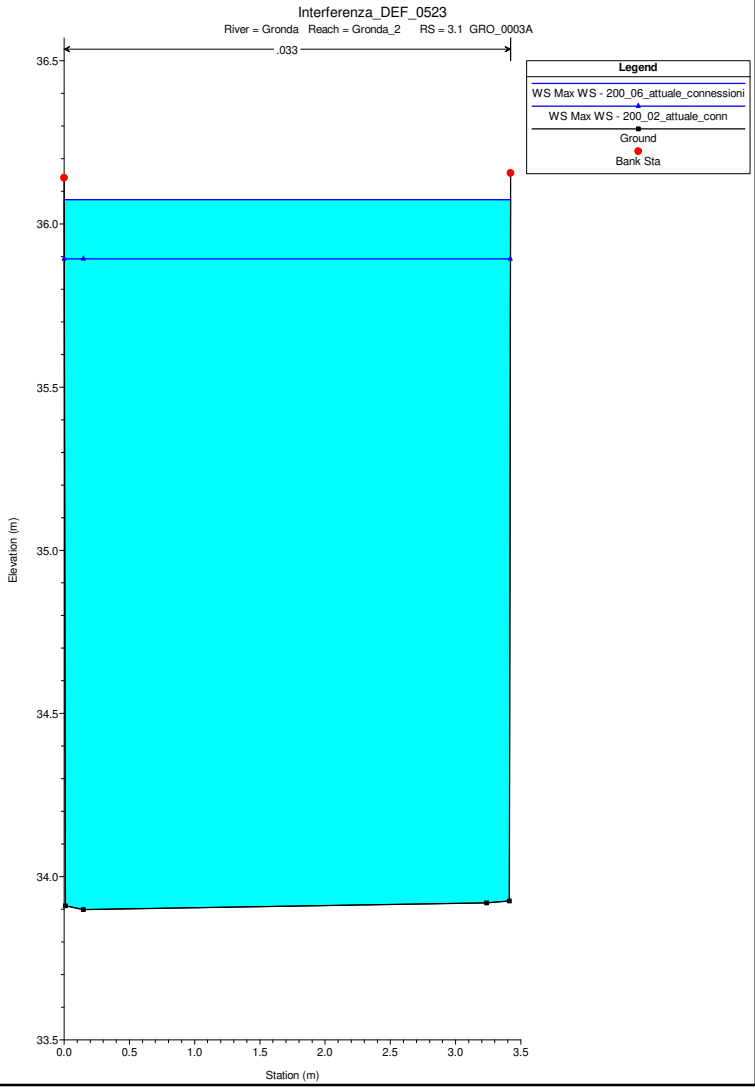
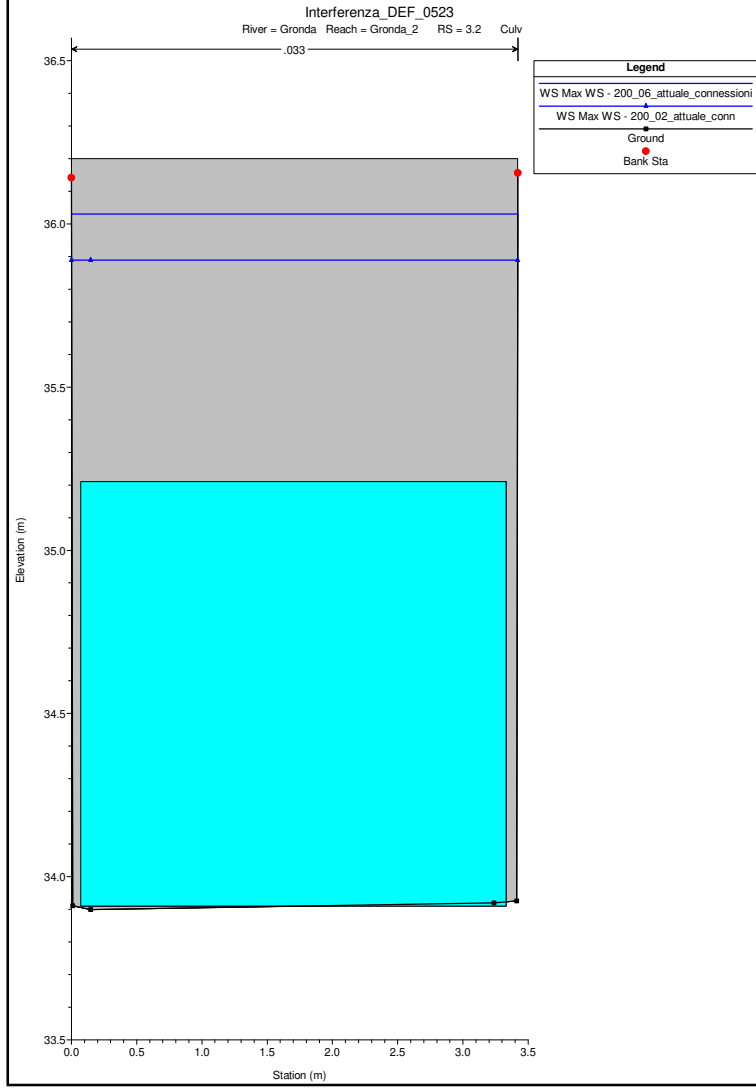
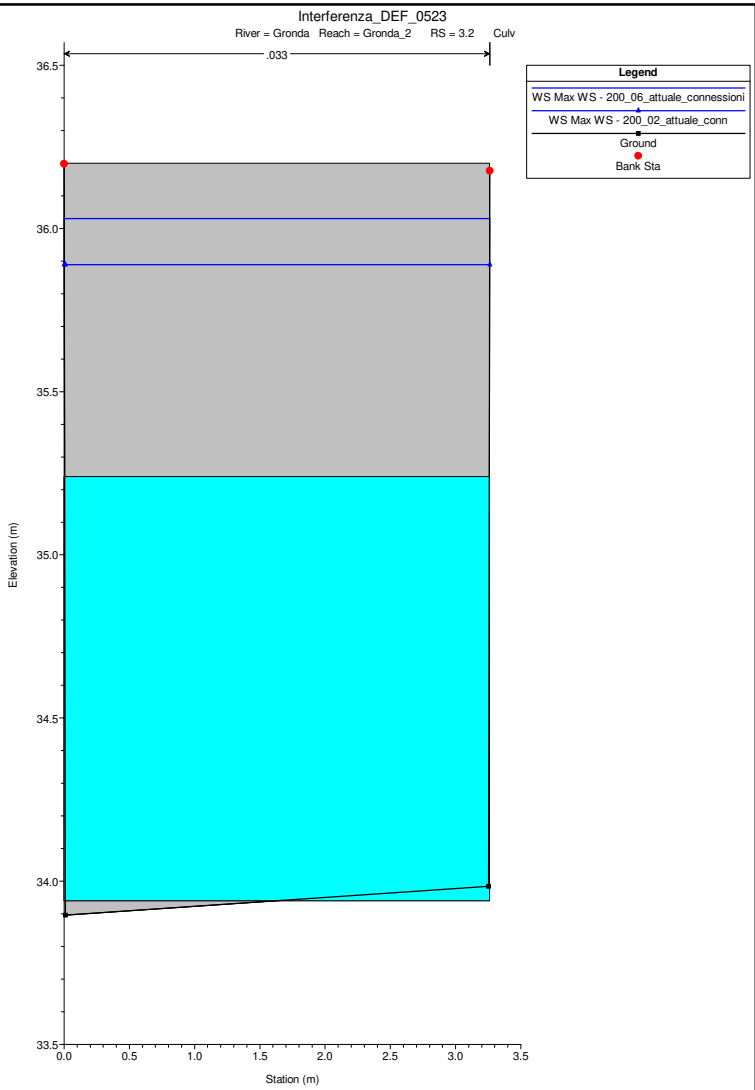
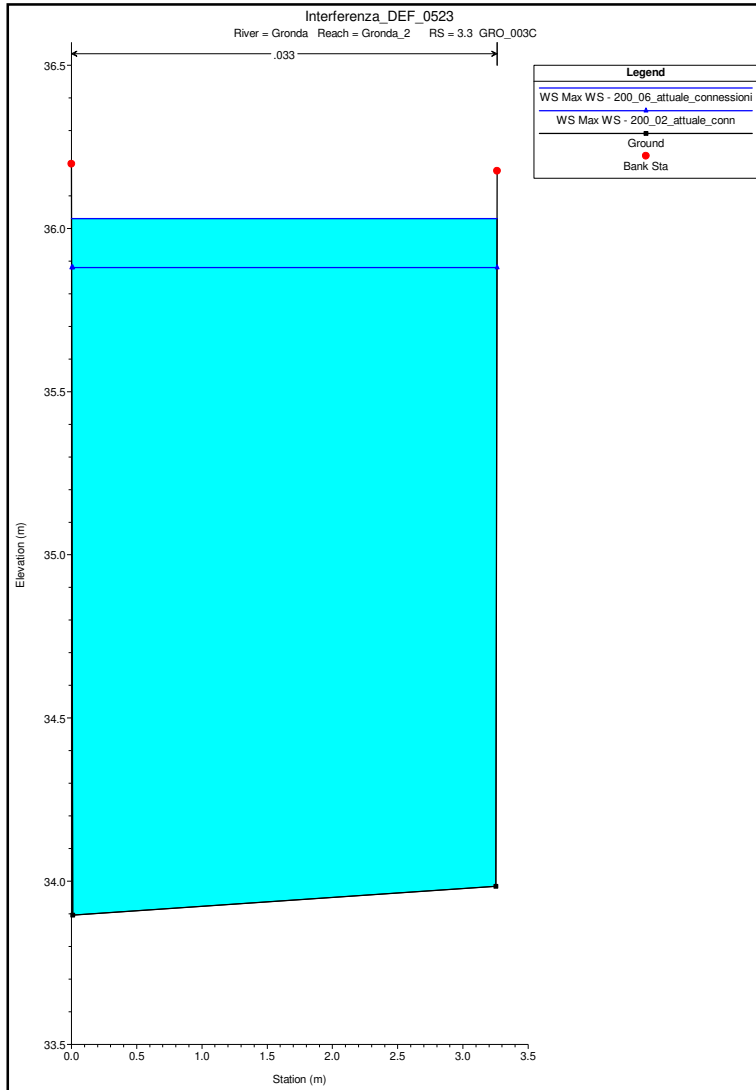


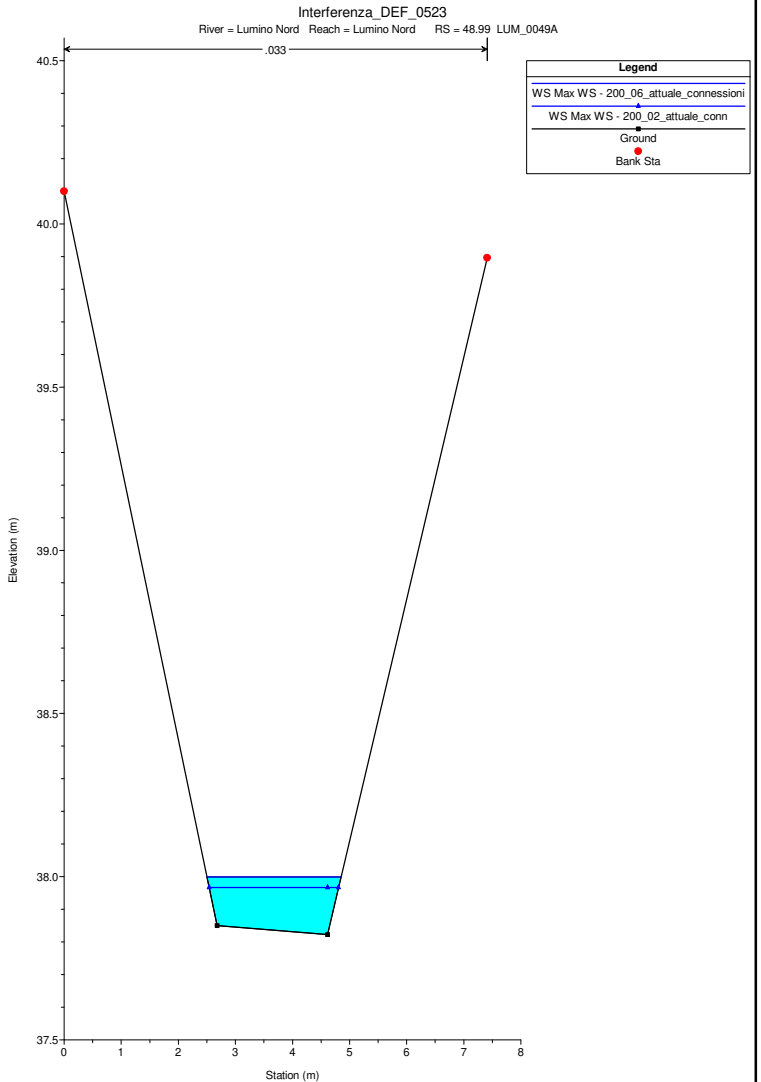
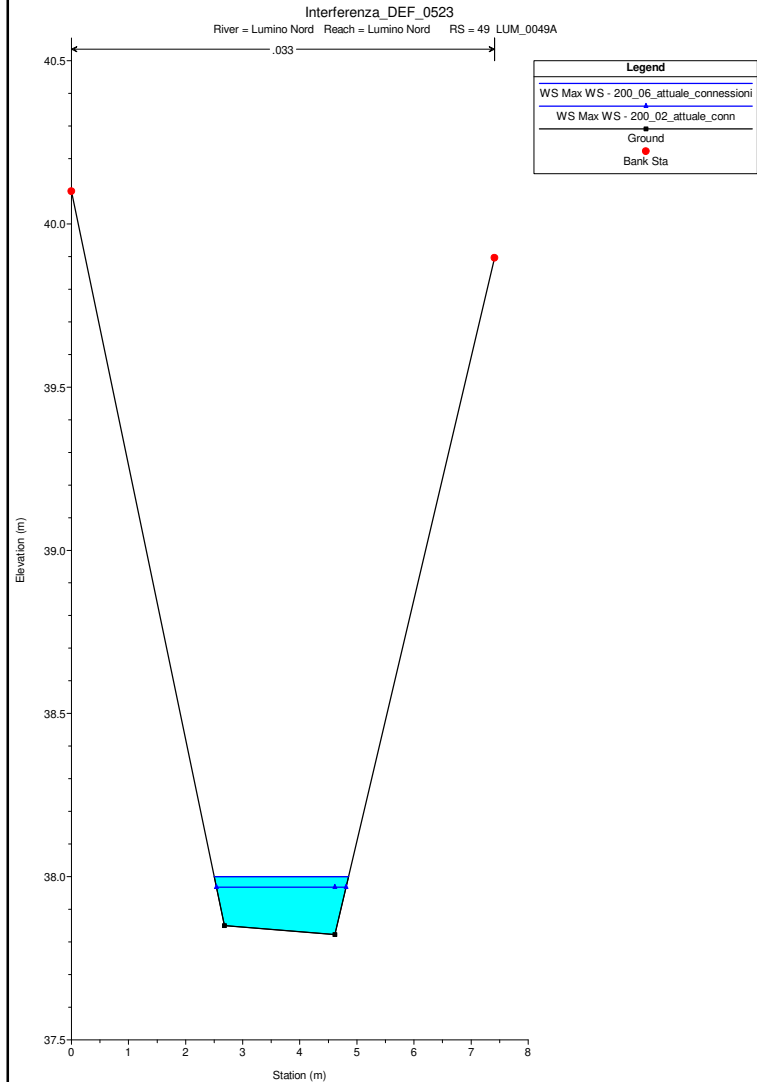
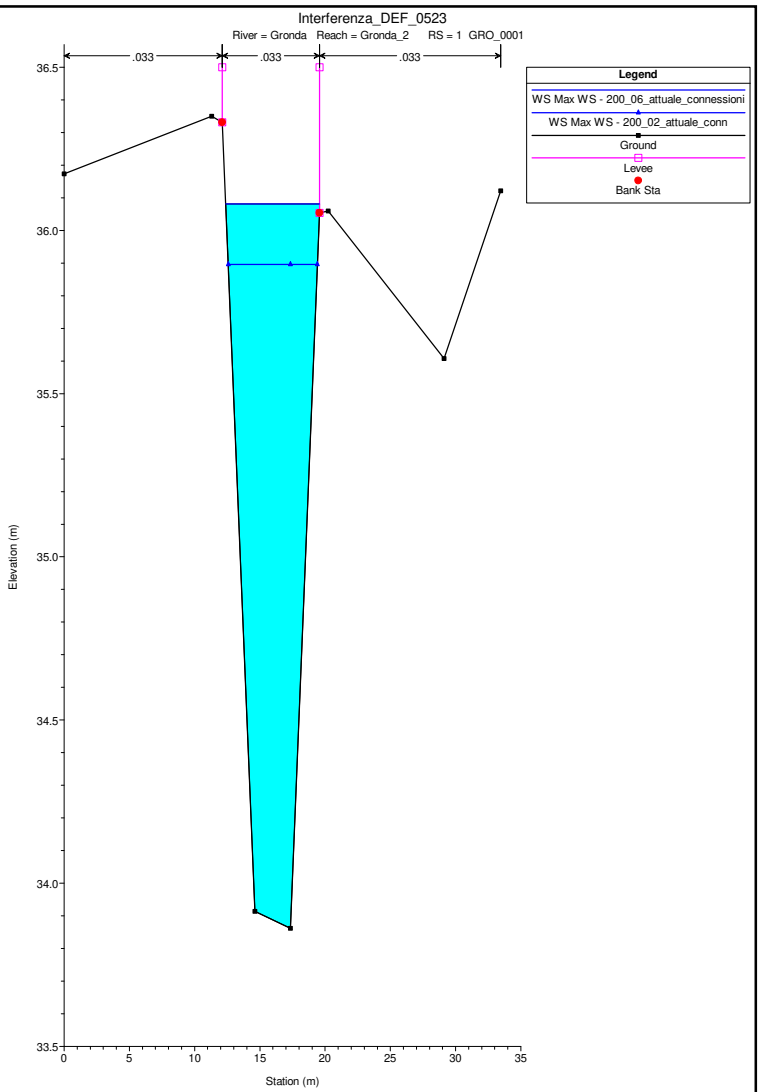
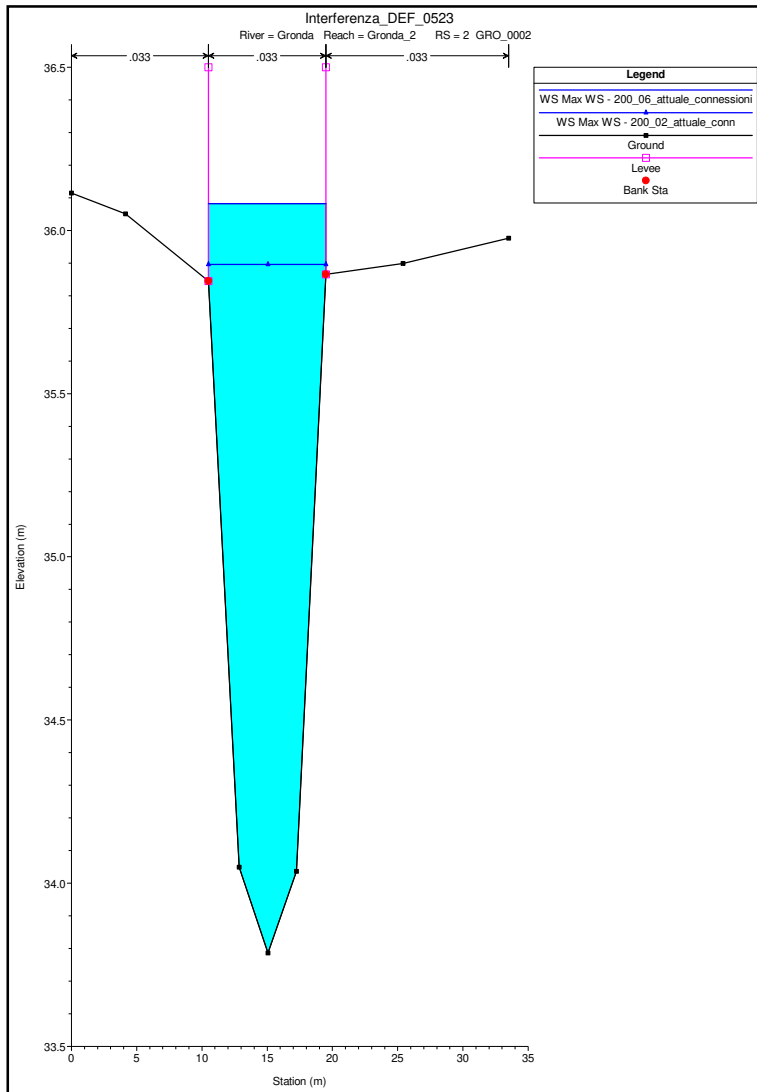


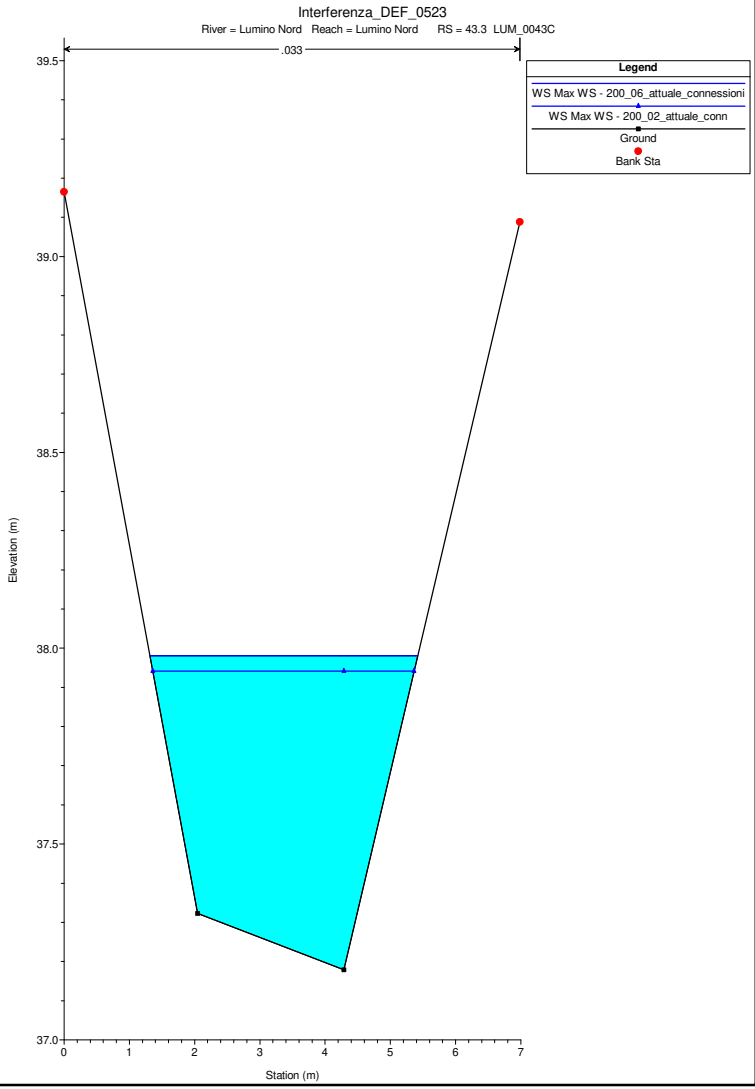
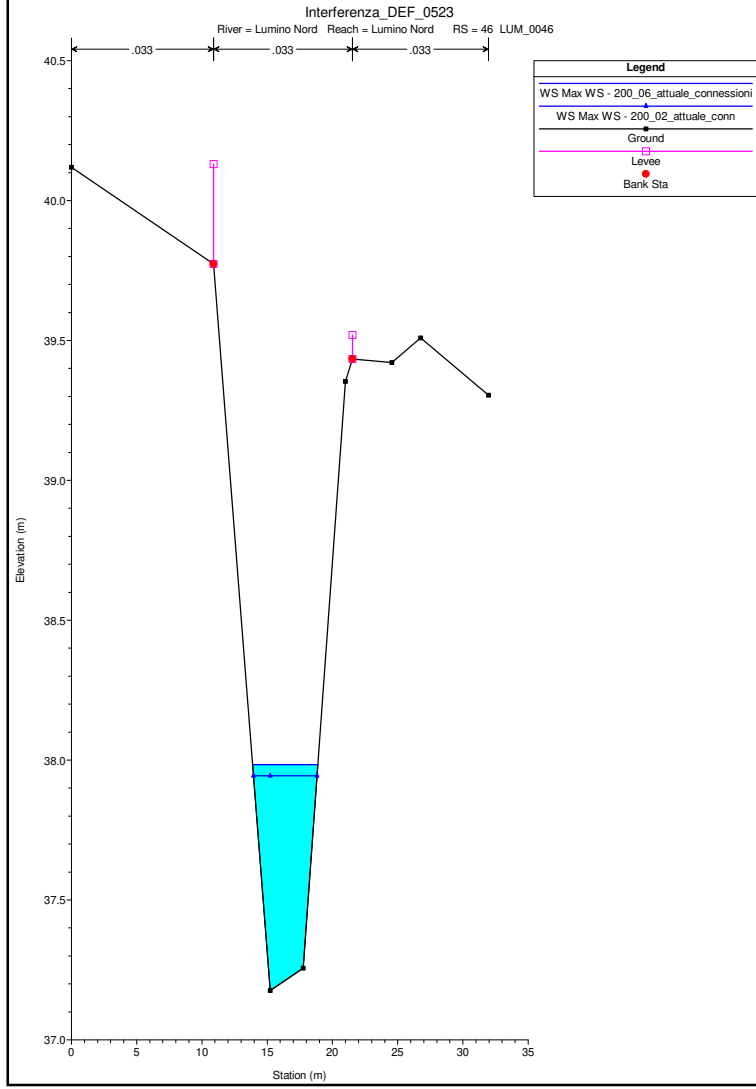
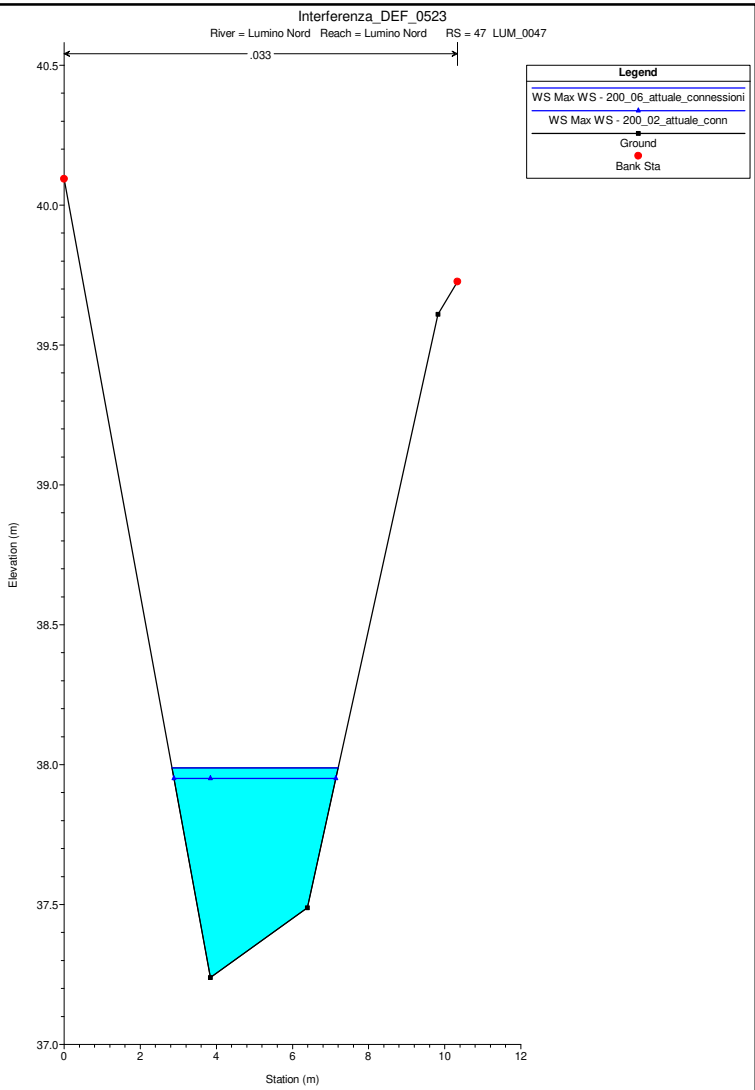
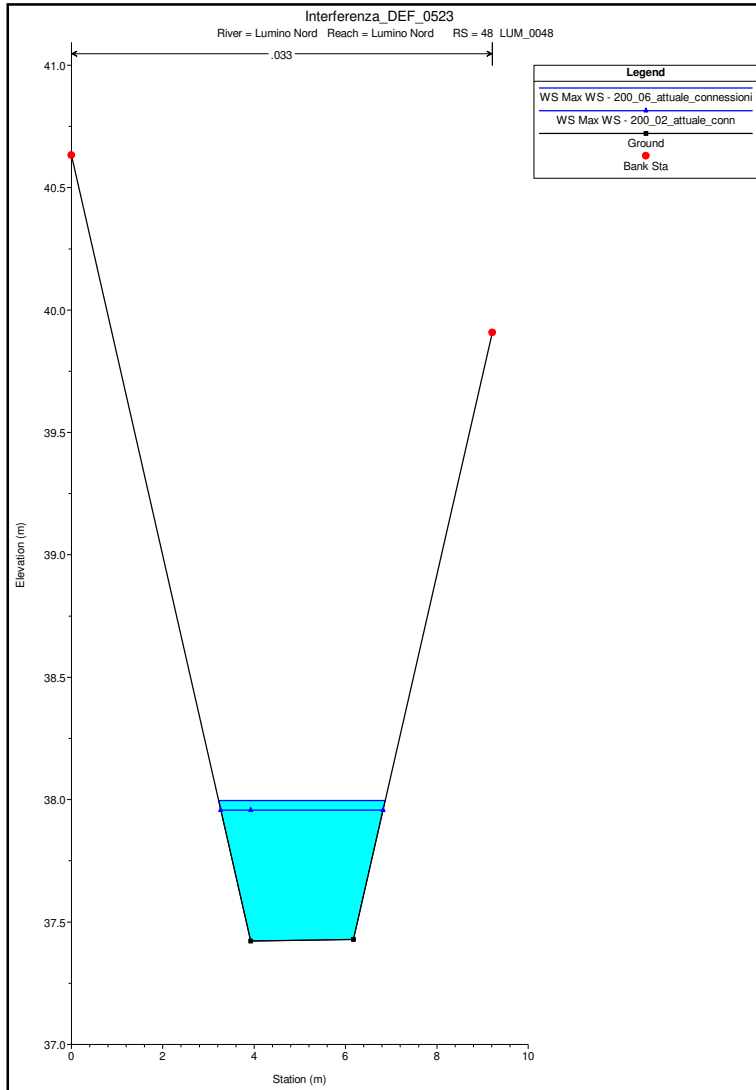


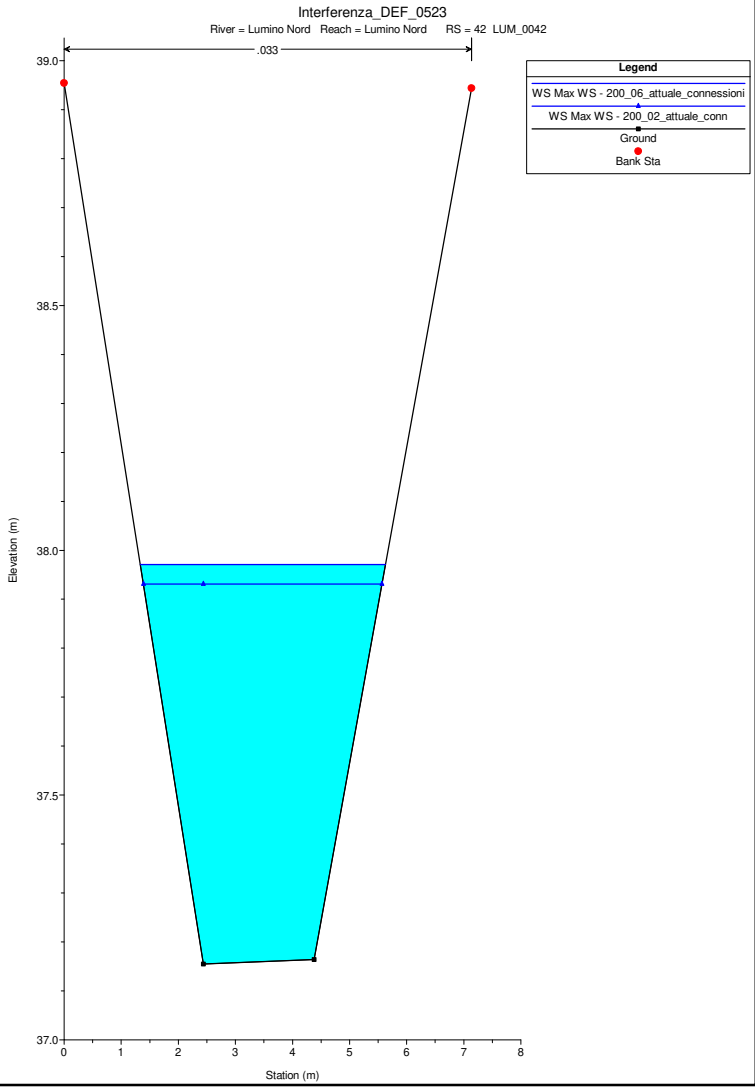
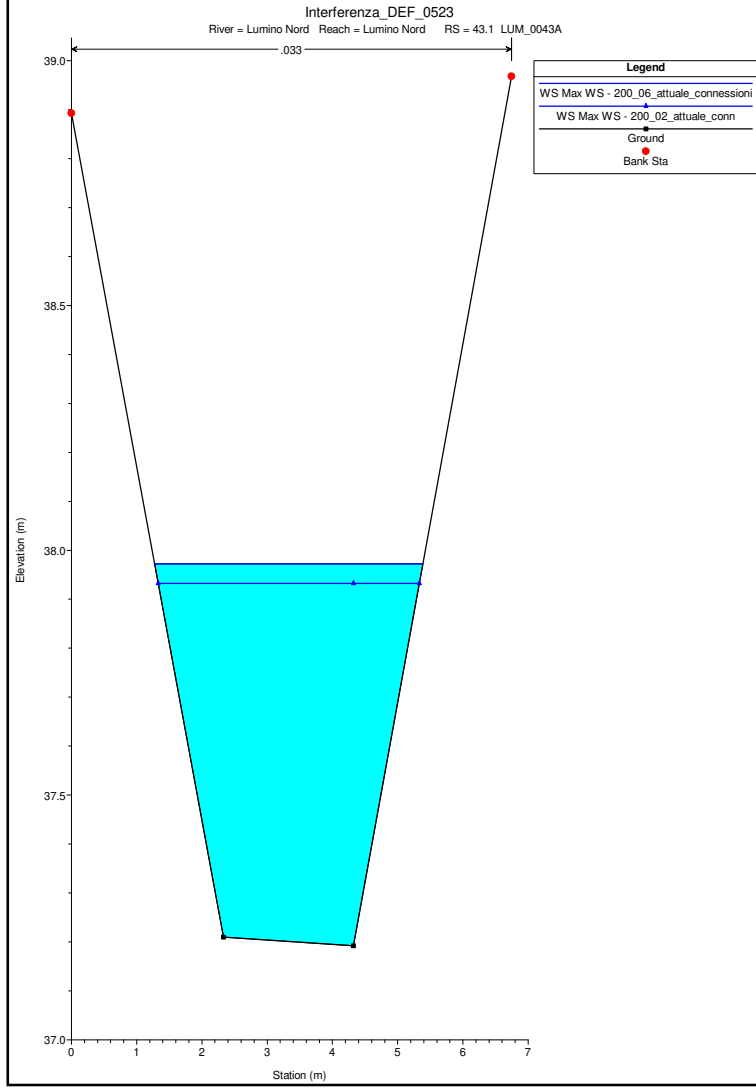
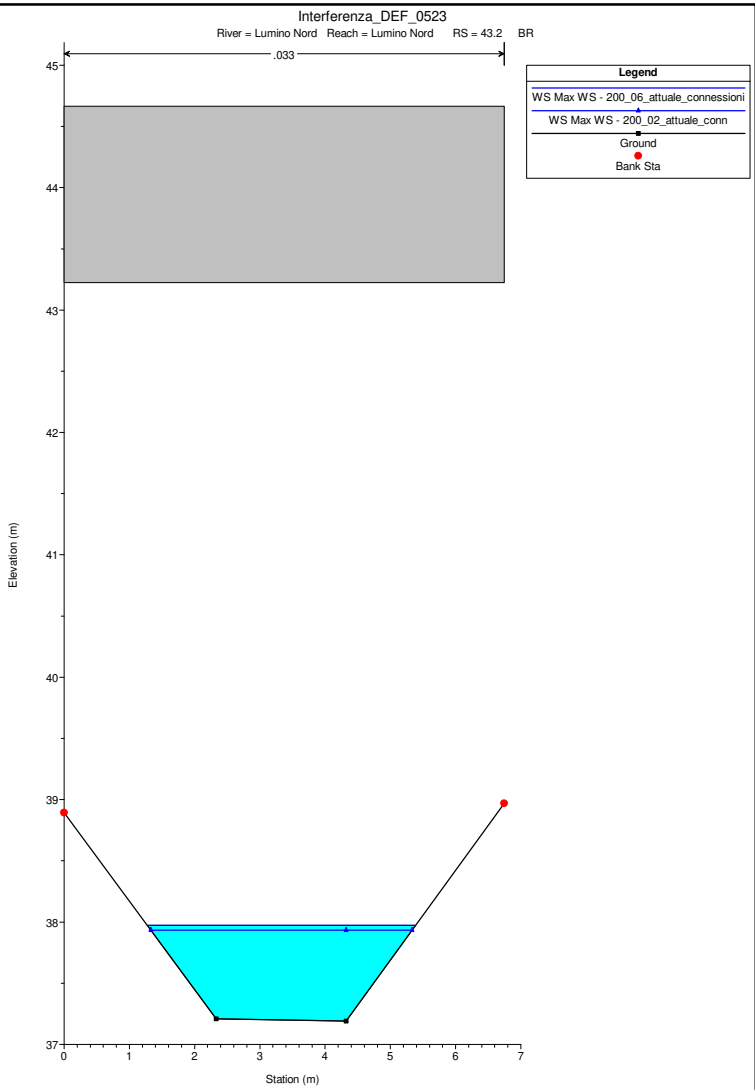
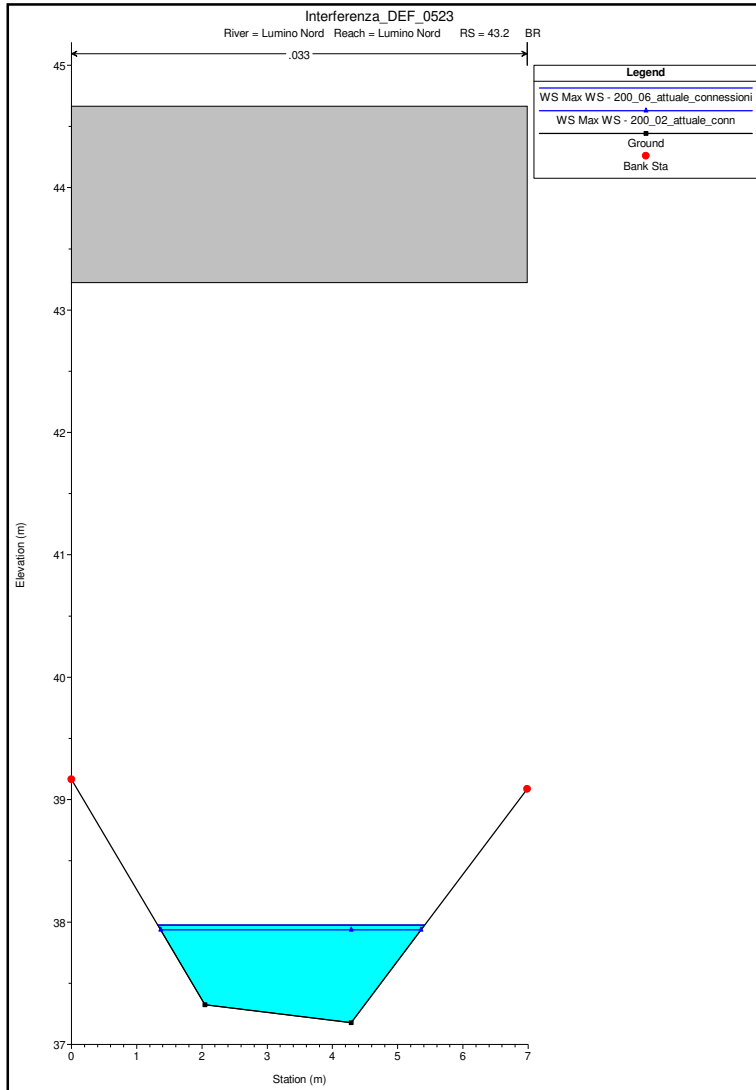


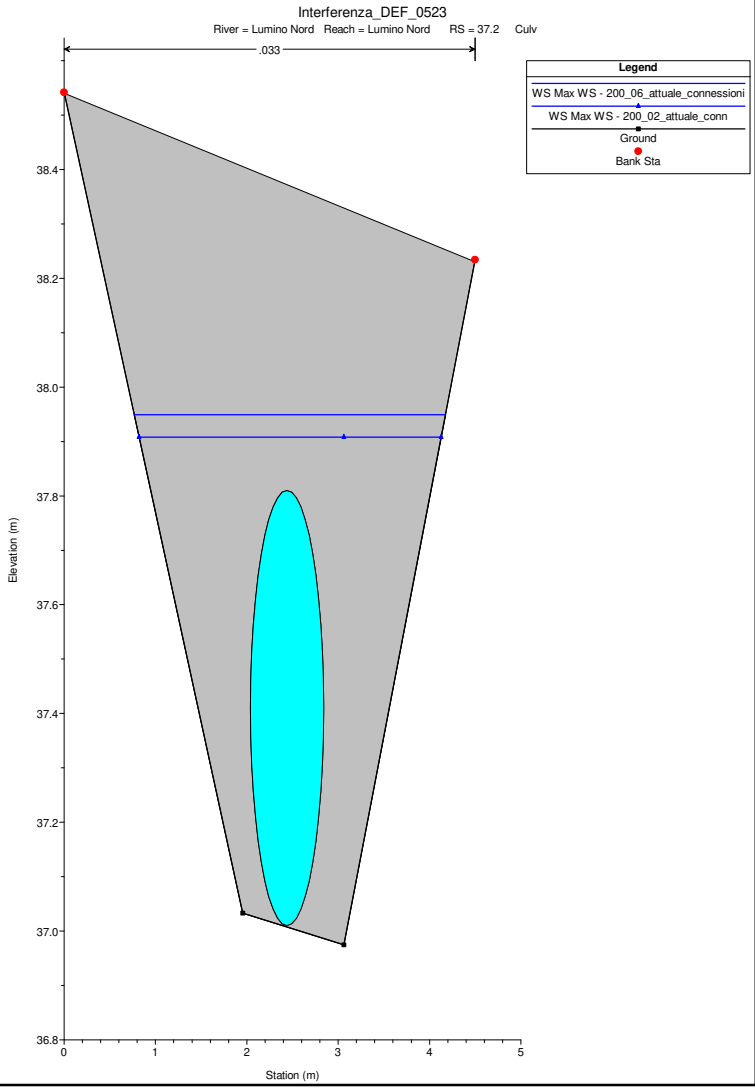
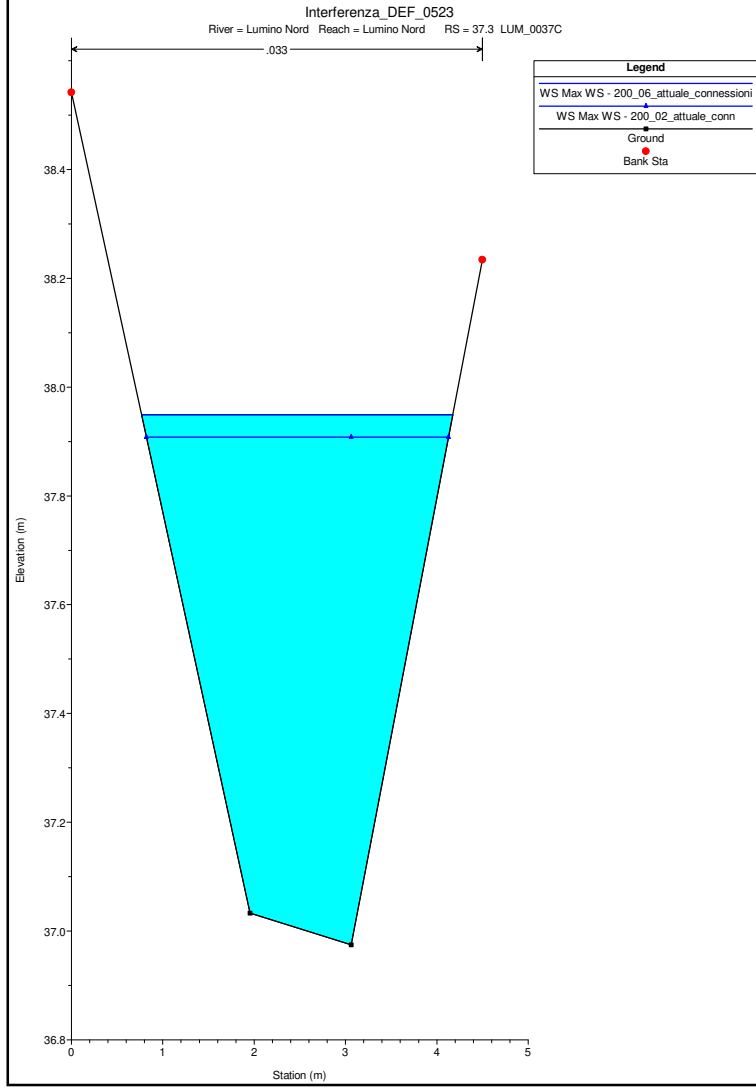
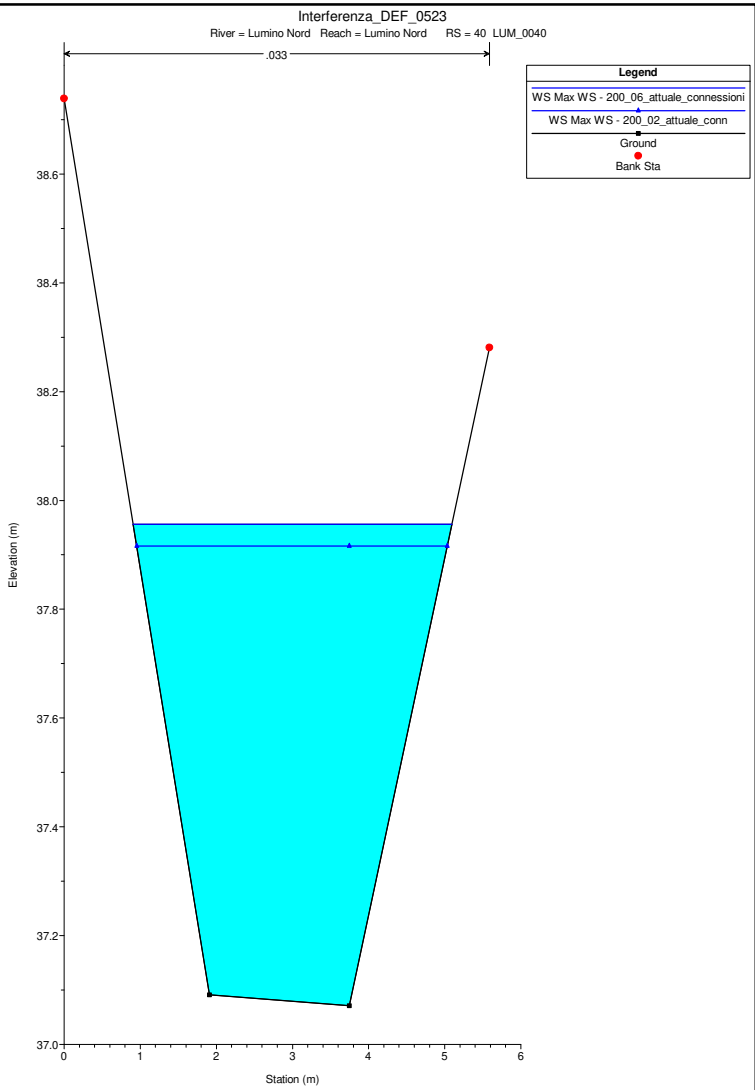
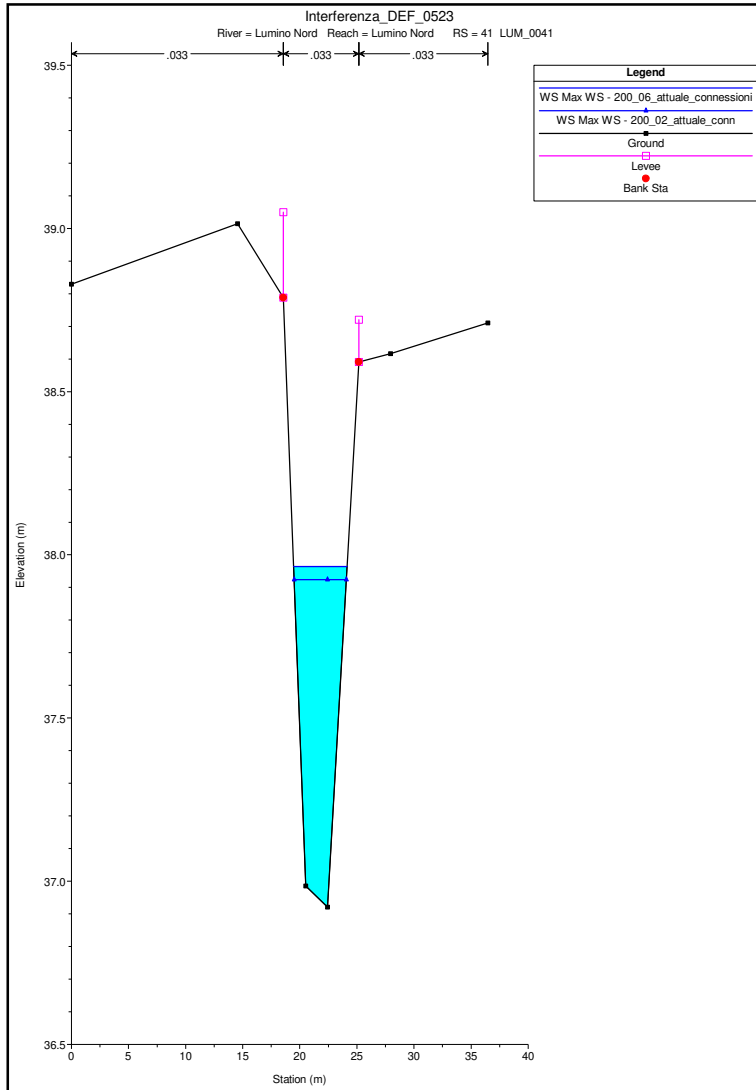


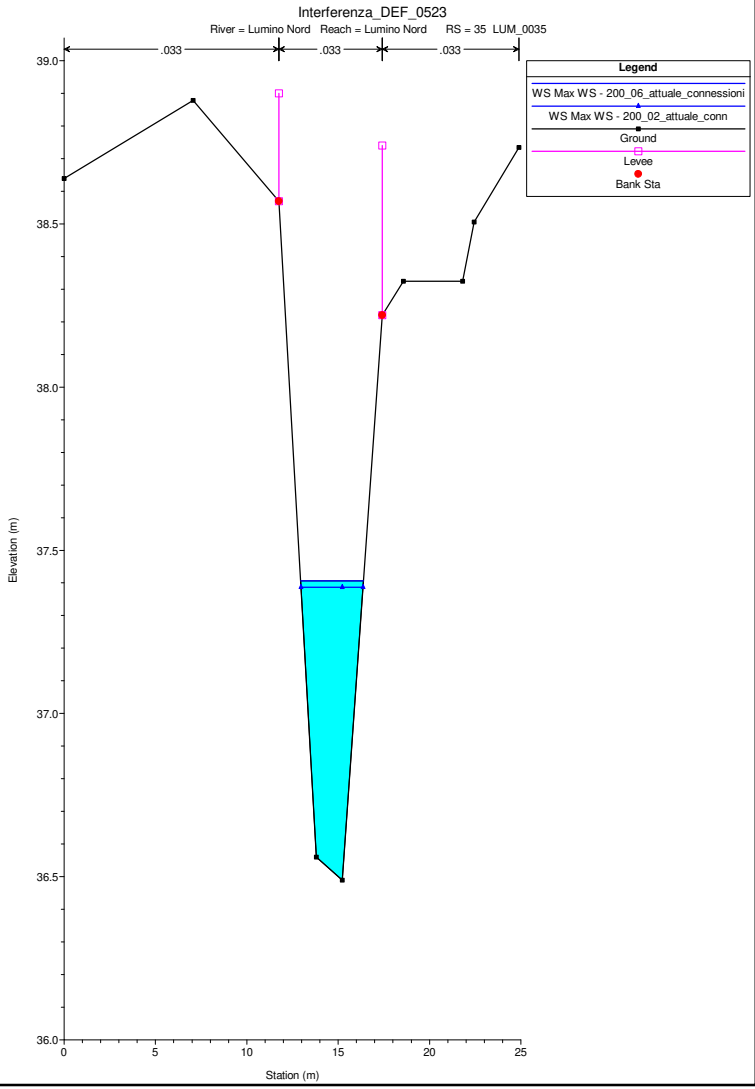
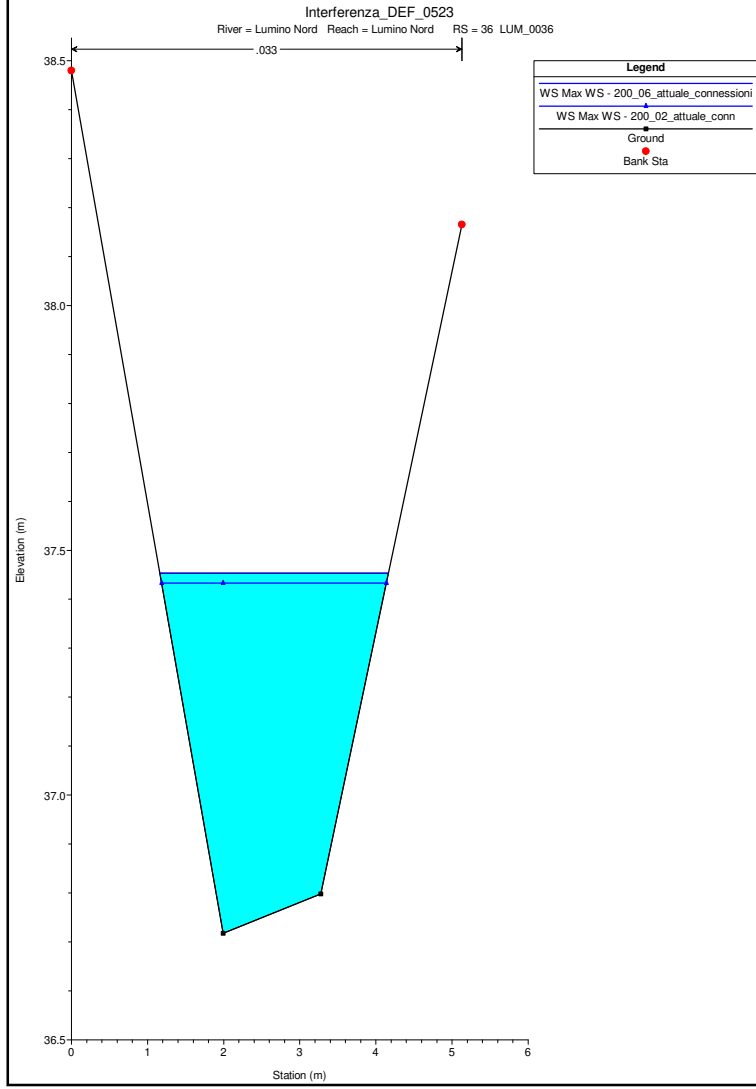
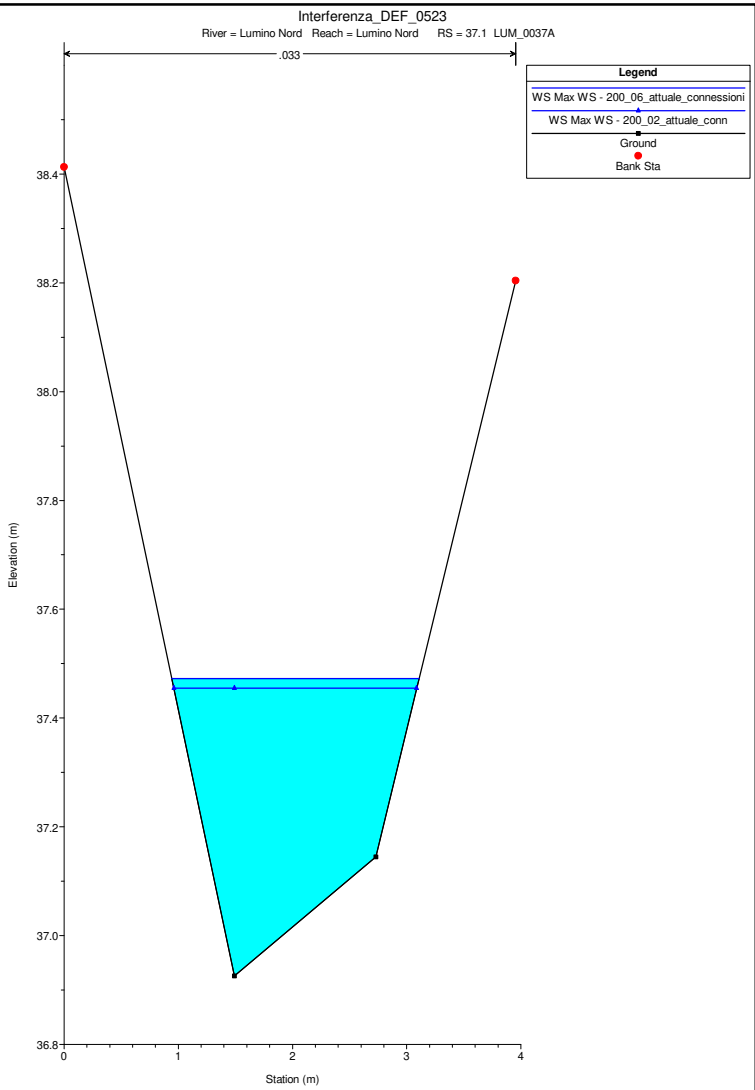
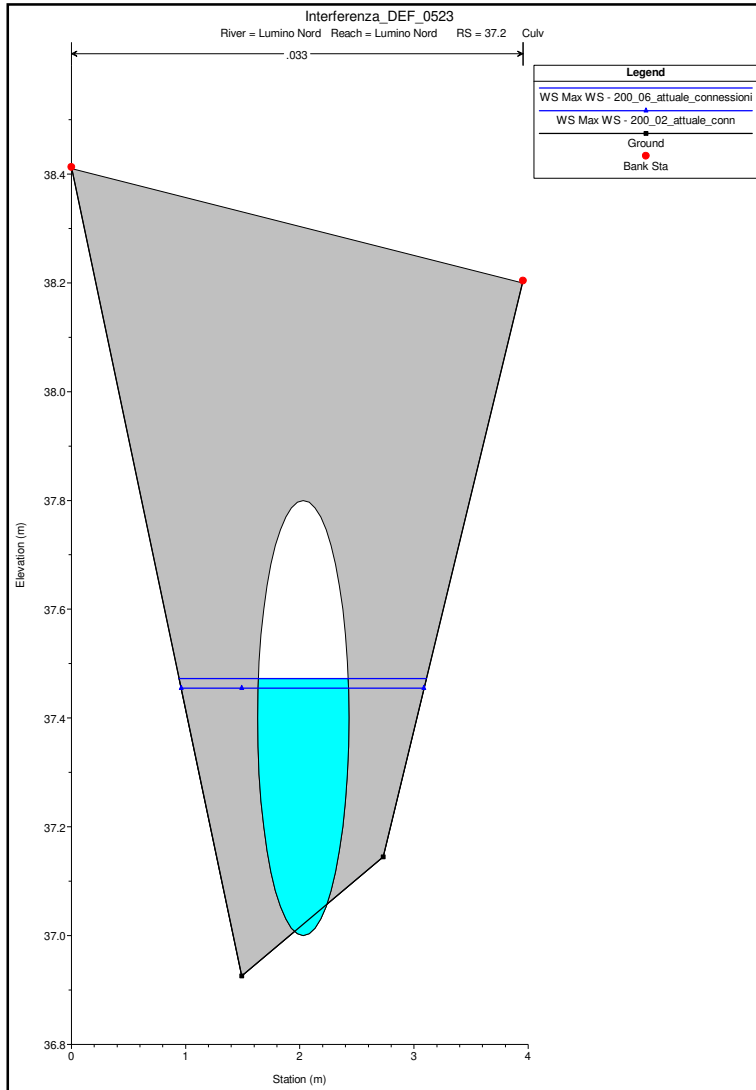


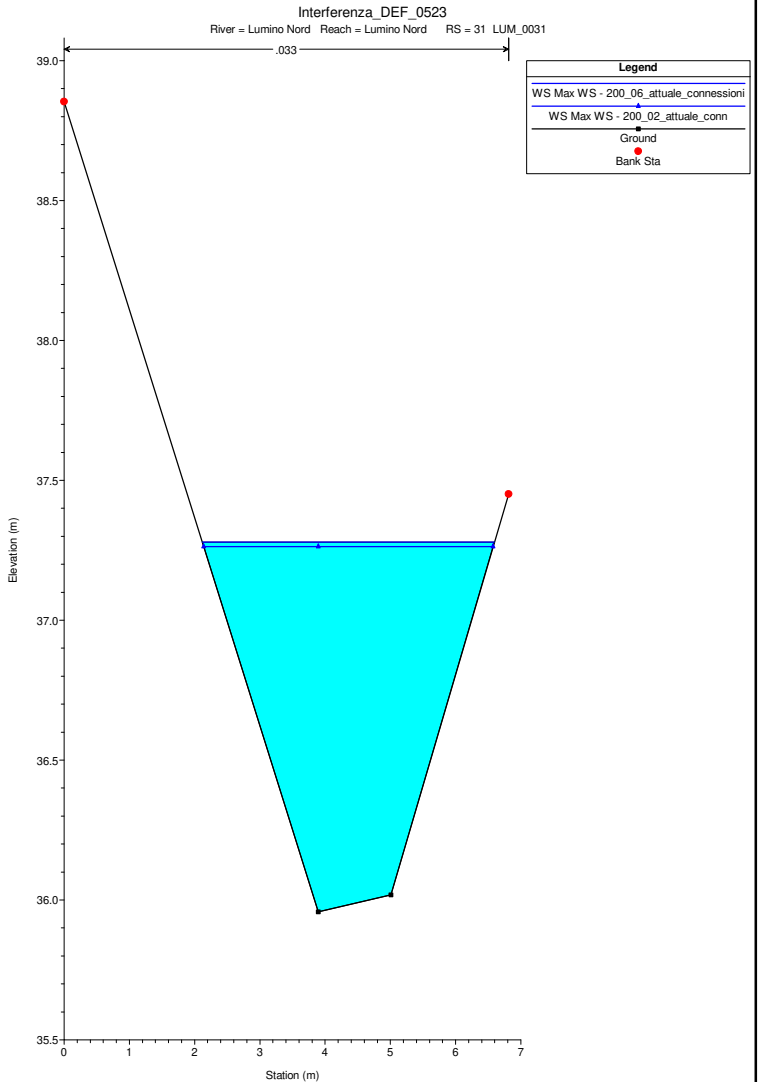

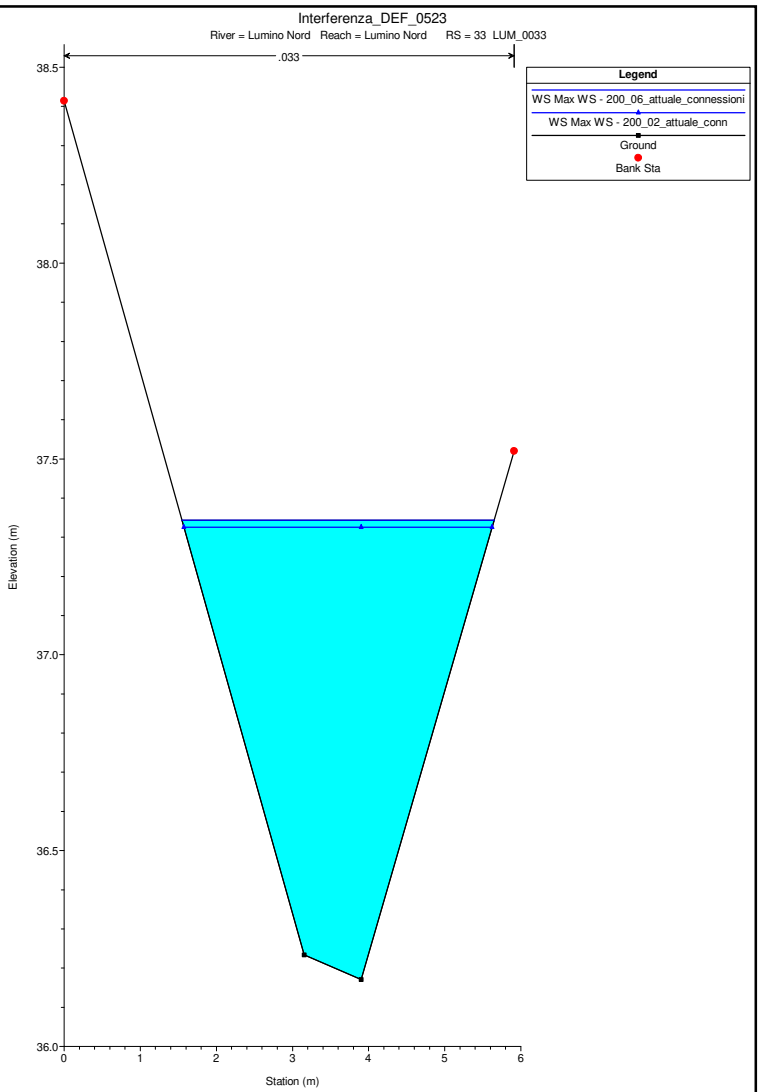
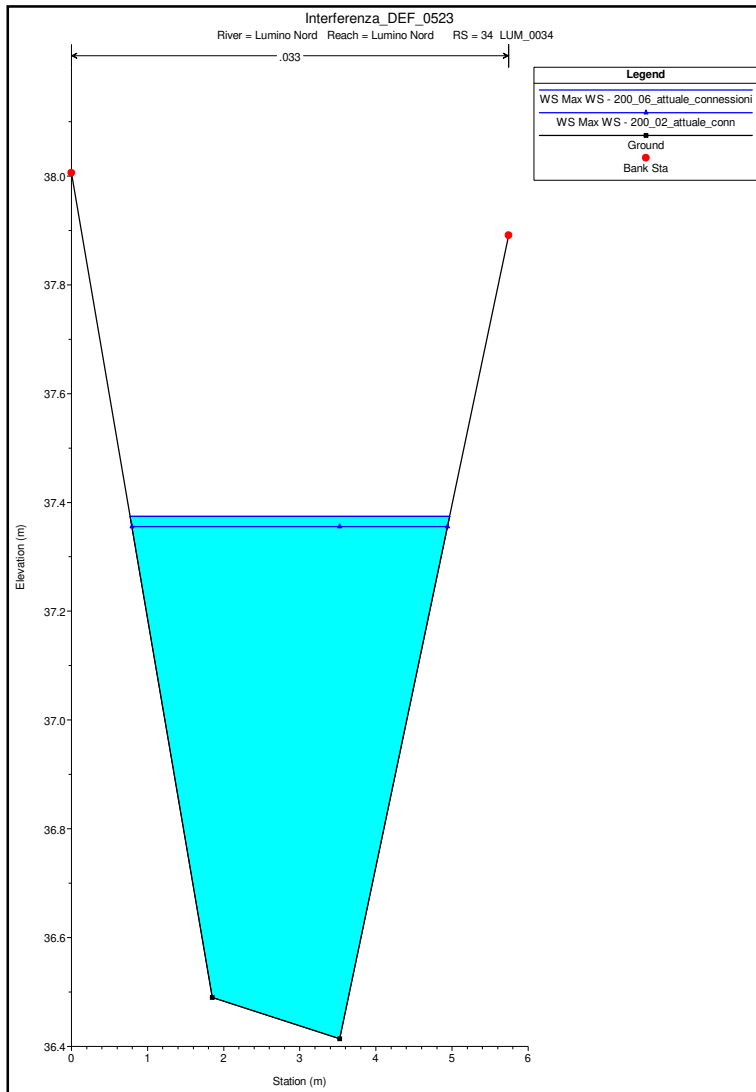


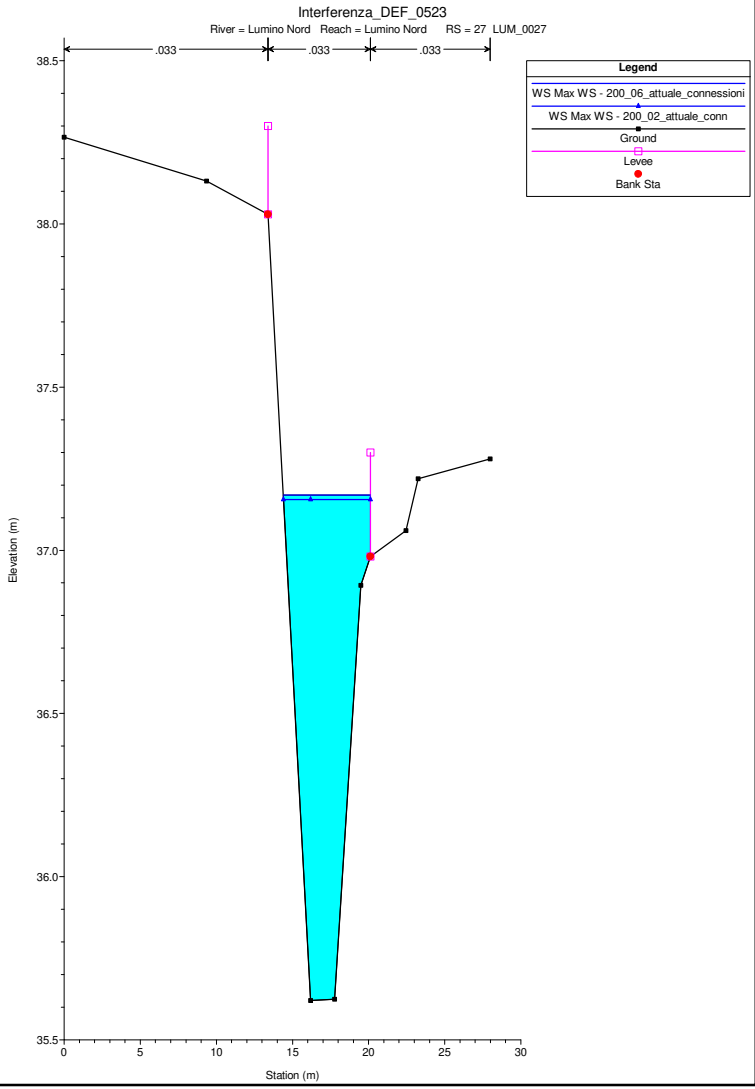
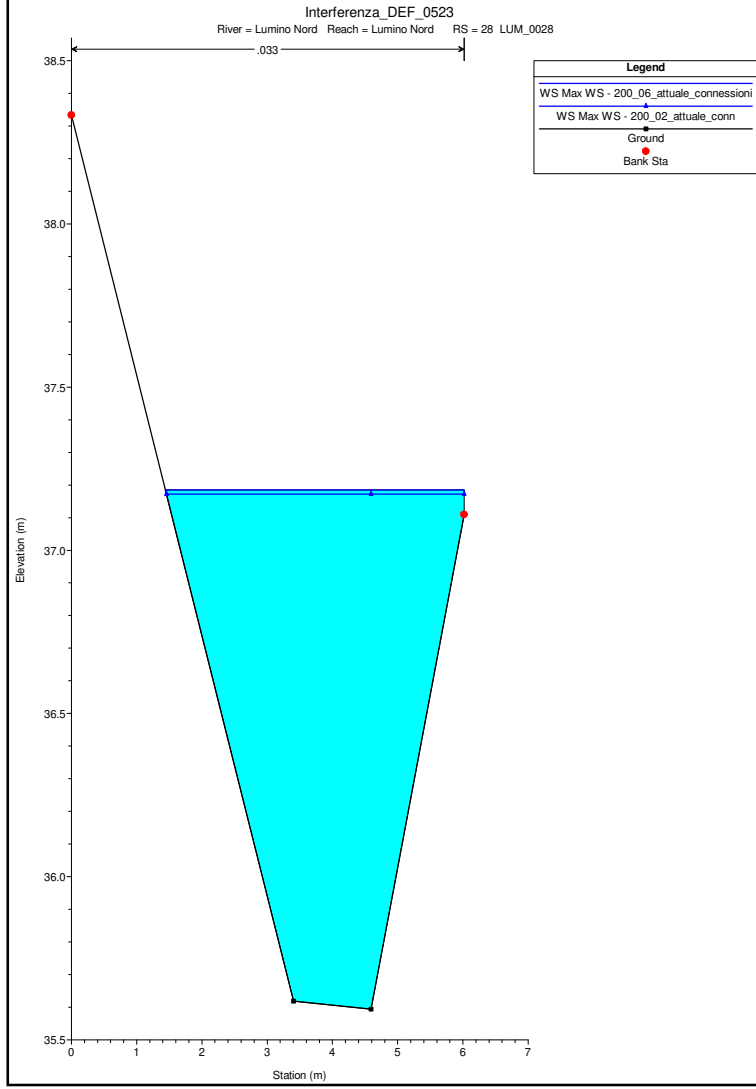
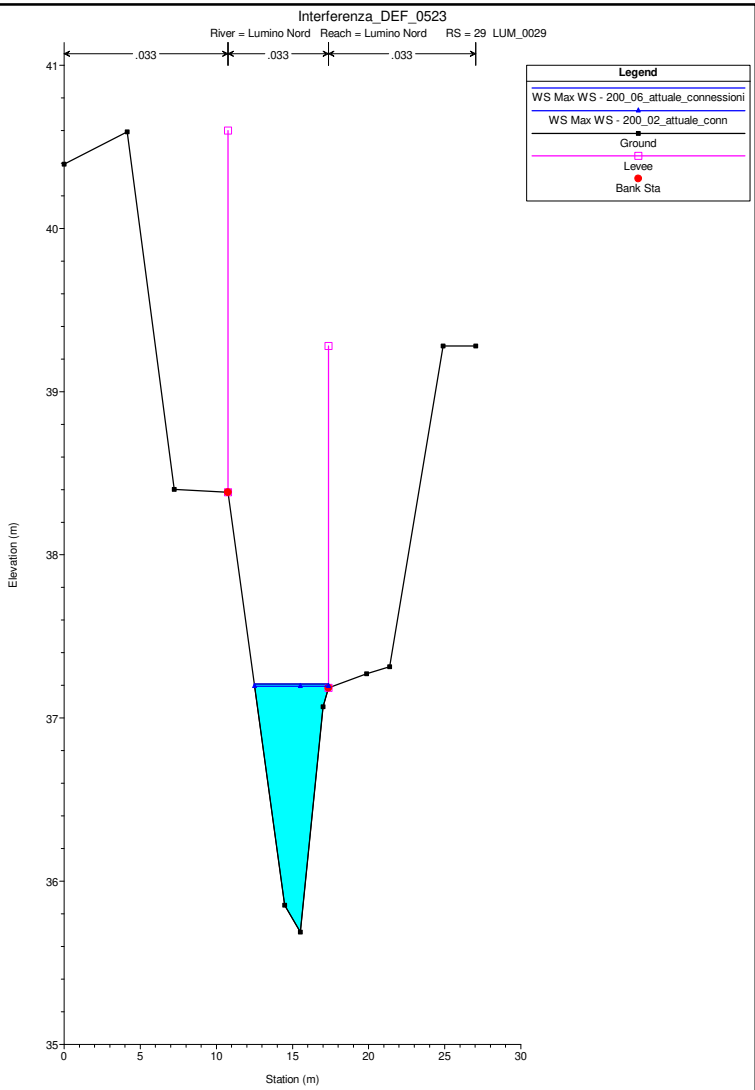
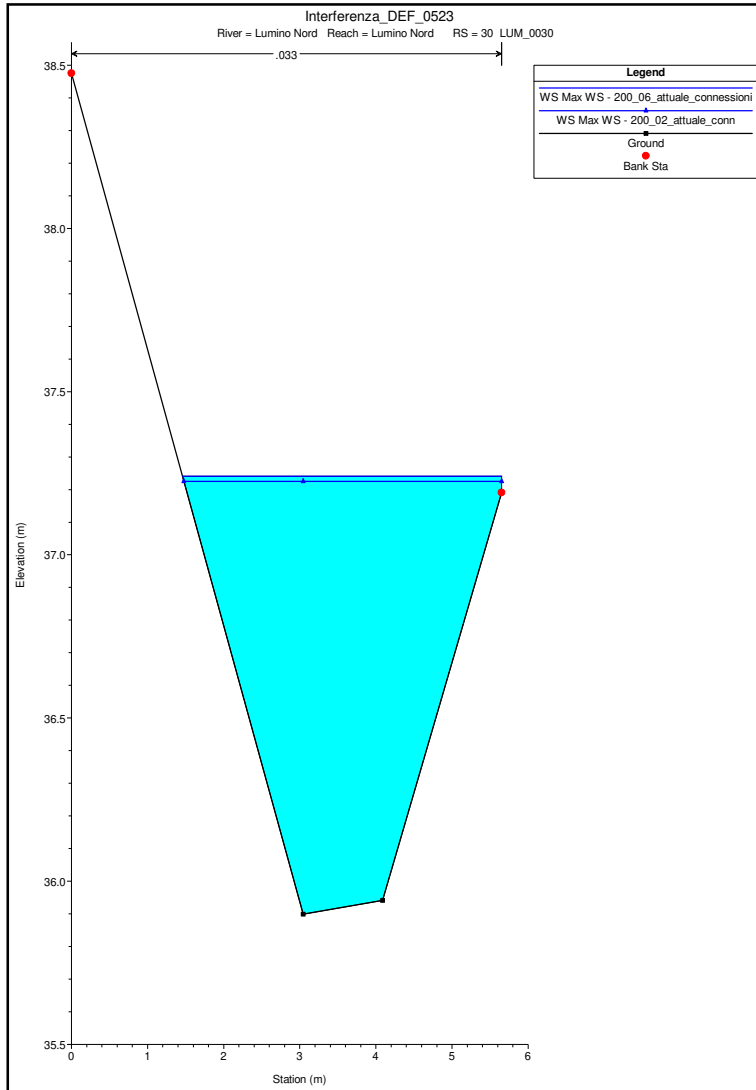


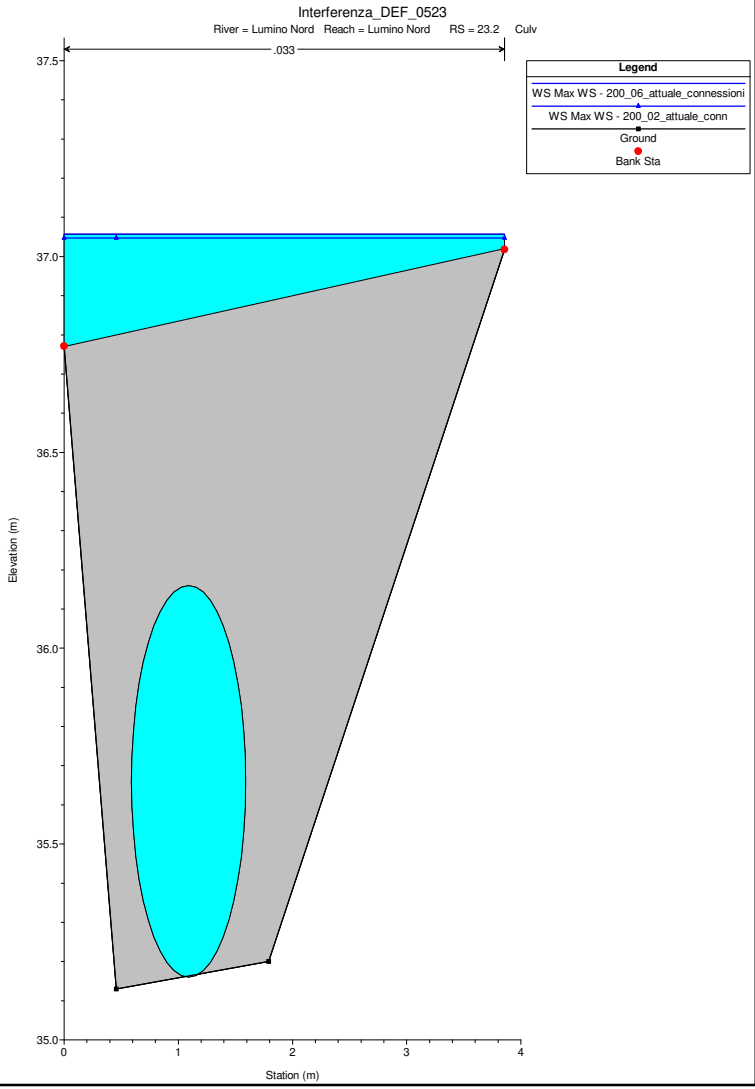
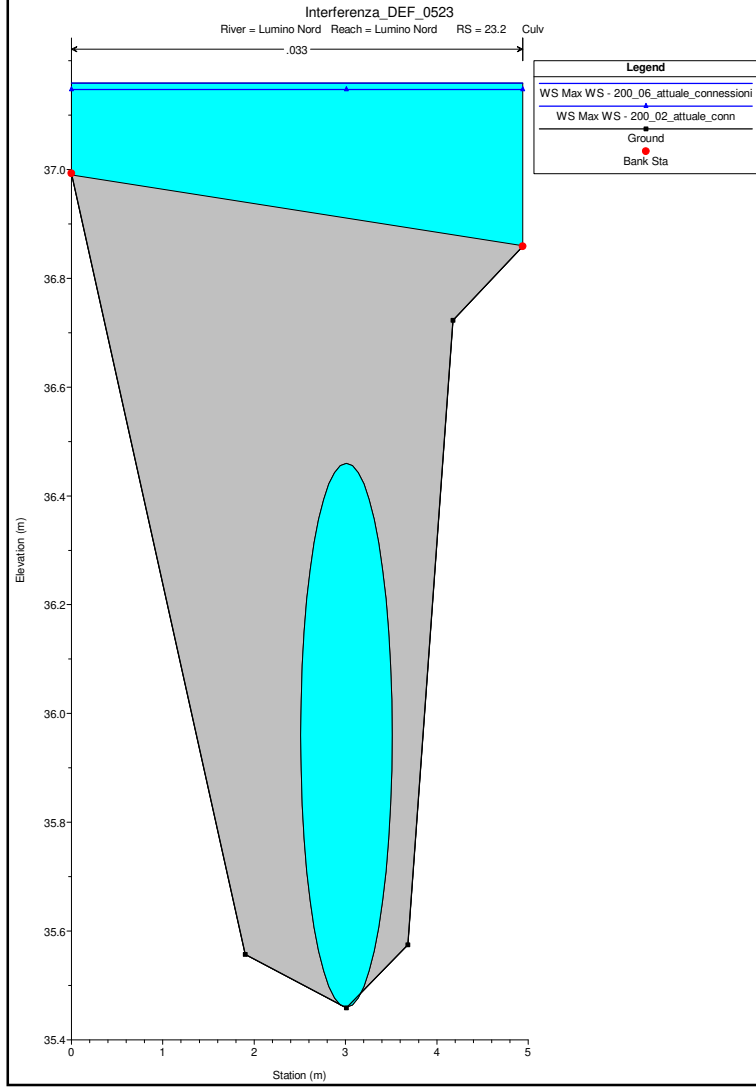
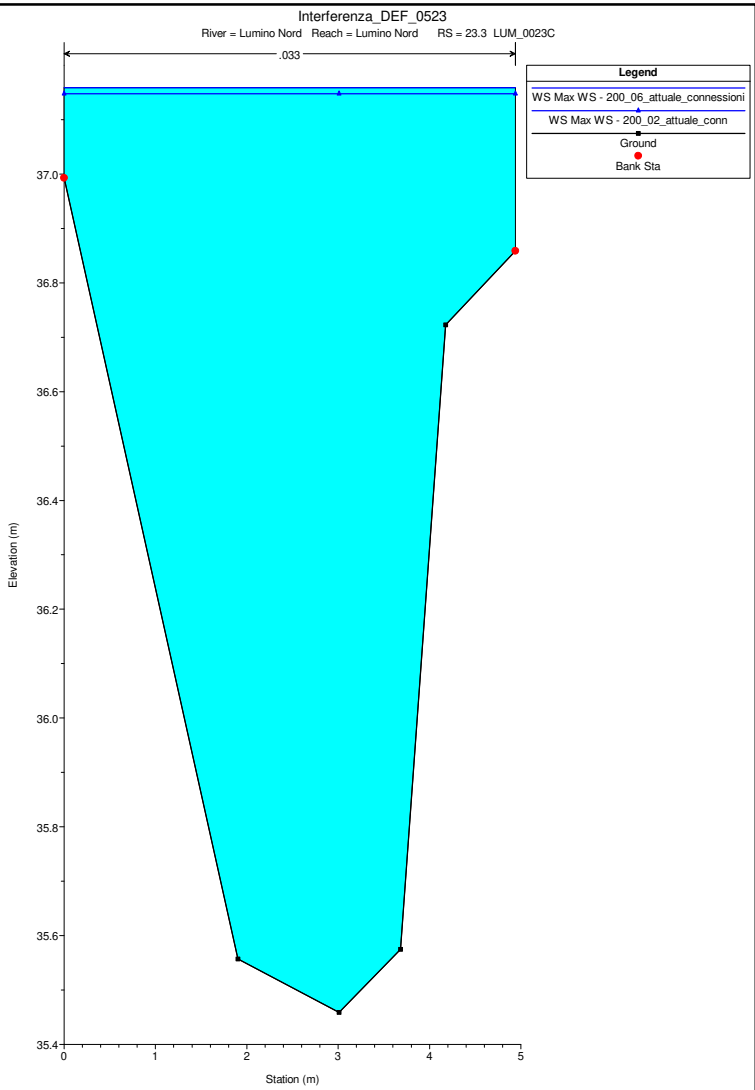
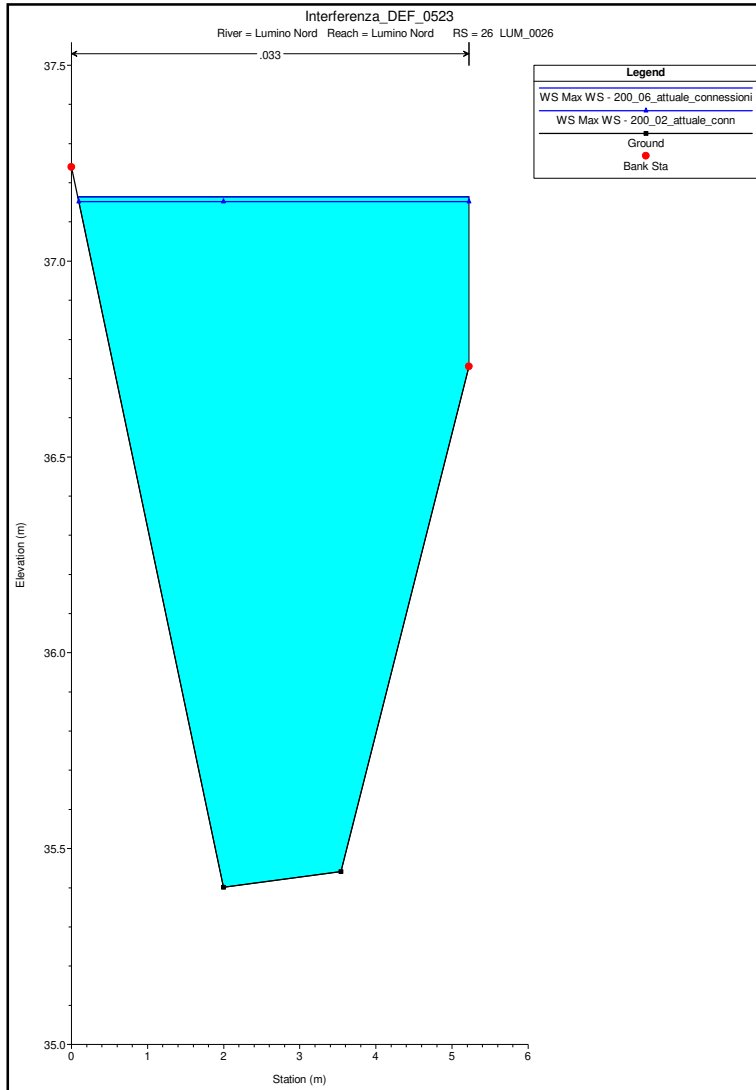






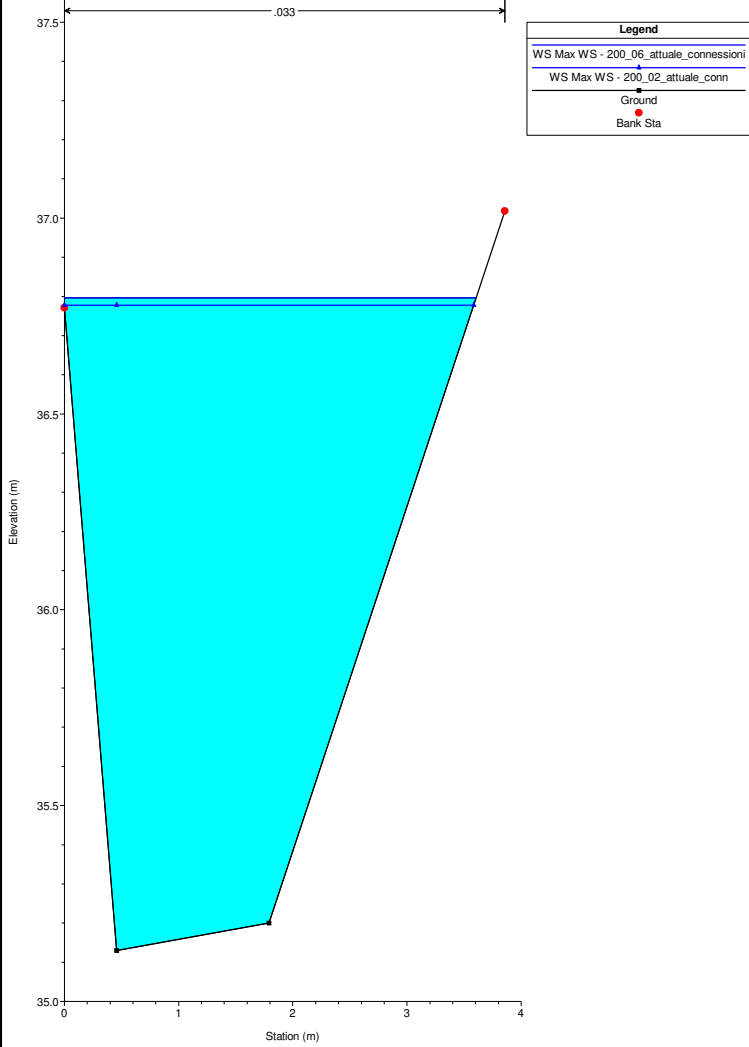






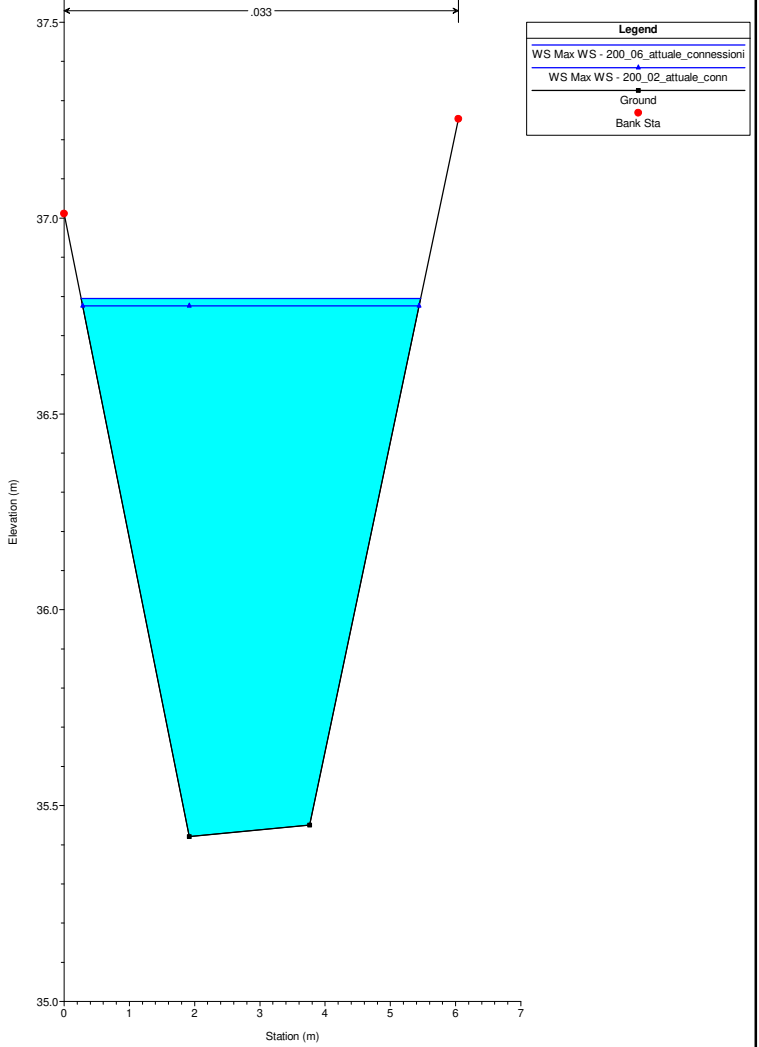
Interferenza_DEF_0523

River = Lumino Nord Reach = Lumino Nord RS = 23.1 LUM_0023A



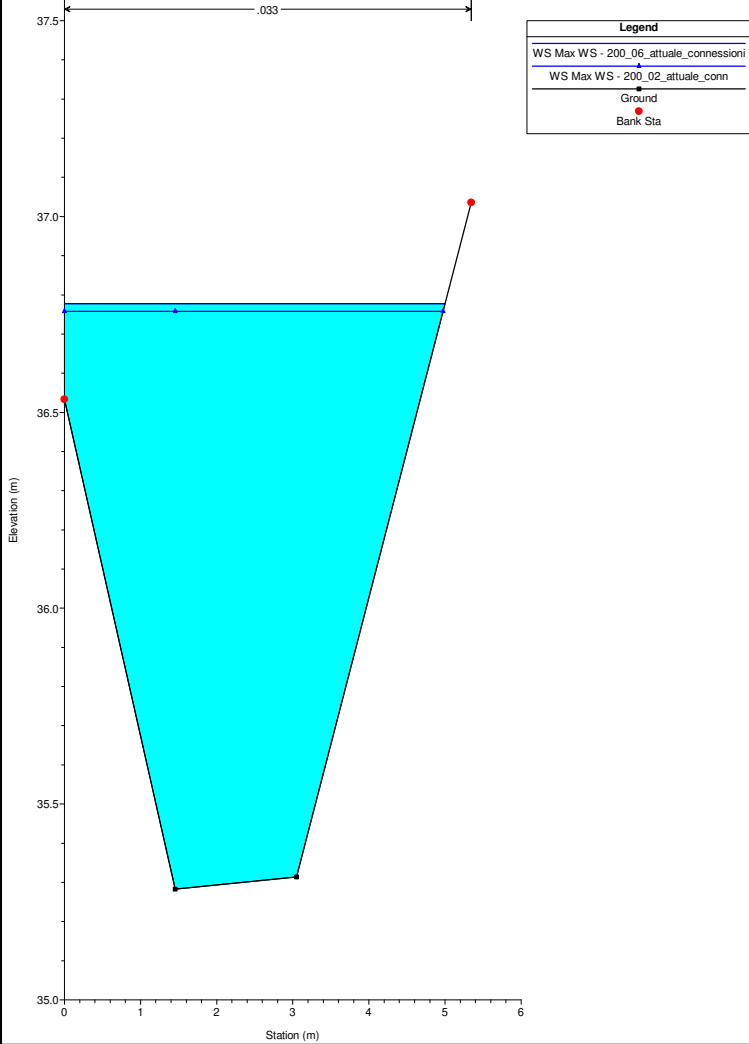
Interferenza_DEF_0523

River = Lumino Nord Reach = Lumino Nord RS = 22 LUM_0022



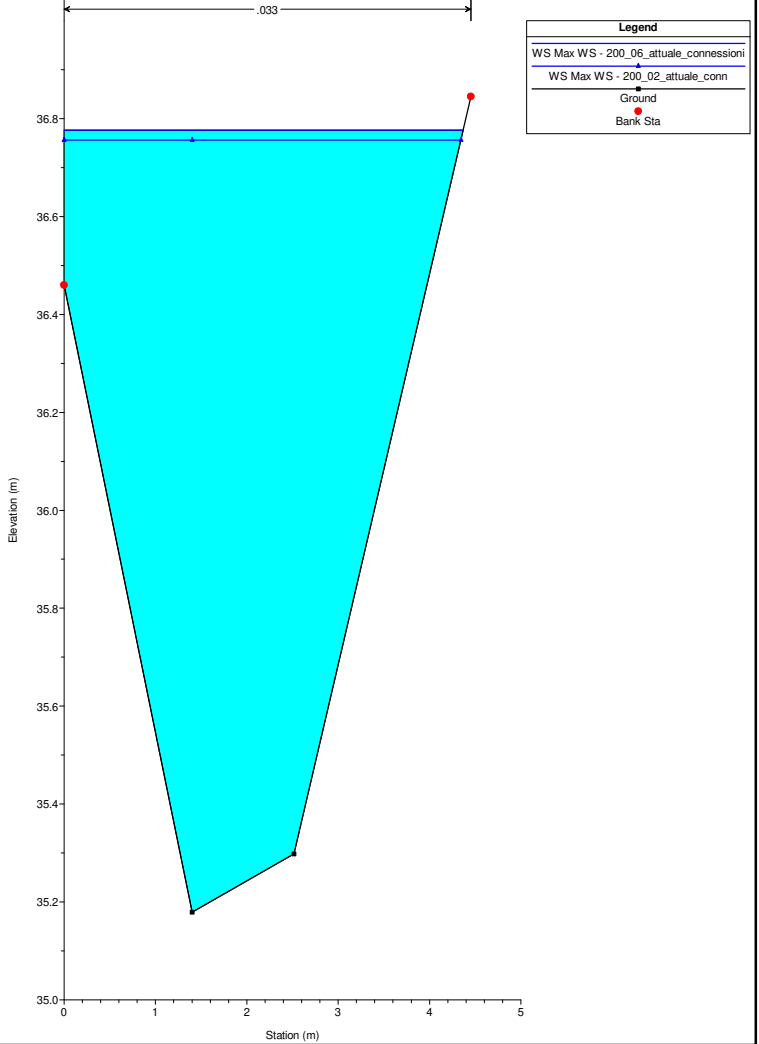
Interferenza_DEF_0523

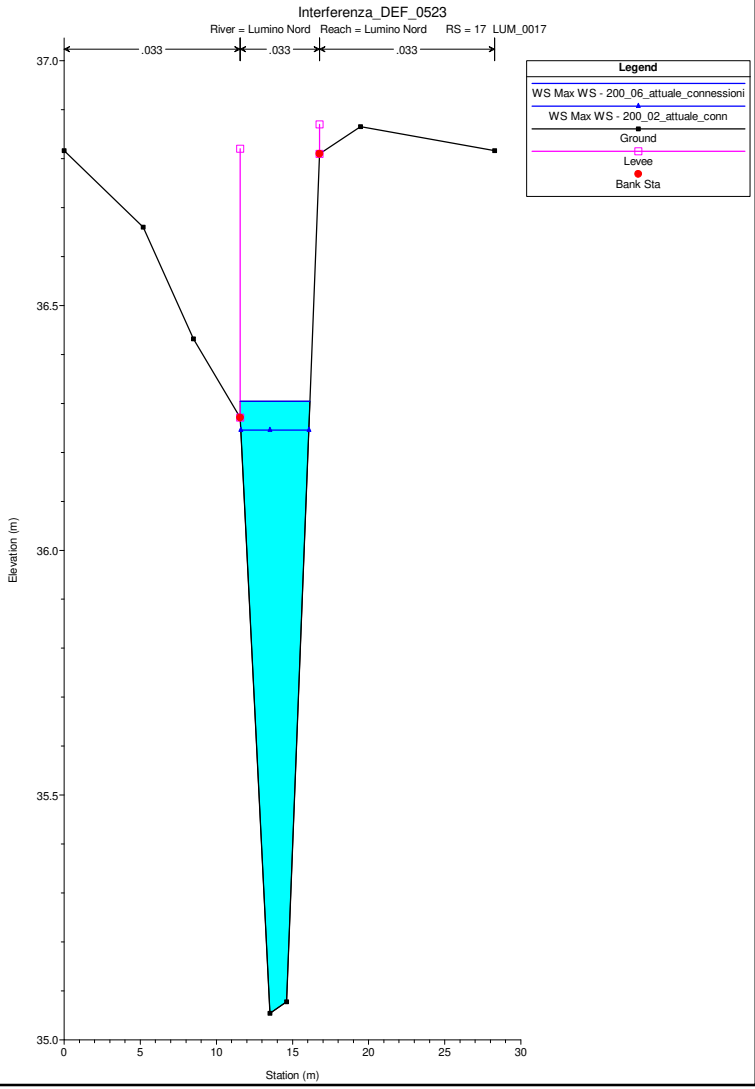
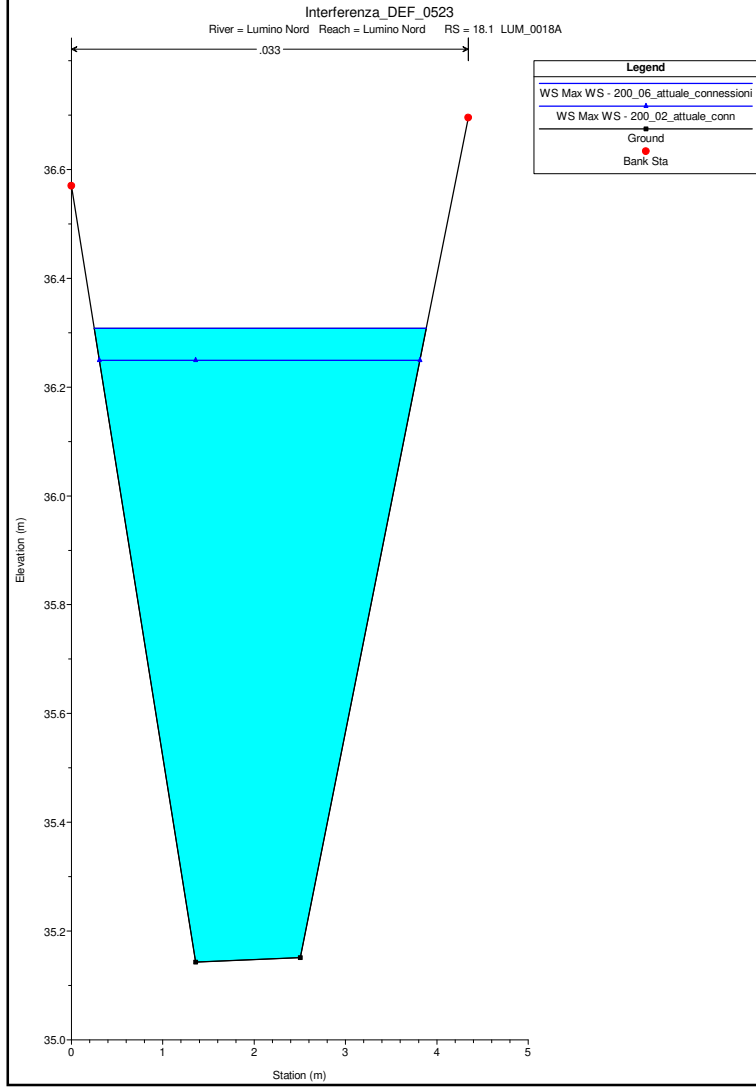
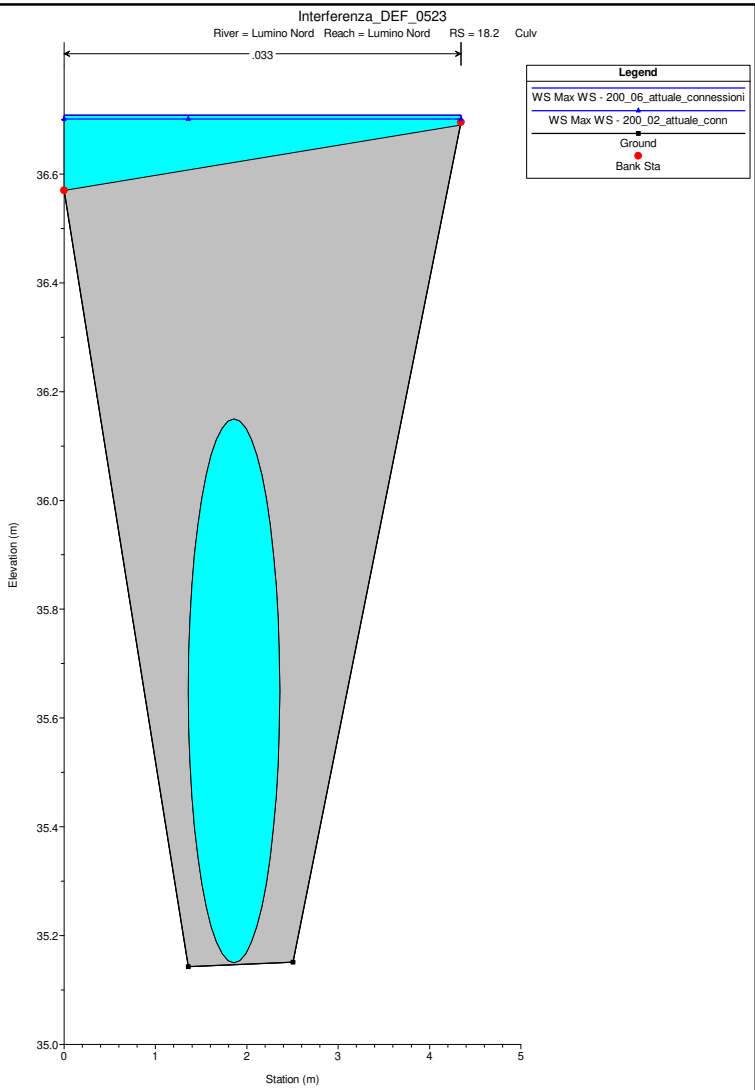
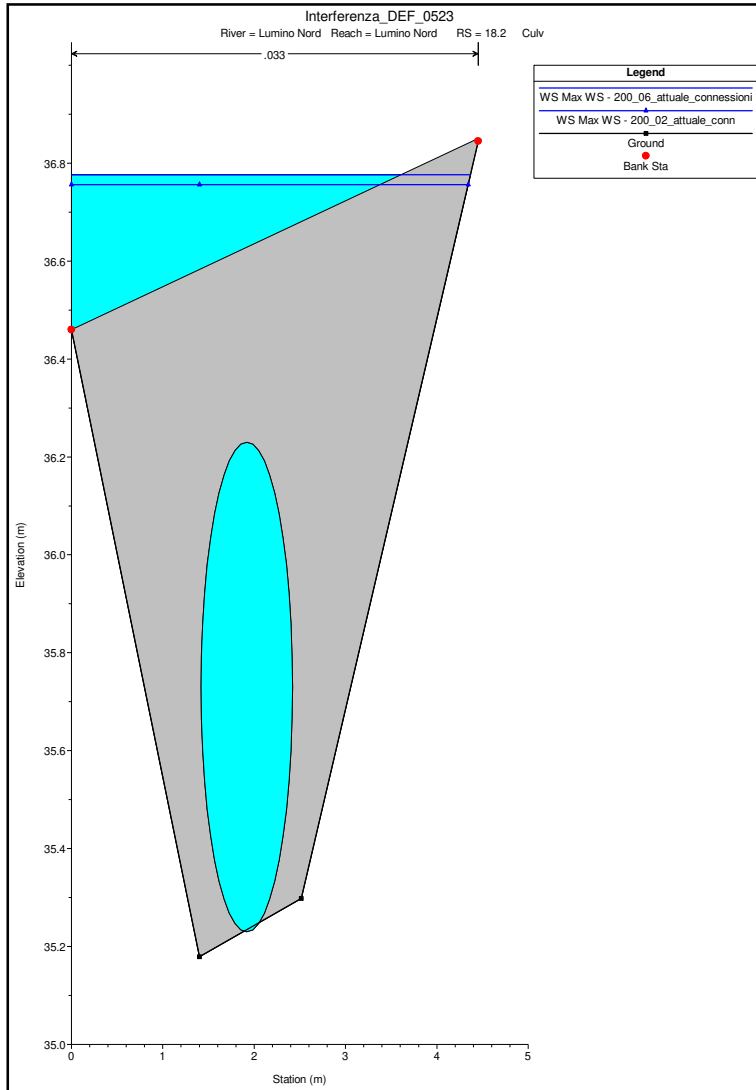
River = Lumino Nord Reach = Lumino Nord RS = 21 LUM_0021

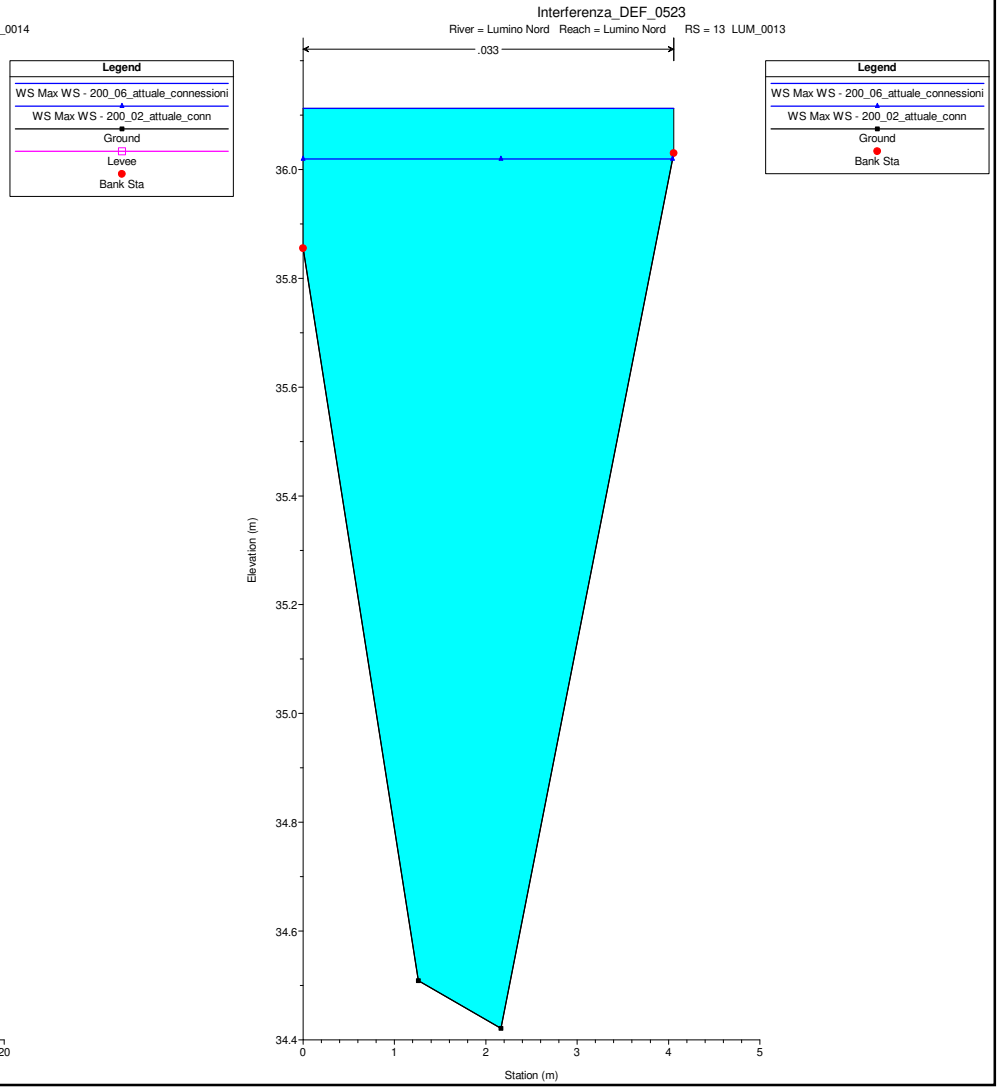
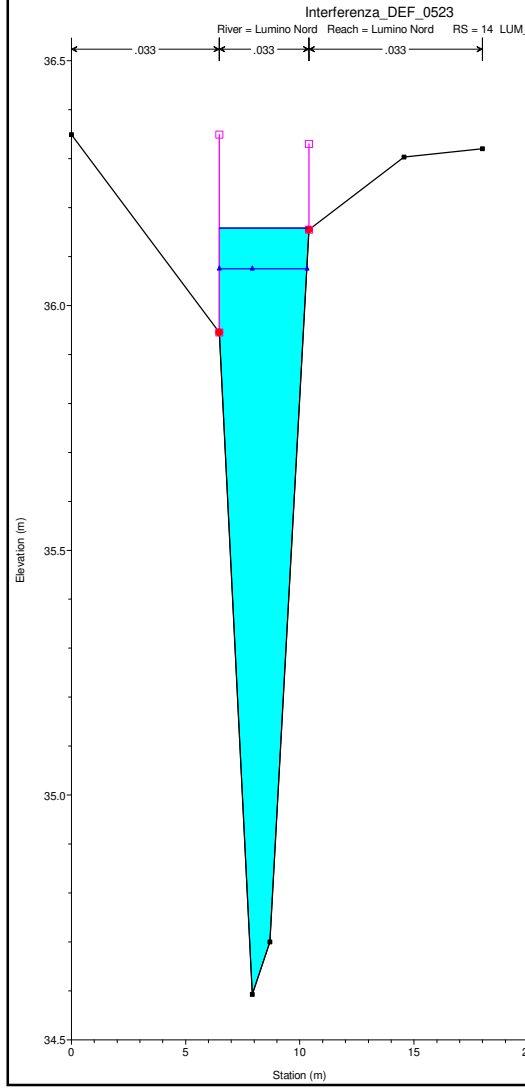
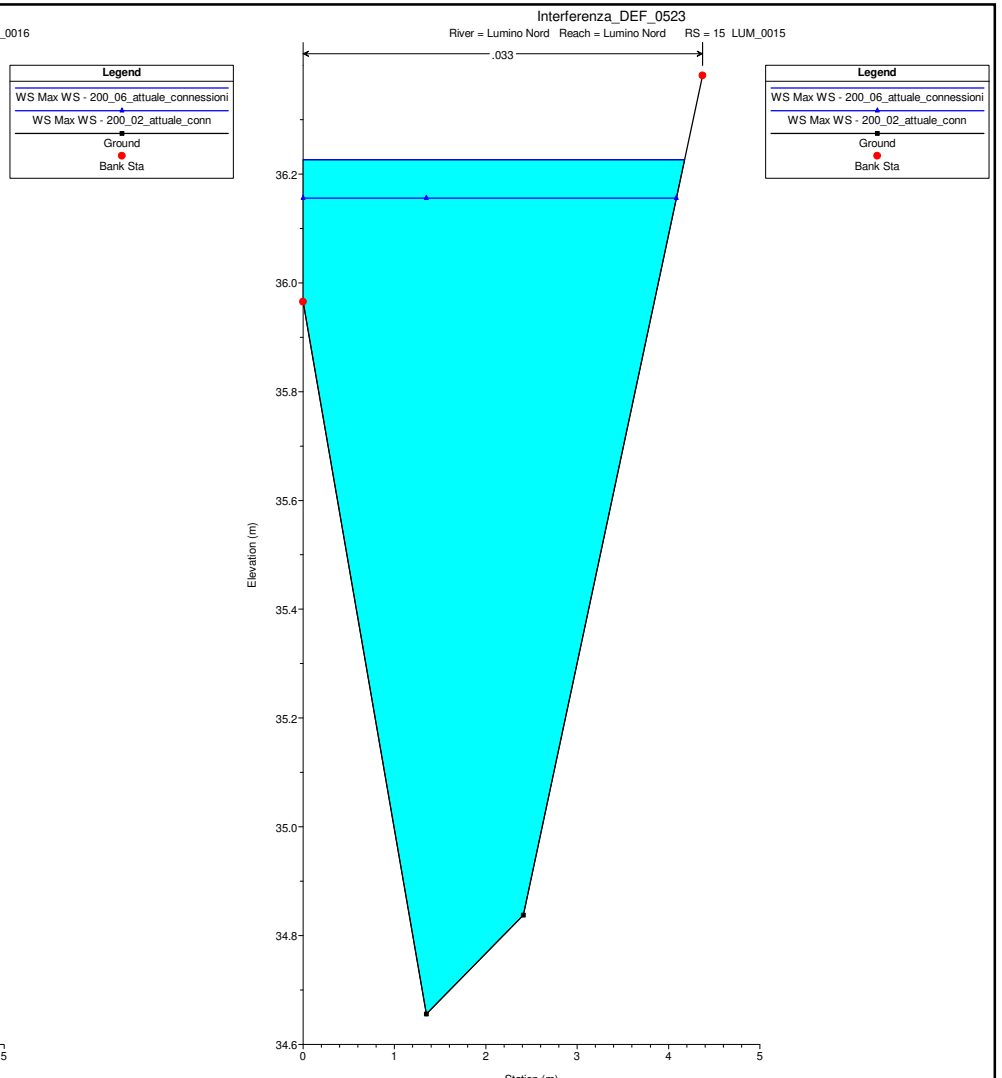
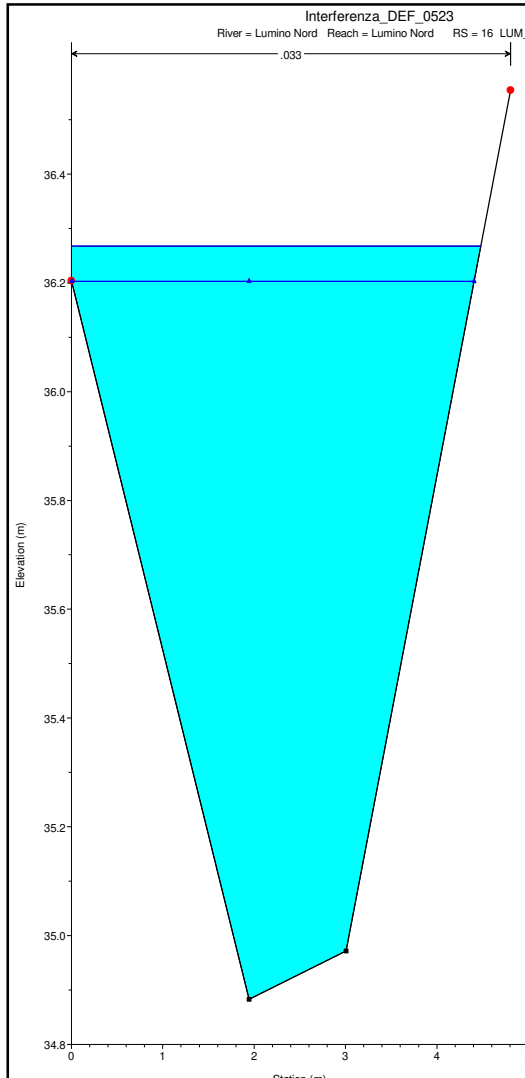


Interferenza_DEF_0523

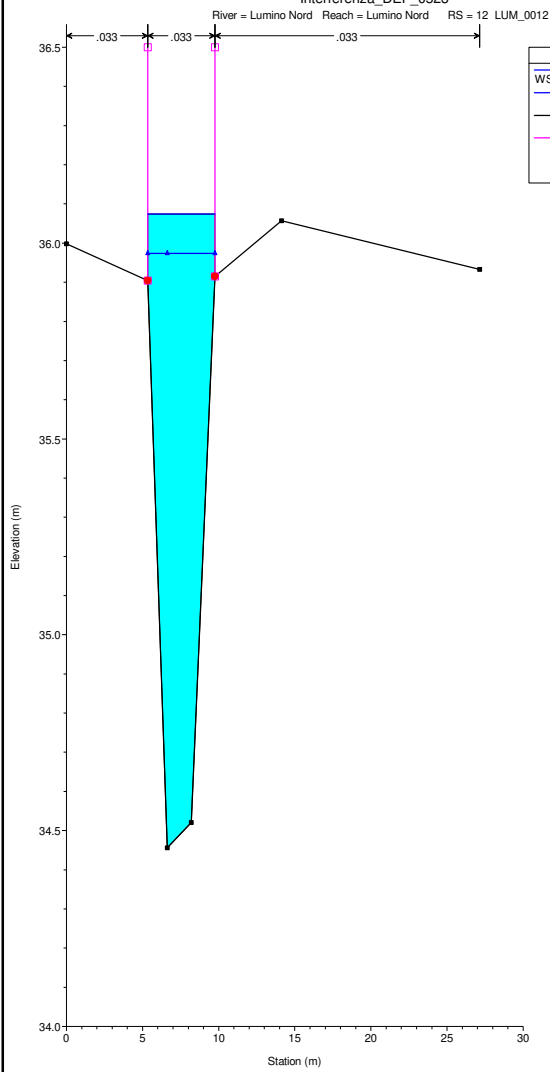
River = Lumino Nord Reach = Lumino Nord RS = 18.3 LUM_0018C



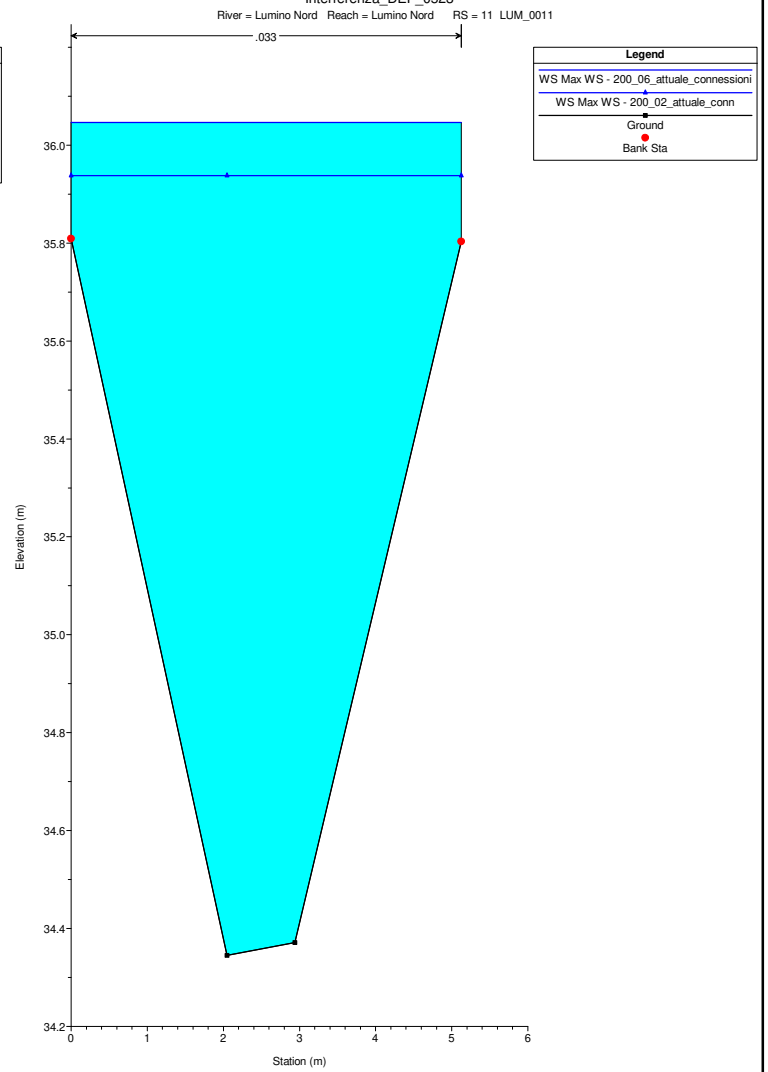




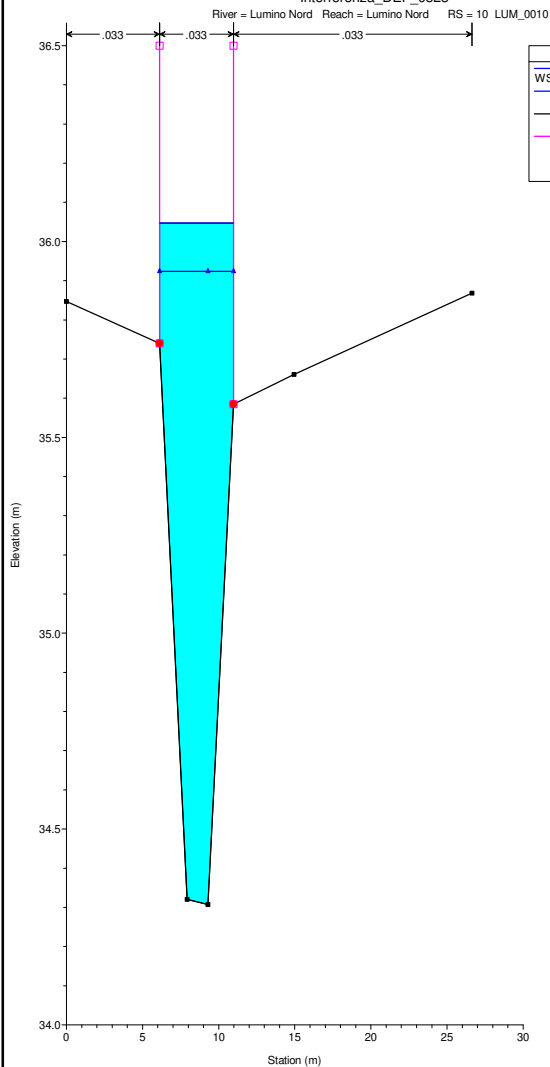
Interferenza_DEF_0523



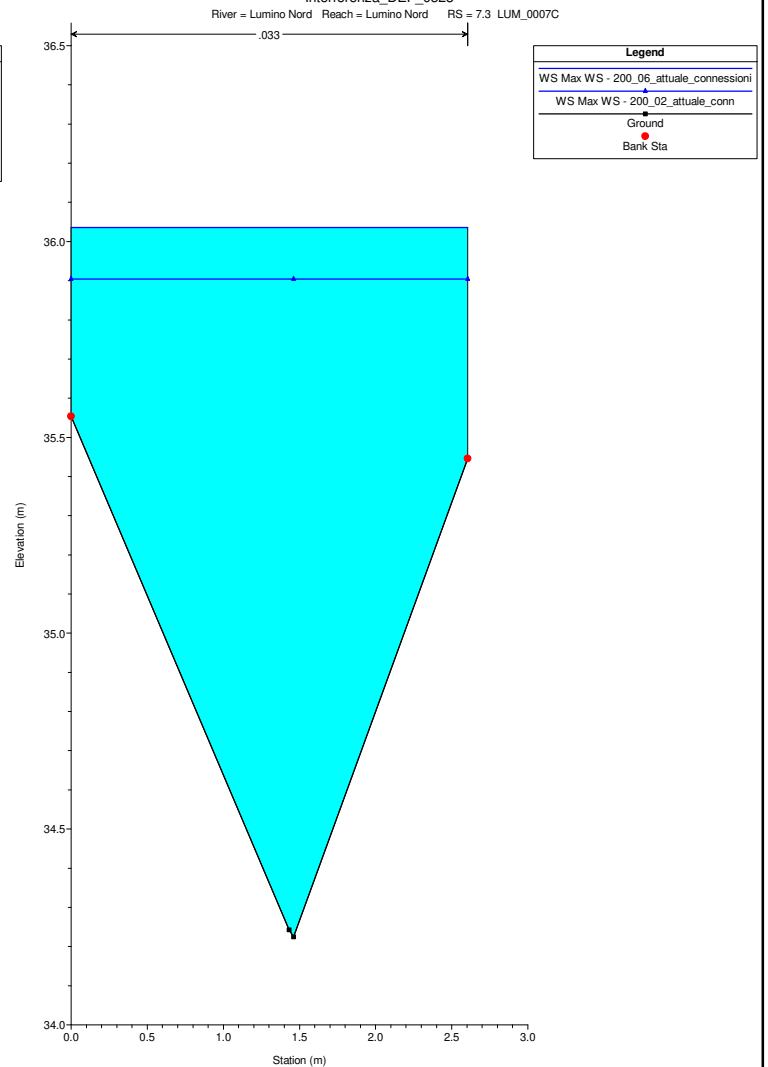
Interferenza_DEF_0523

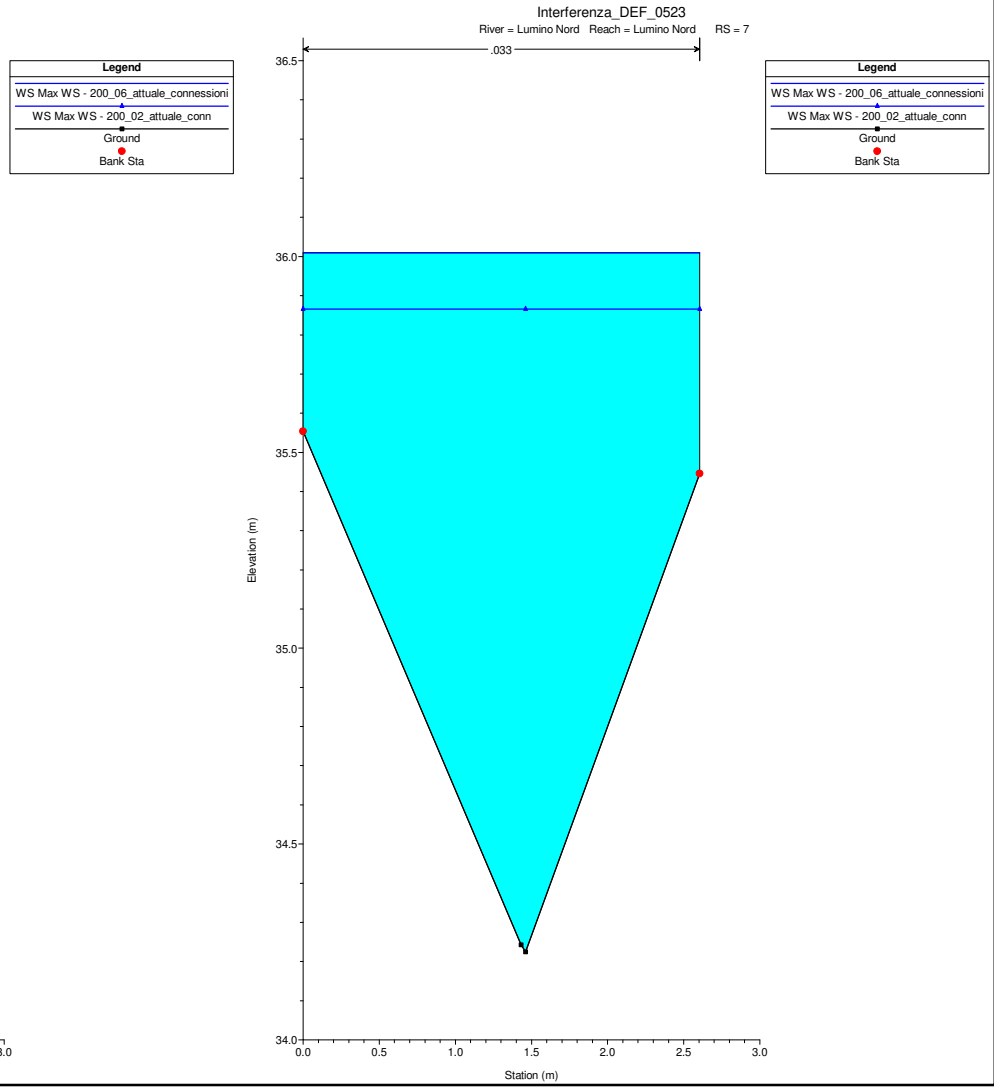
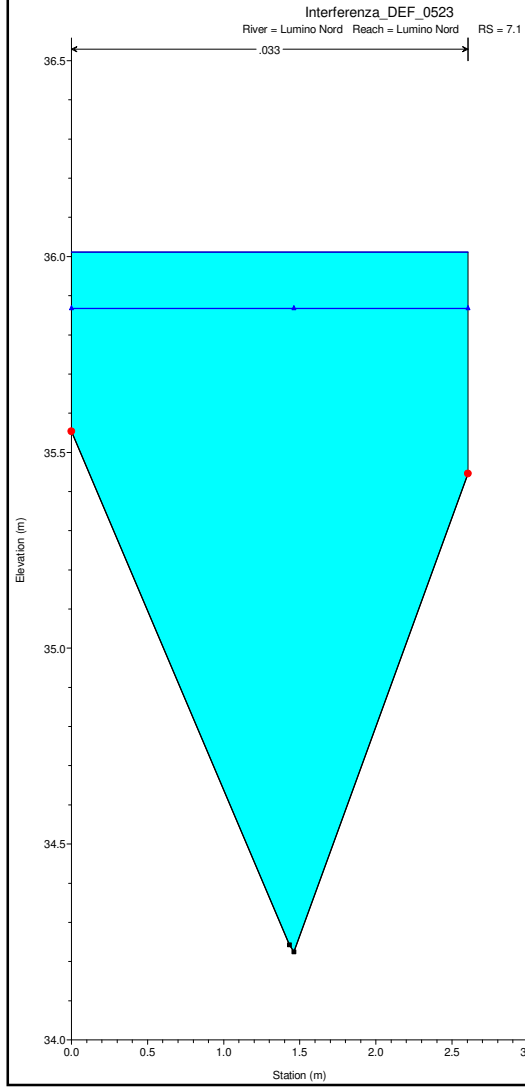
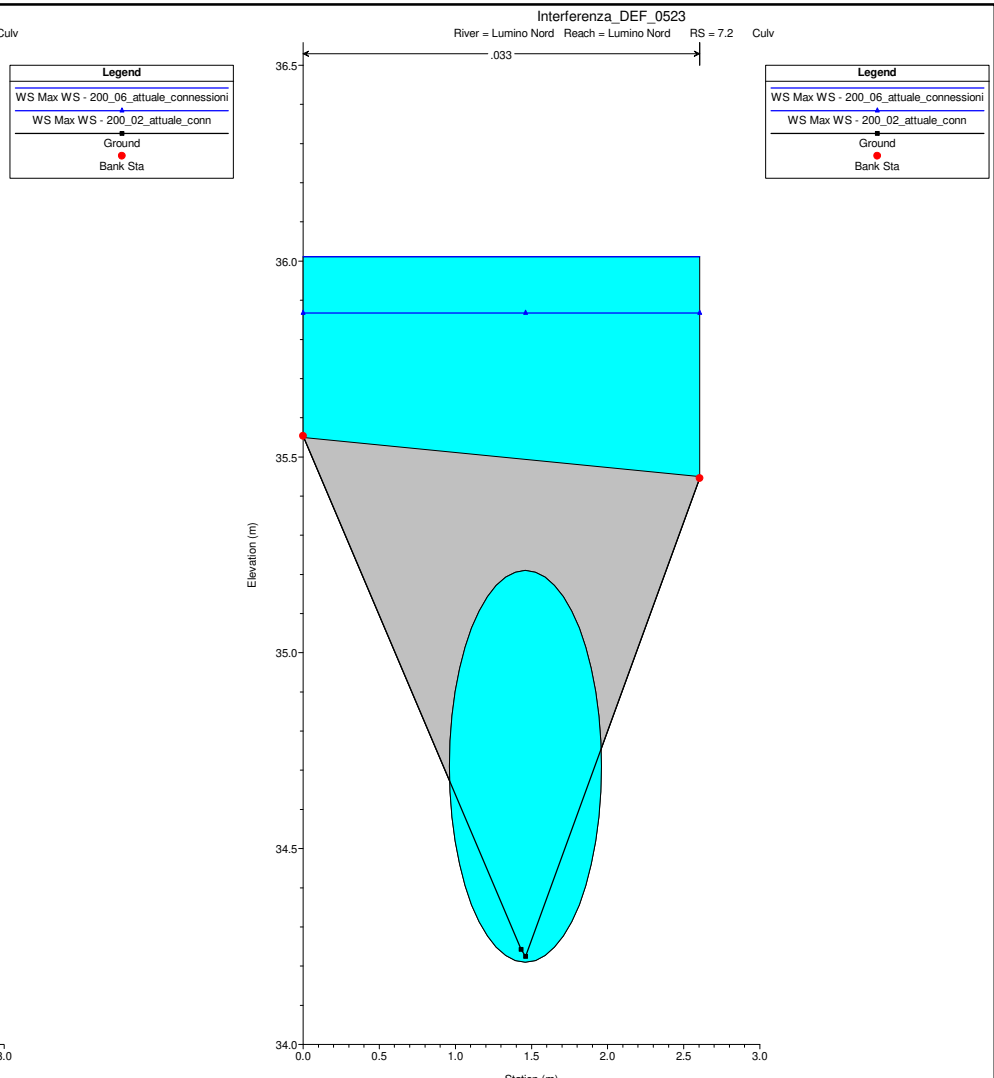
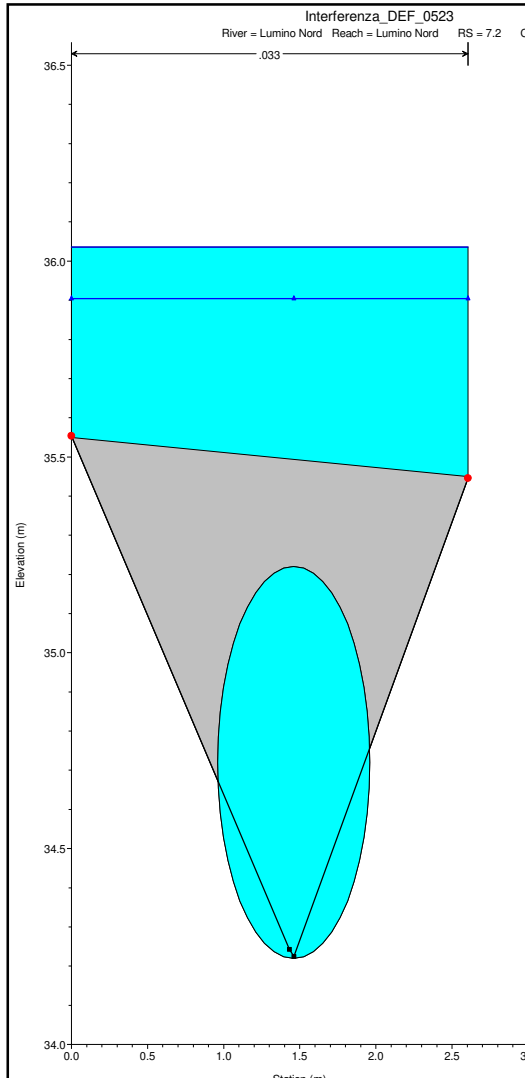


Interferenza_DEF_0523



Interferenza_DEF_0523

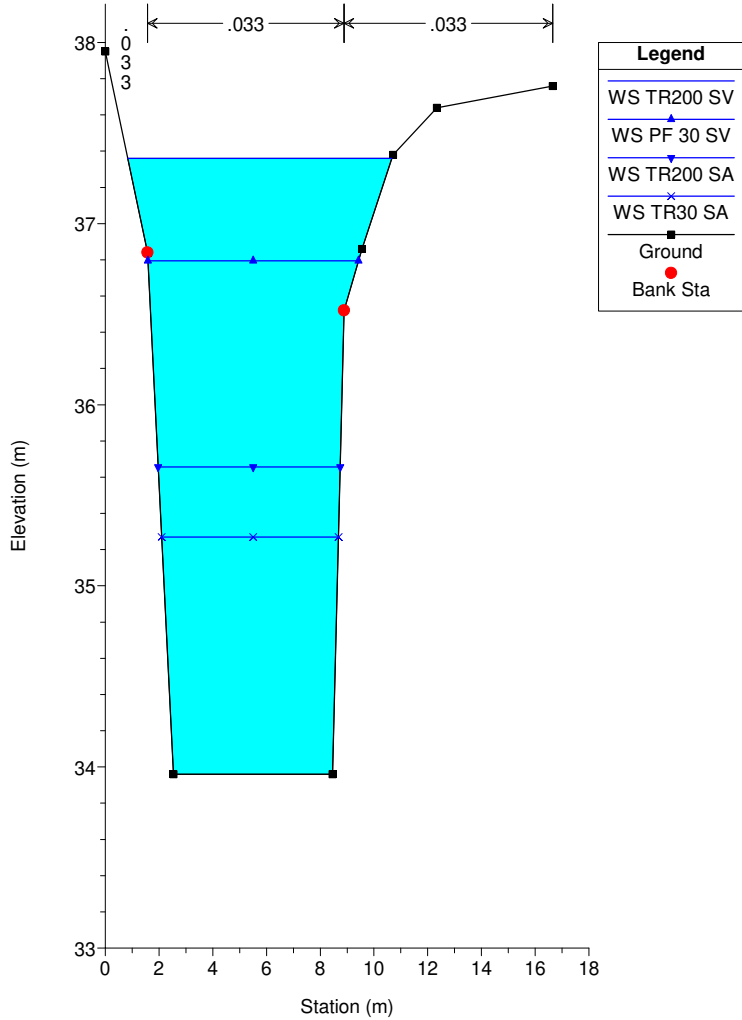




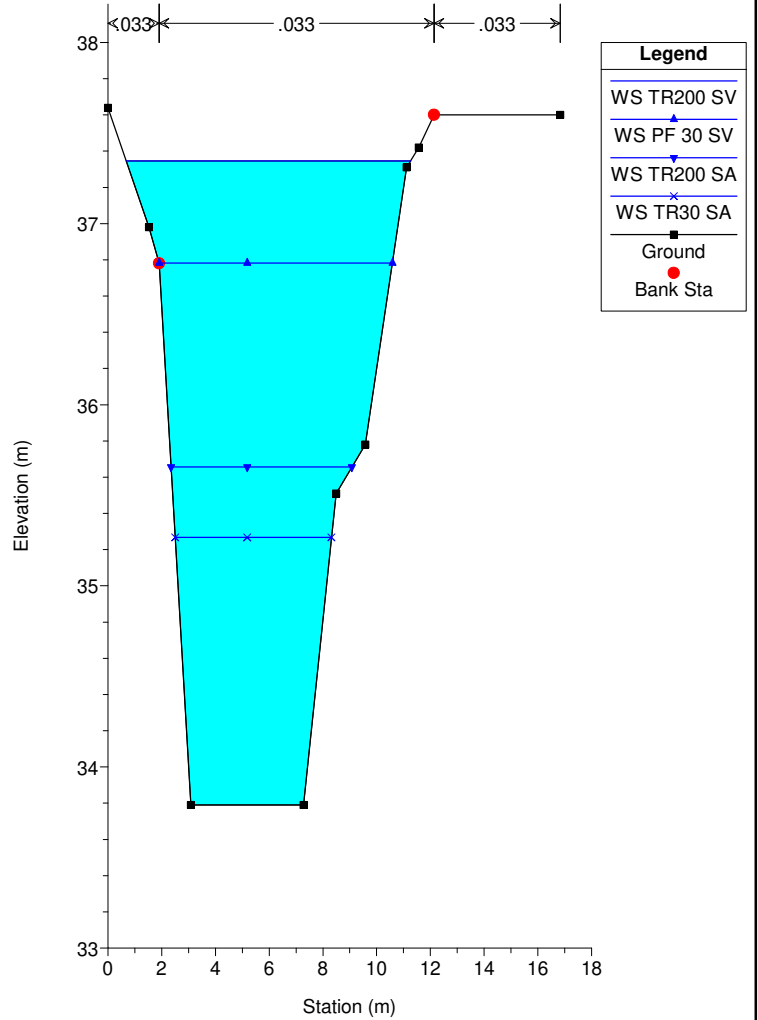
CANALE DELL'AEROPORTO

TR 30 E 200 ANNI

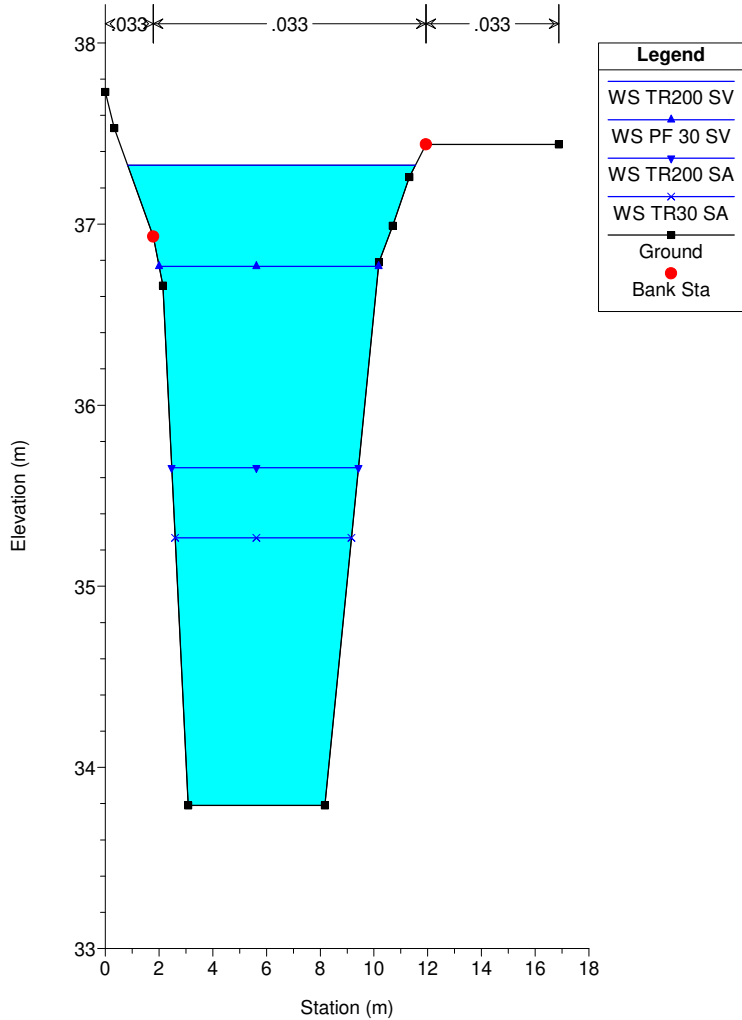
Canale_Aeroporto
RS = 41 Sez. 41



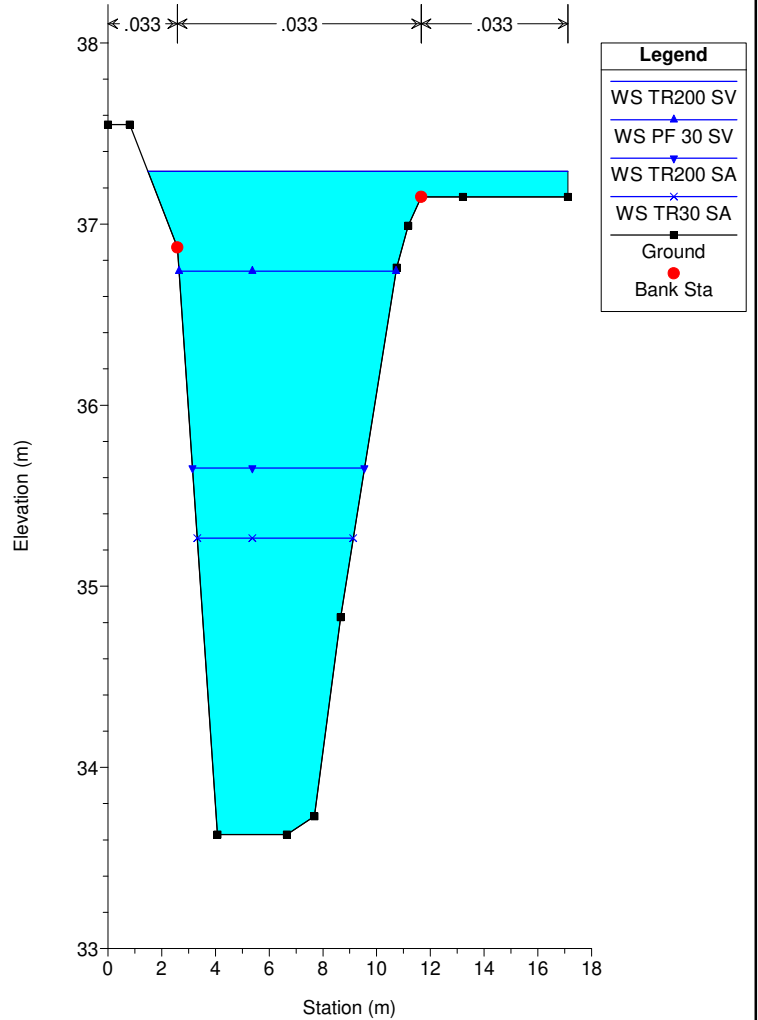
Canale_Aeroporto
RS = 40 Sez. 40



Canale_Aeroporto
RS = 39 Sez. 39

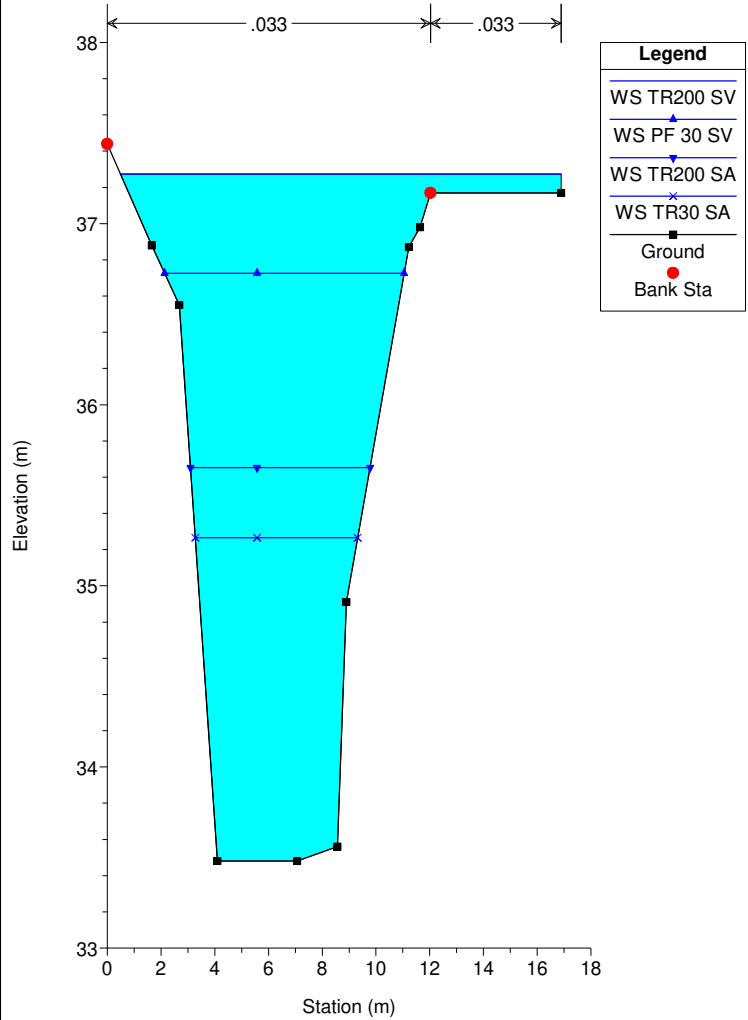


Canale_Aeroporto
RS = 38 Sez. 38



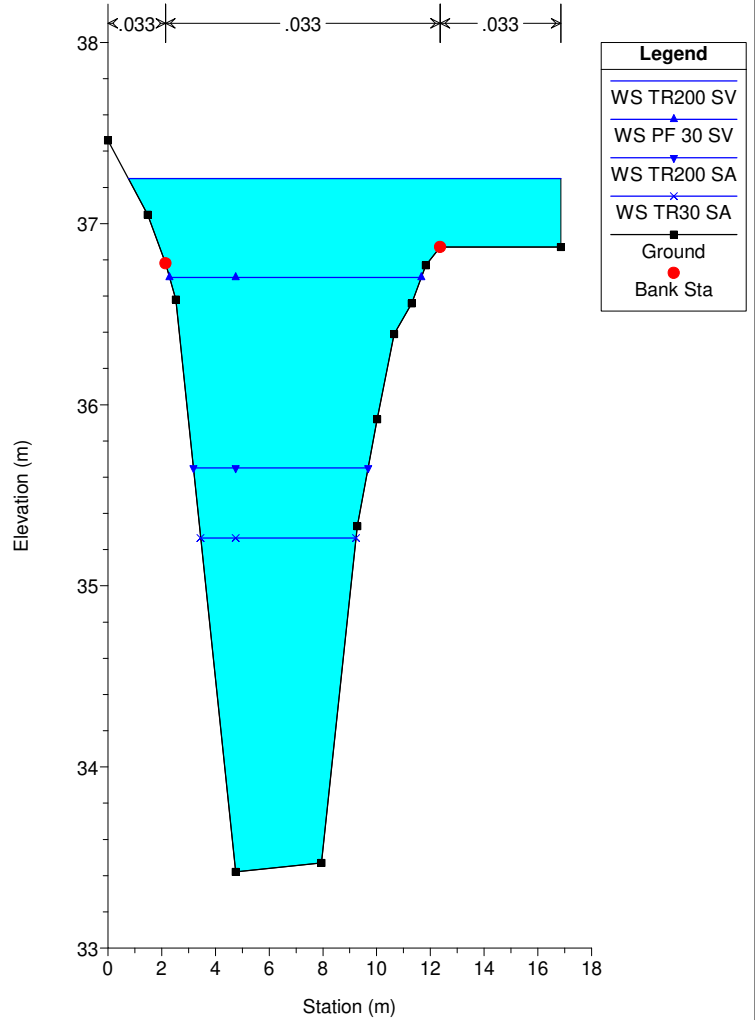
Canale_Aeroporto

RS = 37 Sez. 37



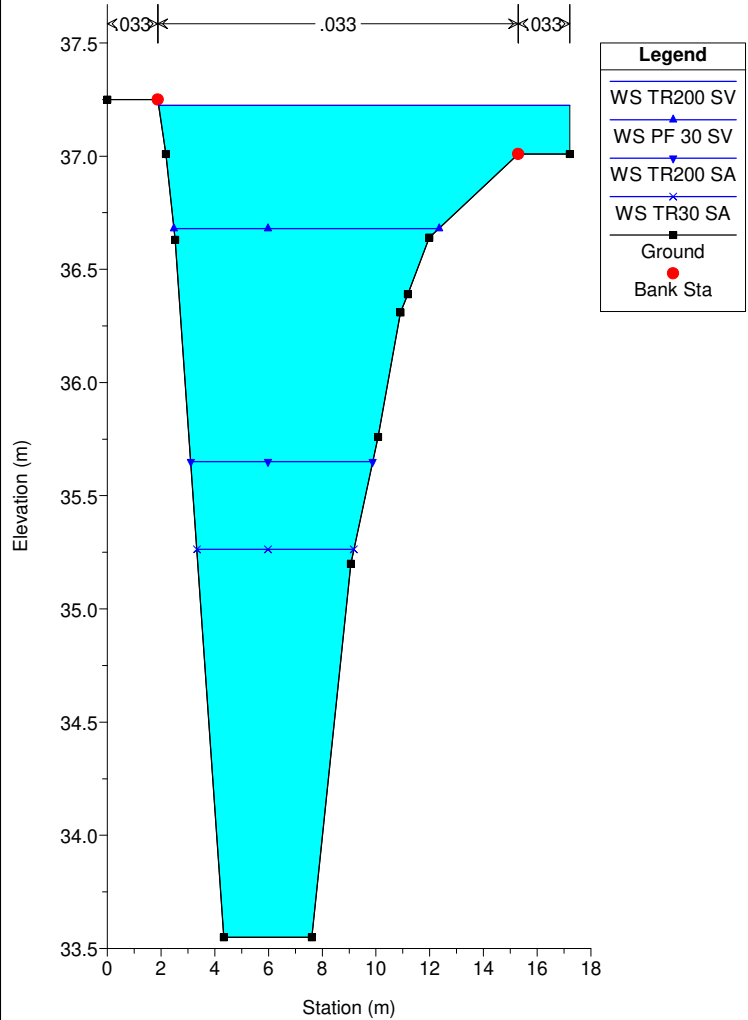
Canale_Aeroporto

RS = 36 Sez. 36



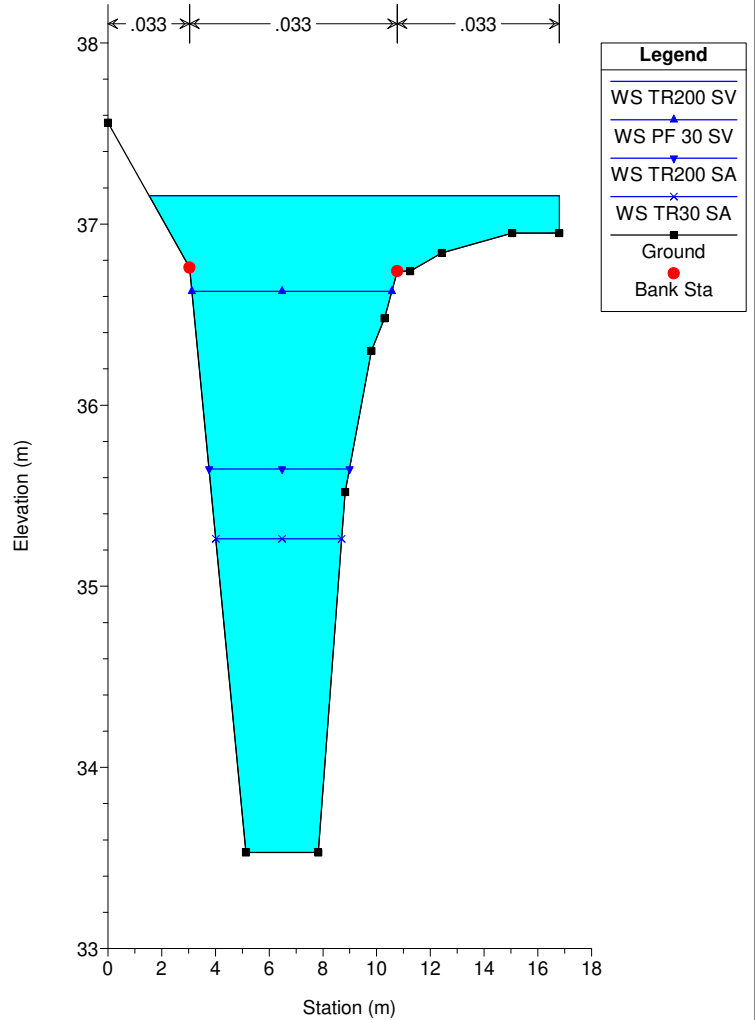
Canale_Aeroporto

RS = 35 Sez. 35



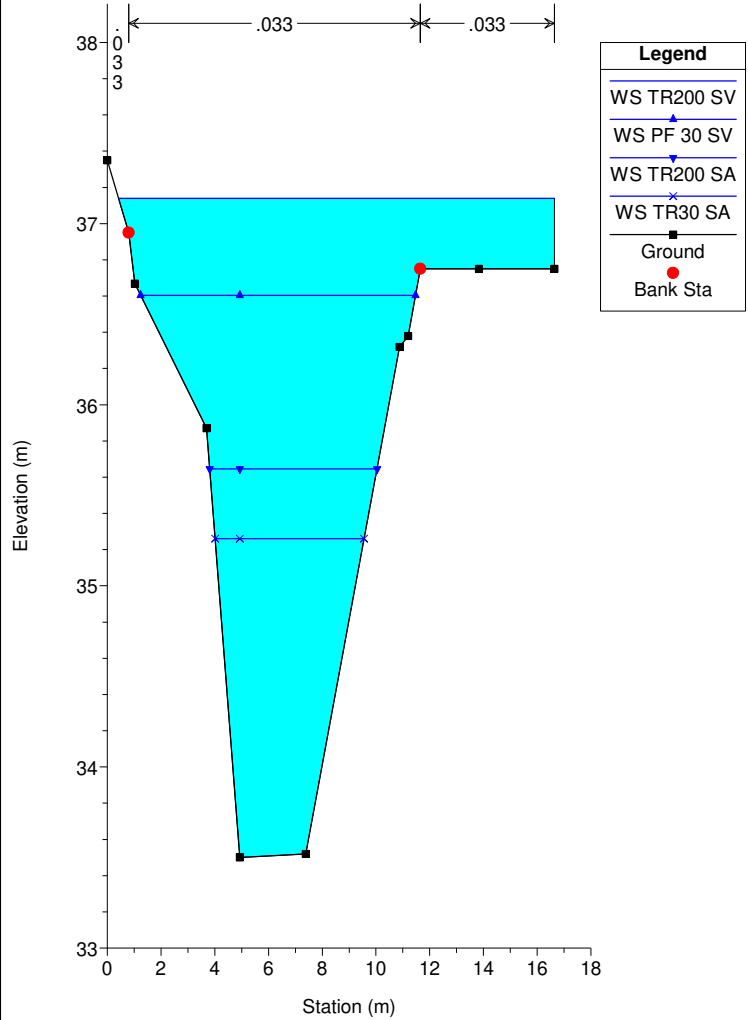
Canale_Aeroporto

RS = 34 Sez. 34



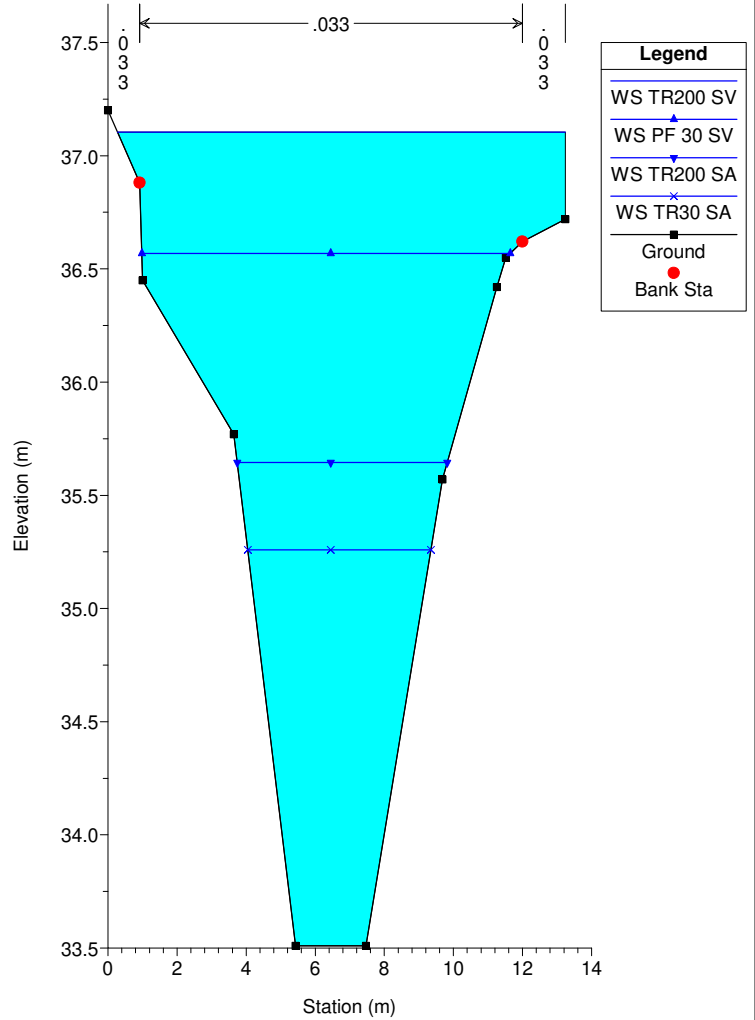
Canale_Aeroporto

RS = 33 Sez. 33



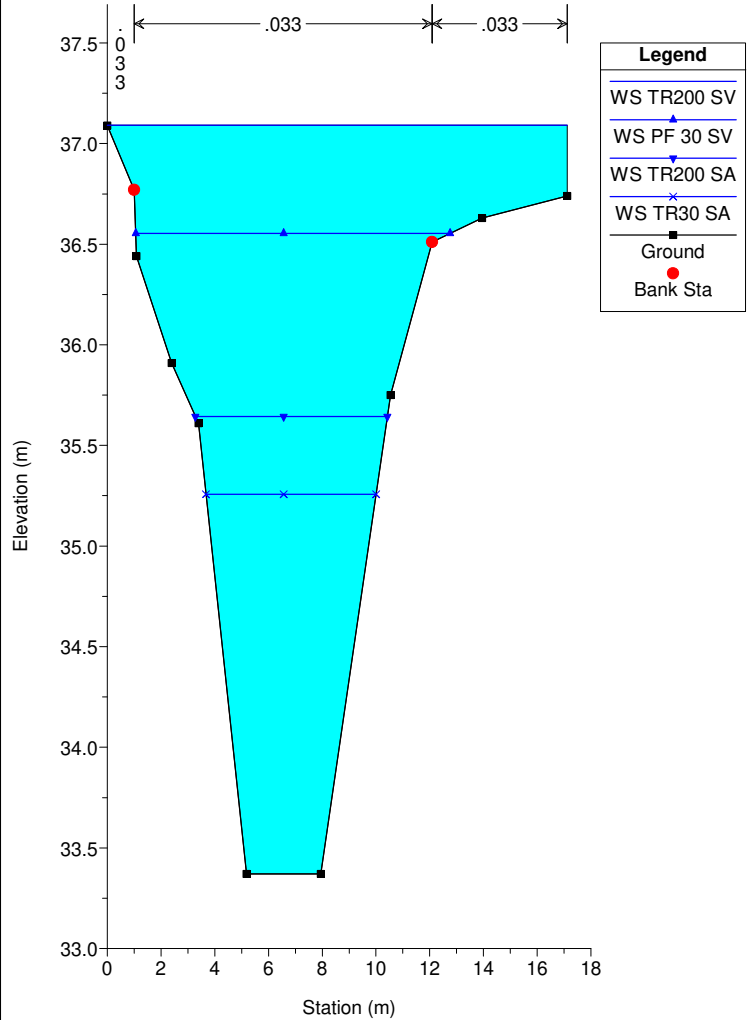
Canale_Aeroporto

RS = 32 Sez. 32



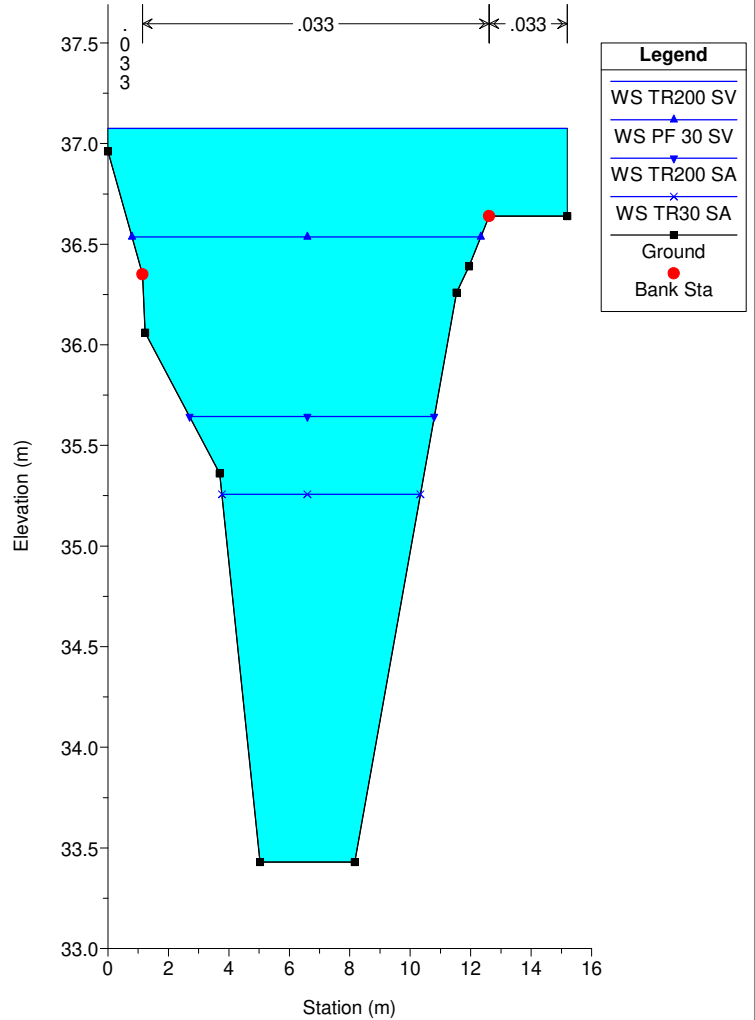
Canale_Aeroporto

RS = 31 Sez. 31



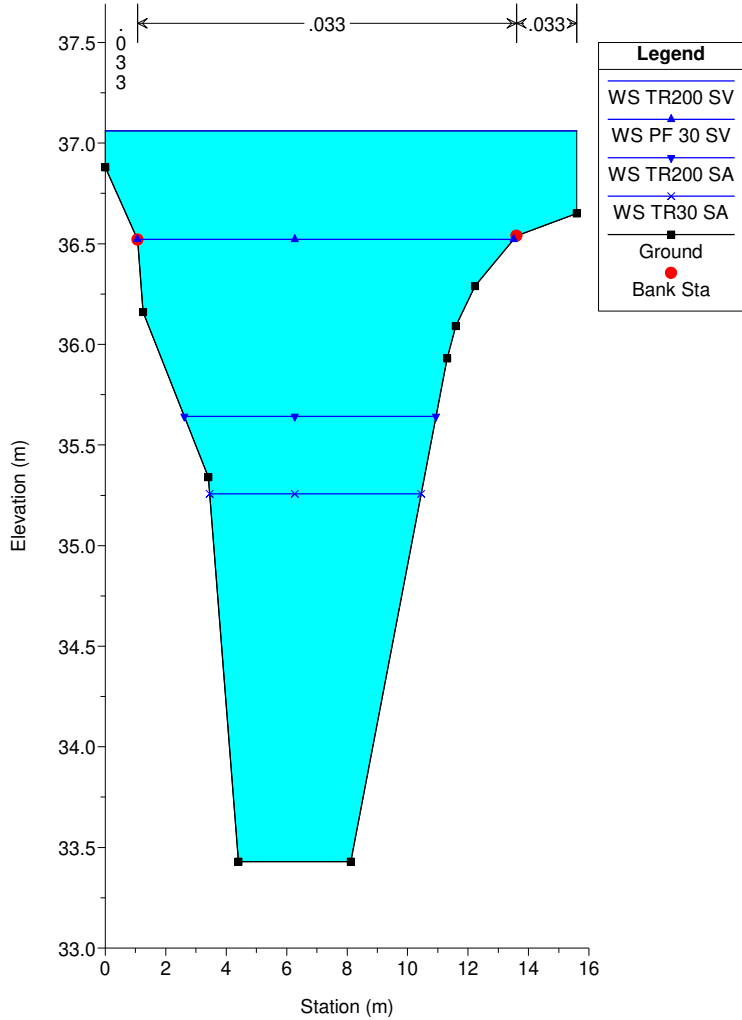
Canale_Aeroporto

RS = 30 Sez. 30



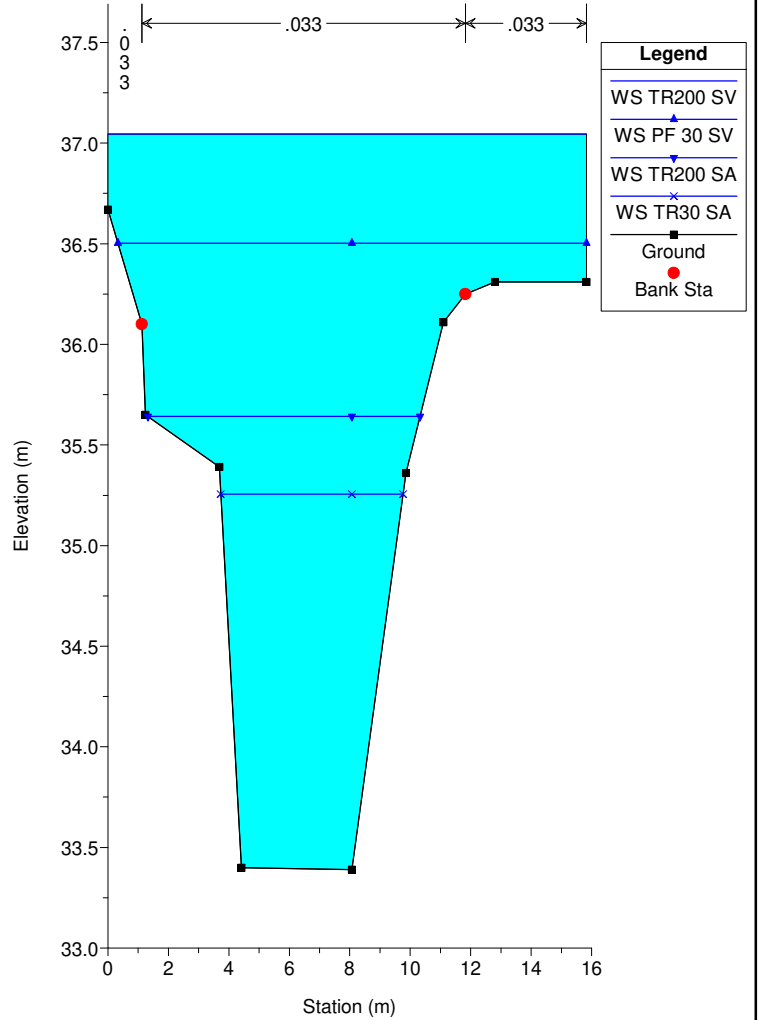
Canale_Aeroporto

RS = 29 Sez. 29



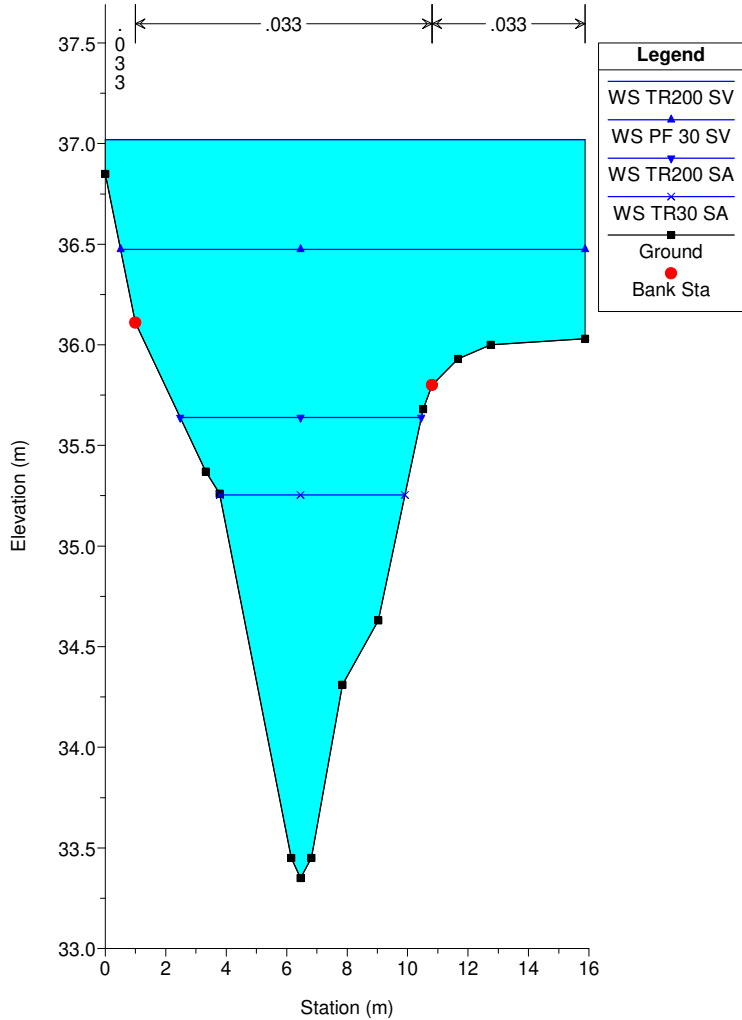
Canale_Aeroporto

RS = 28 Sez. 28



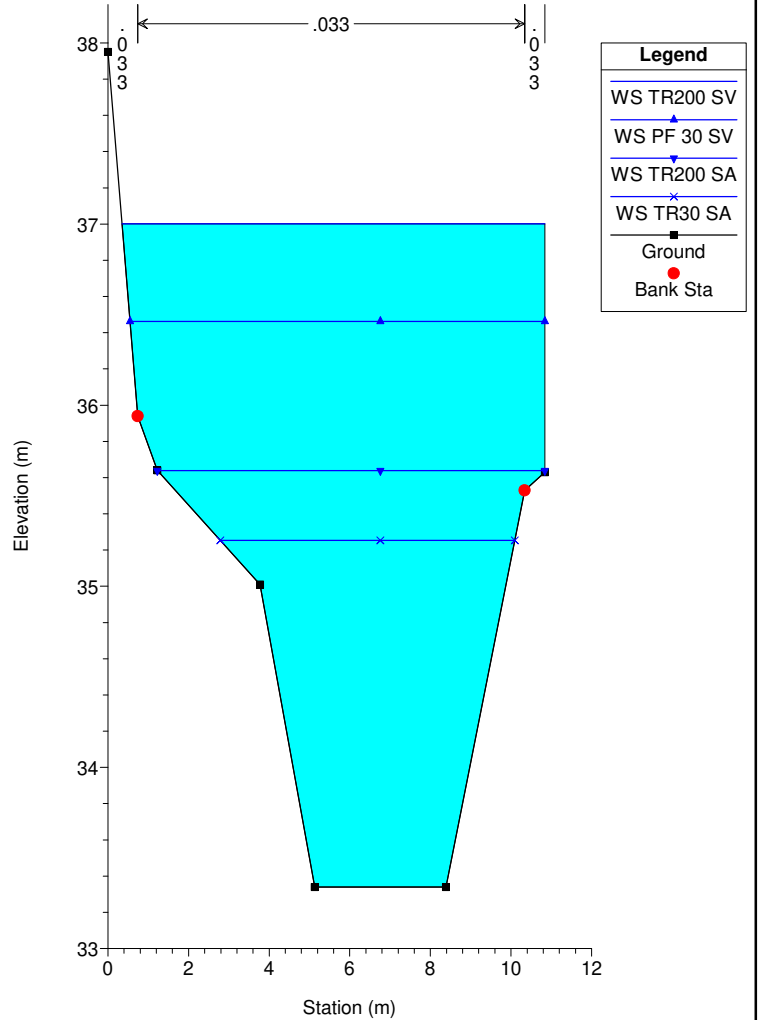
Canale_Aeroporto

RS = 27 Sez. 27



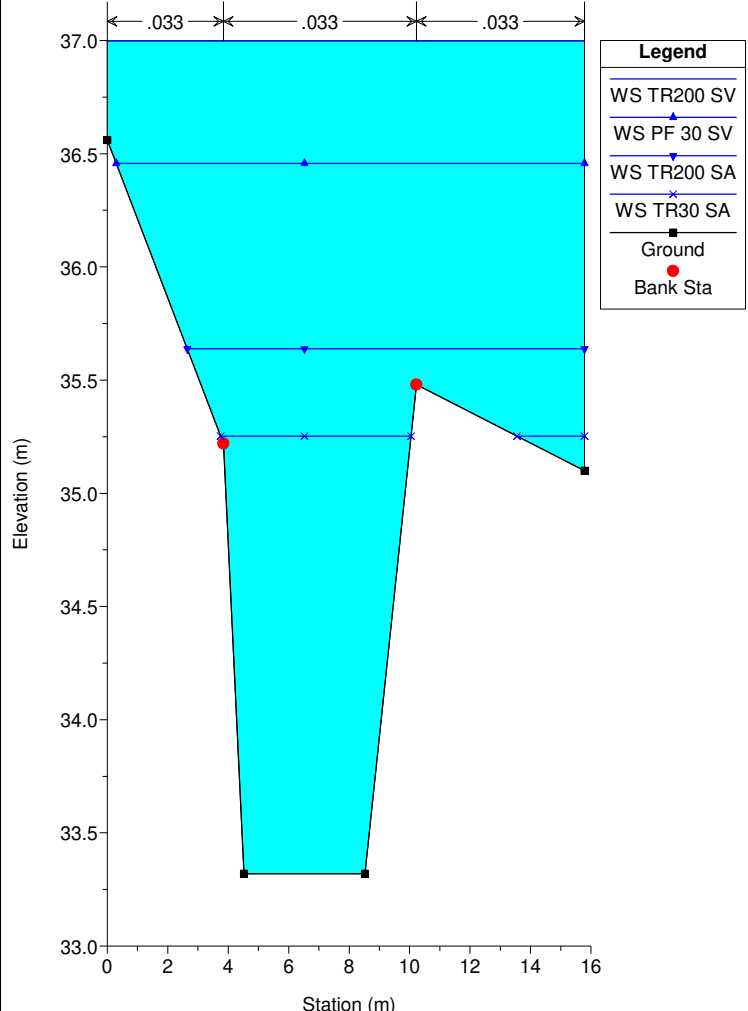
Canale_Aeroporto

RS = 26 Sez. 26



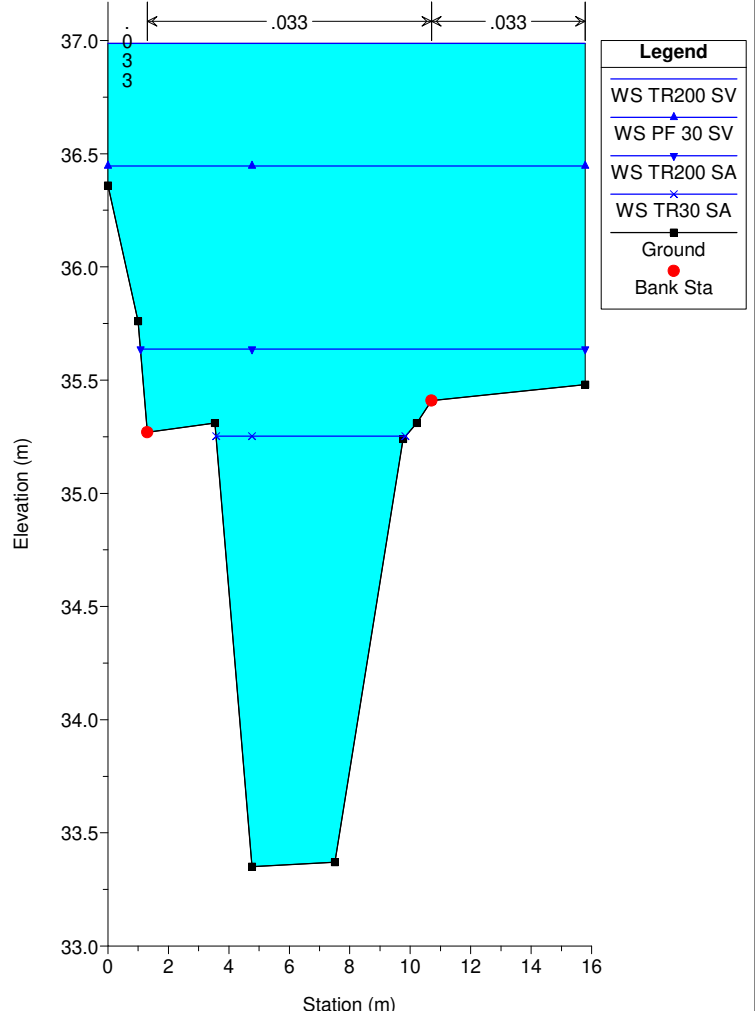
Canale_Aeroporto

RS = 25 Sez. 25



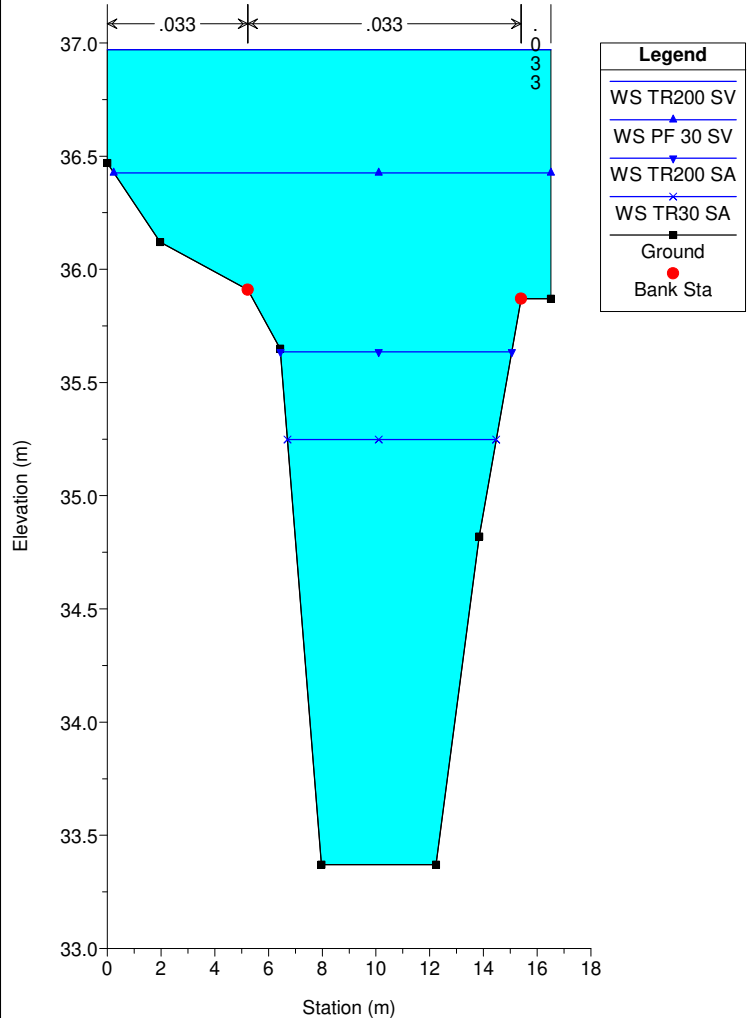
Canale_Aeroporto

RS = 24 Sez. 24




Canale_Aeroporto

RS = 18 Sez. 18



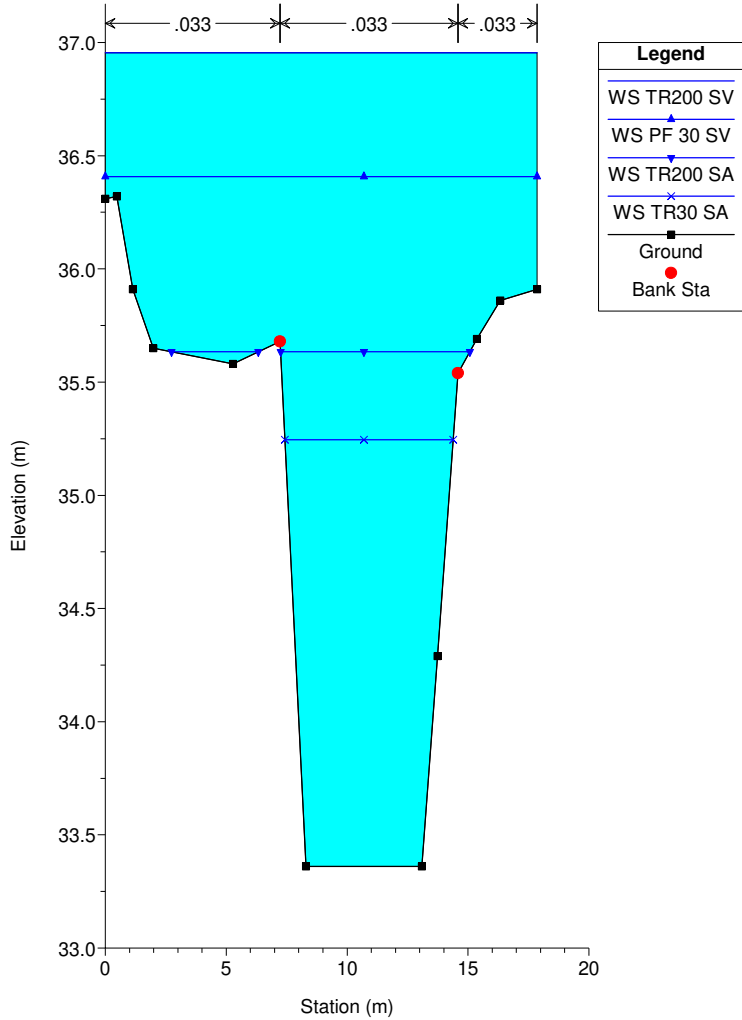
Canale_Aeroporto

RS = 17 Sez. 17



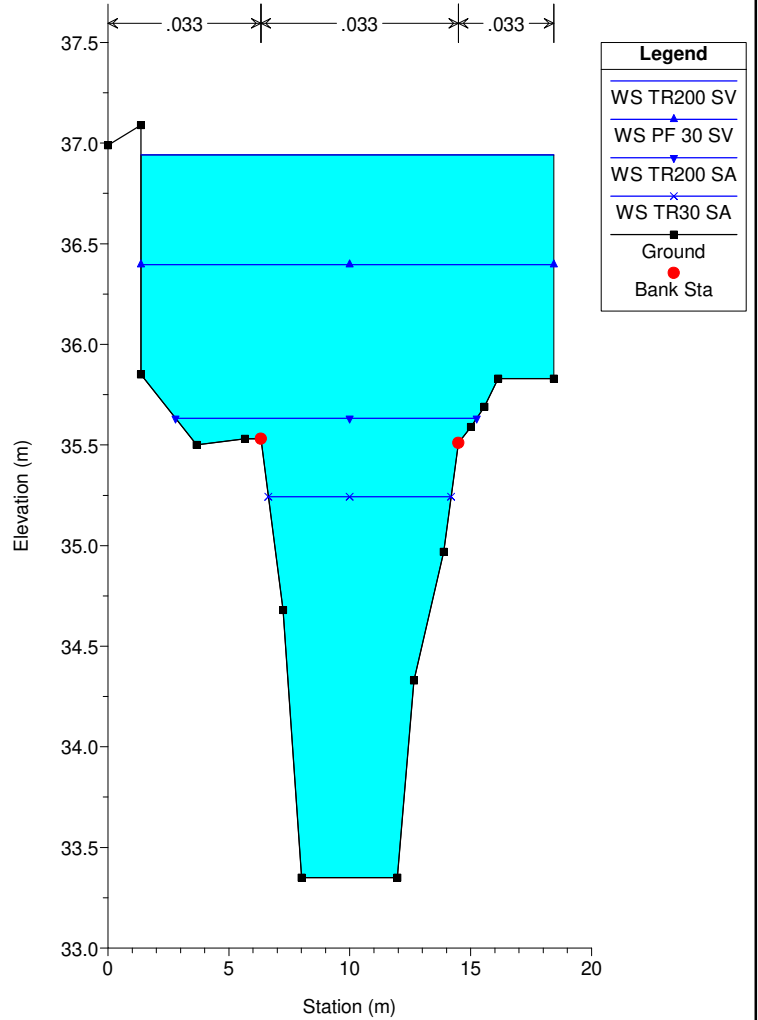
Canale_Aeroporto

RS = 16 Sez. 16



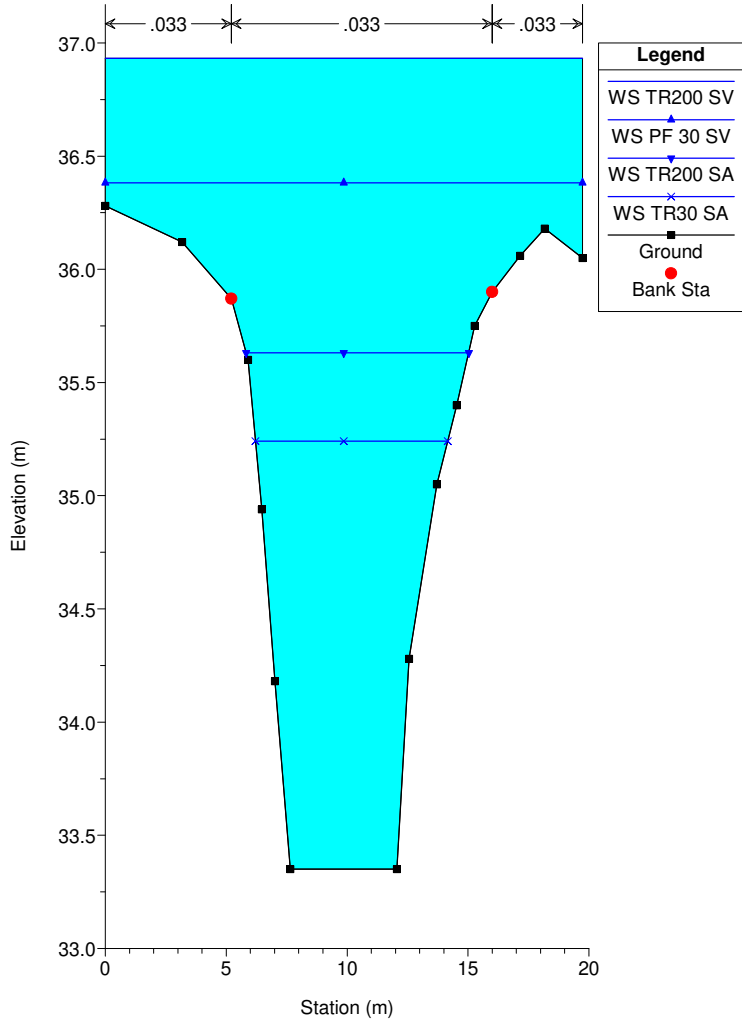
Canale_Aeroporto

RS = 15 Sez. 15



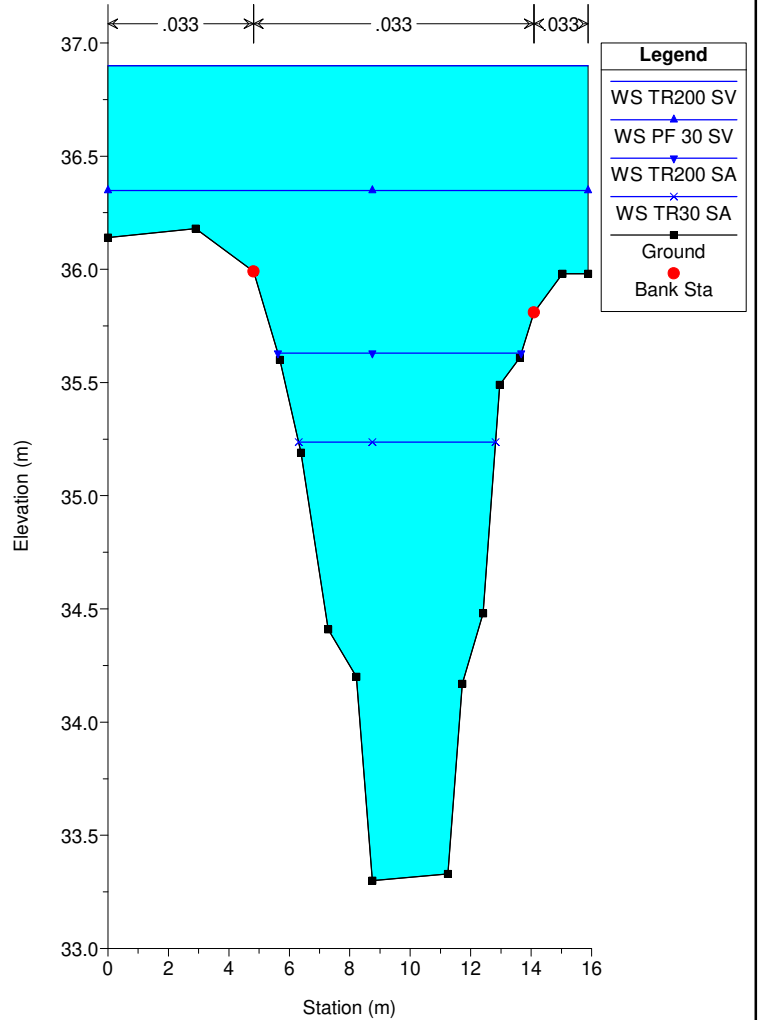
Canale_Aeroporto

RS = 14 Sez. 14



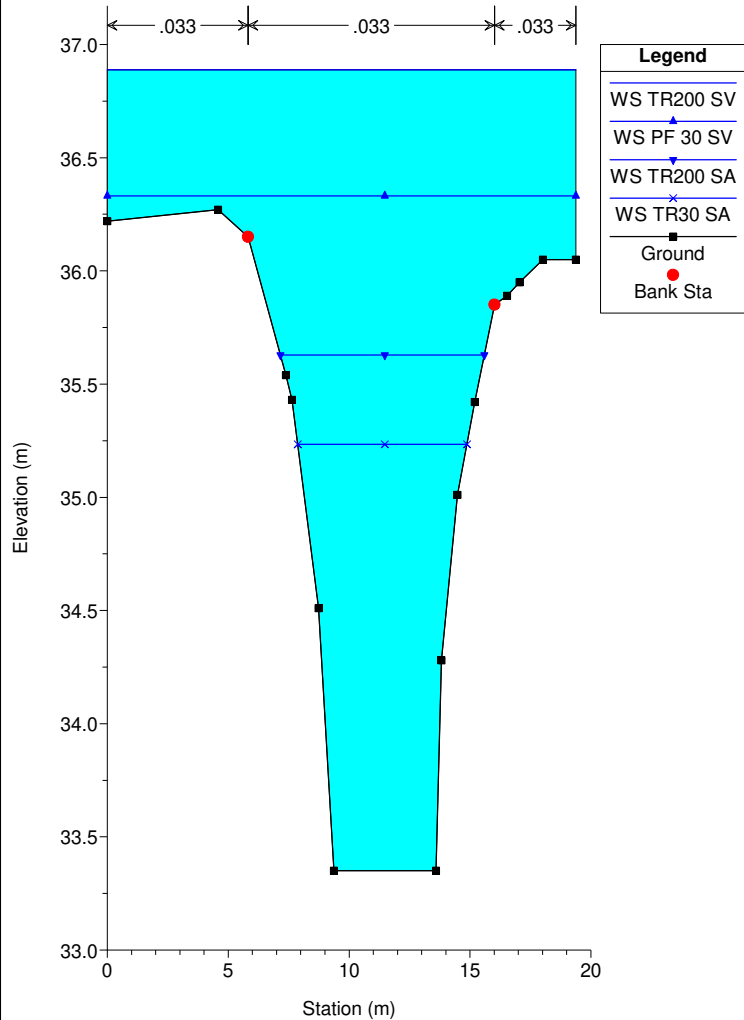
Canale_Aeroporto

RS = 13 Sez. 13



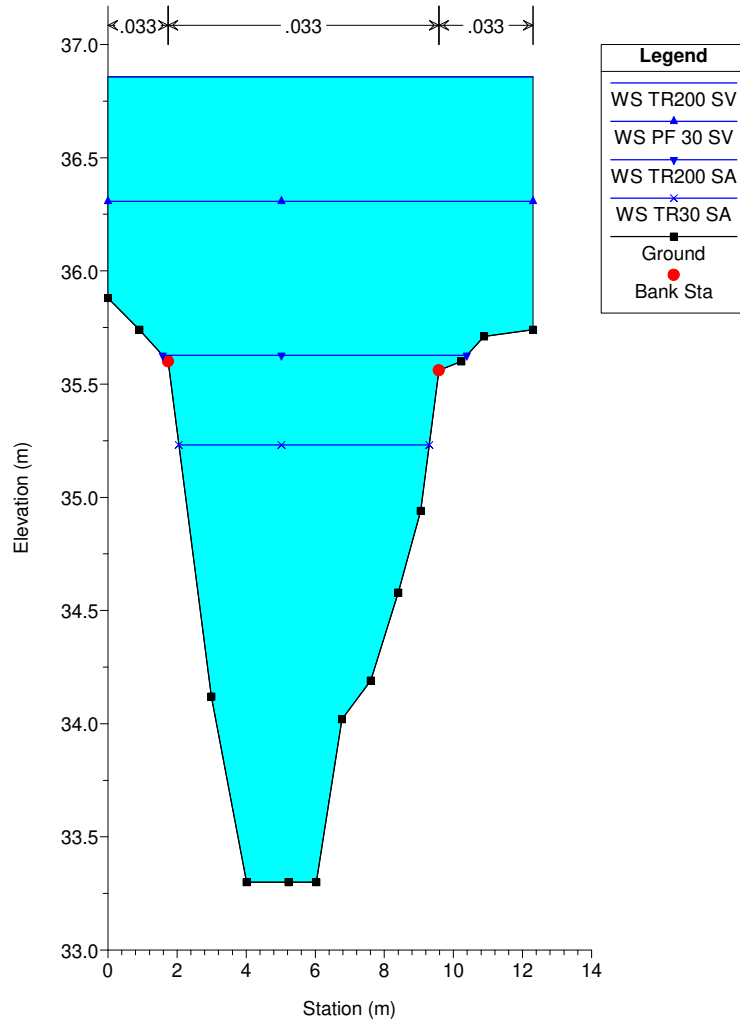
Canale_Aeroporto

RS = 12 Sez. 12



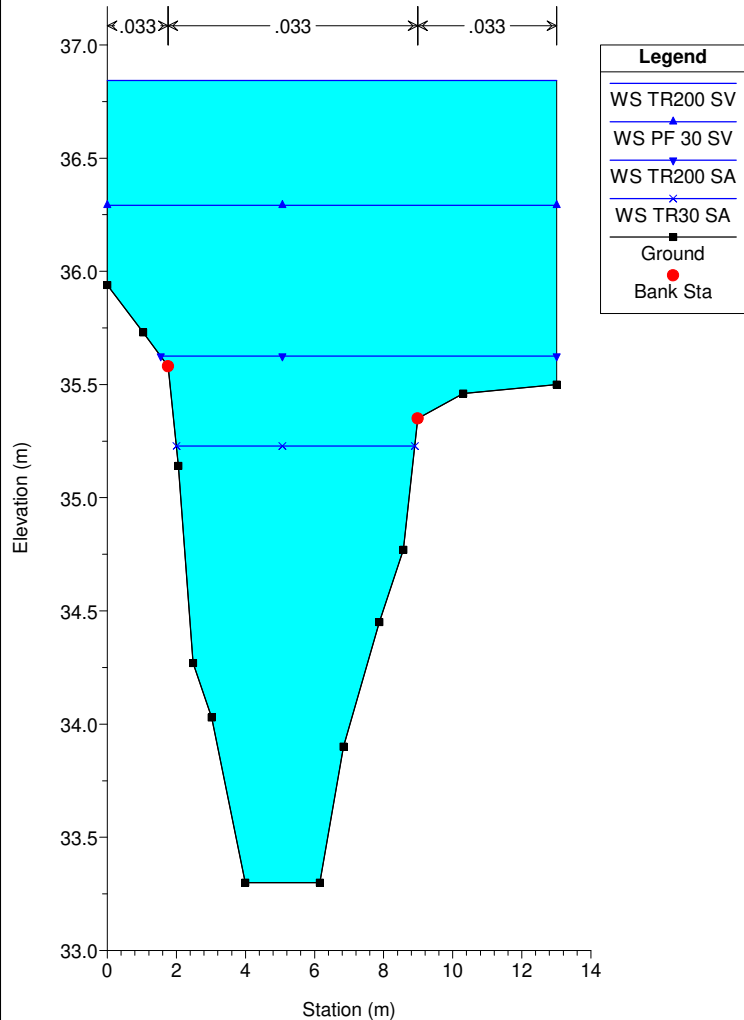
Canale_Aeroporto

RS = 11 Sez. 11



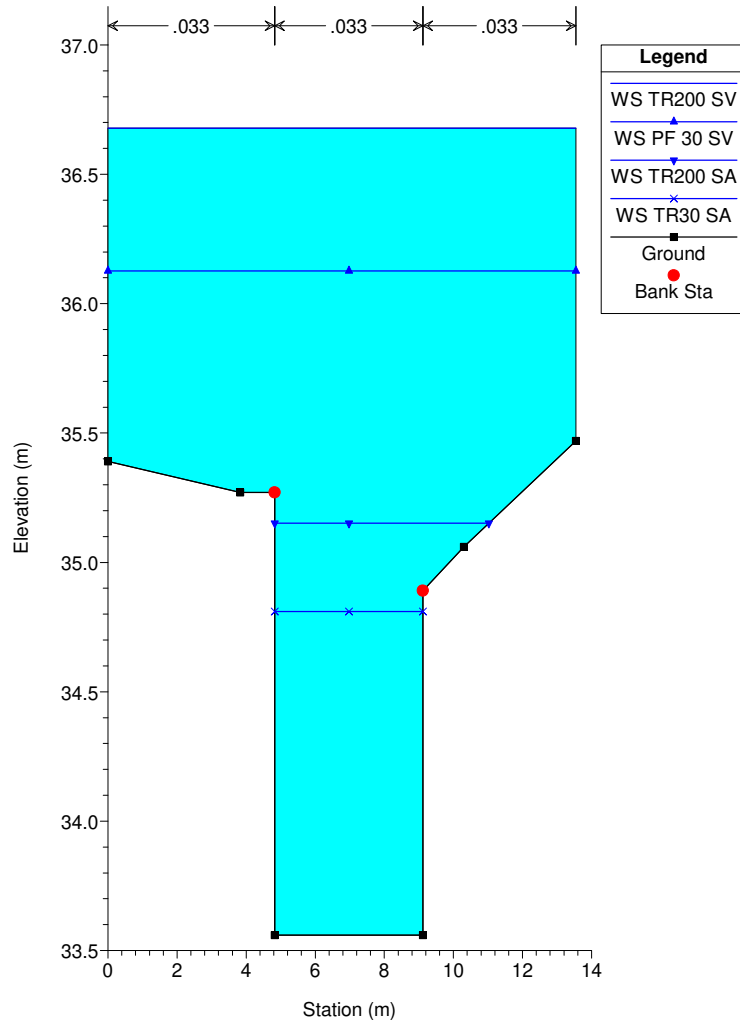
Canale_Aeroporto

RS = 10 Sez. 10



Canale_Aeroporto

RS = 4 Sez. 4



Canale_Aeroporto

RS = 1 Sez. 1

