



13/11/2023	0	EMISSIONE PER AUTORIZZAZIONI			C. SORDINI	O. RETINI	M. PAPA
DATA	REV	DESCRIZIONE EMISSIONE			INCARICATO	VERIFICATO	APPROVATO
		ID Documento Committente	IMPIANTO: Progetto per la realizzazione di un impianto agrivoltaico avanzato "Carpi_1" di potenza pari a 20,43 MWp nel Comune di Carpi (MO) ed opere connesse alla RTN				
		ID Documento Appaltatore	TITOLO: H16_FV_BCD_00063-Rilievi topografici				
FOGLIO	SEGUE	DI	FORMATO				
1	-	1	A1	DIS. N.			scala:1:2000
NOME FILE: H16_FV_BCD_00063-Rilievi topografici							
<small>Questo documento è proprietà di IREN Green Generation S.r.l. e di tutte le sue società controllate. Se ne vieta la diffusione e l'utilizzo per scopi diversi da quelli per i quali è stato inviato.</small>							

ConsulCAD

SERVIZI TECNICI AVANZATI



AUTODESK
Authorized Training Center



Perugia, 02/11/2023

Spett.le TAUW Italia
Galleria Giovan Battista Gerace 14
56124 Pisa

OGGETTO: Rilievo Topografico – area Carpi

Sommario

1. Descrizione Attività	2
2. Elaborati prodotti.....	3
3. Strumentazione utilizzata (Hardware\Software).....	3
4. Calcolo punti GPS.....	4
5. Calcolo Base con Rinex Antenna fissa (Modena).....	7
6. Monografie Capisaldi.....	11
7. Gruppo di lavoro	13

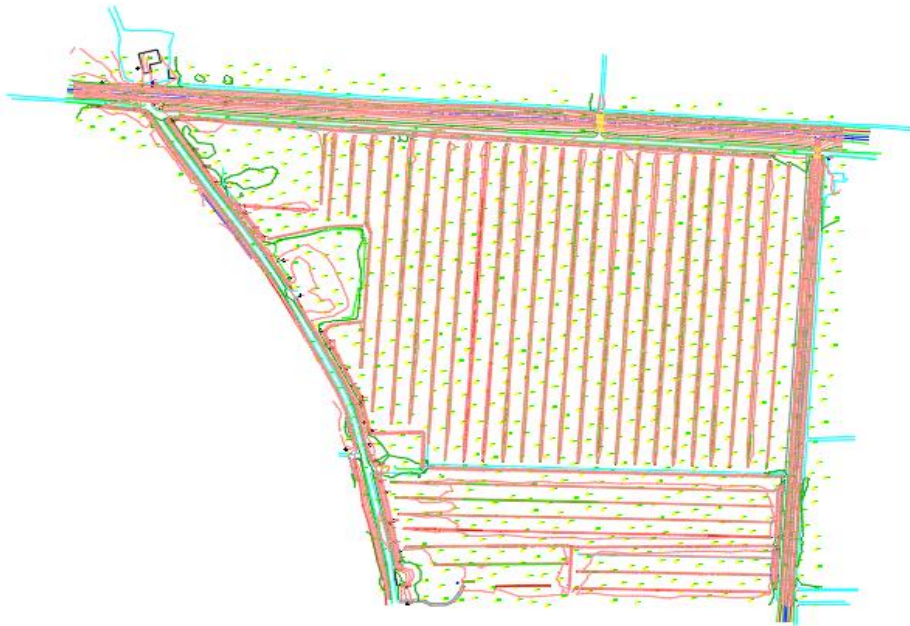
1. Descrizione Attività

(Fig.1)



Le attività hanno interessato l'area raffigurata in fig. 1. Dopo un primo sopralluogo dell'area per determinare un piano di azione efficace, si è proceduto al rilievo topografico di tutti gli elementi caratterizzanti dell'area utilizzando due rilevatori GPS in simultanea. La squadra ha materializzato 2 capisaldi con delle borchie in acciaio, che sono stati prontamente rilevati e monografati (Par. 6). Si è provveduto a posizionare una base statica su un punto noto (CS1) nel quale si è stazionati per l'intera giornata lavorativa (8 ore circa) acquisendo i dati rinex necessari alla post-elaborazione. Nel paragrafo 5 sono presenti le risultanze di detta elaborazione attraverso la correzione dati dell'antenna permanente di Modena. Una volta ottenute le coordinate planimetriche corrette del Caposaldo 1 si è dallo stesso rilevato in modalità RTK il Caposaldo IGM (Istituto Geografico Militare) di livellazione N.° 074711 del quale si allega la monografia (Allegato 02) al fine di determinare la quota ortometrica dell'area di rilievo. Una volta terminata la fase di campagna, i dati topografici ottenuti sono stati post processati tramite appositi software e la cartografia è stata prodotta collegando tramite 3dPoly CAD i punti battuti nella fase di campagna.

(Fig.2)



Il tutto è stato georiferito nel sistema di coordinate : ETRF2000-WGS 84 / UTM 32N.

2. Elaborati prodotti

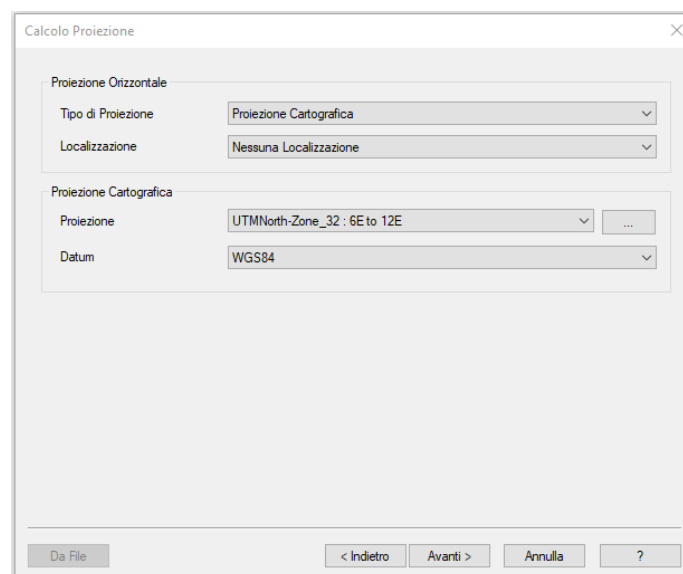
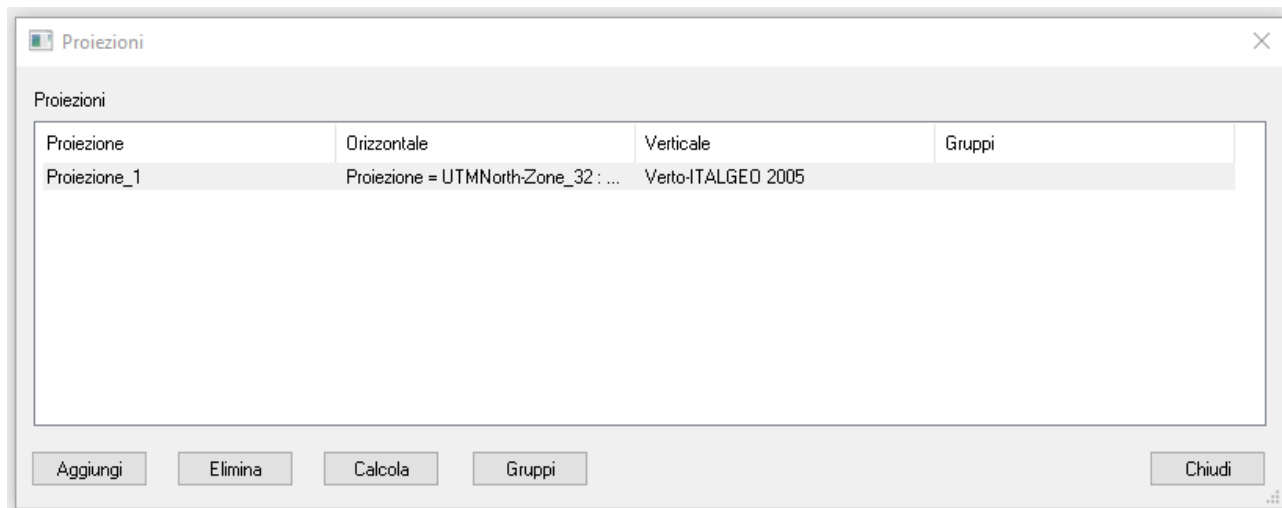
- Elaborato CAD (Discontinuità 3D, curve di livello, punti quotati)
- Monografie dei capisaldi
- Relazione Tecnica

3. Strumentazione utilizzata (Hardware\Software)

- Ricevitore GPS Sokkia L1 -L2 (Allegato 1)
- Autodesk Civil 3D
- Meidiana 3.0
- Verto 3K
- Trimble Business Center

4. Calcolo punti GPS

Di seguito viene illustrato il metodo di calcolo dei punti GPS e si riporta il libretto di campagna.



Calcolo Proiezione: VERTO

Sistema di origine: ETRF89 - IGM95

Sistema di destinazione: Nessun sistema da selezionare

Proiezione - Fuso:

Tipo di geoide: ITALGEO 2005

GR1 (n): GR2 (n): GK1 (n: 6) GK2 (n):

Da File < Indietro Avanti > Annulla ?

Calcolo Proiezione

Proiezione Verticale

Tipo di Proiezione: Grigliati VERTO

Localizzazione: Nessuna Localizzazione

Geoide Internazionale

Modello Geoide: ...

Da File < Indietro Avanti > Annulla ?

Calcolo Proiezione

Report Proiezione_1 - 1

Nome Proiezione Proiezione_1

Gruppi

Lavori Celerimetrici None

Proiezione Orizzontale: Proiezione = UTMNorth-Zone_32 : 6E to 12E

Fattore scala

Angolo Rotazione

Scarto Massimo

Scarto Medio

Proiezione Verticale: Verto-ITALGEO 2005

Scarto Massimo

Scarto Medio

Il libretto di campagna è visionabile nella cartella allegati della relazione tecnica. (Allegato 3)

5. Calcolo Base con Rinex Antenna fissa (Modena)



Dati del file di progetto		Sistema di coordinate	
Nome:	R:\Nas-873b\RT - TAUW Italia\01 - Rilievo CARPI\Calcolo\calcolo_base.vce	Nome:	Predefinito
Dimensioni:	89 KB	Zona:	Predefinito
Modificato:	27/10/2023 20:02:17 (UTC:2)	Datum:	WGS 1984
Fuso orario:	ora solare Europa occidentale	Datum di riferimento globale:	WGS 1984
Numero di riferimento:		Epoca di riferimento globale:	
Descrizione:		Geoide:	
Commento 1:		Datum verticale:	
Commento 2:		Sito calibrato:	
Commento 3:			

Report di elaborazione baseline

Riepilogo elaborazione

Osservazione	Da	A	Tipo di soluzione	Prec. O. (Metro)	Prec. V. (Metro)	Azi. Geod.	Distanza ell. (Metro)	Quota ellissoidica Δ (Metro)
MODENA --- 1 (B1)	MODENA	1	Fisso	0.008	0.031	350°10'43"	26811.226	-33.451

Riepilogo accettazione

Elaborato	Passato	Flag		Errore	
1	1	0		0	

MODENA - 1 (11:50:39-17:42:10) (S1)

Osservazione della linea di base:	MODENA -- 1 (B1)
Elaborato:	27/10/2023 19:04:52
Tipo di soluzione:	Fisso
Frequenza utilizzata:	Frequenze multiple
Precisione orizzontale:	0.008 m
Precisione verticale:	0.031 m
RMS:	0.029 m
PDOP max:	1.712
Effemeride utilizzata:	Trasmetti
Modello antenna:	NGS Relative
Ora di avvio elaborazione:	10/10/2023 11:50:42 (Locale: UTC+2h)
Ora di arresto elaborazione:	10/10/2023 17:41:42 (Locale: UTC+2h)
Durata elaborazione:	05:51:00
Intervallo elaborazione:	2 Minuti
Modalità di elaborazione:	Modalità Wide Lane

Componenti vettore (da segno a segno)

Da:		MODENA			
	Griglia		Locale		Globale
Direzione est	4590.583 m	Latitudine	N44°37'45.66181"	Latitudine	N44°37'45.66181"
Direzione nord	-26414.902 m	Longitudine	E10°56'57.08439"	Longitudine	E10°56'57.08439"
Elevazione	92.184 m	Quota ellissoidica	92.184 m	Quota ellissoidica	92.184 m

Al valore:		1			
	Griglia		Locale		Globale
Direzione est	-1.534 m	Latitudine	N44°52'01.44062"	Latitudine	N44°52'01.44062"
Direzione nord	0.140 m	Longitudine	E10°53'28.75535"	Longitudine	E10°53'28.75535"
Elevazione	58.733 m	Quota ellissoidica	58.733 m	Quota ellissoidica	58.733 m

Vettore					
ΔDirezione est	-4592.117 m	Azimut NS avanti	350°10'43"	ΔX	-17415.730 m
ΔDirezione nord	26415.041 m	Distanza ell.	26811.226 m	ΔY	-8027.428 m
ΔQuota ortometrica	-33.451 m	Quota ellissoidicaΔ	-33.451 m	ΔZ	18737.973 m

Errori standard

Errori vettore:					
$\sigma \Delta$ Direzione est	0.002 m	σ Azimut avanti NS	0°00'00"	$\sigma \Delta$ X	0.011 m
$\sigma \Delta$ Direzione nord	0.003 m	σ Dist. ellissoide	0.003 m	$\sigma \Delta$ Y	0.003 m
$\sigma \Delta$ Quota ortometrica	0.016 m	$\sigma \Delta$ Quota ellissoidica	0.016 m	$\sigma \Delta$ Z	0.011 m

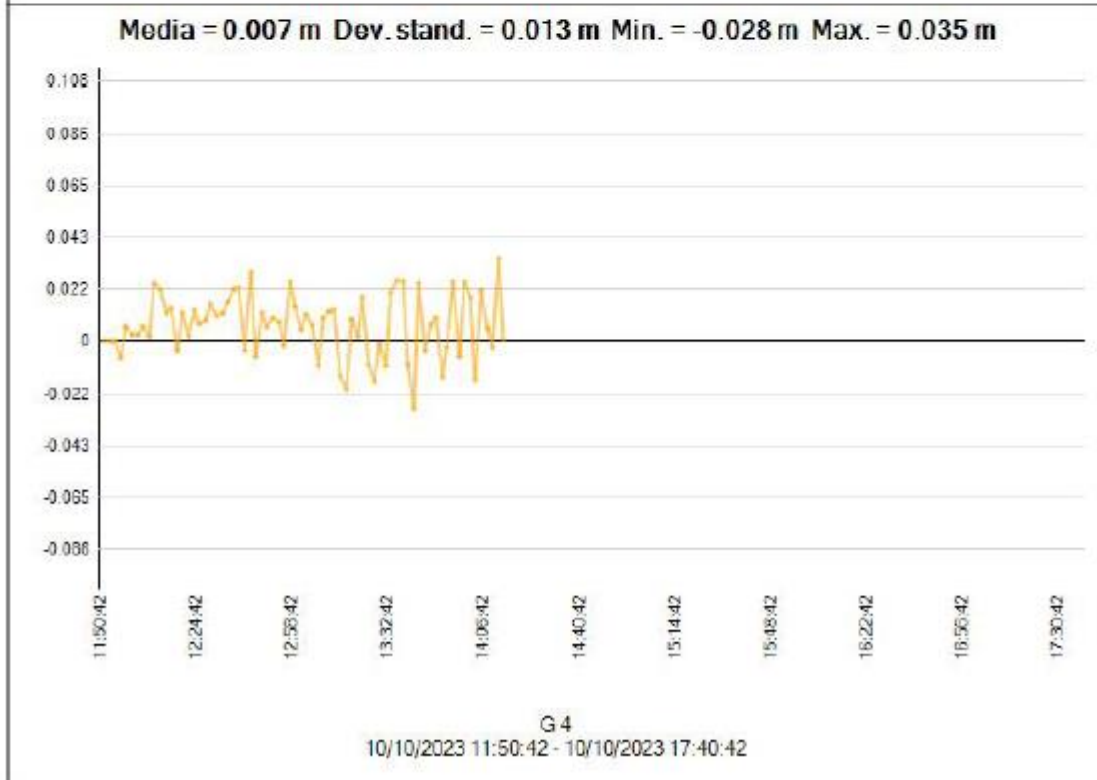
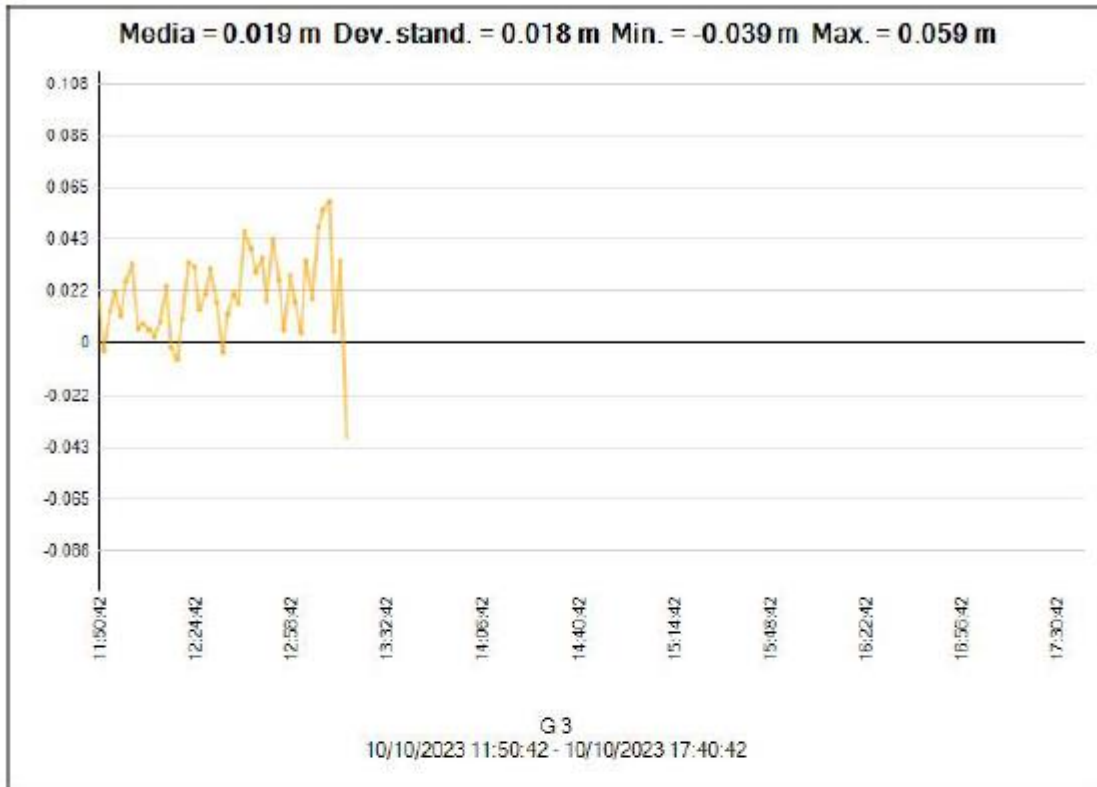
Matrice di covarianza a posteriori (Metro²)

	X	Y	Z
X	0.0001293498		
Y	0.0000206431	0.0000094303	
Z	0.0001211196	0.0000198974	0.0001314329

Occupazioni

	Da	A
ID punto:	MODENA	1
File dati:	R:\Nas-873b\RT - TAUW Italia\01 - Rilievo CARPI\Calcolo\calcolo_base \mops283g15.23o	R:\Nas-873b\RT - TAUW Italia\01 - Rilievo CARPI\Calcolo\calcolo_base \0001283HP.23O
Tipo di ricevitore:	GR30	Unknown
Numero seriale del ricevitore:	1706546	AG309B126326940
Tipo di antenna:	AR10	Esterna sconosciuta
Numero seriale dell'antenna:	17294031	AG309B126326940
Altezza dell'antenna (misurata):	0.058 m	1.428 m
Metodo antenna:	Parte inferiore della montatura dell'antenna	Centro di fase di antenna

Residui



6. Monografie Capisaldi

CAPOSALDO 01

Borchia in acciaio messa in opera su pietra naturale.

FOTO. 1



FOTO. 2



COORDINATE GEOGRAFICHE WGS 84 – QUOTA ELLISSOIDICA

LATITUDINE	LONGITUDINE	QUOTA ELL. (mt)
44°52'01.44062"N	10°53'28.75535"E	58.635

COORDINATE PIANE WGS 84 / UTM 32N – QUOTA ORTOMETRICA

NORD	EST	QUOTA ORTO. (mt)
4969923.368	649409.470	18.909

CAPOSALDO 02

Borchia in acciaio messa in opera su pietra naturale.

FOTO. 1



FOTO. 2



COORDINATE GEOGRAFICHE WGS 84 – QUOTA ELLISSOIDICA

LATITUDINE	LONGITUDINE	QUOTA ELL. (mt)
44°51'57.16322"N	10°54'09.24983"E	58.451

COORDINATE PIANE WGS 84 / UTM 32N – QUOTA ORTOMETRICA

NORD	EST	QUOTA ORTO. (mt)
4969812.143	650301.165	18.725

7. Gruppo di lavoro

N.	Cognome	Nome	Qualifica/Mansioni	Ruolo
1	Papa	Massimiliano	Rappresentante Legale Amministratore Programmatore Sviluppatore Applicativi su prodotti Autodesk Docente Certificato Autodesk per i prodotti AutoCAD®, AutoCAD MAP®, AutoCAD LT, Raster Design, Map Guide Coordinatore progetti per GIS e Sistemi Informativi Territoriali Topografo, Operatore GPS, Pilota Droni ad Ala Fissa e Multirotores. Titolo di Studio Diploma di GEOMETRA e iscrizione Albo Geometri Provincia Perugia	Rapp. Legale
2	Longo	Willy	Dipendente Docente Certificato Autodesk per i prodotti AutoCAD®, Operatore CAD e GIS Topografo, Pilota Droni ad Ala Fissa e Multirotores. Titolo di Studio Diploma di GEOMETRA	Dipendente
3	Sordini	Cristian	Dipendente Operatore CAD e GIS Topografo, Pilota Droni ad Ala Fissa e Multirotores. Titolo di Studio Diploma Perito Elettronico	Dipendente
4	Papa	Anna	Dipendente Operatore CAD e GIS Topografo, Pilota Droni ad Ala Fissa e Multirotores. Titolo di Studio Diploma di GEOMETRA	Dipendente
5	Pacini	Nicola	Dipendente Operatore CAD e GIS Topografo, Geologo Titolo di Studio Laurea in GEOLOGIA	Dipendente


ConsuCAD
 SERVIZI CAD AVANZATI
 Via Pergolesi 19/0 06187 S. SISTO - PERUGIA
 Tel. 075.577920 - Fax 075/823984
 P.iva/C.f. 02376380545



Dati del file di progetto		Sistema di coordinate	
Nome:	R:\Nas-873b\RT - TAUW Italia\01 - Rilievo CARPI\Calcolo\calcolo_base.vce	Nome:	Predefinito
Dimensioni:	89 KB	Zona:	Predefinito
Modificato:	27/10/2023 20:02:17 (UTC:2)	Datum:	WGS 1984
Fuso orario:	ora solare Europa occidentale	Datum di riferimento globale:	WGS 1984
Numero di riferimento:		Epoca di riferimento globale:	
Descrizione:		Geoide:	
Commento 1:		Datum verticale:	
Commento 2:		Sito calibrato:	
Commento 3:			

Report di elaborazione baseline

Riepilogo elaborazione

Osservazione	Da	A	Tipo di soluzione	Prec. O. (Metro)	Prec. V. (Metro)	Azi. Geod.	Distanza ell. (Metro)	Quota ellissoidica Δ (Metro)
MODENA --- 1 (B1)	MODENA	1	Fisso	0.008	0.031	350°10'43"	26811.226	-33.451

Riepilogo accettazione

Elaborato	Passato	Flag		Errore	
1	1	0		0	

MODENA - 1 (11:50:39-17:42:10) (S1)

Osservazione della linea di base:	MODENA --- 1 (B1)
Elaborato:	27/10/2023 19:04:52
Tipo di soluzione:	Fisso
Frequenza utilizzata:	Frequenze multiple
Precisione orizzontale:	0.008 m
Precisione verticale:	0.031 m
RMS:	0.029 m
PDOP max:	1.712
Effemeride utilizzata:	Trasmetti
Modello antenna:	NGS Relative
Ora di avvio elaborazione:	10/10/2023 11:50:42 (Locale: UTC+2h)
Ora di arresto elaborazione:	10/10/2023 17:41:42 (Locale: UTC+2h)
Durata elaborazione:	05:51:00
Intervallo elaborazione:	2 Minuti
Modalità di elaborazione:	Modalità Wide Lane

Componenti vettore (da segno a segno)

Da:	MODENA				
	Griglia		Locale		Globale
Direzione est	4590.583 m	Latitudine	N44°37'45.66181"	Latitudine	N44°37'45.66181"
Direzione nord	-26414.902 m	Longitudine	E10°56'57.08439"	Longitudine	E10°56'57.08439"
Elevazione	92.184 m	Quota ellissoidica	92.184 m	Quota ellissoidica	92.184 m

Al valore:	1				
	Griglia		Locale		Globale
Direzione est	-1.534 m	Latitudine	N44°52'01.44062"	Latitudine	N44°52'01.44062"
Direzione nord	0.140 m	Longitudine	E10°53'28.75535"	Longitudine	E10°53'28.75535"
Elevazione	58.733 m	Quota ellissoidica	58.733 m	Quota ellissoidica	58.733 m

Vettore					
ΔDirezione est	-4592.117 m	Azimut NS avanti	350°10'43"	ΔX	-17415.730 m
ΔDirezione nord	26415.041 m	Distanza ell.	26811.226 m	ΔY	-8027.428 m
ΔQuota ortometrica	-33.451 m	Quota ellissoidicaΔ	-33.451 m	ΔZ	18737.973 m

Errori standard

Errori vettore:					
$\sigma \Delta$ Direzione est	0.002 m	σ Azimut avanti NS	0°00'00"	$\sigma \Delta X$	0.011 m
$\sigma \Delta$ Direzione nord	0.003 m	σ Dist. ellissoide	0.003 m	$\sigma \Delta Y$	0.003 m
$\sigma \Delta$ Quota ortometrica	0.016 m	$\sigma \Delta$ Quota ellissoidica	0.016 m	$\sigma \Delta Z$	0.011 m

Matrice di covarianza a posteriori (Metro²)

	X	Y	Z
X	0.0001293498		
Y	0.0000206431	0.0000094303	
Z	0.0001211196	0.0000198974	0.0001314329

Occupazioni

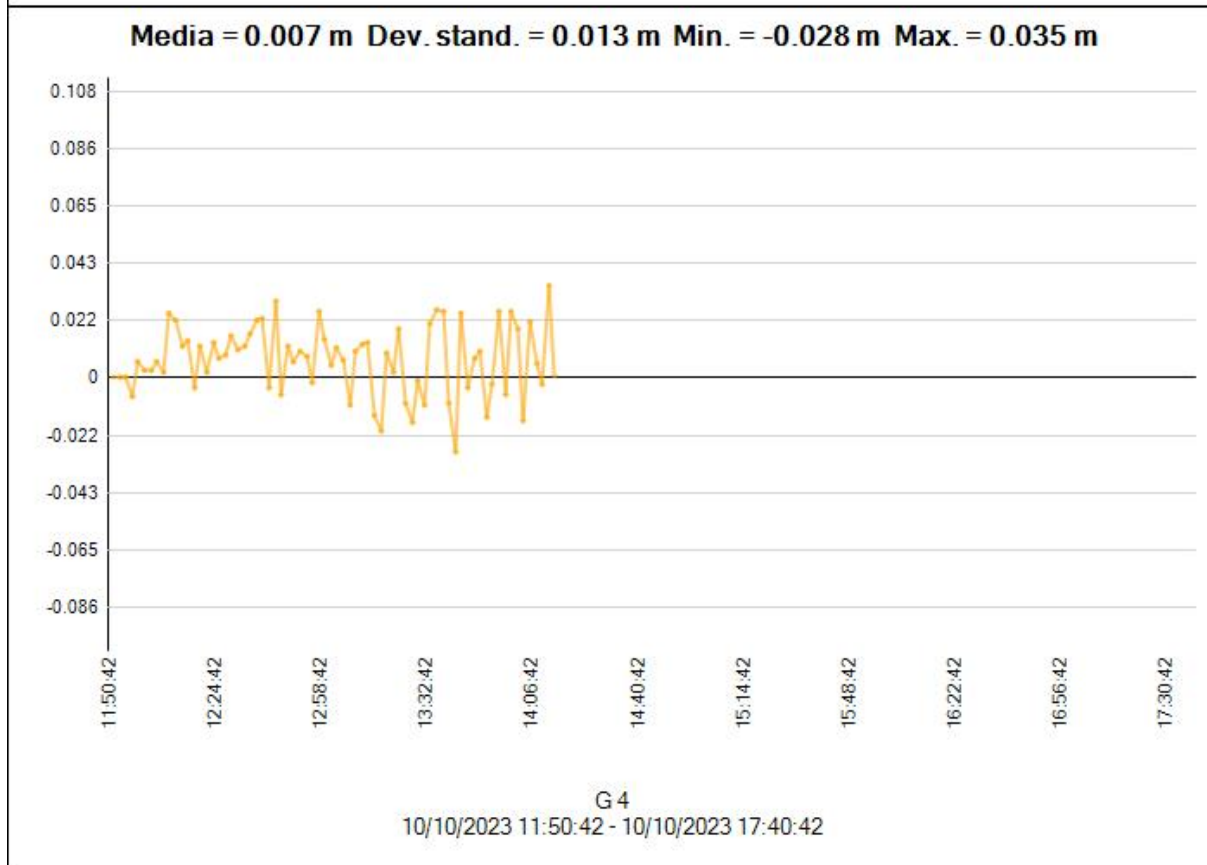
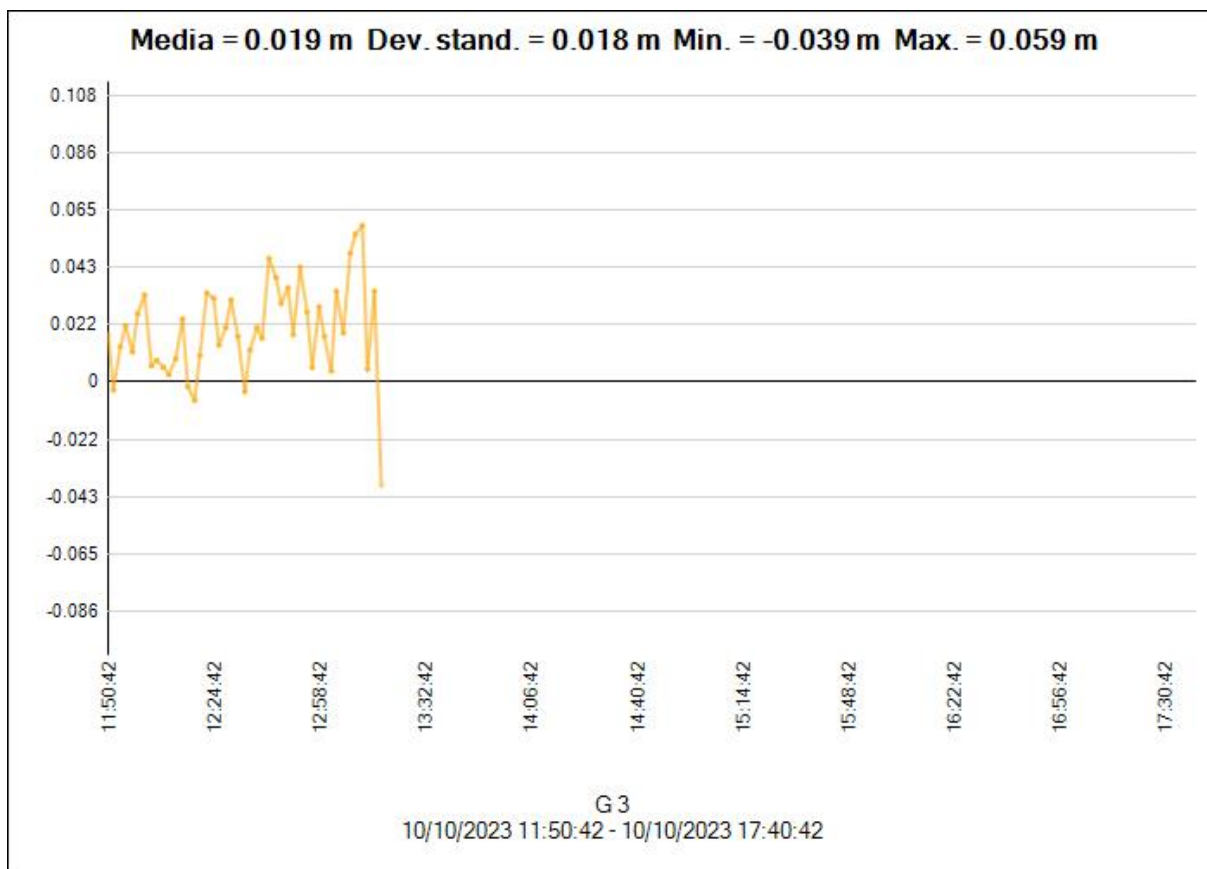
	Da	A
ID punto:	MODENA	1
File dati:	R:\Nas-873b\RT - TAUW Italia\01 - Rilievo CARPI\Calcolo\calcolo_base \mops283g15.23o	R:\Nas-873b\RT - TAUW Italia\01 - Rilievo CARPI\Calcolo\calcolo_base \0001283HP.23O
Tipo di ricevitore:	GR30	Unknown
Numero seriale del ricevitore:	1706546	AG309B126326940
Tipo di antenna:	AR10	Esterna sconosciuta
Numero seriale dell'antenna:	17294031	AG309B126326940
Altezza dell'antenna (misurata):	0.058 m	1.428 m
Metodo antenna:	Parte inferiore della montatura dell'antenna	Centro di fase di antenna

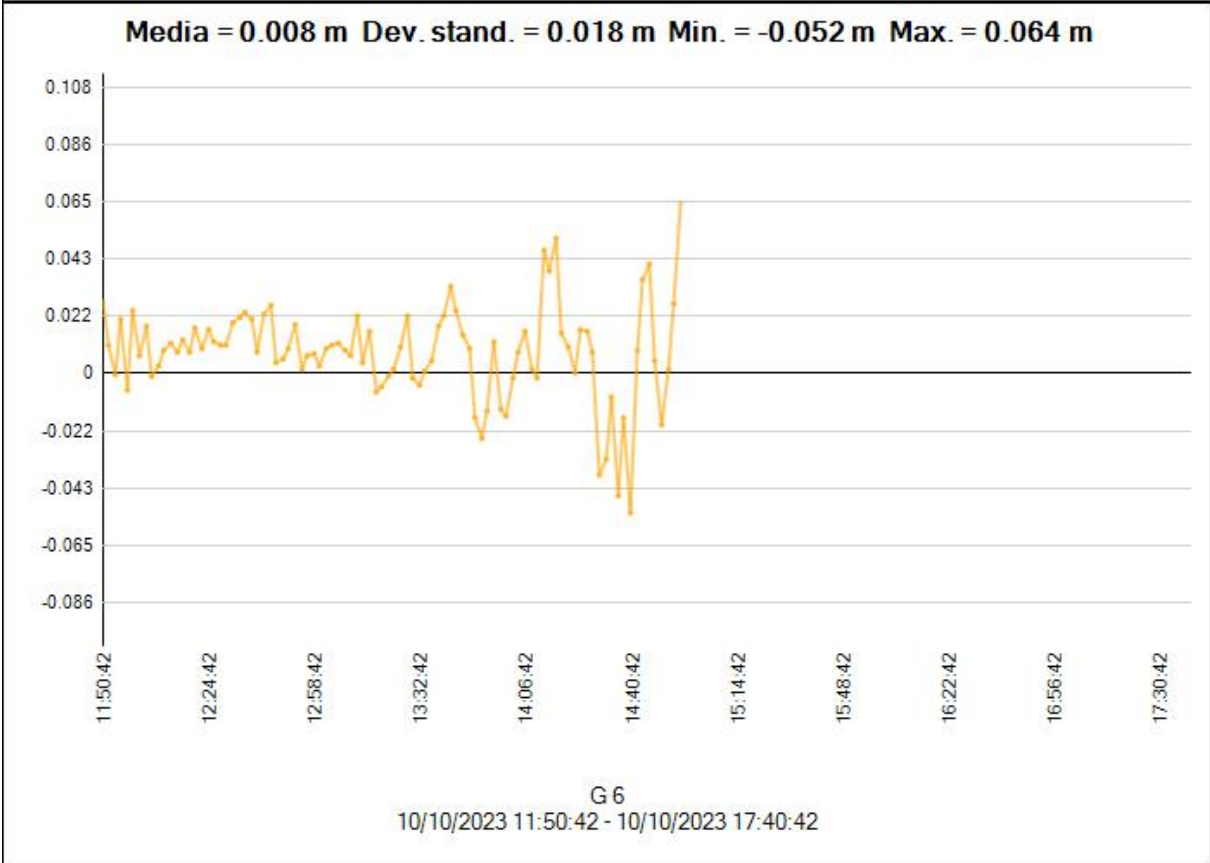
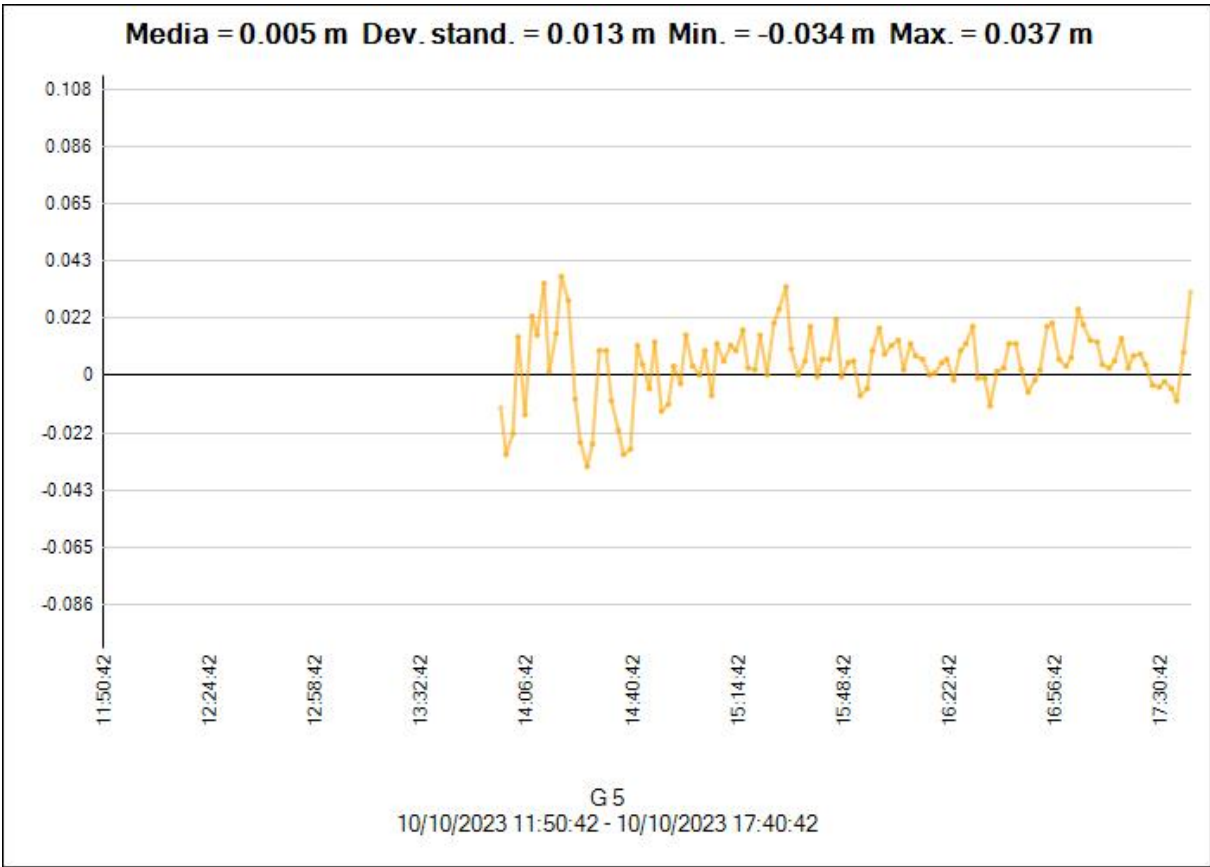
Riepilogo di tracciatura

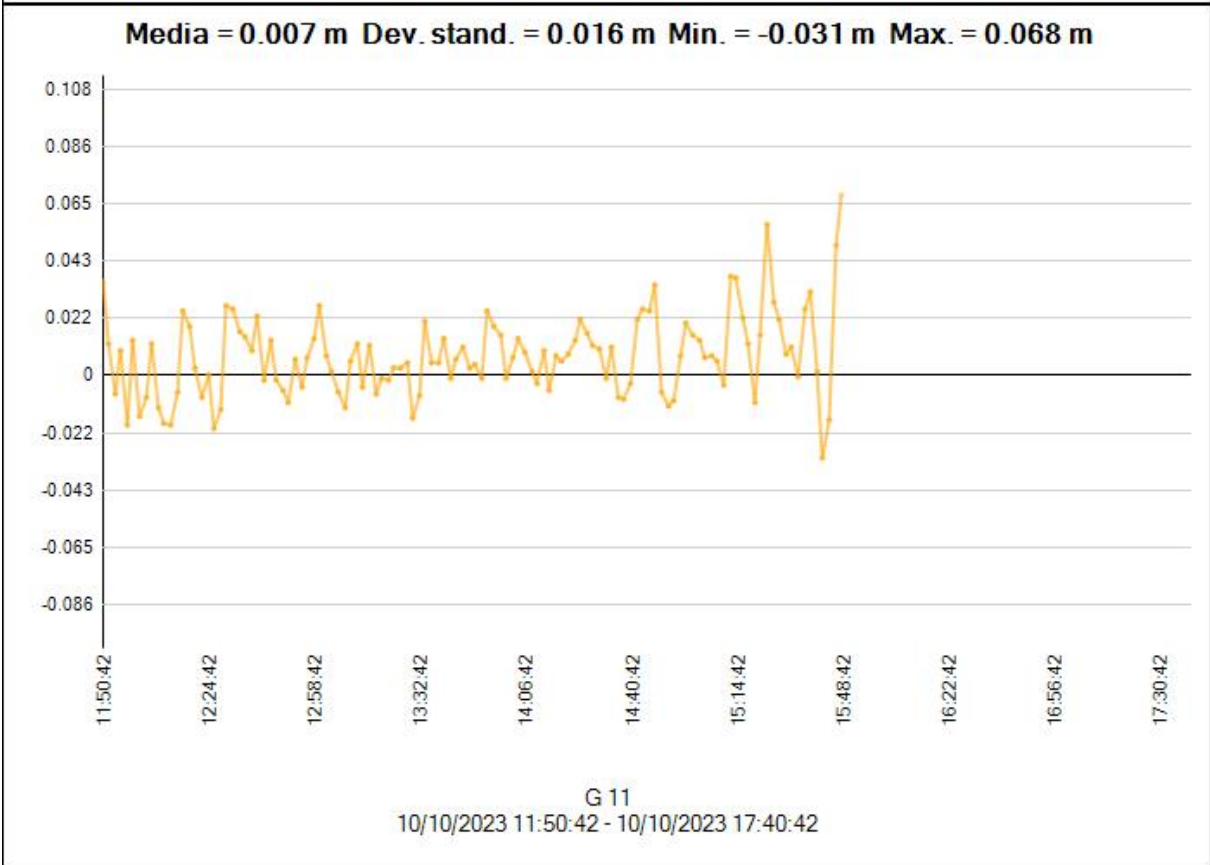
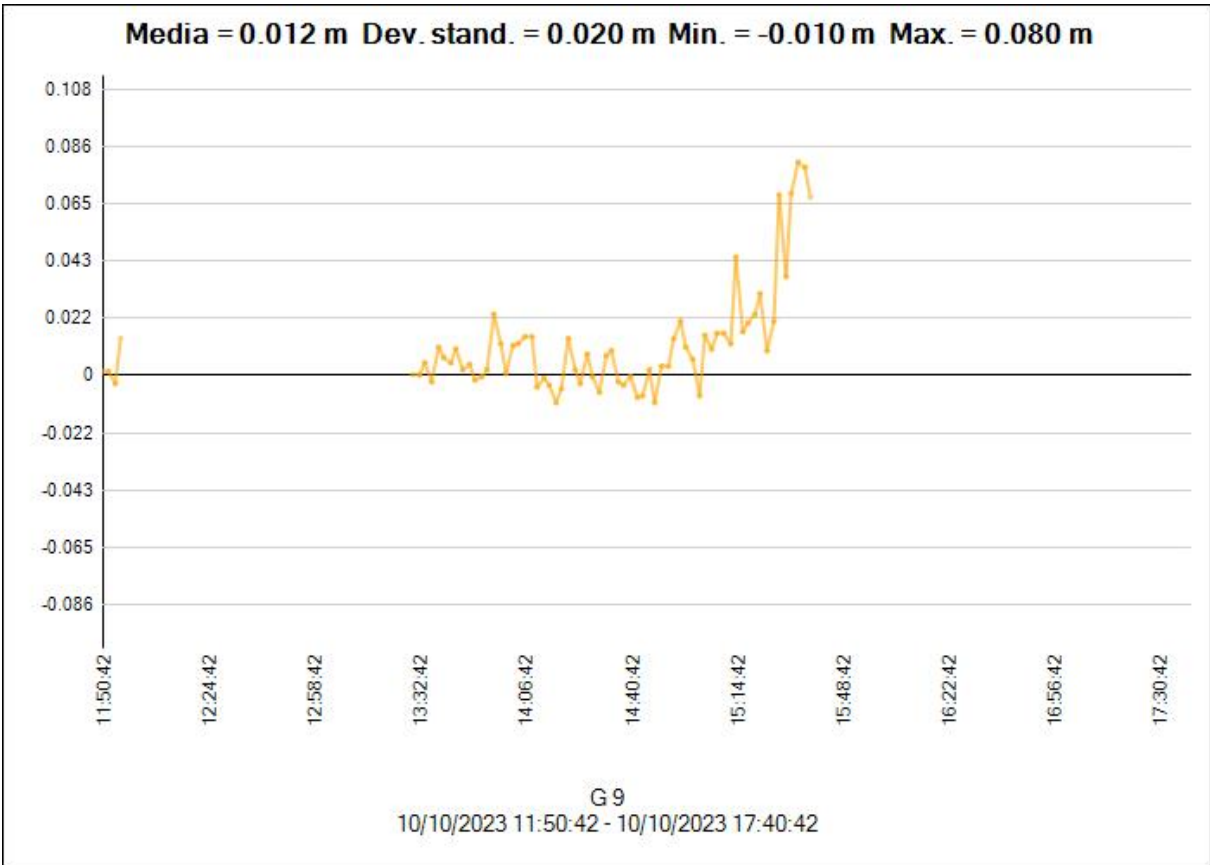
SV	10/10/2023 11:50:39	Durata: 05:51:31	Intervallo principale: 00:10:00	10/10/2023 17:42:10
G 3	L1 L2 L5			
G 4	L1 L2 L5			
G 5	L1 L2			
G 6	L1 L2 L5			
G 7	L1 L2			
G 8	L1 L2 L5			
G 9	L1 L2 L5			
G 11	L1 L2 L5			
G 13	L1 L2			
G 14	L1 L2			
G 15	L1 L2			
G 16	L1 L2			
G 17	L1 L2			
G 18	L1 L5			
G 19	L1 L2			
G 20	L1 L2			
G 22	L1 L2			
G 23	L1 L2 L5			
G 24	L1 L2 L5			
G 26	L1 L2 L5			

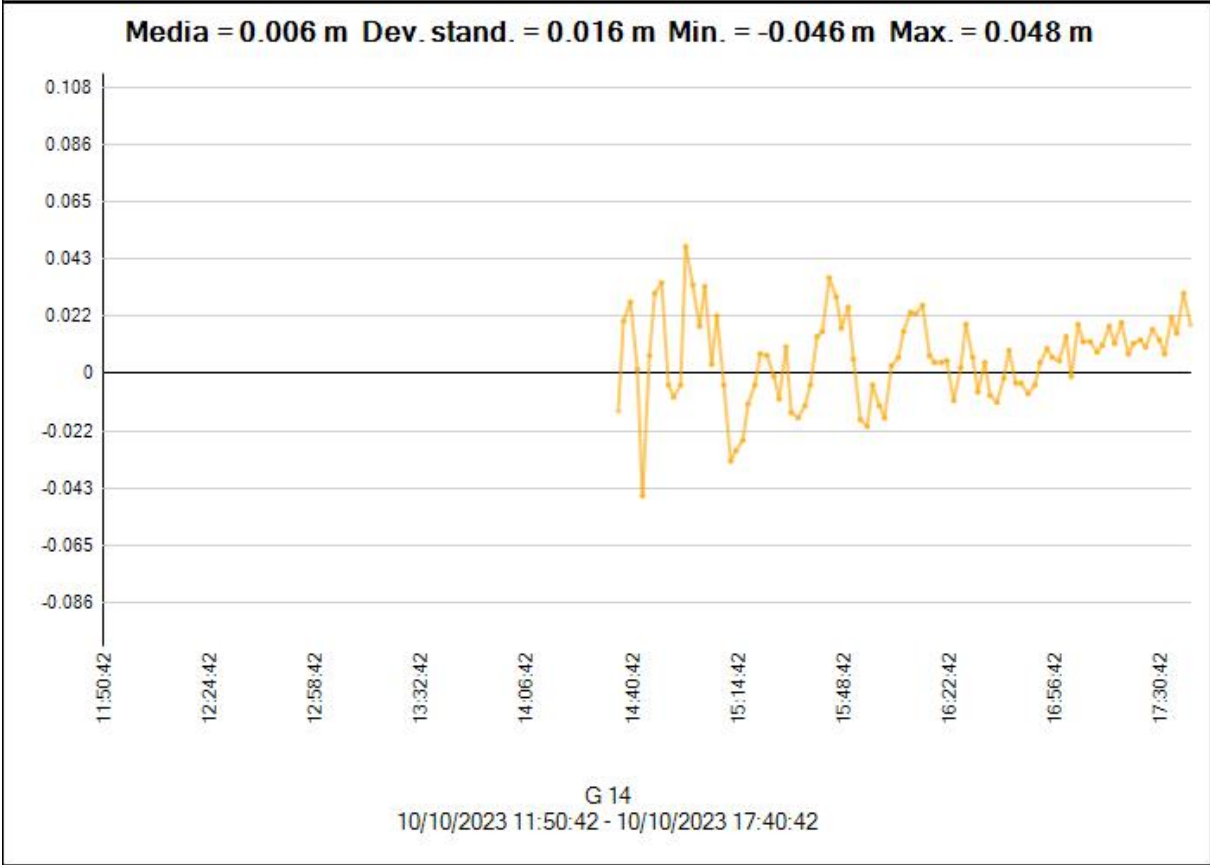
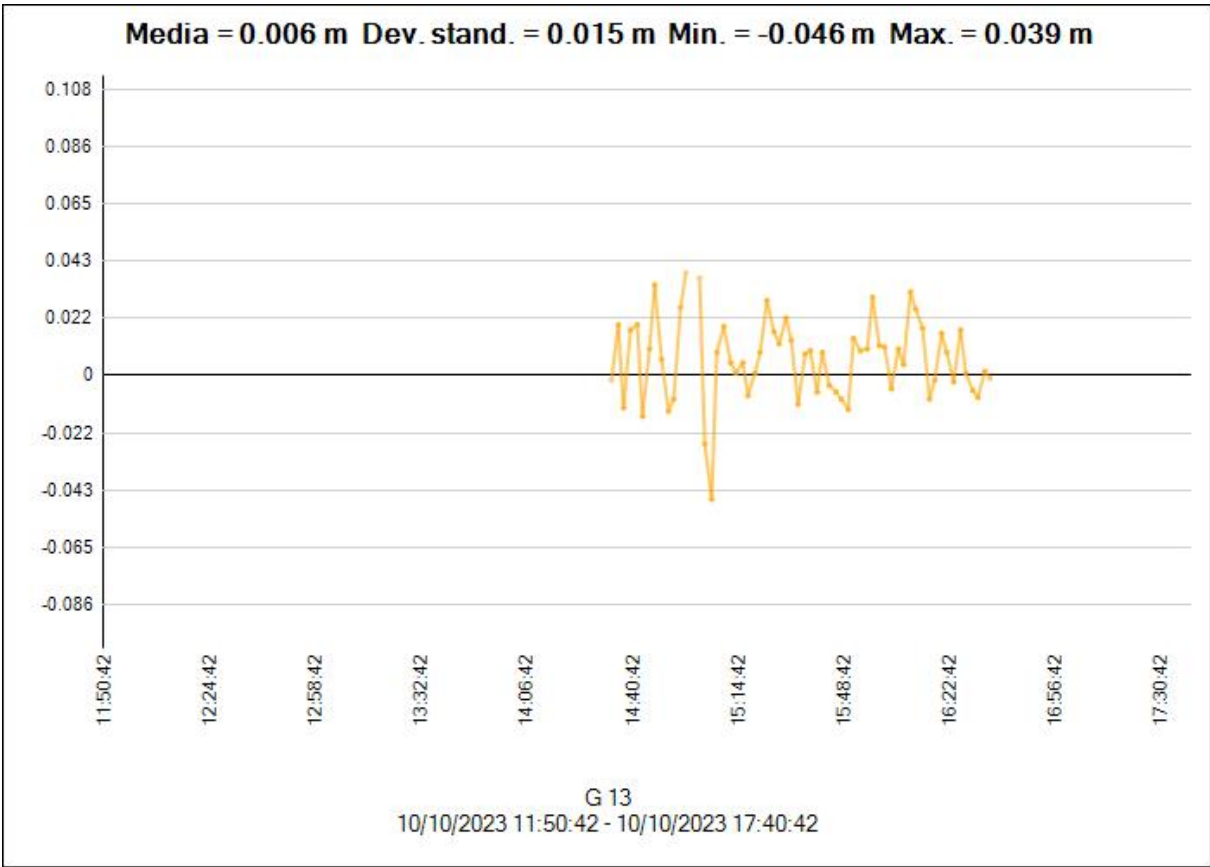
SV	10/10/2023 11:50:39	Durata: 05:51:31 Intervallo principale: 00:10:00	10/10/2023 17:42:10
G 30	L1 L2 L5		
G 31	L1 L2		
R 4	L1 L2		
R 5	L1 L2		
R 6	L1		
R 7	L1 L2		
R 8	L1 L2		
R 9	L1 L2		
R 10	L1		
R 11	L1 L2		
R 13	L1 L2		
R 14	L1 L2		
R 15	L1 L2		
R 16	L1 L2		
R 18	L1 L2		
R 19	L1 L2		
R 20	L1 L2		
R 21	L1 L2		
R 22	L1 L2		
R 23	L1		

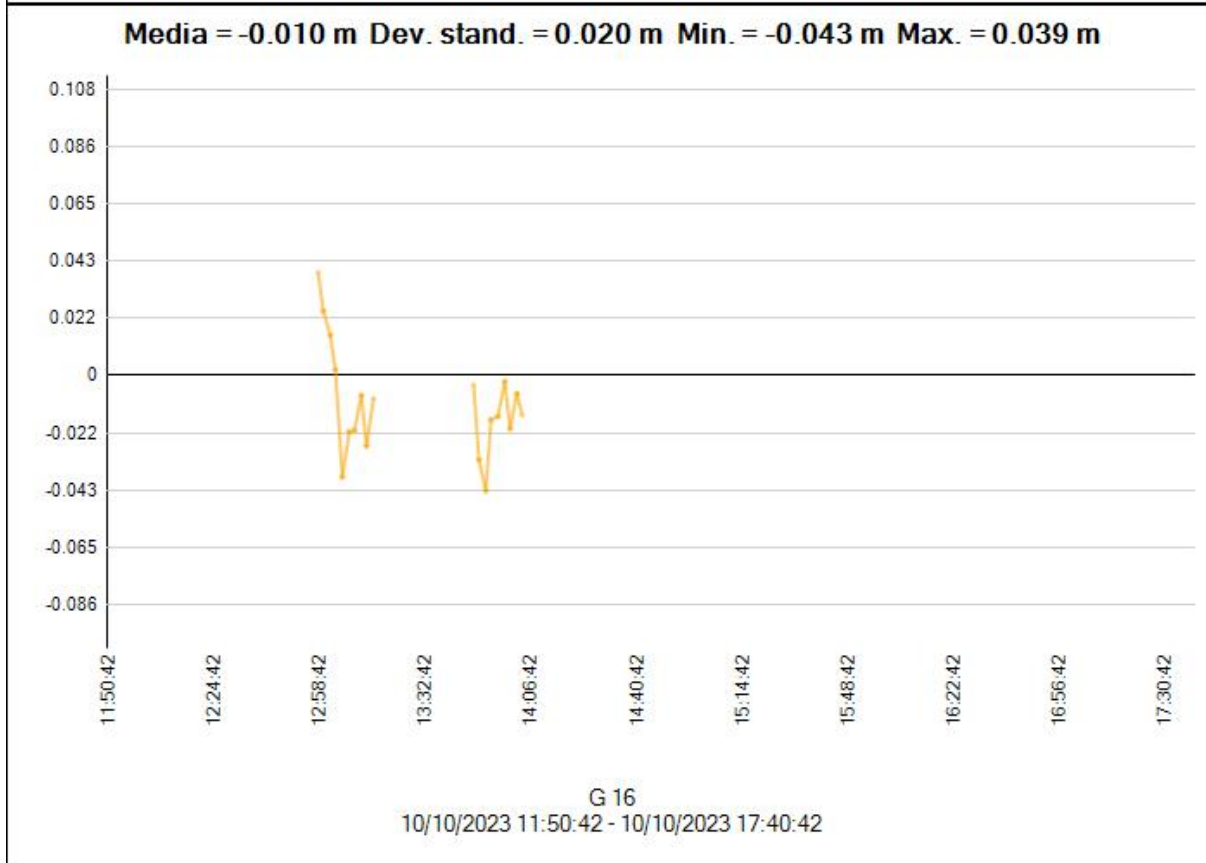
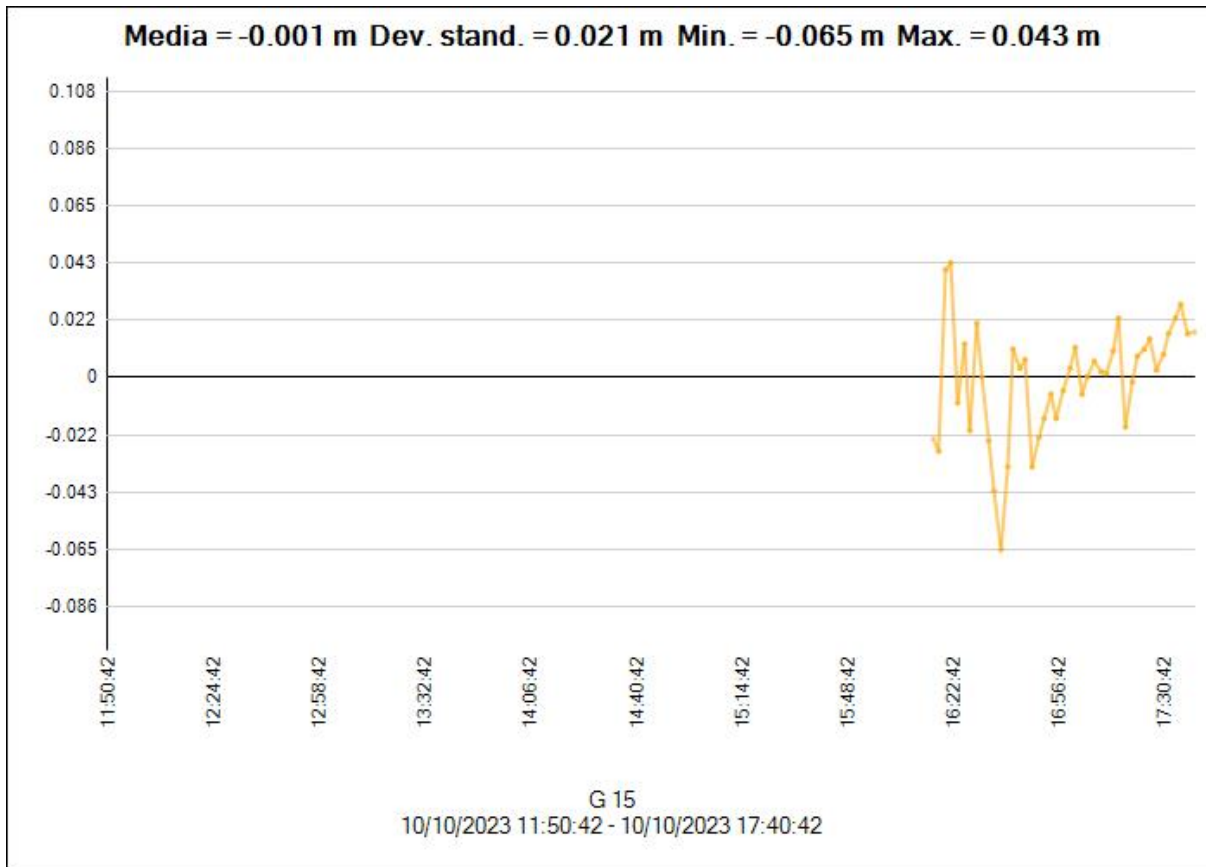
Residui

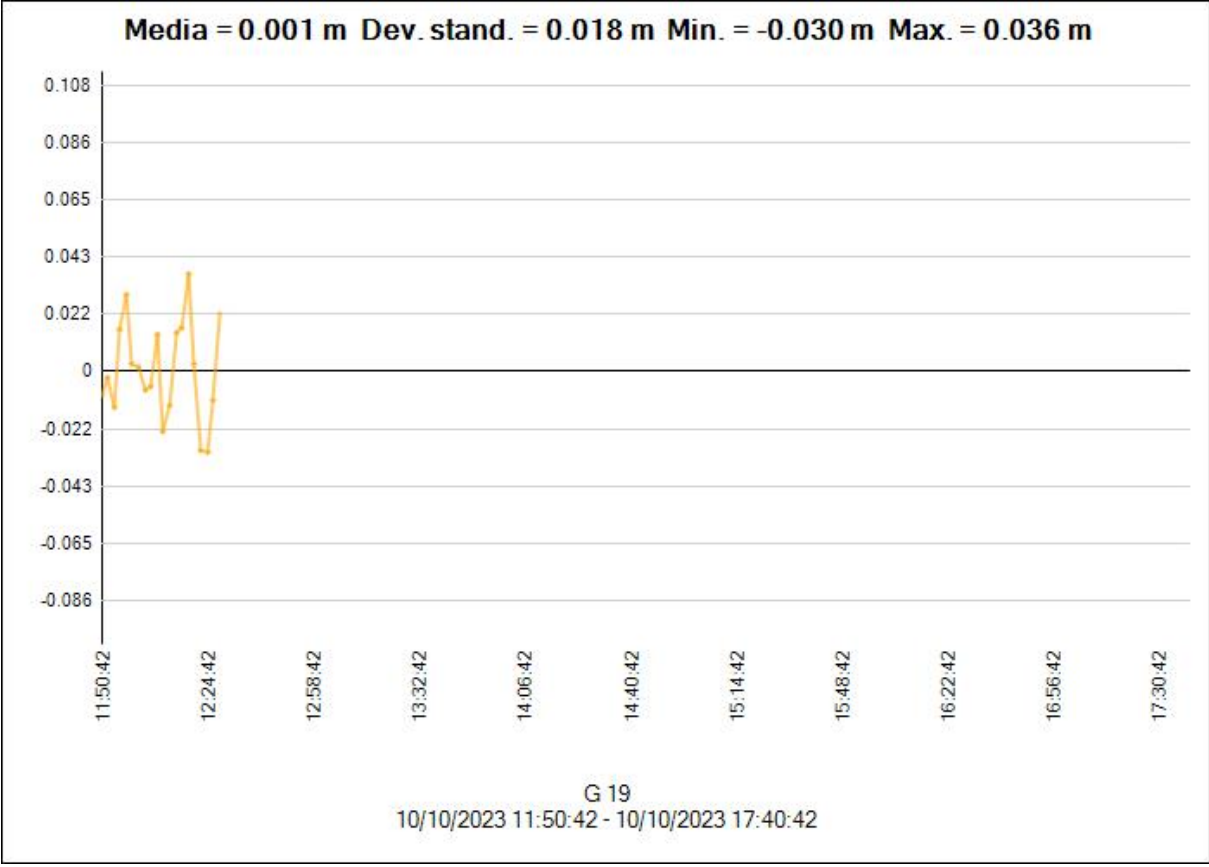
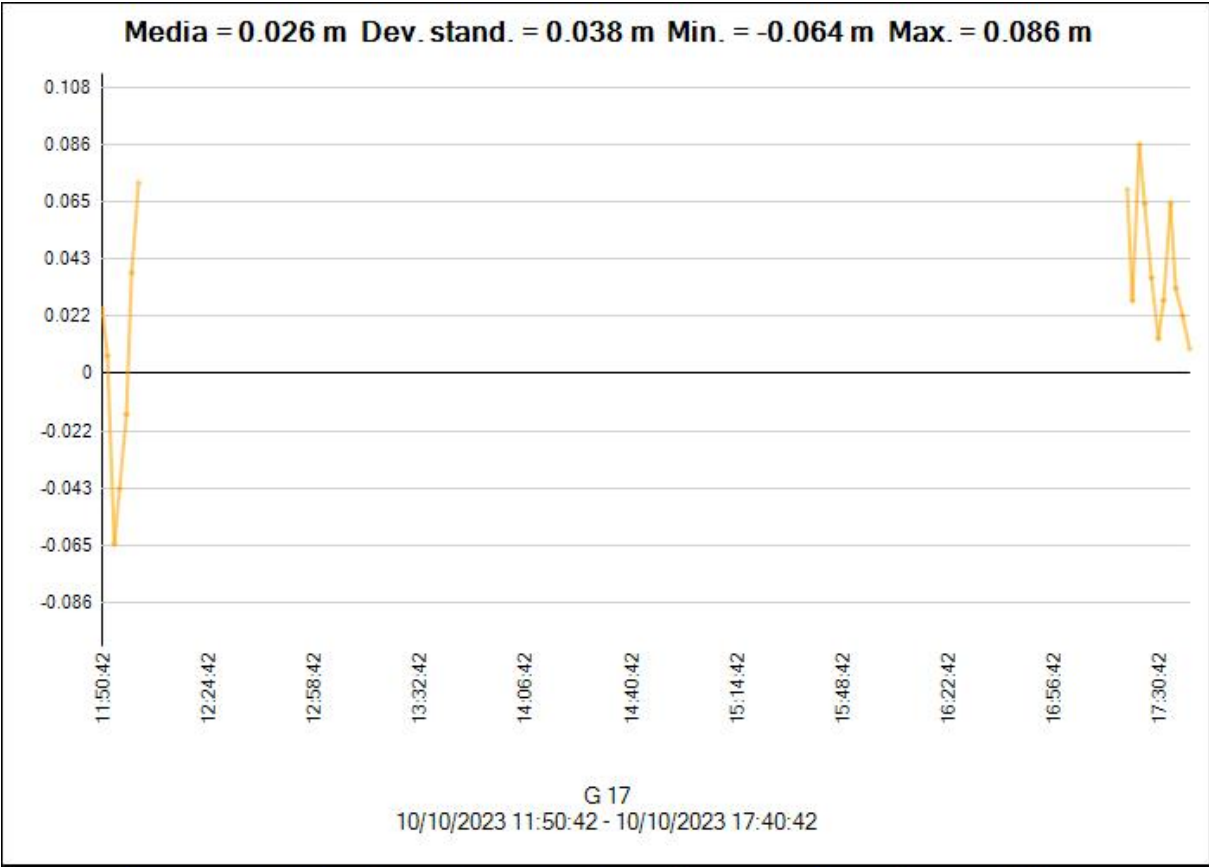


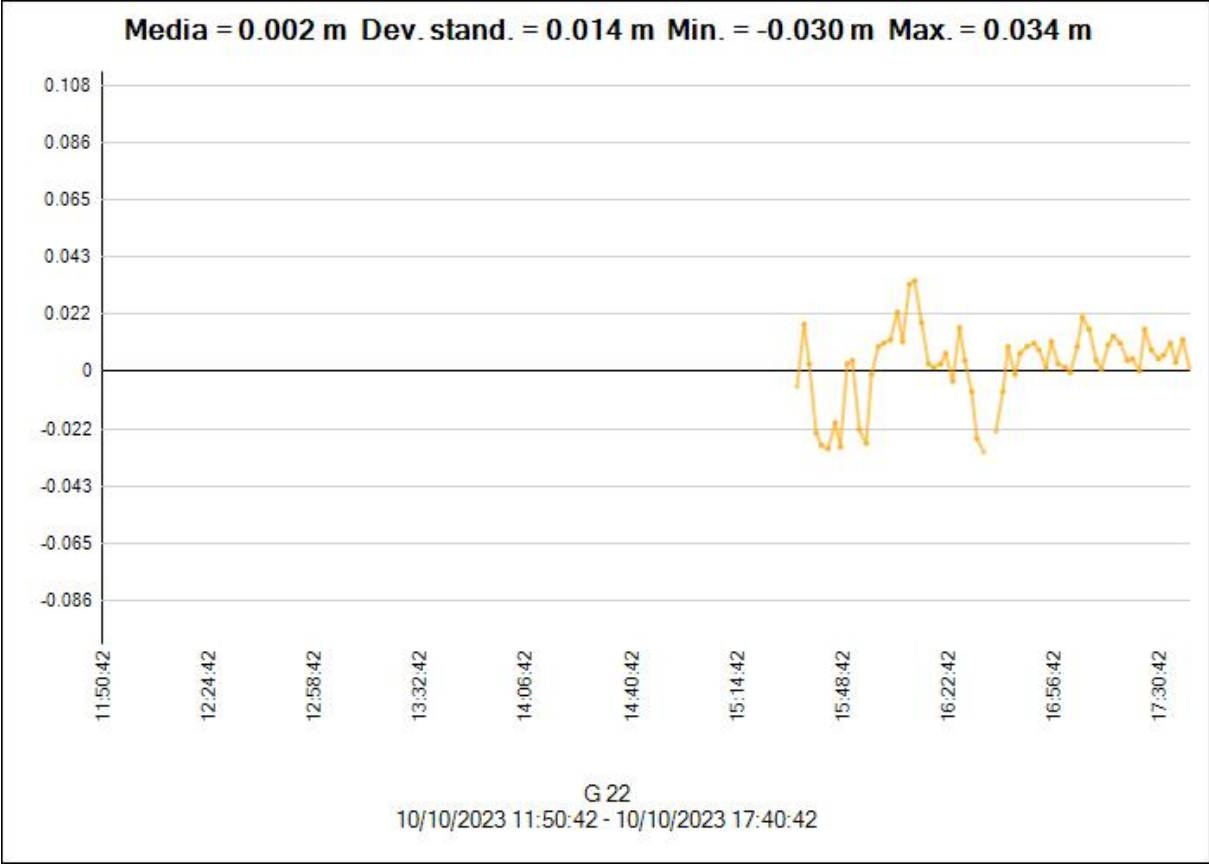
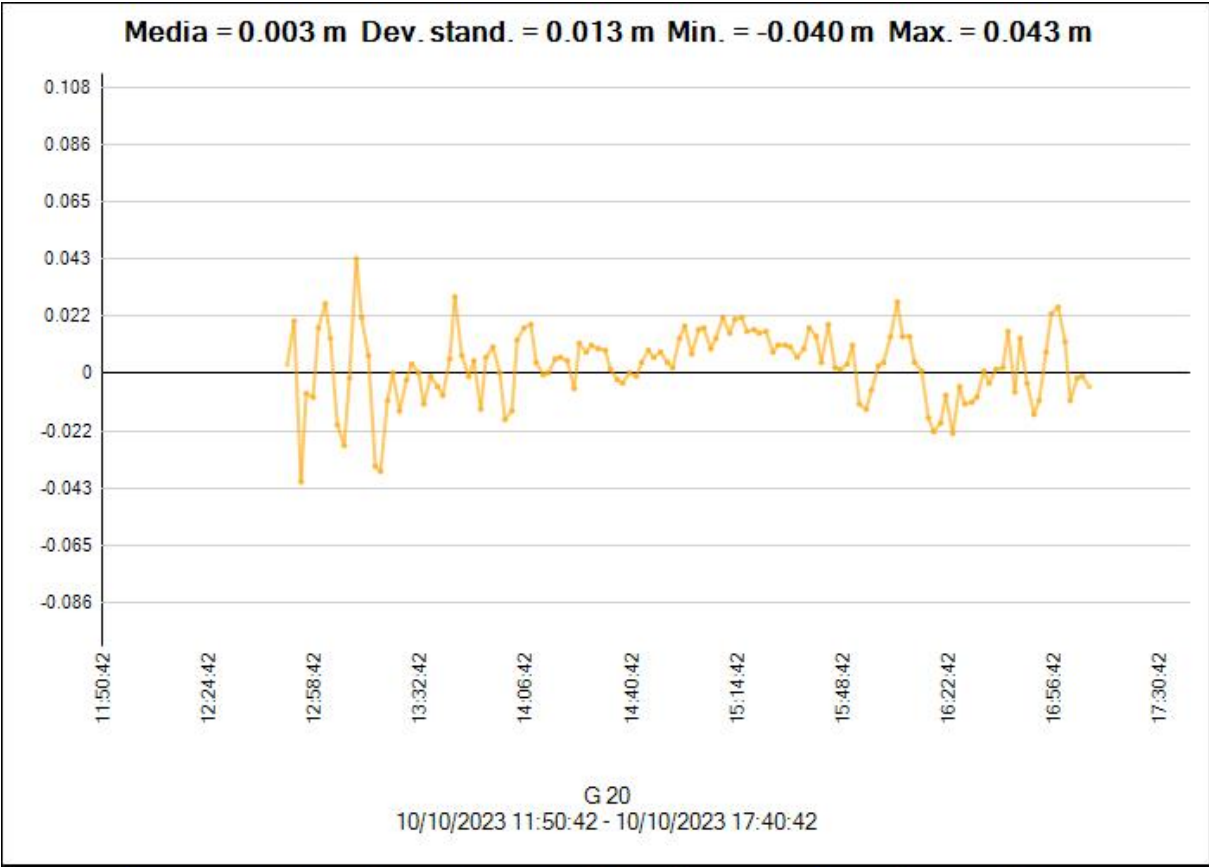


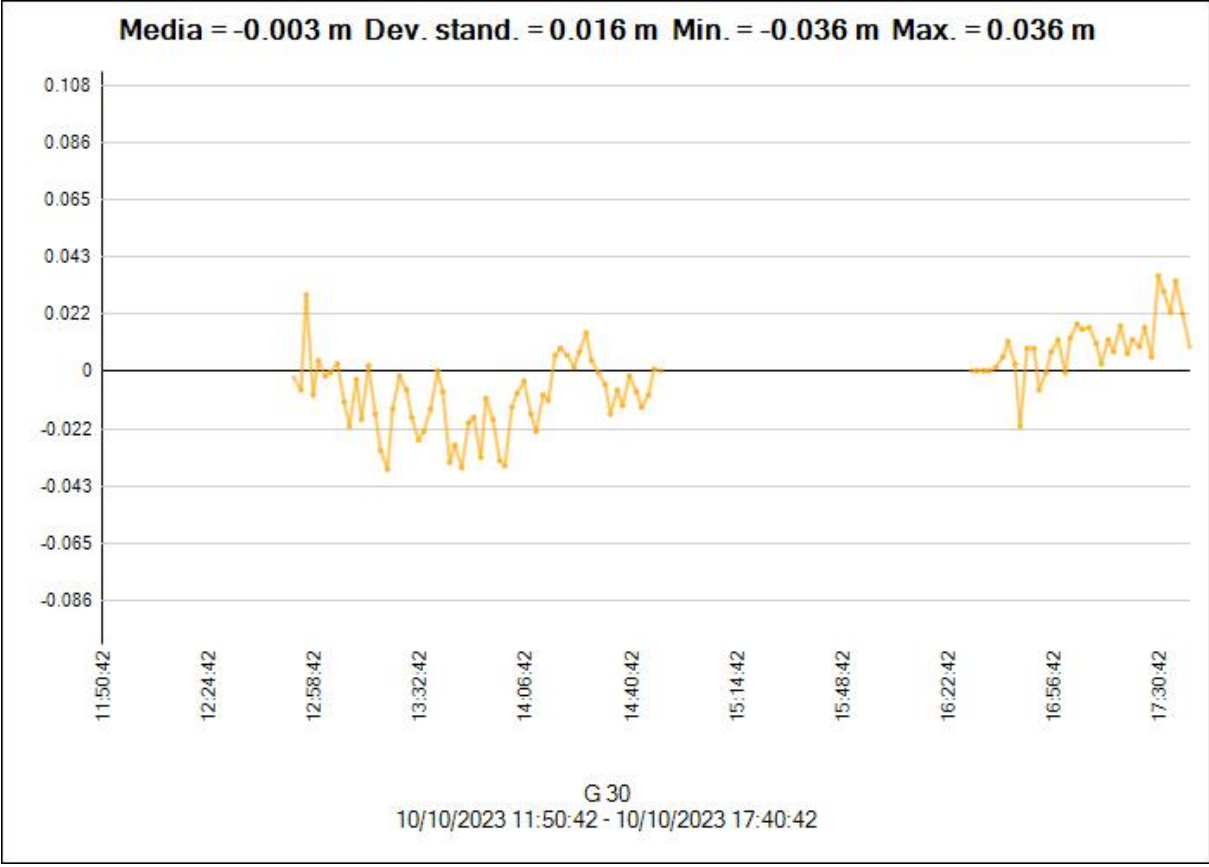
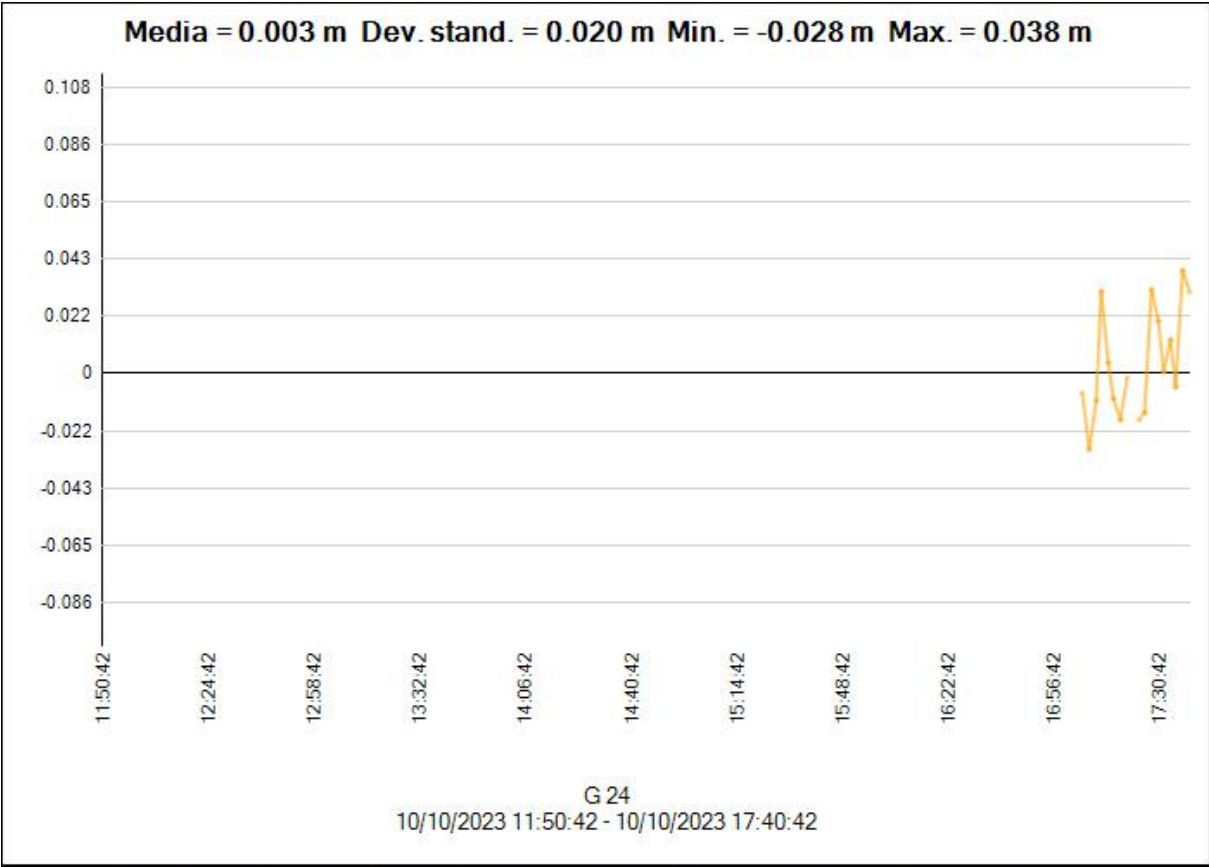


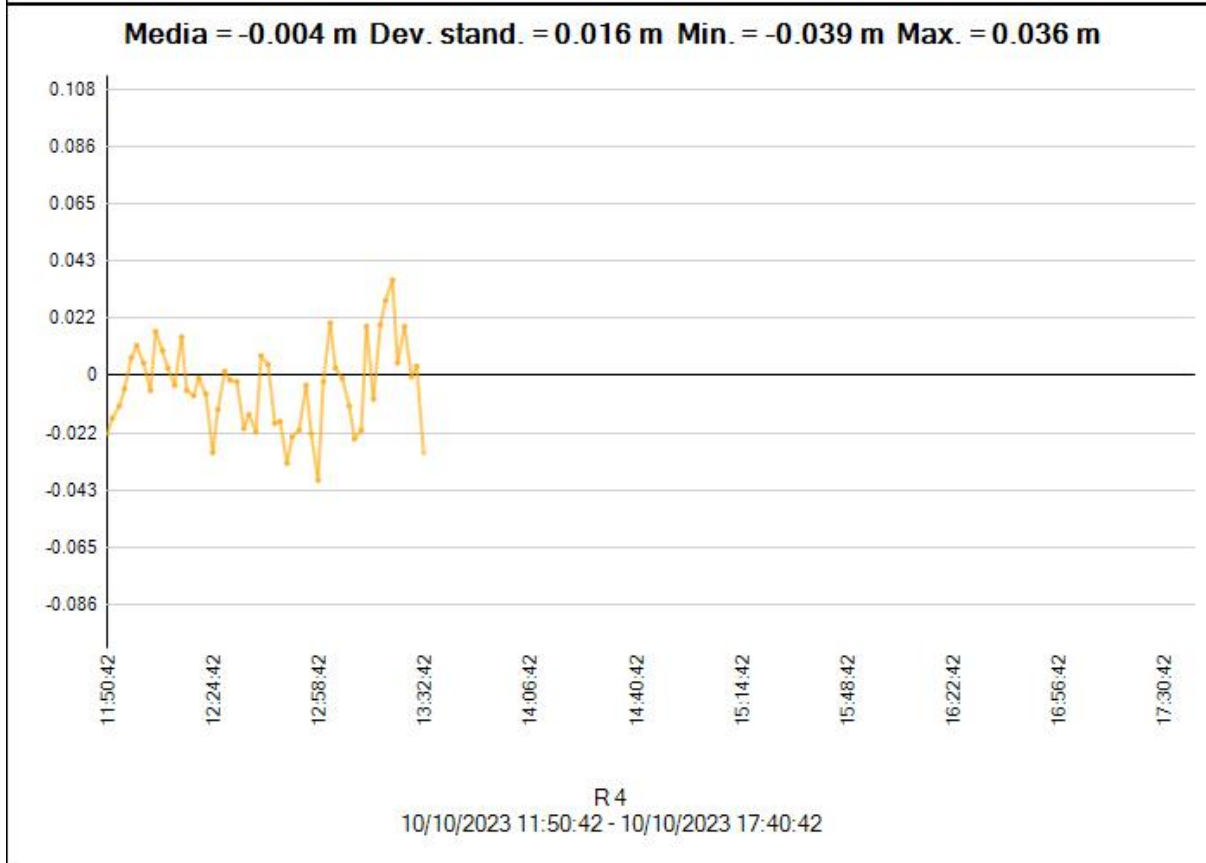
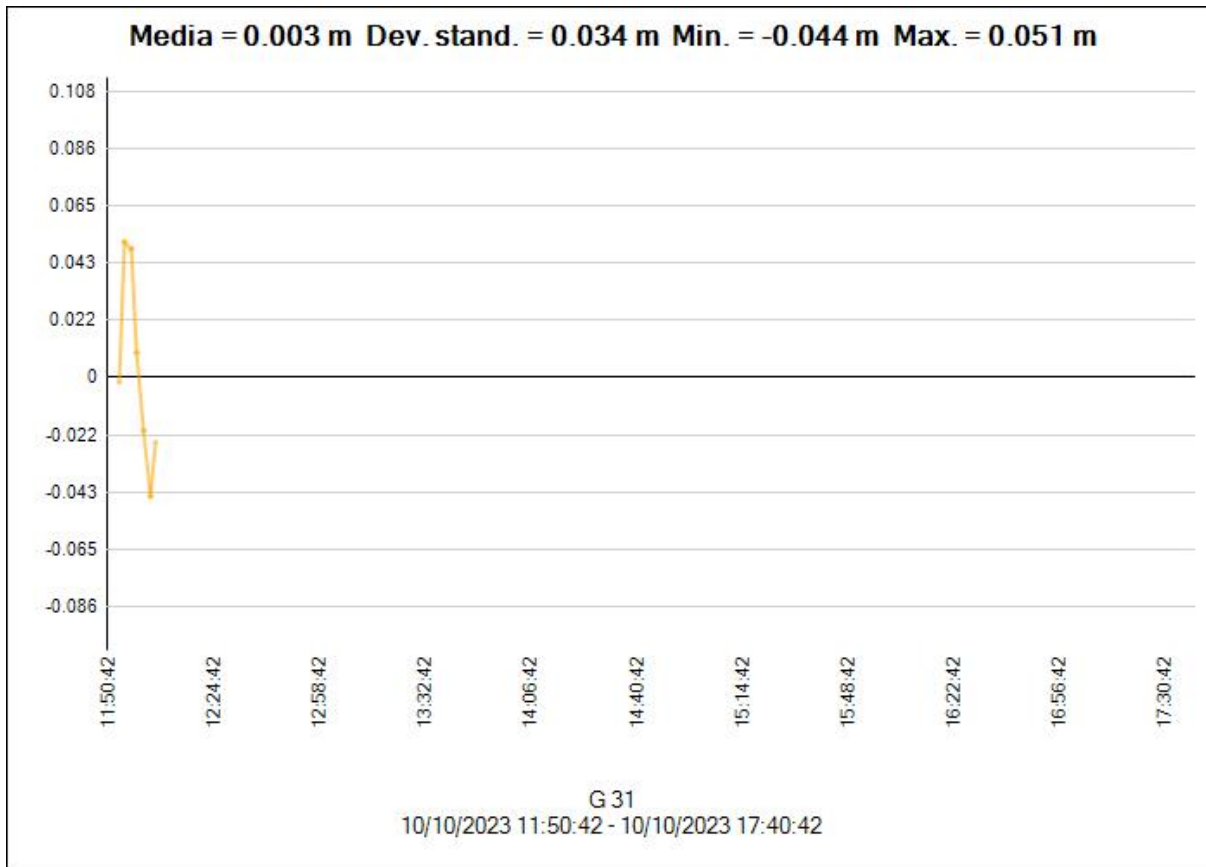


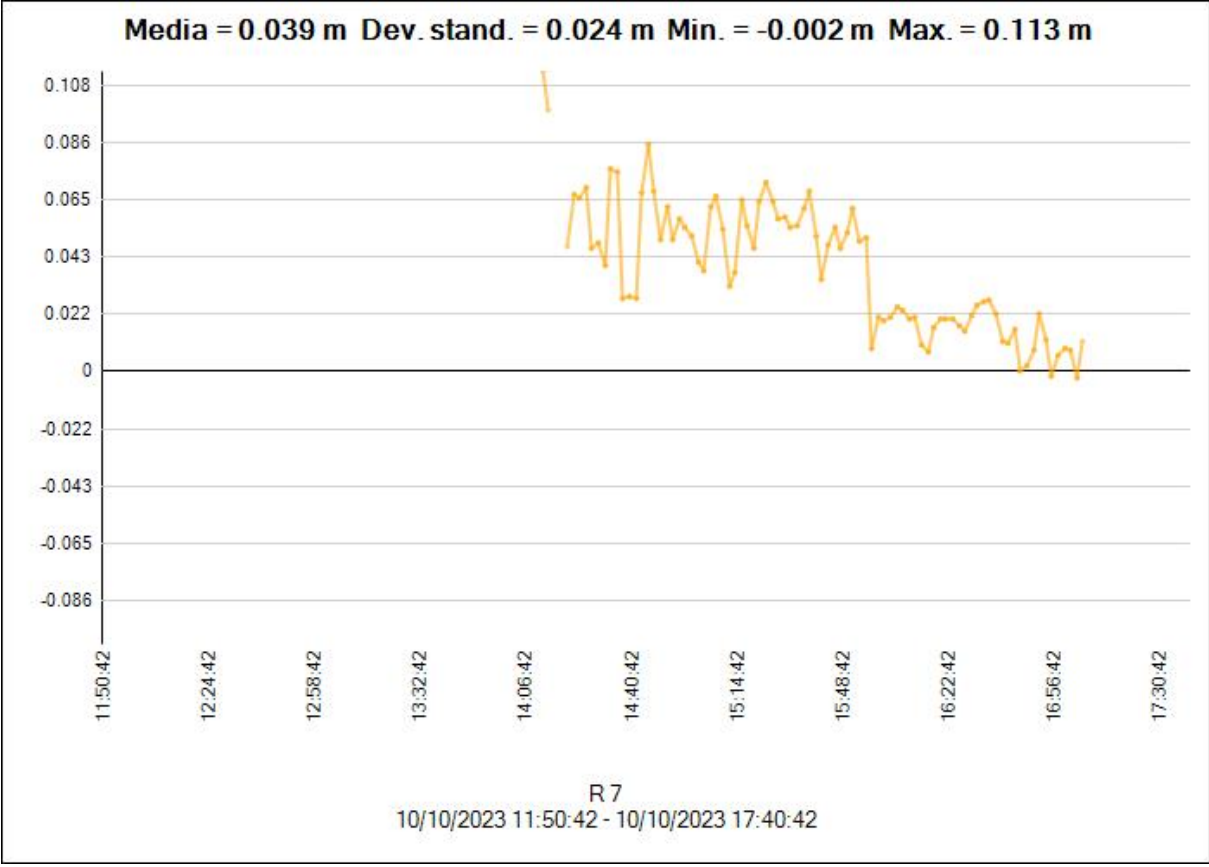
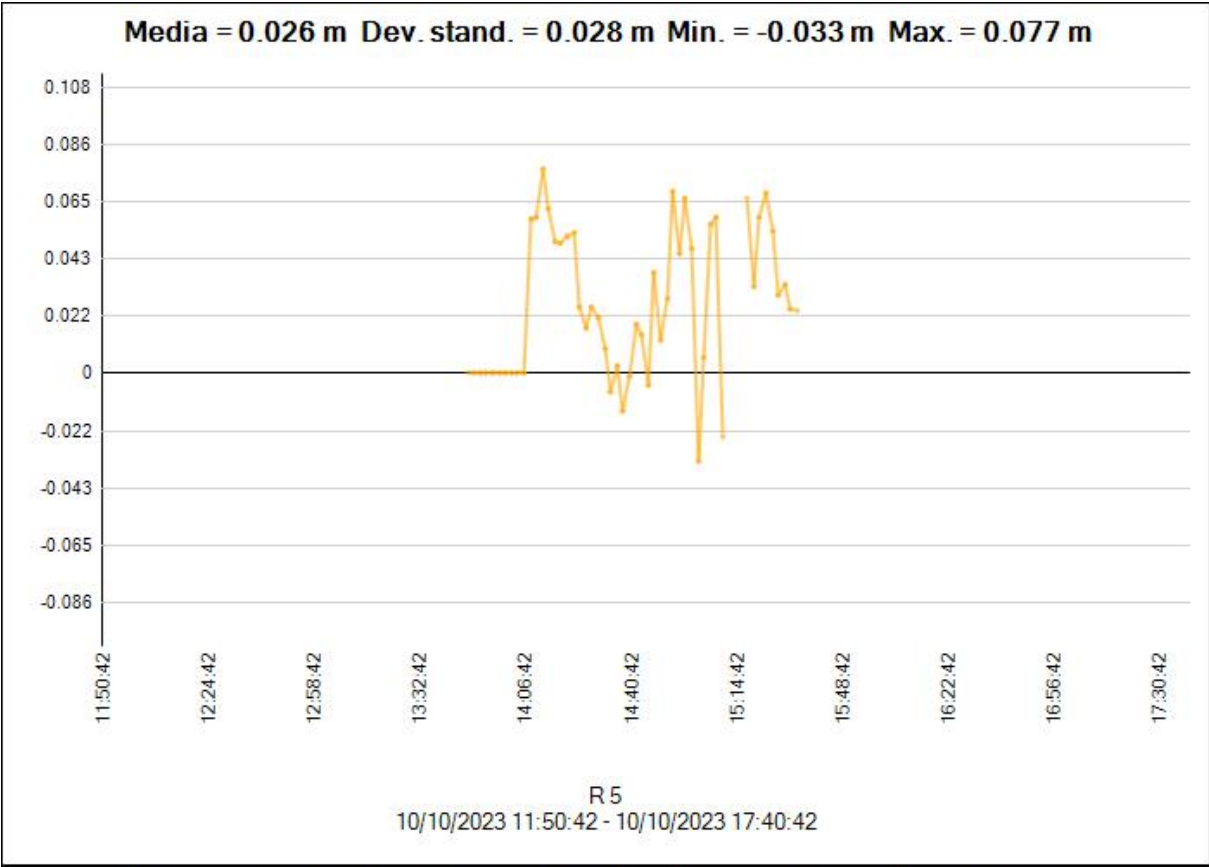


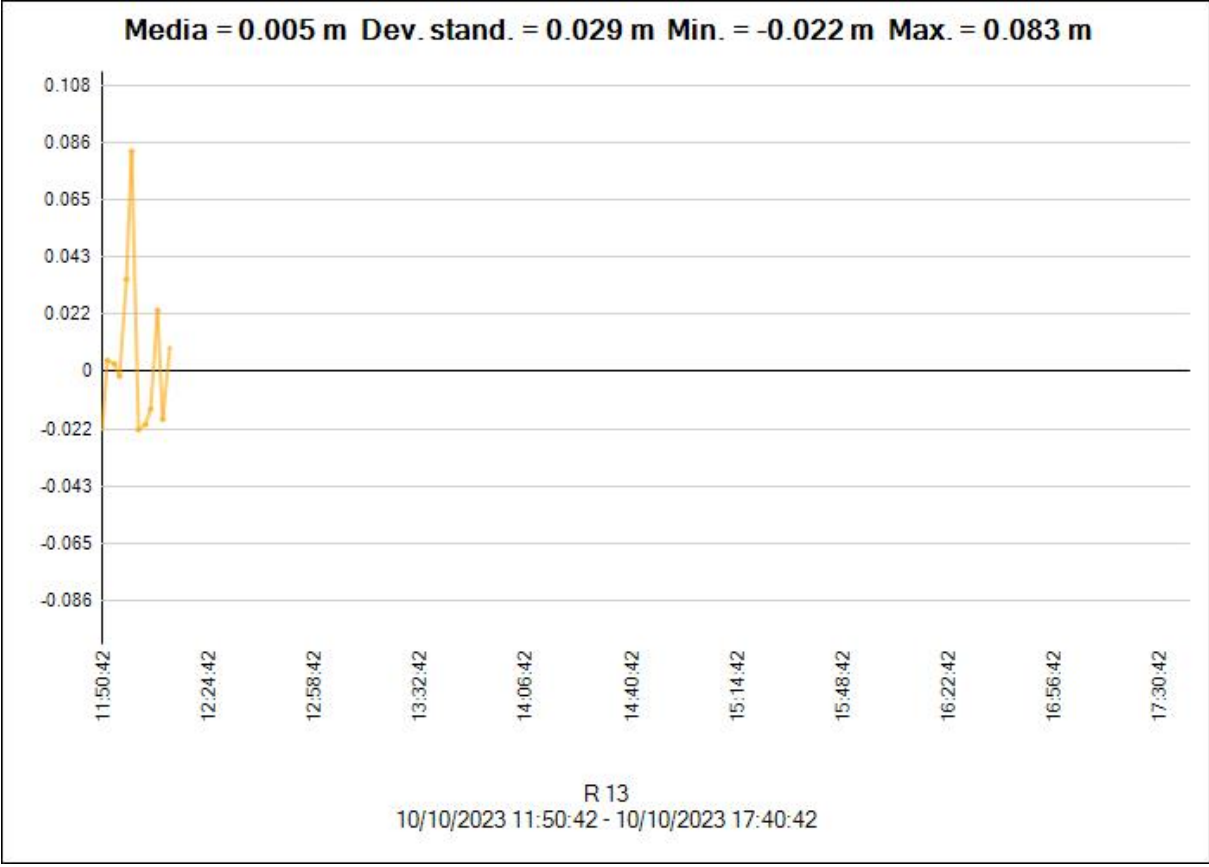
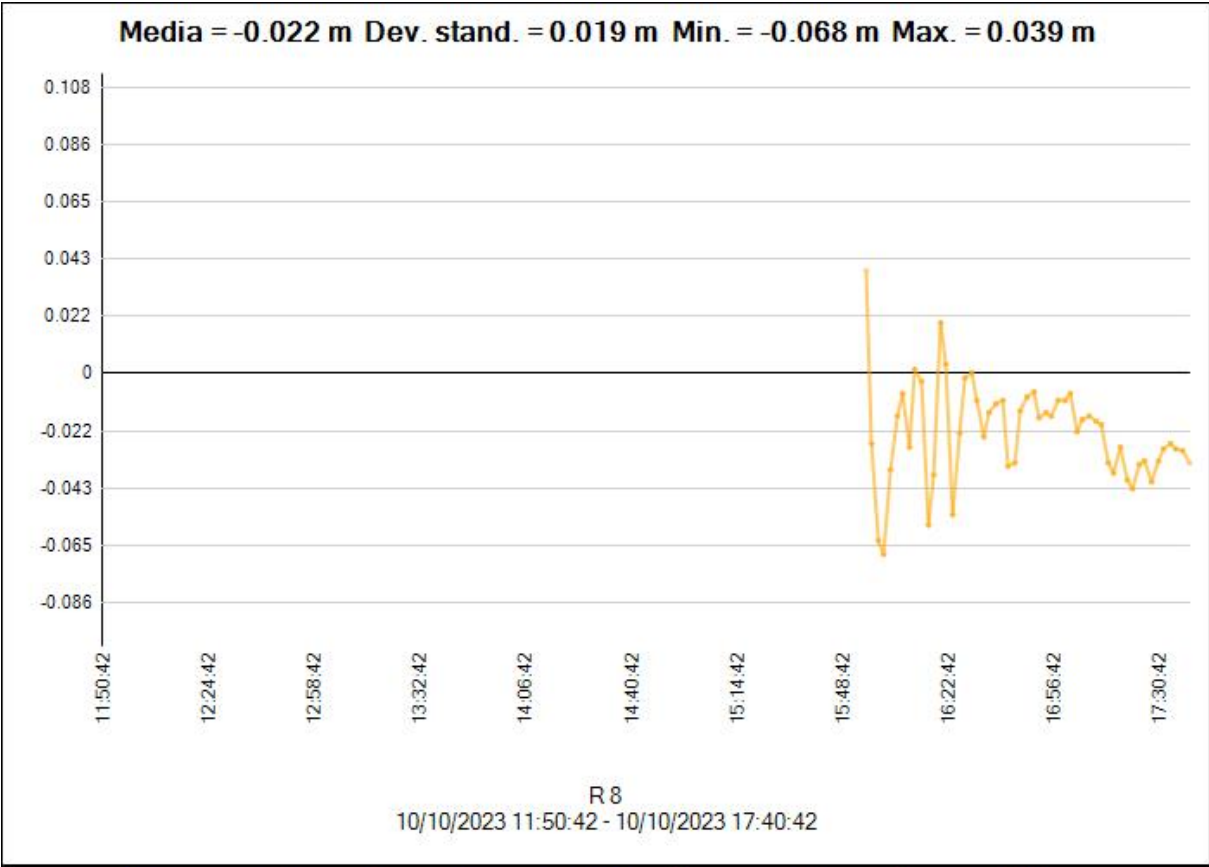




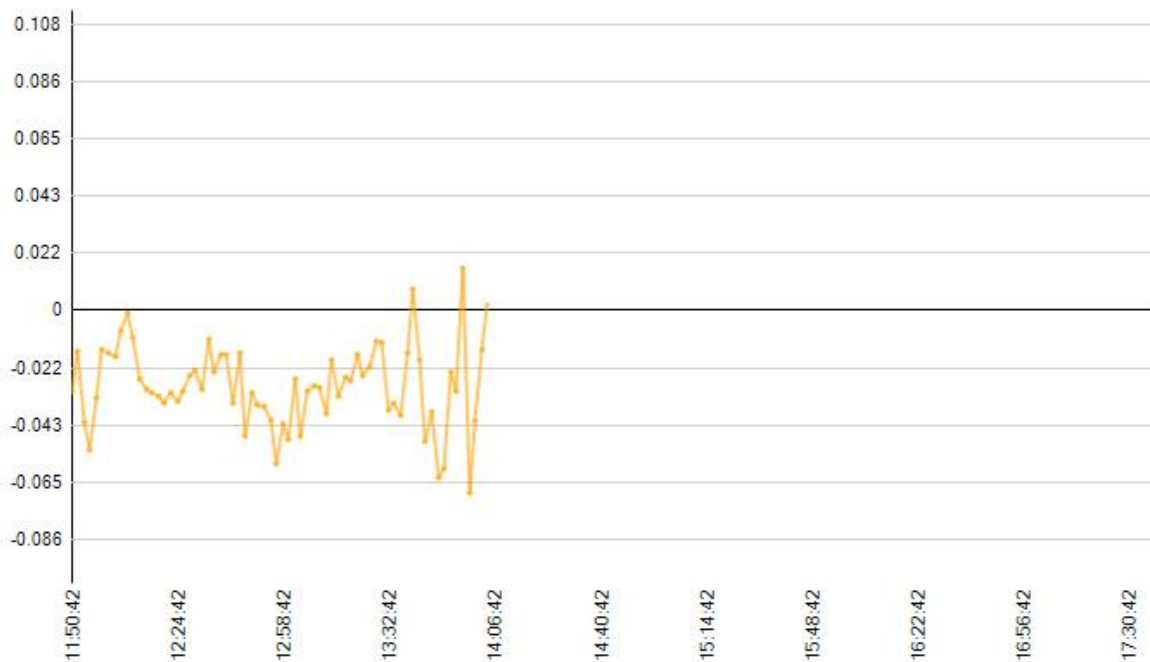






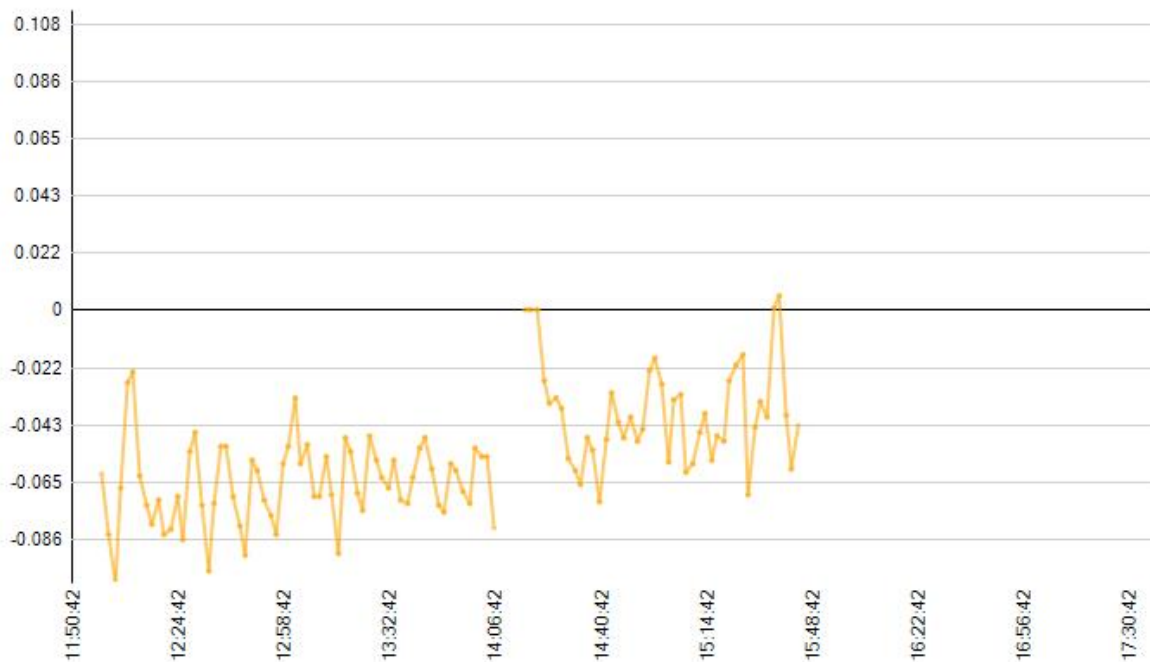


Media = -0.028 m Dev. stand. = 0.016 m Min. = -0.069 m Max. = 0.016 m

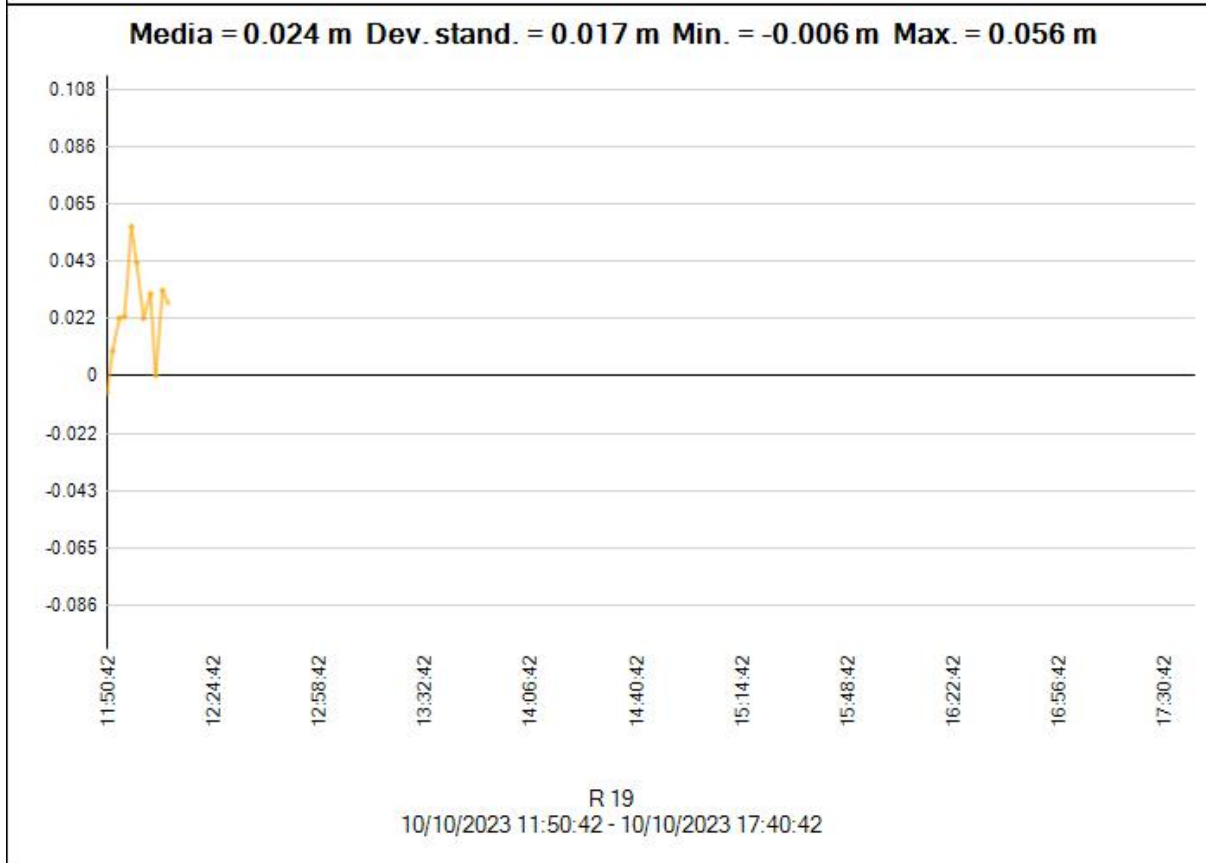
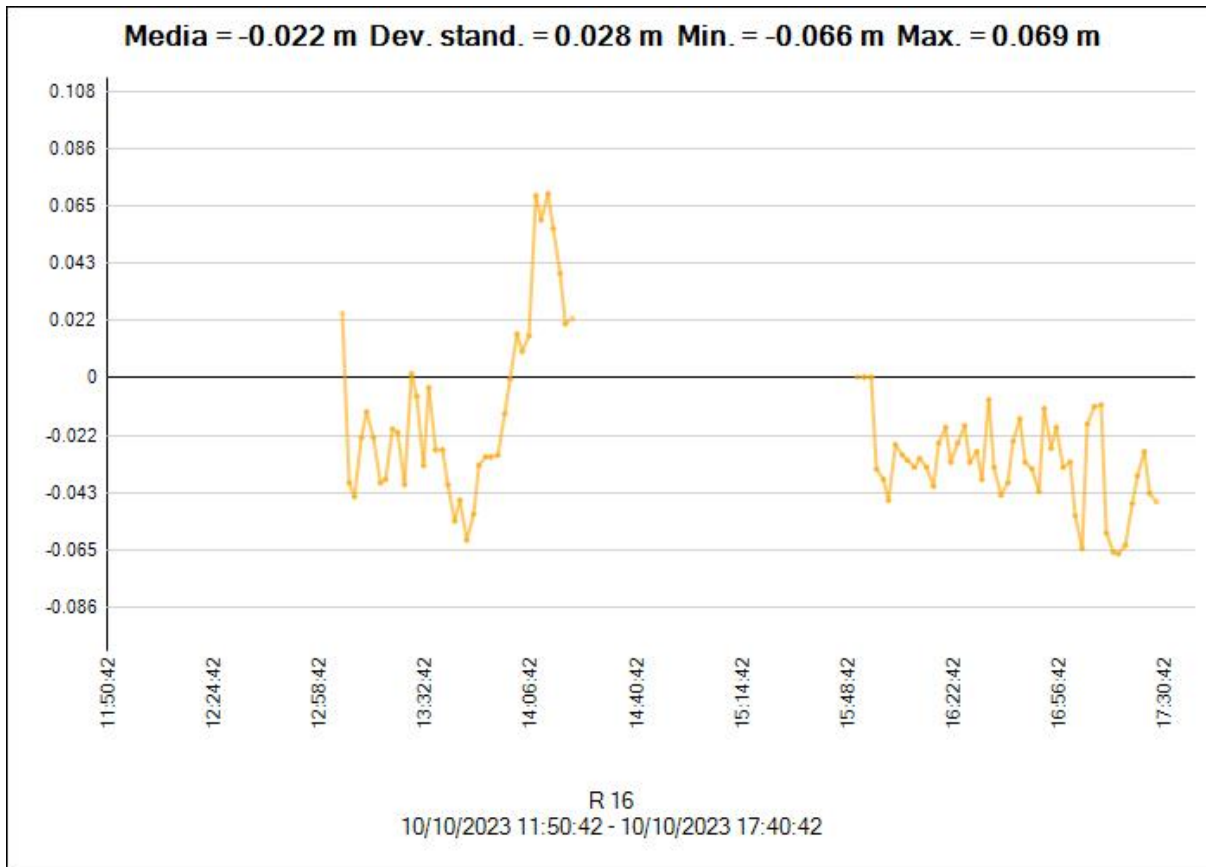


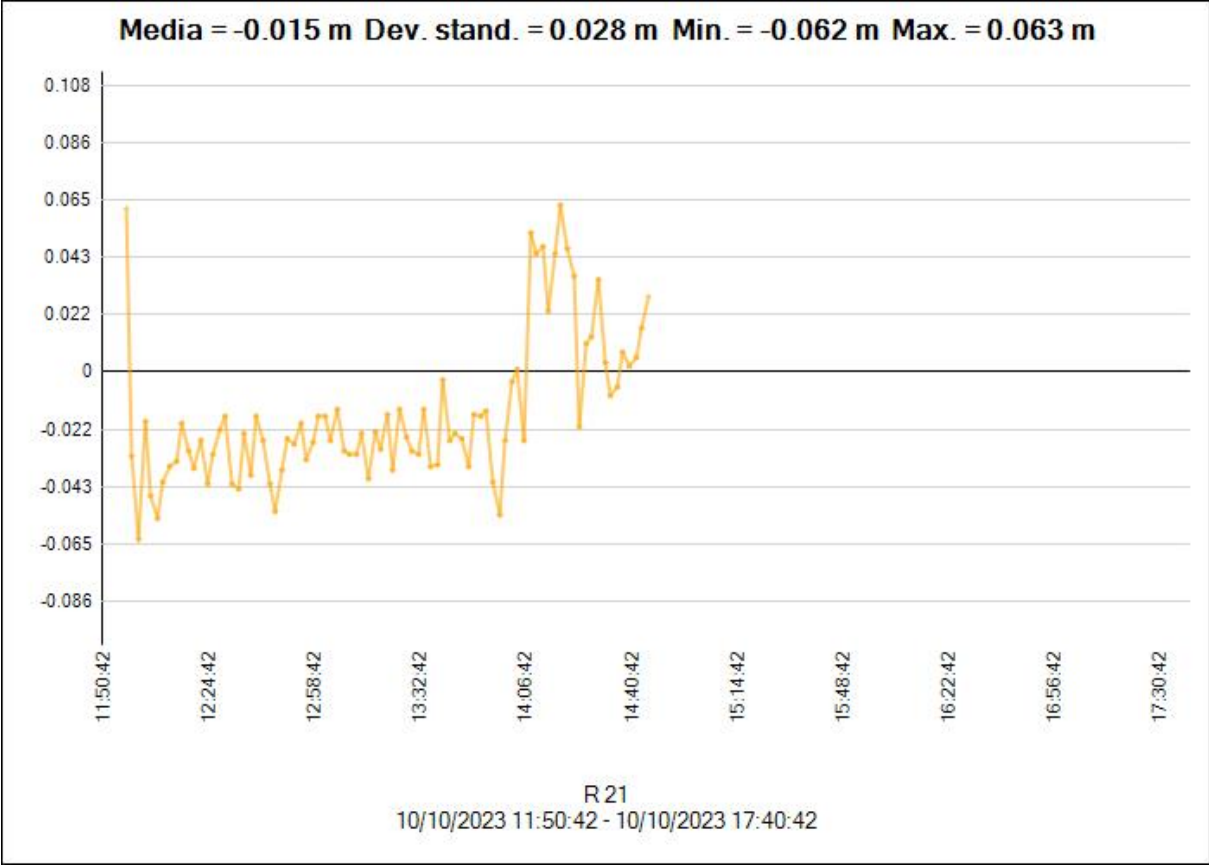
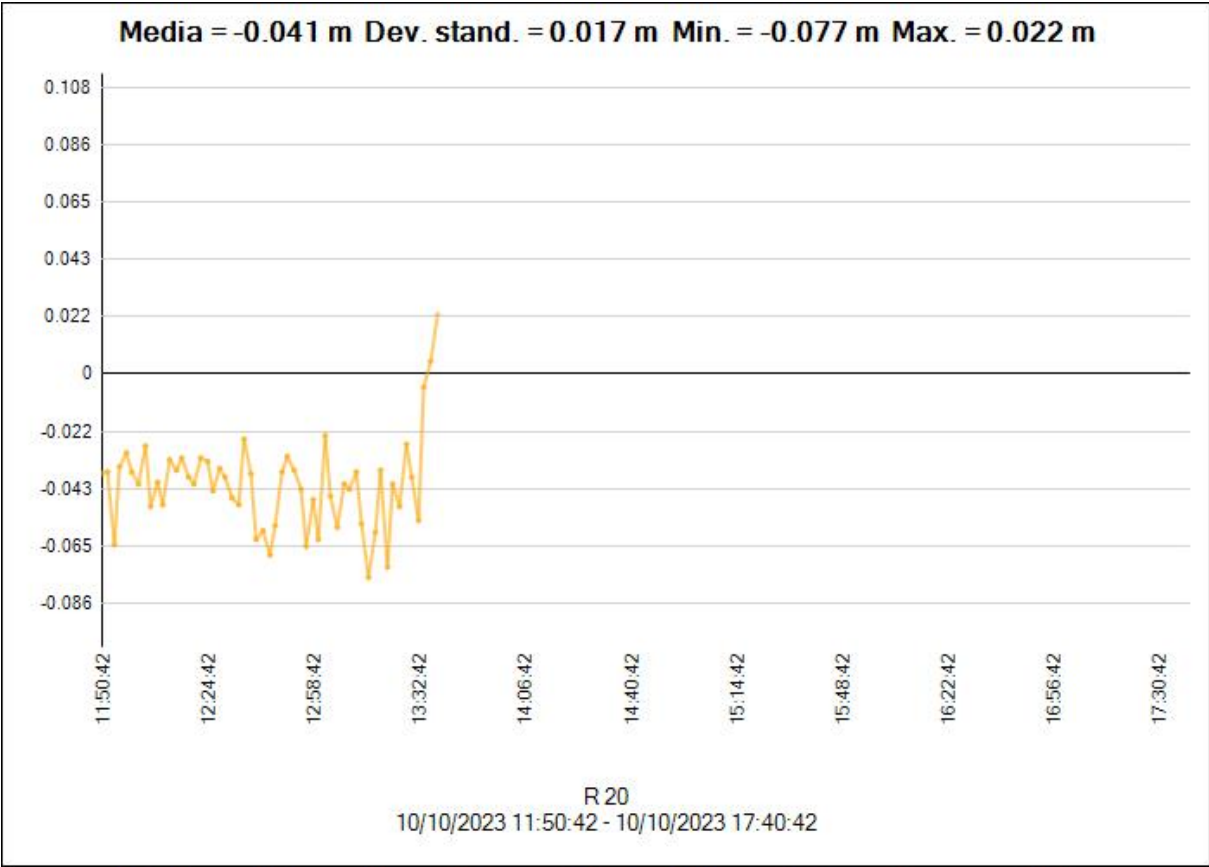
R 14
10/10/2023 11:50:42 - 10/10/2023 17:40:42

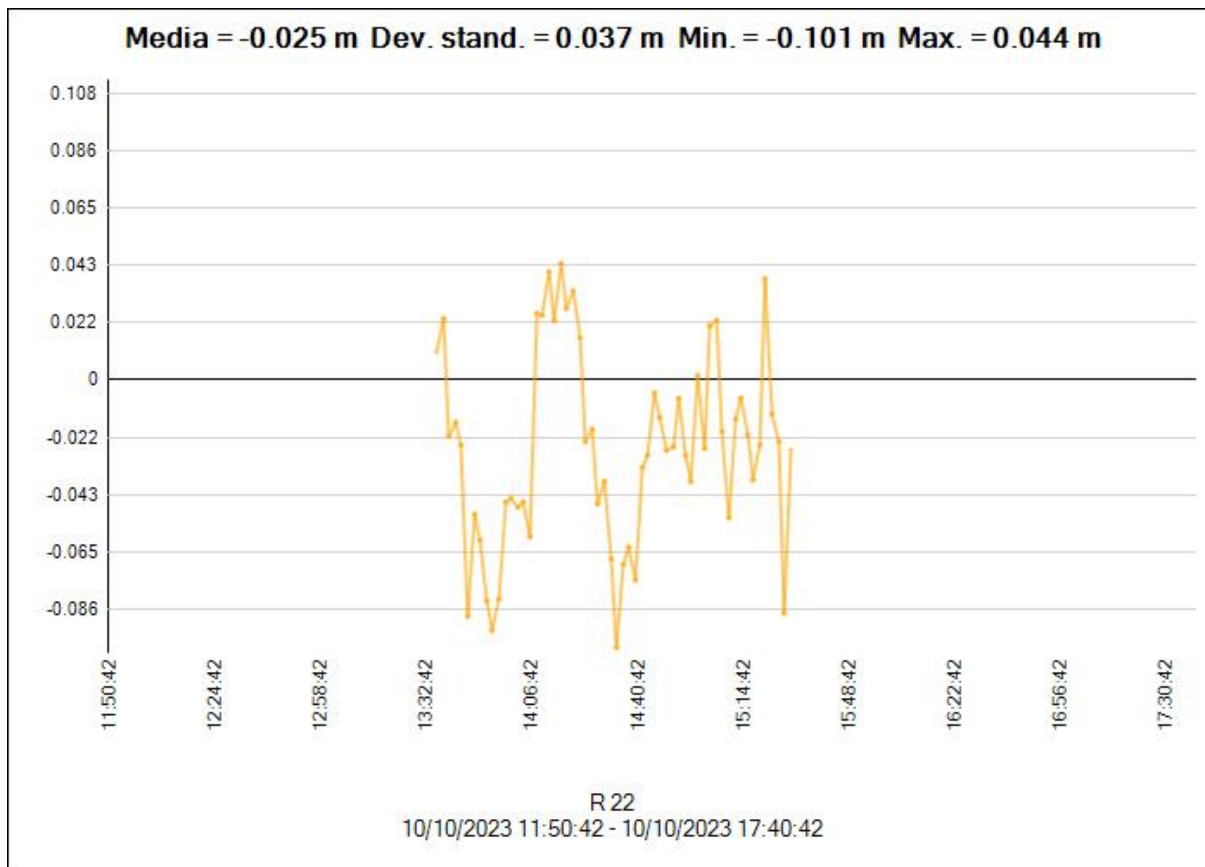
Media = -0.054 m Dev. stand. = 0.022 m Min. = -0.102 m Max. = 0.006 m



R 15
10/10/2023 11:50:42 - 10/10/2023 17:40:42









Stile elaborazione

Maschera di elevazione:	10°00'00.0"
Elaborazione avvio automatico:	Sì
Avvia numerazione ID automatica:	AUTO0001
Vettori continui:	No
Modello antenna:	Automatico
Tipo di effemeride:	Automatico
Frequenza:	Tutte le frequenze
Intervallo elaborazione:	Automatico
Forza mobile:	No
Tipo di elaborazione GIS:	Elaborazione automatica di portante e codice

Criteri di accettazione

Componente del vettore	Flag 	Errore 
Precisione orizzontale >	0.050 m + 1.000 ppm	0.100 m + 1.000 ppm
Precisione verticale >	0.100 m + 1.000 ppm	0.200 m + 1.000 ppm

27/10/2023 20:03:02	R:\Nas-873b\RT - TAUW Italia\01 - Rilievo CARPI\Calcolo\calcolo_base.vce	Trimble Business Center
---------------------	---	-------------------------

Servizio Riparazione – Manutenzione – Certificazione Strumenti

TS Service soc. coop · Via Achille Barilatti, 19 · 60127 Ancona · (IT) Tel. 071 2813024 - Mob.+39 345 5327124 - C.F. / P.IVA 02651350429

Spett.le
Consul CAD S.r.l.

Via G. B. Pergolesi 19/g
06132 San Sisto- PG
maurizio.cadoni@consulcad.it

Ancona:	14 05 2020
Strumento:	Ricevitore GNSS SOKKIA modello GRX2 (matr: 1169-12232 / 1169-12233)
Oggetto:	Controllo e Verifica generale

Gentile cliente,

in relazione alla vostra richiesta si attesta che la strumentazione sopra riportata è stata verificata e controllata presso il nostro centro di assistenza, risulta correttamente funzionante e conforme alle specifiche del costruttore.

Cordialmente Servizio Assistenza



info@tsservice.org

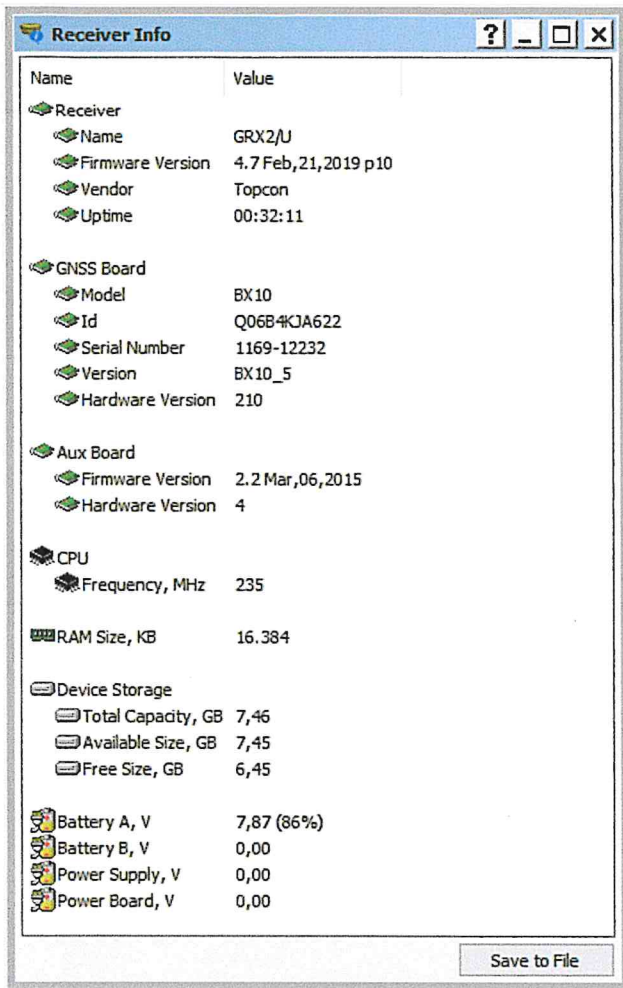
+39 345 532.71.24
071.2813024

Centro unico autorizzato per l'Italia



1169-12232

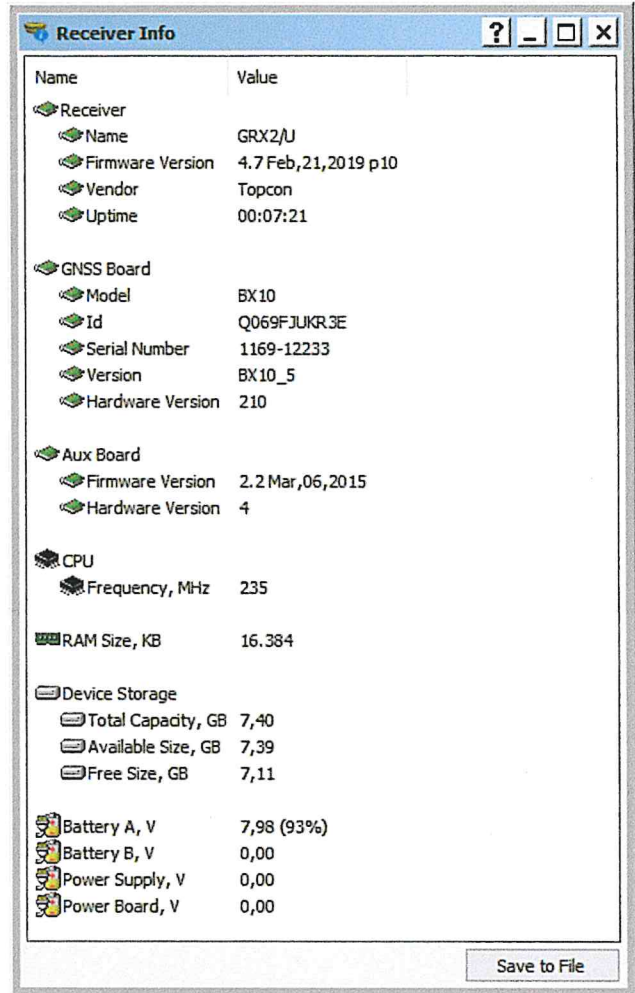
In



Name	Value
Receiver	
Name	GRX2/U
Firmware Version	4.7 Feb,21,2019 p10
Vendor	Topcon
Uptime	00:32:11
GNSS Board	
Model	BX10
Id	Q06B4KJA622
Serial Number	1169-12232
Version	BX10_5
Hardware Version	210
Aux Board	
Firmware Version	2.2 Mar,06,2015
Hardware Version	4
CPU	
Frequency, MHz	235
RAM Size, KB	16.384
Device Storage	
Total Capacity, GB	7,46
Available Size, GB	7,45
Free Size, GB	6,45
Battery A, V	7,87 (86%)
Battery B, V	0,00
Power Supply, V	0,00
Power Board, V	0,00

1169-12233

In



Name	Value
Receiver	
Name	GRX2/U
Firmware Version	4.7 Feb,21,2019 p10
Vendor	Topcon
Uptime	00:07:21
GNSS Board	
Model	BX10
Id	Q069FJUKR3E
Serial Number	1169-12233
Version	BX10_5
Hardware Version	210
Aux Board	
Firmware Version	2.2 Mar,06,2015
Hardware Version	4
CPU	
Frequency, MHz	235
RAM Size, KB	16.384
Device Storage	
Total Capacity, GB	7,40
Available Size, GB	7,39
Free Size, GB	7,11
Battery A, V	7,98 (93%)
Battery B, V	0,00
Power Supply, V	0,00
Power Board, V	0,00

Ancona 14 05 2020



TS Service Soc.Coop.

info@tsservice.org

+39 345 532.71.24
071.2813024



VIA ARGINE DEI MORI (Chiusa sul canale Giardino)

074711

183 sez I

074 ISE

Nazione: ITALIA
Provincia: MODENA
Comune: NOVI DI MODENA
Carabinieri: NOVI DI MODENA

Proprietà:
Indirizzo:
Comune:
Cap:
Provincia:

Tel:

Fax:

Materializzazione:

Centrino in acciaio inox del tipo universale, infisso alla sommità dell'ala sinistra in cemento della chiusa sul canale Giardino, parallelo a via Argine dei Mori.

Geografiche (Roma40)

ϕ : 44°53'55,2360"
 λ : -01°31'38,1982"

Piane (Gauss-Boaga)

O N: 4.973.589,839
L E: 1.651.998,237

Geograf. (ETRF2000)

ϕ : 44°53'57,6209"
 λ : 10°55'29,2497"

Piane (UTM-ETRF2000)

F.32 N: 4.973.570,490
E: 651.968,554

Quota s.l.m.: 18,485

Le coordinate nel Sistema Roma'40 sono state calcolate, dalle coordinate ETRS89, tramite algoritmo di trasformazione.

L. E. N:

L. E:

Quota ell.: 58,211

Le coordinate nel Sistema ETRS89 sono state determinate nell'anno 2019.

F.33 N:

F.33 E:

Accesso:

Informazioni ausiliarie:

Vertici collegati:

R 0211# ### 006# Bulloncino inox orizz. tipo GPS DH = 0,000


Punto di integrazione (geotrav, etc.)


Con quota derivata da caposaldo di livellazione (Rete Fond.)

Produttore: IGM

Stazioni astronomiche:

Segnalizzato: 03/10/2019 G2-2019 Funz.Tec.Cart. Donatello Donatelli

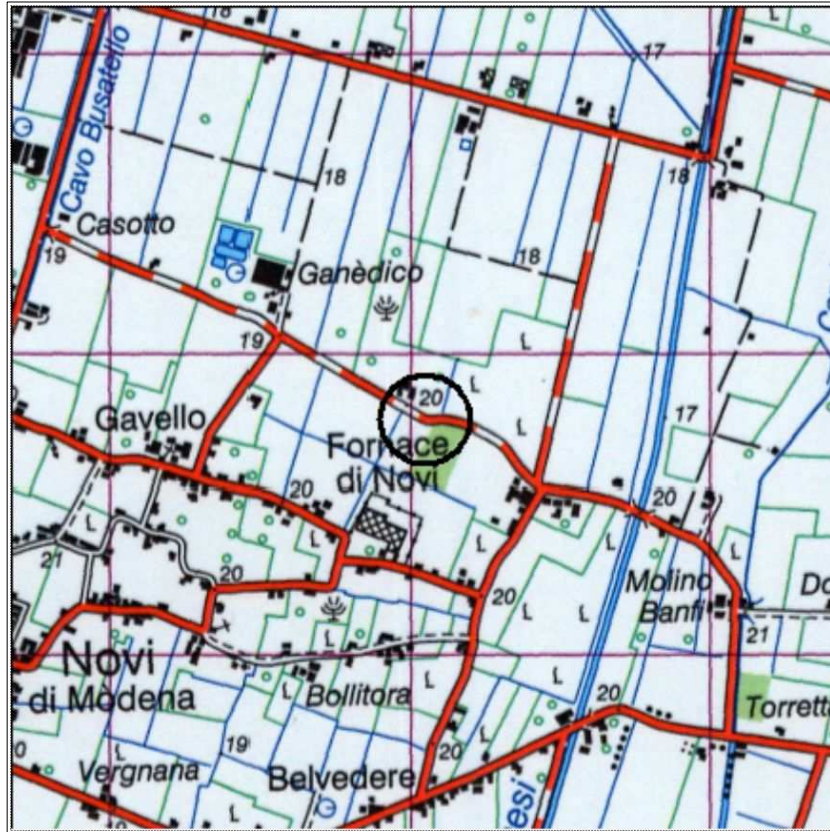





ISTITUTO GEOGRAFICO MILITARE
SERVIZIO GEODETICO - via di Novoli, 93 50127 FIRENZE Tel. 055 2732442

074711 VIA ARGINE DEI MORI (Chiusa sul canale Giardino)

Stampata il 16/10/2023 da: ISTITUTO GEOGRAFICO MILITARE - SERVIZIO GEODETICO - via di Novoli, 93 50127 FIRENZE FI





Libretto GNSS

Nome Gruppo

Data

Proiezione Proiezione_1

Est

Nord

Quota

Nome	Descrizione	Latitudine	Longitudine	Elevazione CF	Est	Nord	Quota
Pt1	ax	44°51'58.85010"N	10°53'39.04290"E	56.735	649637.067	4969848.744	56.735
Pt2	sop	44°51'58.84160"N	10°53'39.06820"E	57.044	649637.628	4969848.494	57.044
Pt3	pq	44°51'58.84540"N	10°53'39.20570"E	57.233	649640.643	4969848.682	57.233
Pt4	ax	44°51'59.03060"N	10°53'39.07070"E	56.504	649637.547	4969854.328	56.504
Pt5	ax	44°51'59.03510"N	10°53'39.13220"E	56.507	649638.894	4969854.498	56.507
Pt6	sop	44°51'59.01370"N	10°53'39.13020"E	56.927	649638.865	4969853.837	56.927
Pt7	sop	44°51'59.01710"N	10°53'39.08720"E	56.781	649637.919	4969853.920	56.781
Pt8	sop	44°51'58.95520"N	10°53'39.07750"E	56.904	649637.751	4969852.005	56.904
Pt9	1	44°51'58.75680"N	10°53'39.03050"E	56.809	649636.862	4969845.858	56.809
Pt10	2	44°51'58.75190"N	10°53'39.05580"E	57.223	649637.421	4969845.720	57.223
Pt11	2	44°51'58.73990"N	10°53'39.18960"E	57.242	649640.366	4969845.418	57.242
Pt12	2	44°51'58.34900"N	10°53'39.15140"E	57.248	649639.809	4969833.337	57.248
Pt13	2	44°51'58.33600"N	10°53'39.01250"E	57.195	649636.770	4969832.865	57.195
Pt14	1	44°51'58.33260"N	10°53'38.98670"E	56.745	649636.206	4969832.747	56.745
Pt15	1	44°51'57.81270"N	10°53'38.93550"E	56.830	649635.457	4969816.678	56.830
Pt16	2	44°51'57.80970"N	10°53'38.95320"E	57.131	649635.848	4969816.594	57.131
Pt17	2	44°51'57.80230"N	10°53'39.09100"E	57.300	649638.877	4969816.436	57.300
Pt18	2	44°51'57.28210"N	10°53'39.03030"E	57.287	649637.919	4969800.354	57.287
Pt19	2	44°51'57.27270"N	10°53'38.89330"E	57.229	649634.920	4969799.993	57.229
Pt20	1	44°51'57.27230"N	10°53'38.87940"E	56.884	649634.615	4969799.974	56.884
Pt21	1	44°51'56.75220"N	10°53'38.82080"E	56.911	649633.704	4969783.895	56.911
Pt22	2	44°51'56.74530"N	10°53'38.84800"E	57.236	649634.305	4969783.696	57.236
Pt23	2	44°51'56.72600"N	10°53'38.98820"E	57.393	649637.396	4969783.173	57.393
Pt24	2	44°51'56.24730"N	10°53'38.93050"E	57.344	649636.474	4969768.372	57.344
Pt25	2	44°51'56.25280"N	10°53'38.79310"E	57.223	649633.455	4969768.471	57.223
Pt26	1	44°51'56.25100"N	10°53'38.77140"E	56.922	649632.980	4969768.404	56.922
Pt27	1	44°51'55.78180"N	10°53'38.72810"E	56.912	649632.368	4969753.904	56.912
Pt28	2	44°51'55.77080"N	10°53'38.75300"E	57.328	649632.922	4969753.578	57.328
Pt29	2	44°51'55.75050"N	10°53'38.88560"E	57.379	649635.847	4969753.019	57.379
Pt30	2	44°51'55.19610"N	10°53'38.82310"E	57.360	649634.874	4969735.880	57.360
Pt31	2	44°51'55.20460"N	10°53'38.68760"E	57.349	649631.895	4969736.073	57.349
Pt32	2	44°51'55.23420"N	10°53'38.68600"E	57.391	649631.838	4969736.985	57.391
Pt33	2	44°51'55.24960"N	10°53'38.60700"E	57.305	649630.094	4969737.420	57.305
Pt34	2	44°51'55.25540"N	10°53'38.47600"E	57.218	649627.215	4969737.532	57.218

Nome	Descrizione	Latitudine	Longitudine	Elevazione CF	Est	Nord	Quota
Pt35	2	44°51'55.48480"N	10°53'38.67670"E	57.521	649631.454	4969744.713	57.521
Pt36	2	44°51'55.48110"N	10°53'38.71560"E	57.464	649632.310	4969744.619	57.464
Pt37	2	44°51'55.45650"N	10°53'38.70970"E	57.595	649632.198	4969743.857	57.595
Pt38	2	44°51'55.45590"N	10°53'38.68340"E	57.488	649631.622	4969743.825	57.488
Pt39	1	44°51'55.48180"N	10°53'38.70200"E	57.243	649632.011	4969744.634	57.243
Pt40	1	44°51'55.24720"N	10°53'38.21800"E	56.695	649621.559	4969737.147	56.695
Pt41	2	44°51'55.26810"N	10°53'38.21620"E	57.257	649621.504	4969737.791	57.257
Pt42	2	44°51'55.30160"N	10°53'37.65690"E	57.167	649609.207	4969738.538	57.167
Pt43	1	44°51'55.27900"N	10°53'37.65420"E	56.665	649609.164	4969737.840	56.665
Pt44	1	44°51'55.32060"N	10°53'37.02420"E	56.642	649595.309	4969738.801	56.642
Pt45	2	44°51'55.33690"N	10°53'37.02500"E	57.162	649595.315	4969739.304	57.162
Pt46	2	44°51'55.37600"N	10°53'36.42540"E	57.171	649582.129	4969740.204	57.171
Pt47	1	44°51'55.36510"N	10°53'36.42150"E	56.806	649582.051	4969739.865	56.806
Pt48	1	44°51'55.34950"N	10°53'36.42240"E	56.823	649582.082	4969739.385	56.823
Pt49	1	44°51'55.41850"N	10°53'35.49000"E	56.725	649561.571	4969741.037	56.725
Pt50	1	44°51'55.40920"N	10°53'35.49120"E	56.661	649561.604	4969740.750	56.661
Pt51	2	44°51'55.43210"N	10°53'35.49540"E	57.257	649561.680	4969741.459	57.257
Pt52	2	44°51'55.47400"N	10°53'34.77690"E	57.170	649545.883	4969742.384	57.170
Pt53	1	44°51'55.46400"N	10°53'34.77210"E	56.650	649545.785	4969742.073	56.650
Pt54	1	44°51'55.45230"N	10°53'34.78930"E	56.657	649546.170	4969741.721	56.657
Pt55	1	44°51'55.49450"N	10°53'34.18640"E	56.601	649532.910	4969742.715	56.601
Pt56	1	44°51'55.48530"N	10°53'34.19100"E	56.745	649533.017	4969742.433	56.745
Pt57	2	44°51'55.52050"N	10°53'34.12200"E	57.188	649531.478	4969743.484	57.188
Pt58	2	44°51'55.55130"N	10°53'34.01620"E	57.448	649529.134	4969744.380	57.448
Pt59	2	44°51'55.63830"N	10°53'33.81320"E	57.608	649524.617	4969746.961	57.608
Pt60	2	44°51'55.99360"N	10°53'33.46480"E	57.672	649516.716	4969757.746	57.672
Pt61	2	44°51'56.27140"N	10°53'33.12780"E	57.598	649509.121	4969766.146	57.598
Pt62	rete tombino	44°51'57.42910"N	10°53'32.86540"E	57.573	649502.530	4969801.735	57.573
Pt63	ciglio	44°51'57.35660"N	10°53'32.87050"E	57.481	649502.694	4969799.500	57.481
Pt64	ciglio	44°51'57.02330"N	10°53'32.83150"E	57.511	649502.078	4969789.196	57.511
Pt65	ciglio	44°51'56.78760"N	10°53'32.79920"E	57.545	649501.539	4969781.906	57.545
Pt66	ciglio	44°51'56.64990"N	10°53'32.81440"E	57.453	649501.971	4969777.665	57.453
Pt67	ciglio	44°51'56.55410"N	10°53'32.88080"E	57.474	649503.497	4969774.743	57.474
Pt68	ciglio	44°51'56.42630"N	10°53'32.94370"E	57.441	649504.969	4969770.831	57.441
Pt69	ciglio	44°51'56.19170"N	10°53'33.15180"E	57.451	649509.705	4969763.699	57.451
Pt70	ciglio	44°51'55.96380"N	10°53'33.41470"E	57.612	649515.638	4969756.801	57.612
Pt71	ciglio	44°51'55.64190"N	10°53'33.74270"E	57.540	649523.067	4969747.036	57.540
Pt72	ciglio	44°51'55.53590"N	10°53'34.02230"E	57.337	649529.279	4969743.908	57.337
Pt73	2	44°51'55.59550"N	10°53'34.07700"E	57.544	649530.436	4969745.775	57.544
Pt74	2	44°51'55.56040"N	10°53'34.39840"E	57.524	649537.515	4969744.857	57.524
Pt75	2	44°51'55.53100"N	10°53'34.91440"E	57.455	649548.859	4969744.213	57.455
Pt76	2	44°51'55.51460"N	10°53'35.38210"E	57.444	649559.134	4969743.947	57.444
Pt77	2	44°51'55.46120"N	10°53'35.87800"E	57.431	649570.055	4969742.553	57.431
Pt78	2	44°51'55.40050"N	10°53'36.60150"E	57.411	649585.975	4969741.050	57.411
Pt79	2	44°51'55.36210"N	10°53'37.10110"E	57.368	649596.966	4969740.121	57.368
Pt80	2	44°51'55.33620"N	10°53'37.69590"E	57.329	649610.038	4969739.626	57.329
Pt81	2	44°51'55.30190"N	10°53'38.33110"E	57.292	649624.001	4969738.893	57.292
Pt82	2	44°51'55.52210"N	10°53'38.67860"E	57.487	649631.469	4969745.865	57.487
Pt83	2	44°51'55.67410"N	10°53'38.67160"E	57.324	649631.206	4969750.552	57.324
Pt84	2	44°51'55.97690"N	10°53'38.71380"E	57.263	649631.914	4969759.917	57.263
Pt85	2	44°51'56.37550"N	10°53'38.74560"E	57.247	649632.325	4969772.233	57.247
Pt86	2	44°51'56.75220"N	10°53'38.79400"E	57.213	649633.116	4969783.882	57.213

Nome	Descrizione	Latitudine	Longitudine	Elevazione CF	Est	Nord	Quota
Pt87	2	44°51'57.02240"N	10°53'38.81650"E	57.166	649633.415	4969792.231	57.166
Pt88	2	44°51'57.37090"N	10°53'38.84470"E	57.204	649633.783	4969802.999	57.204
Pt89	2	44°51'57.68800"N	10°53'38.87540"E	57.203	649634.228	4969812.799	57.203
Pt90	2	44°51'57.98010"N	10°53'38.90500"E	57.199	649634.667	4969821.828	57.199
Pt91	2	44°51'58.40610"N	10°53'38.96210"E	57.171	649635.614	4969835.002	57.171
Pt92	2	44°51'58.66070"N	10°53'38.97810"E	57.179	649635.782	4969842.866	57.179
Pt93	2	44°51'58.71290"N	10°53'38.98770"E	57.156	649635.955	4969844.482	57.156
Pt94	2	44°51'58.84010"N	10°53'39.01320"E	57.040	649636.423	4969848.420	57.040
Pt95	2	44°51'59.00170"N	10°53'39.03640"E	56.975	649636.815	4969853.418	56.975
Pt96	2	44°51'58.77690"N	10°53'40.64360"E	57.391	649672.246	4969847.305	57.391
Pt97	inizio scolina	44°51'58.75890"N	10°53'40.77480"E	57.286	649675.138	4969846.816	57.286
Pt98	1	44°51'58.73010"N	10°53'40.76640"E	56.855	649674.974	4969845.923	56.855
Pt99	1	44°51'58.66720"N	10°53'40.75440"E	56.619	649674.756	4969843.976	56.619
Pt100	2	44°51'58.76830"N	10°53'40.63360"E	57.516	649672.032	4969847.034	57.516
Pt101	2	44°51'58.36100"N	10°53'40.58120"E	57.271	649671.176	4969834.439	57.271
Pt102	2	44°51'58.35670"N	10°53'40.69440"E	56.986	649673.663	4969834.365	56.986
Pt103	1	44°51'58.36330"N	10°53'40.72570"E	56.742	649674.345	4969834.584	56.742
Pt104	2	44°51'58.35760"N	10°53'40.76380"E	56.902	649675.185	4969834.428	56.902
Pt105	2	44°51'58.34700"N	10°53'40.83880"E	57.241	649676.839	4969834.139	57.241
Pt106	2	44°51'58.72950"N	10°53'40.91960"E	57.223	649678.336	4969845.983	57.223
Pt107	2	44°51'58.05910"N	10°53'40.82900"E	57.334	649676.831	4969825.250	57.334
Pt108	2	44°51'58.05570"N	10°53'40.70340"E	56.855	649674.077	4969825.081	56.855
Pt109	1	44°51'58.05560"N	10°53'40.68460"E	56.741	649673.665	4969825.069	56.741
Pt110	2	44°51'58.06110"N	10°53'40.65280"E	57.027	649672.963	4969825.222	57.027
Pt111	2	44°51'58.05640"N	10°53'40.53110"E	57.319	649670.296	4969825.015	57.319
Pt112	2	44°51'57.33910"N	10°53'40.44730"E	57.392	649668.973	4969802.838	57.392
Pt113	2	44°51'57.31230"N	10°53'40.56630"E	57.116	649671.604	4969802.072	57.116
Pt114	2	44°51'57.31040"N	10°53'40.60420"E	57.011	649672.437	4969802.033	57.011
Pt115	2	44°51'57.30620"N	10°53'40.73840"E	57.458	649675.385	4969801.972	57.458
Pt116	1	44°51'57.31020"N	10°53'40.59150"E	56.855	649672.159	4969802.020	56.855
Pt117	1	44°51'56.66320"N	10°53'40.51240"E	56.844	649670.889	4969782.015	56.844
Pt118	2	44°51'56.65670"N	10°53'40.52220"E	56.954	649671.108	4969781.820	56.954
Pt119	2	44°51'56.64470"N	10°53'40.66400"E	57.467	649674.229	4969781.522	57.467
Pt120	2	44°51'56.65720"N	10°53'40.47910"E	57.115	649670.162	4969781.813	57.115
Pt121	2	44°51'56.65440"N	10°53'40.35730"E	57.430	649667.491	4969781.664	57.430
Pt122	2	44°51'56.18450"N	10°53'40.30290"E	57.413	649666.636	4969767.137	57.413
Pt123	2	44°51'56.16780"N	10°53'40.41710"E	57.121	649669.154	4969766.680	57.121
Pt124	2	44°51'56.16050"N	10°53'40.47620"E	57.132	649670.456	4969766.485	57.132
Pt125	2	44°51'56.15480"N	10°53'40.58920"E	57.487	649672.940	4969766.367	57.487
Pt126	1	44°51'56.15490"N	10°53'40.44180"E	56.943	649669.705	4969766.294	56.943
Pt127	1	44°51'55.65920"N	10°53'40.37850"E	56.919	649668.673	4969750.966	56.919
Pt128	2	44°51'55.65710"N	10°53'40.39570"E	57.048	649669.052	4969750.910	57.048
Pt129	2	44°51'55.66650"N	10°53'40.35730"E	57.112	649668.203	4969751.181	57.112
Pt130	2	44°51'55.65060"N	10°53'40.23570"E	57.437	649665.546	4969750.628	57.437
Pt131	2	44°51'55.59770"N	10°53'40.51330"E	57.460	649671.676	4969749.137	57.460
Pt132	2	44°51'54.97430"N	10°53'40.43130"E	57.536	649670.325	4969729.859	57.536
Pt133	2	44°51'54.97580"N	10°53'40.33230"E	57.133	649668.151	4969729.855	57.133
Pt134	2	44°51'54.97970"N	10°53'40.27960"E	57.180	649666.992	4969729.948	57.180
Pt135	2	44°51'54.99590"N	10°53'40.15870"E	57.489	649664.327	4969730.386	57.489
Pt136	1	44°51'54.97470"N	10°53'40.29990"E	56.887	649667.441	4969729.804	56.887
Pt137	f1	44°51'54.82140"N	10°53'40.27830"E	57.188	649667.078	4969725.063	57.188
Pt138	2	44°51'54.75940"N	10°53'40.36160"E	57.581	649668.950	4969723.192	57.581

Nome	Descrizione	Latitudine	Longitudine	Elevazione CF	Est	Nord	Quota
Pt139	2	44°51'54.58760"N	10°53'40.33080"E	57.660	649668.398	4969717.875	57.660
Pt140	2	44°51'54.59890"N	10°53'40.13810"E	57.595	649664.161	4969718.125	57.595
Pt141	2	44°51'54.76140"N	10°53'40.26860"E	57.516	649666.908	4969723.207	57.516
Pt142	2	44°51'54.48490"N	10°53'40.34300"E	57.434	649668.740	4969714.713	57.434
Pt143	1	44°51'54.46280"N	10°53'40.33980"E	57.063	649668.685	4969714.029	57.063
Pt144	2	44°51'54.43650"N	10°53'40.33620"E	57.550	649668.625	4969713.216	57.550
Pt145	rete	44°51'54.28470"N	10°53'40.31110"E	57.863	649668.184	4969708.519	57.863
Pt146	rete	44°51'54.25060"N	10°53'41.06050"E	57.792	649684.654	4969707.850	57.792
Pt147	rete	44°51'53.86810"N	10°53'41.05190"E	57.848	649684.740	4969696.043	57.848
Pt148	rete	44°51'53.85080"N	10°53'41.30570"E	57.617	649690.322	4969695.639	57.617
Pt149	rete	44°51'53.46470"N	10°53'41.28370"E	57.666	649690.118	4969683.714	57.666
Pt150	2	44°51'54.14200"N	10°53'41.58370"E	57.535	649696.213	4969704.767	57.535
Pt151	2	44°51'53.81940"N	10°53'41.56520"E	57.489	649696.040	4969694.803	57.489
Pt152	2	44°51'53.41640"N	10°53'41.51400"E	57.365	649695.206	4969682.342	57.365
Pt153	2	44°51'52.93270"N	10°53'41.44790"E	57.405	649694.104	4969667.382	57.405
Pt154	rete	44°51'52.90330"N	10°53'41.23390"E	57.622	649689.429	4969666.366	57.622
Pt155	rete	44°51'52.42800"N	10°53'41.18550"E	57.663	649688.709	4969651.674	57.663
Pt156	2	44°51'52.41030"N	10°53'41.38220"E	57.437	649693.038	4969651.229	57.437
Pt157	2	44°51'51.94680"N	10°53'41.33290"E	57.461	649692.290	4969636.902	57.461
Pt158	2	44°51'51.94650"N	10°53'41.33030"E	57.460	649692.234	4969636.891	57.460
Pt159	rete	44°51'51.49360"N	10°53'41.09060"E	57.547	649687.299	4969622.793	57.547
Pt160	rete	44°51'51.48620"N	10°53'40.81900"E	57.866	649681.345	4969622.426	57.866
Pt161	2	44°51'50.97900"N	10°53'41.20350"E	57.317	649690.148	4969606.972	57.317
Pt162	2	44°51'50.37050"N	10°53'41.12870"E	57.263	649688.944	4969588.157	57.263
Pt163	2	44°51'49.98310"N	10°53'41.07700"E	57.237	649688.089	4969576.177	57.237
Pt164	2	44°51'49.94570"N	10°53'41.05590"E	57.200	649687.653	4969575.012	57.200
Pt165	2	44°51'49.93250"N	10°53'40.98160"E	57.162	649686.032	4969574.566	57.162
Pt166	2	44°51'49.92190"N	10°53'40.80540"E	57.271	649682.173	4969574.149	57.271
Pt167	siepe	44°51'50.04800"N	10°53'40.70240"E	57.664	649679.821	4969577.987	57.664
Pt168	rete	44°51'50.14620"N	10°53'40.42080"E	58.137	649673.571	4969580.873	58.137
Pt169	2	44°51'49.87950"N	10°53'40.30450"E	57.259	649671.211	4969572.584	57.259
Pt170	2	44°51'50.02210"N	10°53'39.99840"E	57.661	649664.391	4969576.828	57.661
Pt171	2	44°51'50.01090"N	10°53'39.66140"E	57.653	649657.003	4969576.310	57.653
Pt172	rete	44°51'50.10240"N	10°53'39.77690"E	58.023	649659.472	4969579.192	58.023
Pt173	2	44°51'49.79570"N	10°53'39.09850"E	57.306	649644.805	4969569.381	57.306
Pt174	2	44°51'49.68600"N	10°53'38.88590"E	57.238	649640.219	4969565.887	57.238
Pt175	2	44°51'49.48670"N	10°53'38.71370"E	57.344	649636.583	4969559.649	57.344
Pt176	tombino	44°51'49.46210"N	10°53'38.70000"E	57.258	649636.301	4969558.883	57.258
Pt177	tombino	44°51'49.40830"N	10°53'38.52000"E	57.487	649632.389	4969557.131	57.487
Pt178	tombino	44°51'49.42670"N	10°53'38.59720"E	56.978	649634.070	4969557.738	56.978
Pt179	tombinosotto	44°51'49.42510"N	10°53'38.59930"E	56.315	649634.117	4969557.690	56.315
Pt180	palo tim	44°51'49.48790"N	10°53'38.47420"E	57.669	649631.327	4969559.564	57.669
Pt181	palo tim	44°51'48.97310"N	10°53'38.99850"E	57.121	649643.203	4969543.947	57.121
Pt182	palo tim	44°51'47.65470"N	10°53'39.90910"E	57.217	649664.136	4969503.731	57.217
Pt183	enel	44°51'46.31570"N	10°53'40.82740"E	57.244	649685.252	4969462.884	57.244
Pt184	2	44°51'46.62510"N	10°53'40.81180"E	57.351	649684.687	4969472.423	57.351
Pt185	2	44°51'46.90720"N	10°53'40.60670"E	57.323	649679.983	4969481.023	57.323
Pt186	2	44°51'47.08190"N	10°53'40.64580"E	57.404	649680.715	4969486.434	57.404
Pt187	f1	44°51'47.08470"N	10°53'40.74930"E	57.278	649682.984	4969486.573	57.278
Pt188	2	44°51'47.07780"N	10°53'40.89610"E	57.297	649686.211	4969486.435	57.297
Pt189	2	44°51'47.68660"N	10°53'40.99670"E	57.414	649687.980	4969505.273	57.414
Pt190	2	44°51'47.73020"N	10°53'40.87690"E	57.144	649685.320	4969506.557	57.144

Nome	Descrizione	Latitudine	Longitudine	Elevazione CF	Est	Nord	Quota
Pt191	2	44°51'47.73970"N	10°53'40.80450"E	57.232	649683.724	4969506.813	57.232
Pt192	2	44°51'47.76030"N	10°53'40.68690"E	57.473	649681.129	4969507.388	57.473
Pt193	1	44°51'47.77430"N	10°53'40.84830"E	56.861	649684.660	4969507.903	56.861
Pt194	1	44°51'48.47950"N	10°53'40.93650"E	56.904	649686.088	4969529.708	56.904
Pt195	2	44°51'48.49000"N	10°53'40.90040"E	57.204	649685.288	4969530.014	57.204
Pt196	2	44°51'48.52740"N	10°53'40.79770"E	57.518	649683.008	4969531.115	57.518
Pt197	2	44°51'48.51080"N	10°53'40.96580"E	57.167	649686.709	4969530.689	57.167
Pt198	2	44°51'48.51340"N	10°53'41.09390"E	57.403	649689.518	4969530.835	57.403
Pt199	2	44°51'48.56800"N	10°53'41.10310"E	57.419	649689.681	4969532.524	57.419
Pt200	2	44°51'49.25040"N	10°53'41.18960"E	57.387	649691.087	4969553.625	57.387
Pt201	2	44°51'49.28120"N	10°53'41.08110"E	57.126	649688.684	4969554.520	57.126
Pt202	2	44°51'49.28520"N	10°53'41.01080"E	57.152	649687.139	4969554.608	57.152
Pt203	2	44°51'49.29580"N	10°53'40.93080"E	57.438	649685.375	4969554.894	57.438
Pt204	1	44°51'49.29710"N	10°53'41.03730"E	56.824	649687.711	4969554.989	56.824
Pt205	1	44°51'48.91800"N	10°53'41.85900"E	56.970	649706.017	4969543.711	56.970
Pt206	1	44°51'48.28080"N	10°53'41.79860"E	56.924	649705.150	4969524.018	56.924
Pt207	1	44°51'47.84540"N	10°53'41.73250"E	56.886	649704.013	4969510.550	56.886
Pt208	1	44°51'47.39040"N	10°53'41.67200"E	56.953	649703.013	4969496.479	56.953
Pt209	1	44°51'46.94220"N	10°53'41.61030"E	56.910	649701.982	4969482.617	56.910
Pt210	1	44°51'46.44880"N	10°53'41.55520"E	56.931	649701.128	4969467.364	56.931
Pt211	1	44°51'45.90190"N	10°53'41.48040"E	57.018	649699.880	4969450.450	57.018
Pt212	1	44°51'45.67040"N	10°53'41.45160"E	57.211	649699.415	4969443.292	57.211
Pt213	f1	44°51'45.63140"N	10°53'41.44650"E	57.455	649699.331	4969442.086	57.455
Pt214	2	44°51'45.34470"N	10°53'41.48170"E	57.371	649700.310	4969433.257	57.371
Pt215	2	44°51'45.61630"N	10°53'41.58740"E	57.379	649702.434	4969441.692	57.379
Pt216	2	44°51'45.64370"N	10°53'41.48280"E	57.366	649700.119	4969442.484	57.366
Pt217	2	44°51'45.64530"N	10°53'41.42160"E	57.414	649698.775	4969442.502	57.414
Pt218	2	44°51'45.65760"N	10°53'41.31480"E	57.318	649696.422	4969442.827	57.318
Pt219	2	44°51'46.10760"N	10°53'41.38000"E	57.428	649697.529	4969456.746	57.428
Pt220	2	44°51'46.09890"N	10°53'41.47410"E	57.256	649699.600	4969456.526	57.256
Pt221	2	44°51'46.09540"N	10°53'41.53950"E	57.139	649701.038	4969456.451	57.139
Pt222	2	44°51'46.08690"N	10°53'41.64790"E	57.429	649703.423	4969456.244	57.429
Pt223	2	44°51'46.62150"N	10°53'41.71220"E	57.388	649704.449	4969472.773	57.388
Pt224	2	44°51'46.65030"N	10°53'41.61660"E	57.107	649702.330	4969473.613	57.107
Pt225	2	44°51'46.65440"N	10°53'41.56620"E	57.141	649701.221	4969473.714	57.141
Pt226	2	44°51'46.66740"N	10°53'41.45530"E	57.449	649698.778	4969474.058	57.449
Pt227	2	44°51'47.19390"N	10°53'41.52210"E	57.449	649699.865	4969490.338	57.449
Pt228	2	44°51'47.18550"N	10°53'41.61880"E	57.217	649701.993	4969490.129	57.217
Pt229	2	44°51'47.18570"N	10°53'41.67380"E	57.117	649703.200	4969490.163	57.117
Pt230	2	44°51'47.17450"N	10°53'41.81060"E	57.424	649706.210	4969489.888	57.424
Pt231	2	44°51'47.85650"N	10°53'41.87740"E	57.455	649707.185	4969510.966	57.455
Pt232	2	44°51'47.88790"N	10°53'41.77250"E	57.156	649704.860	4969511.881	57.156
Pt233	2	44°51'47.89370"N	10°53'41.71870"E	57.186	649703.676	4969512.033	57.186
Pt234	2	44°51'47.91530"N	10°53'41.61520"E	57.463	649701.389	4969512.646	57.463
Pt235	2	44°51'48.44810"N	10°53'41.68140"E	57.408	649702.458	4969529.121	57.408
Pt236	2	44°51'48.45140"N	10°53'41.78200"E	57.181	649704.663	4969529.274	57.181
Pt237	2	44°51'48.44170"N	10°53'41.84320"E	57.163	649706.013	4969529.006	57.163
Pt238	2	44°51'48.43650"N	10°53'41.96120"E	57.408	649708.606	4969528.906	57.408
Pt239	2	44°51'49.10430"N	10°53'42.03630"E	57.471	649709.773	4969549.551	57.471
Pt240	2	44°51'49.12280"N	10°53'41.91850"E	57.074	649707.175	4969550.061	57.074
Pt241	2	44°51'49.12900"N	10°53'41.86490"E	57.169	649705.994	4969550.225	57.169
Pt242	2	44°51'49.13750"N	10°53'41.76760"E	57.454	649703.853	4969550.438	57.454

Nome	Descrizione	Latitudine	Longitudine	Elevazione CF	Est	Nord	Quota
Pt243	1	44°51'49.13580"N	10°53'41.75890"E	57.456	649703.663	4969550.381	57.456
Pt244	2	44°51'49.13640"N	10°53'41.75860"E	57.455	649703.656	4969550.399	57.455
Pt245	1	44°51'49.13940"N	10°53'41.89360"E	56.894	649706.617	4969550.561	56.894
Pt246	1	44°51'49.93920"N	10°53'41.99850"E	56.921	649708.343	4969575.294	56.921
Pt247	2	44°51'49.96280"N	10°53'41.85690"E	57.420	649705.218	4969575.950	57.420
Pt248	2	44°51'49.95730"N	10°53'41.95970"E	57.186	649707.478	4969575.833	57.186
Pt249	2	44°51'49.95300"N	10°53'42.02050"E	57.114	649708.816	4969575.731	57.114
Pt250	2	44°51'49.94420"N	10°53'42.16110"E	57.432	649711.907	4969575.532	57.432
Pt251	2	44°51'50.67190"N	10°53'42.24880"E	57.411	649713.308	4969598.031	57.411
Pt252	2	44°51'50.69730"N	10°53'42.13070"E	57.095	649710.698	4969598.754	57.095
Pt253	2	44°51'50.69230"N	10°53'42.08450"E	57.219	649709.688	4969598.576	57.219
Pt254	2	44°51'50.70250"N	10°53'41.96940"E	57.323	649707.154	4969598.832	57.323
Pt255	1	44°51'50.69700"N	10°53'42.09470"E	56.935	649709.908	4969598.727	56.935
Pt256	1	44°51'51.35630"N	10°53'42.18070"E	56.856	649711.320	4969619.115	56.856
Pt257	1	44°51'51.38670"N	10°53'42.05100"E	57.385	649708.452	4969619.986	57.385
Pt258	2	44°51'51.38700"N	10°53'42.05210"E	57.387	649708.476	4969619.996	57.387
Pt259	2	44°51'51.37840"N	10°53'42.14740"E	57.113	649710.574	4969619.780	57.113
Pt260	2	44°51'51.37140"N	10°53'42.20330"E	57.039	649711.805	4969619.592	57.039
Pt261	2	44°51'51.35020"N	10°53'42.32710"E	57.383	649714.538	4969619.002	57.383
Pt262	2	44°51'51.95830"N	10°53'42.38970"E	57.309	649715.473	4969637.798	57.309
Pt263	2	44°51'51.97320"N	10°53'42.28150"E	57.020	649713.088	4969638.202	57.020
Pt264	2	44°51'51.96980"N	10°53'42.22630"E	57.107	649711.879	4969638.069	57.107
Pt265	2	44°51'51.97490"N	10°53'42.13830"E	57.320	649709.944	4969638.181	57.320
Pt266	1	44°51'51.97130"N	10°53'42.11560"E	57.348	649709.449	4969638.058	57.348
Pt267	1	44°51'51.96240"N	10°53'42.24960"E	56.858	649712.396	4969637.852	56.858
Pt268	1	44°51'52.47160"N	10°53'42.31360"E	56.800	649713.434	4969653.598	56.800
Pt269	2	44°51'52.50710"N	10°53'42.17360"E	57.450	649710.336	4969654.621	57.450
Pt270	2	44°51'52.49630"N	10°53'42.28230"E	57.102	649712.729	4969654.344	57.102
Pt271	2	44°51'52.49000"N	10°53'42.35530"E	57.031	649714.335	4969654.187	57.031
Pt272	2	44°51'52.48190"N	10°53'42.46360"E	57.415	649716.718	4969653.992	57.415
Pt273	2	44°51'53.06930"N	10°53'42.53730"E	57.402	649717.912	4969672.155	57.402
Pt274	2	44°51'53.10380"N	10°53'42.43390"E	57.098	649715.618	4969673.167	57.098
Pt275	2	44°51'53.10700"N	10°53'42.36290"E	57.075	649714.058	4969673.229	57.075
Pt276	2	44°51'53.12980"N	10°53'42.26120"E	57.439	649711.810	4969673.881	57.439
Pt277	1	44°51'53.13950"N	10°53'42.39610"E	56.788	649714.763	4969674.249	56.788
Pt278	1	44°51'53.59640"N	10°53'42.45370"E	56.792	649715.698	4969688.377	56.792
Pt279	2	44°51'53.62940"N	10°53'42.32160"E	57.417	649712.775	4969689.328	57.417
Pt280	2	44°51'53.62590"N	10°53'42.42740"E	57.080	649715.100	4969689.274	57.080
Pt281	2	44°51'53.62250"N	10°53'42.49430"E	57.038	649716.570	4969689.203	57.038
Pt282	2	44°51'53.61530"N	10°53'42.60370"E	57.386	649718.976	4969689.037	57.386
Pt283	2	44°51'54.15720"N	10°53'42.66500"E	57.349	649719.931	4969705.790	57.349
Pt284	2	44°51'54.18510"N	10°53'42.55940"E	57.089	649717.593	4969706.597	57.089
Pt285	2	44°51'54.18900"N	10°53'42.48930"E	57.178	649716.052	4969706.681	57.178
Pt286	2	44°51'54.21250"N	10°53'42.39950"E	57.421	649714.065	4969707.360	57.421
Pt287	1	44°51'54.20530"N	10°53'42.52220"E	56.889	649716.763	4969707.201	56.889
Pt288	1	44°51'54.67820"N	10°53'42.58190"E	56.925	649717.732	4969721.824	56.925
Pt289	2	44°51'54.73990"N	10°53'42.46030"E	57.435	649715.019	4969723.666	57.435
Pt290	2	44°51'54.74140"N	10°53'42.55320"E	57.142	649717.057	4969723.759	57.142
Pt291	2	44°51'54.74030"N	10°53'42.61940"E	57.090	649718.510	4969723.759	57.090
Pt292	2	44°51'54.73290"N	10°53'42.73630"E	57.425	649721.081	4969723.591	57.425
Pt293	2	44°51'55.32820"N	10°53'42.81270"E	57.421	649722.329	4969741.999	57.421
Pt294	2	44°51'55.36380"N	10°53'42.72030"E	57.163	649720.275	4969743.050	57.163

Nome	Descrizione	Latitudine	Longitudine	Elevazione CF	Est	Nord	Quota
Pt295	2	44°51'55.37980"N	10°53'42.64820"E	57.147	649718.682	4969743.507	57.147
Pt296	2	44°51'55.40020"N	10°53'42.57030"E	57.375	649716.957	4969744.097	57.375
Pt297	1	44°51'55.40980"N	10°53'42.67790"E	56.822	649719.312	4969744.448	56.822
Pt298	1	44°51'55.96400"N	10°53'42.75120"E	56.864	649720.521	4969761.587	56.864
Pt299	2	44°51'56.03110"N	10°53'42.61620"E	57.399	649717.510	4969763.588	57.399
Pt300	2	44°51'56.02160"N	10°53'42.72190"E	57.100	649719.837	4969763.349	57.100
Pt301	2	44°51'56.01580"N	10°53'42.76640"E	57.118	649720.817	4969763.193	57.118
Pt302	2	44°51'56.01900"N	10°53'42.91480"E	57.313	649724.072	4969763.367	57.313
Pt303	2	44°51'56.92900"N	10°53'43.01180"E	57.362	649725.545	4969791.497	57.362
Pt304	2	44°51'56.96700"N	10°53'42.91180"E	57.060	649723.323	4969792.618	57.060
Pt305	2	44°51'56.96910"N	10°53'42.85030"E	57.034	649721.972	4969792.652	57.034
Pt306	2	44°51'56.99110"N	10°53'42.76430"E	57.326	649720.069	4969793.286	57.326
Pt307	1	44°51'56.98200"N	10°53'42.87810"E	56.854	649722.573	4969793.064	56.854
Pt308	1	44°51'57.55440"N	10°53'42.95770"E	56.801	649723.907	4969810.767	56.801
Pt309	2	44°51'57.61780"N	10°53'42.81980"E	57.283	649720.835	4969812.653	57.283
Pt310	2	44°51'57.63180"N	10°53'42.93670"E	57.053	649723.390	4969813.145	57.053
Pt311	2	44°51'57.62270"N	10°53'43.00000"E	57.062	649724.786	4969812.896	57.062
Pt312	2	44°51'57.59860"N	10°53'43.12570"E	57.391	649727.562	4969812.217	57.391
Pt313	2	44°51'58.22070"N	10°53'43.17930"E	57.394	649728.290	4969831.441	57.394
Pt314	2	44°51'58.23910"N	10°53'43.07940"E	56.991	649726.084	4969831.957	56.991
Pt315	2	44°51'58.24690"N	10°53'43.03050"E	56.975	649725.006	4969832.173	56.975
Pt316	2	44°51'58.26530"N	10°53'42.92590"E	57.311	649722.697	4969832.687	57.311
Pt317	1	44°51'58.28540"N	10°53'43.04950"E	56.810	649725.395	4969833.371	56.810
Pt318	1	44°51'58.58450"N	10°53'43.08610"E	56.976	649725.983	4969842.619	56.976
Pt319	f1	44°51'58.63390"N	10°53'43.11480"E	57.400	649726.577	4969844.158	57.400
Pt320	2	44°51'58.65200"N	10°53'42.93970"E	57.412	649722.721	4969844.627	57.412
Pt321	2	44°51'58.73950"N	10°53'42.97000"E	57.345	649723.323	4969847.342	57.345
Pt322	2	44°51'58.62380"N	10°53'43.26130"E	57.404	649729.799	4969843.921	57.404
Pt323	2	44°51'58.71320"N	10°53'43.50850"E	57.732	649735.159	4969846.806	57.732
Pt324	2	44°51'58.71690"N	10°53'43.76510"E	57.964	649740.787	4969847.052	57.964
Pt325	testatubo	44°51'58.54180"N	10°53'46.53350"E	57.046	649801.663	4969843.068	57.046
Pt326	sottotubo	44°51'58.54430"N	10°53'46.53310"E	56.629	649801.653	4969843.145	56.629
Pt328	f1	44°51'58.36310"N	10°53'46.52530"E	57.292	649801.612	4969837.549	57.292
Pt329	1	44°51'58.34540"N	10°53'46.52100"E	56.948	649801.531	4969837.001	56.948
Pt330	2	44°51'58.35990"N	10°53'46.66810"E	57.299	649804.748	4969837.524	57.299
Pt331	2	44°51'58.36520"N	10°53'46.36530"E	57.515	649798.100	4969837.532	57.515
Pt332	2	44°51'58.12440"N	10°53'46.35400"E	57.386	649798.025	4969830.096	57.386
Pt333	2	44°51'58.11170"N	10°53'46.45880"E	57.027	649800.334	4969829.758	57.027
Pt334	2	44°51'58.17850"N	10°53'46.46710"E	57.028	649800.468	4969831.823	57.028
Pt335	2	44°51'58.16720"N	10°53'46.52600"E	56.919	649801.769	4969831.505	56.919
Pt336	2	44°51'58.12690"N	10°53'46.61820"E	57.175	649803.821	4969830.308	57.175
Pt337	1	44°51'58.12500"N	10°53'46.49030"E	56.640	649801.016	4969830.184	56.640
Pt338	1	44°51'57.68580"N	10°53'46.43850"E	56.869	649800.196	4969816.605	56.869
Pt339	2	44°51'57.65990"N	10°53'46.57020"E	57.329	649803.104	4969815.874	57.329
Pt340	2	44°51'57.66510"N	10°53'46.46880"E	57.113	649800.875	4969815.982	57.113
Pt341	2	44°51'57.66390"N	10°53'46.41880"E	57.121	649799.779	4969815.920	57.121
Pt342	2	44°51'57.66970"N	10°53'46.30490"E	57.365	649797.276	4969816.040	57.365
Pt343	2	44°51'56.89680"N	10°53'46.17690"E	57.424	649795.024	4969792.125	57.424
Pt344	2	44°51'56.85950"N	10°53'46.29550"E	57.120	649797.653	4969791.035	57.120
Pt345	2	44°51'56.84950"N	10°53'46.36450"E	57.125	649799.174	4969790.762	57.125
Pt346	2	44°51'56.81730"N	10°53'46.46690"E	57.380	649801.445	4969789.821	57.380
Pt347	1	44°51'56.81320"N	10°53'46.32570"E	56.865	649798.349	4969789.622	56.865

Nome	Descrizione	Latitudine	Longitudine	Elevazione CF	Est	Nord	Quota
Pt348	1	44°51'56.06970"N	10°53'46.22190"E	56.883	649796.607	4969766.626	56.883
Pt349	2	44°51'56.01500"N	10°53'46.35670"E	57.428	649799.605	4969765.008	57.428
Pt350	2	44°51'56.00270"N	10°53'46.24570"E	57.092	649797.178	4969764.571	57.092
Pt351	2	44°51'56.00670"N	10°53'46.18680"E	57.141	649795.882	4969764.664	57.141
Pt352	2	44°51'56.00810"N	10°53'46.07410"E	57.466	649793.408	4969764.650	57.466
Pt353	2	44°51'55.35760"N	10°53'45.98190"E	57.468	649791.854	4969744.530	57.468
Pt354	2	44°51'55.31420"N	10°53'46.08730"E	57.156	649794.198	4969743.245	57.156
Pt355	2	44°51'55.30460"N	10°53'46.15020"E	57.106	649795.585	4969742.981	57.106
Pt356	2	44°51'55.27120"N	10°53'46.25690"E	57.426	649797.951	4969742.005	57.426
Pt357	2	44°51'55.27580"N	10°53'46.25510"E	57.376	649797.908	4969742.146	57.376
Pt358	1	44°51'55.23030"N	10°53'46.11470"E	56.857	649794.860	4969740.670	56.857
Pt359	2	44°51'54.53730"N	10°53'46.16740"E	57.428	649796.516	4969719.313	57.428
Pt360	2	44°51'54.53980"N	10°53'46.07220"E	57.064	649794.425	4969719.342	57.064
Pt361	2	44°51'54.54420"N	10°53'46.02210"E	57.018	649793.322	4969719.452	57.018
Pt362	2	44°51'54.55900"N	10°53'45.87170"E	57.423	649790.011	4969719.831	57.423
Pt363	1	44°51'54.53960"N	10°53'46.02680"E	56.835	649793.429	4969719.312	56.835
Pt364	1	44°51'53.85390"N	10°53'45.94240"E	56.811	649792.071	4969698.110	56.811
Pt365	2	44°51'53.84940"N	10°53'45.79860"E	57.479	649788.918	4969697.898	57.479
Pt366	2	44°51'53.83880"N	10°53'45.91340"E	57.076	649791.445	4969697.630	57.076
Pt367	2	44°51'53.82650"N	10°53'45.96320"E	57.040	649792.547	4969697.276	57.040
Pt368	2	44°51'53.80180"N	10°53'46.06660"E	57.391	649794.834	4969696.566	57.391
Pt369	2	44°51'53.14040"N	10°53'45.99190"E	57.382	649793.671	4969676.119	57.382
Pt370	2	44°51'53.14050"N	10°53'45.89260"E	57.119	649791.492	4969676.071	57.119
Pt371	2	44°51'53.14410"N	10°53'45.82230"E	57.111	649789.946	4969676.147	57.111
Pt372	2	44°51'53.16450"N	10°53'45.69130"E	57.455	649787.057	4969676.709	57.455
Pt373	1	44°51'53.14330"N	10°53'45.84060"E	56.945	649790.349	4969676.131	56.945
Pt374	1	44°51'52.34860"N	10°53'45.75830"E	56.847	649789.115	4969651.567	56.847
Pt375	2	44°51'52.33810"N	10°53'45.60070"E	57.446	649785.664	4969651.162	57.446
Pt376	2	44°51'52.31640"N	10°53'45.71180"E	57.187	649788.118	4969650.550	57.187
Pt377	2	44°51'52.30270"N	10°53'45.79650"E	57.161	649789.987	4969650.170	57.161
Pt378	2	44°51'52.27360"N	10°53'45.89680"E	57.462	649792.209	4969649.324	57.462
Pt379	2	44°51'51.31270"N	10°53'45.76610"E	57.387	649790.033	4969619.606	57.387
Pt380	2	44°51'51.31420"N	10°53'45.65840"E	57.102	649787.668	4969619.597	57.102
Pt381	2	44°51'51.32100"N	10°53'45.59680"E	57.163	649786.312	4969619.776	57.163
Pt382	2	44°51'51.33480"N	10°53'45.48360"E	57.476	649783.818	4969620.143	57.476
Pt383	1	44°51'51.31260"N	10°53'45.63060"E	56.873	649787.059	4969619.534	56.873
Pt384	1	44°51'50.38660"N	10°53'45.51910"E	56.911	649785.280	4969590.903	56.911
Pt385	1	44°51'50.38340"N	10°53'45.49140"E	57.164	649784.674	4969590.790	57.164
Pt386	2	44°51'50.38330"N	10°53'45.49110"E	57.164	649784.668	4969590.787	57.164
Pt387	2	44°51'50.37450"N	10°53'45.54490"E	57.093	649785.855	4969590.543	57.093
Pt388	2	44°51'50.35910"N	10°53'45.65330"E	57.367	649788.245	4969590.123	57.367
Pt389	2	44°51'50.32450"N	10°53'45.36070"E	57.493	649781.848	4969588.906	57.493
Pt390	2	44°51'49.28570"N	10°53'45.23400"E	57.466	649779.817	4969556.787	57.466
Pt391	2	44°51'49.26420"N	10°53'45.34580"E	57.180	649782.285	4969556.180	57.180
Pt392	2	44°51'49.25810"N	10°53'45.41340"E	57.115	649783.773	4969556.027	57.115
Pt393	2	44°51'49.23000"N	10°53'45.51940"E	57.379	649786.120	4969555.214	57.379
Pt394	1	44°51'49.21050"N	10°53'45.37240"E	56.877	649782.908	4969554.537	56.877
Pt395	1	44°51'48.29560"N	10°53'45.26200"E	56.840	649781.144	4969526.249	56.840
Pt396	2	44°51'48.24010"N	10°53'45.41300"E	57.380	649784.498	4969524.614	57.380
Pt397	2	44°51'48.24380"N	10°53'45.28530"E	57.065	649781.693	4969524.663	57.065
Pt398	2	44°51'48.24600"N	10°53'45.22090"E	57.162	649780.278	4969524.698	57.162
Pt399	2	44°51'48.26510"N	10°53'45.11390"E	57.413	649777.916	4969525.232	57.413

Nome	Descrizione	Latitudine	Longitudine	Elevazione CF	Est	Nord	Quota
Pt400	2	44°51'47.24710"N	10°53'44.99470"E	57.416	649776.034	4969493.759	57.416
Pt401	2	44°51'47.20820"N	10°53'45.09680"E	57.147	649778.303	4969492.611	57.147
Pt402	2	44°51'47.19770"N	10°53'45.16800"E	57.126	649779.873	4969492.323	57.126
Pt403	2	44°51'47.15690"N	10°53'45.26820"E	57.431	649782.101	4969491.116	57.431
Pt404	1	44°51'47.13960"N	10°53'45.12700"E	56.921	649779.015	4969490.510	56.921
Pt405	1	44°51'46.54140"N	10°53'45.05990"E	56.945	649777.973	4969472.017	56.945
Pt406	2	44°51'46.52060"N	10°53'45.19540"E	57.383	649780.962	4969471.444	57.383
Pt407	2	44°51'46.51650"N	10°53'45.09230"E	57.166	649778.702	4969471.265	57.166
Pt408	2	44°51'46.52210"N	10°53'45.03600"E	57.156	649777.463	4969471.409	57.156
Pt409	2	44°51'46.53530"N	10°53'44.87920"E	57.490	649774.012	4969471.736	57.490
Pt410	2	44°51'45.86120"N	10°53'44.81540"E	57.446	649773.098	4969450.903	57.446
Pt411	2	44°51'45.82710"N	10°53'44.93660"E	57.219	649775.782	4969449.912	57.219
Pt412	2	44°51'45.81790"N	10°53'45.00030"E	57.115	649777.187	4969449.661	57.115
Pt413	2	44°51'45.78570"N	10°53'45.09940"E	57.366	649779.385	4969448.718	57.366
Pt414	1	44°51'45.77640"N	10°53'44.96010"E	56.946	649776.334	4969448.360	56.946
Pt415	1	44°51'44.84300"N	10°53'44.85570"E	56.991	649774.716	4969419.505	56.991
Pt416	2	44°51'44.82240"N	10°53'45.01260"E	57.480	649778.174	4969418.949	57.480
Pt417	2	44°51'44.82750"N	10°53'44.89370"E	57.198	649775.561	4969419.046	57.198
Pt418	2	44°51'44.82100"N	10°53'44.82420"E	57.232	649774.040	4969418.810	57.232
Pt419	2	44°51'44.78300"N	10°53'44.70370"E	57.536	649771.423	4969417.575	57.536
Pt420	2	44°51'44.53310"N	10°53'44.80510"E	57.446	649773.828	4969409.916	57.446
Pt421	2	44°51'44.53030"N	10°53'44.83860"E	57.284	649774.566	4969409.847	57.284
Pt422	1	44°51'44.53710"N	10°53'44.81430"E	57.043	649774.027	4969410.044	57.043
Pt423	2	44°51'44.51960"N	10°53'44.97110"E	57.451	649777.481	4969409.585	57.451
Pt424	2	44°51'44.54630"N	10°53'44.56820"E	57.420	649768.620	4969410.202	57.420
Pt425	2	44°51'44.60710"N	10°53'44.54400"E	57.394	649768.045	4969412.066	57.394
Pt426	2	44°51'44.16830"N	10°53'44.76380"E	57.485	649773.185	4969398.638	57.485
Pt427	2	44°51'44.15900"N	10°53'44.80860"E	57.233	649774.175	4969398.374	57.233
Pt428	2	44°51'44.10710"N	10°53'44.93290"E	57.558	649776.940	4969396.837	57.558
Pt429	1	44°51'44.09500"N	10°53'44.77850"E	57.121	649773.560	4969396.384	57.121
Pt430	1	44°51'43.49210"N	10°53'44.72010"E	57.136	649772.713	4969377.750	57.136
Pt431	1	44°51'43.30130"N	10°53'44.70500"E	57.349	649772.519	4969371.855	57.349
Pt432	f1	44°51'43.19570"N	10°53'44.69990"E	57.661	649772.483	4969368.594	57.661
Pt433	2	44°51'43.28440"N	10°53'44.72670"E	57.534	649773.008	4969371.345	57.534
Pt434	2	44°51'43.28240"N	10°53'44.69780"E	57.599	649772.375	4969371.268	57.599
Pt435	2	44°51'43.27040"N	10°53'44.85770"E	57.662	649775.893	4969370.980	57.662
Pt436	2	44°51'43.08040"N	10°53'44.70600"E	57.637	649772.700	4969365.039	57.637
Pt437	sopratubo	44°51'42.90830"N	10°53'44.76100"E	56.934	649774.031	4969359.757	56.934
Pt438	sottotubo	44°51'42.90720"N	10°53'44.76110"E	56.466	649774.034	4969359.723	56.466
Pt439	pq	44°51'43.02710"N	10°53'45.75570"E	57.509	649795.775	4969363.933	57.509
Pt440	2	44°51'43.02700"N	10°53'45.75530"E	57.508	649795.766	4969363.929	57.508
Pt441	2	44°51'43.14690"N	10°53'45.64160"E	57.355	649793.185	4969367.571	57.355
Pt442	2	44°51'43.14290"N	10°53'45.88580"E	57.524	649798.547	4969367.573	57.524
Pt443	f1	44°51'43.23970"N	10°53'45.75800"E	57.393	649795.672	4969370.494	57.393
Pt444	1	44°51'43.29310"N	10°53'45.75530"E	57.168	649795.575	4969372.140	57.168
Pt445	2	44°51'43.29060"N	10°53'45.74970"E	57.297	649795.454	4969372.060	57.297
Pt446	2	44°51'43.30500"N	10°53'45.63600"E	57.414	649792.948	4969372.446	57.414
Pt447	2	44°51'43.28980"N	10°53'45.78390"E	57.283	649796.205	4969372.053	57.283
Pt448	2	44°51'43.28960"N	10°53'45.90190"E	57.468	649798.794	4969372.108	57.468
Pt449	2	44°51'44.57570"N	10°53'46.06870"E	57.378	649801.528	4969411.878	57.378
Pt450	2	44°51'44.60760"N	10°53'45.97500"E	57.089	649799.449	4969412.814	57.089
Pt451	2	44°51'44.62780"N	10°53'45.91590"E	57.163	649798.137	4969413.407	57.163

Nome	Descrizione	Latitudine	Longitudine	Elevazione CF	Est	Nord	Quota
Pt452	2	44°51'44.67810"N	10°53'45.80400"E	57.397	649795.645	4969414.902	57.397
Pt453	1	44°51'44.67700"N	10°53'45.94880"E	56.853	649798.824	4969414.943	56.853
Pt454	1	44°51'45.12600"N	10°53'46.00010"E	56.846	649799.626	4969428.824	56.846
Pt455	2	44°51'45.14800"N	10°53'45.86450"E	57.383	649796.634	4969429.433	57.383
Pt456	2	44°51'45.15920"N	10°53'45.97560"E	57.118	649799.065	4969429.835	57.118
Pt457	2	44°51'45.15560"N	10°53'46.02410"E	57.030	649800.132	4969429.749	57.030
Pt458	2	44°51'45.14510"N	10°53'46.15490"E	57.393	649803.010	4969429.492	57.393
Pt459	2	44°51'46.21920"N	10°53'46.27590"E	57.340	649804.891	4969462.698	57.340
Pt460	2	44°51'46.26090"N	10°53'46.17050"E	57.065	649802.548	4969463.930	57.065
Pt461	2	44°51'46.27440"N	10°53'46.11630"E	57.109	649801.349	4969464.319	57.109
Pt462	2	44°51'46.33550"N	10°53'46.00750"E	57.409	649798.917	4969466.149	57.409
Pt463	1	44°51'46.34150"N	10°53'46.15430"E	56.870	649802.134	4969466.409	56.870
Pt464	1	44°51'47.19830"N	10°53'46.25380"E	56.929	649803.700	4969492.898	56.929
Pt465	2	44°51'47.26500"N	10°53'46.11450"E	57.518	649800.595	4969494.885	57.518
Pt466	2	44°51'47.26350"N	10°53'46.21350"E	57.256	649802.769	4969494.890	57.256
Pt467	2	44°51'47.26060"N	10°53'46.26870"E	57.191	649803.982	4969494.828	57.191
Pt468	2	44°51'47.25800"N	10°53'46.40580"E	57.475	649806.993	4969494.819	57.475
Pt469	2	44°51'47.90230"N	10°53'46.47980"E	57.397	649808.153	4969514.738	57.397
Pt470	2	44°51'47.92890"N	10°53'46.37070"E	57.145	649805.739	4969515.502	57.145
Pt471	2	44°51'47.93780"N	10°53'46.31830"E	57.194	649804.583	4969515.750	57.194
Pt472	2	44°51'47.97550"N	10°53'46.21480"E	57.445	649802.284	4969516.860	57.445
Pt473	1	44°51'47.99350"N	10°53'46.34620"E	57.000	649805.155	4969517.483	57.000
Pt474	1	44°51'48.84840"N	10°53'46.45600"E	56.866	649806.949	4969543.919	56.866
Pt475	2	44°51'48.89410"N	10°53'46.32080"E	57.447	649803.949	4969545.260	57.447
Pt476	2	44°51'48.90520"N	10°53'46.42200"E	57.139	649806.161	4969545.654	57.139
Pt477	2	44°51'48.90020"N	10°53'46.47730"E	57.096	649807.379	4969545.528	57.096
Pt478	2	44°51'48.89080"N	10°53'46.59400"E	57.365	649809.946	4969545.298	57.365
Pt479	2	44°51'49.85980"N	10°53'46.72440"E	57.367	649812.110	4969575.265	57.367
Pt480	2	44°51'49.90040"N	10°53'46.63060"E	57.051	649810.022	4969576.470	57.051
Pt481	2	44°51'49.92130"N	10°53'46.55950"E	57.110	649808.447	4969577.079	57.110
Pt482	2	44°51'49.97690"N	10°53'46.45840"E	57.442	649806.188	4969578.742	57.442
Pt483	1	44°51'49.98100"N	10°53'46.59470"E	56.896	649809.176	4969578.939	56.896
Pt484	1	44°51'51.41540"N	10°53'46.76740"E	56.806	649811.932	4969623.289	56.806
Pt485	2	44°51'51.47290"N	10°53'46.63240"E	57.331	649808.928	4969624.994	57.331
Pt486	2	44°51'51.48070"N	10°53'46.74010"E	57.092	649811.286	4969625.289	57.092
Pt487	2	44°51'51.48040"N	10°53'46.78370"E	57.087	649812.243	4969625.303	57.087
Pt488	2	44°51'51.45220"N	10°53'46.91960"E	57.337	649815.246	4969624.502	57.337
Pt489	2	44°51'52.88120"N	10°53'47.09640"E	57.304	649818.096	4969668.687	57.304
Pt490	2	44°51'52.88940"N	10°53'46.98260"E	57.014	649815.592	4969668.882	57.014
Pt491	2	44°51'52.89030"N	10°53'46.92420"E	57.088	649814.310	4969668.880	57.088
Pt492	2	44°51'52.91480"N	10°53'46.82400"E	57.393	649812.094	4969669.584	57.393
Pt493	1	44°51'52.91020"N	10°53'46.95530"E	56.778	649814.978	4969669.510	56.778
Pt494	1	44°51'53.66770"N	10°53'47.05040"E	56.812	649816.519	4969692.933	56.812
Pt495	2	44°51'53.69970"N	10°53'46.90810"E	57.378	649813.374	4969693.847	57.378
Pt496	2	44°51'53.69170"N	10°53'47.03090"E	57.070	649816.074	4969693.663	57.070
Pt497	2	44°51'53.68250"N	10°53'47.08970"E	57.009	649817.371	4969693.410	57.009
Pt498	2	44°51'53.66890"N	10°53'47.21520"E	57.374	649820.135	4969693.054	57.374
Pt499	2	44°51'54.22160"N	10°53'47.27790"E	57.344	649821.112	4969710.141	57.344
Pt500	2	44°51'54.23670"N	10°53'47.15470"E	57.006	649818.398	4969710.544	57.006
Pt501	2	44°51'54.24710"N	10°53'47.09440"E	57.081	649817.067	4969710.834	57.081
Pt502	2	44°51'54.26270"N	10°53'47.01250"E	57.318	649815.259	4969711.273	57.318
Pt503	1	44°51'54.25410"N	10°53'47.12840"E	56.805	649817.808	4969711.067	56.805

Nome	Descrizione	Latitudine	Longitudine	Elevazione CF	Est	Nord	Quota
Pt504	1	44°51'54.77100"N	10°53'47.18770"E	56.767	649818.737	4969727.048	56.767
Pt505	2	44°51'54.81570"N	10°53'47.05410"E	57.299	649815.773	4969728.358	57.299
Pt506	2	44°51'54.81830"N	10°53'47.16790"E	57.074	649818.269	4969728.497	57.074
Pt507	2	44°51'54.81230"N	10°53'47.20490"E	57.096	649819.085	4969728.331	57.096
Pt508	2	44°51'54.80230"N	10°53'47.35190"E	57.381	649822.318	4969728.098	57.381
Pt509	2	44°51'55.37220"N	10°53'47.40220"E	57.307	649823.011	4969745.709	57.307
Pt510	2	44°51'55.40450"N	10°53'47.30170"E	56.998	649820.782	4969746.654	56.998
Pt511	2	44°51'55.40860"N	10°53'47.27560"E	57.109	649820.206	4969746.767	57.109
Pt512	2	44°51'55.44490"N	10°53'47.14760"E	57.359	649817.371	4969747.821	57.359
Pt513	1	44°51'55.45620"N	10°53'47.27290"E	56.793	649820.113	4969748.234	56.793
Pt514	1	44°51'56.16530"N	10°53'47.36430"E	56.788	649821.608	4969770.162	56.788
Pt515	2	44°51'56.21910"N	10°53'47.22270"E	57.378	649818.461	4969771.749	57.378
Pt516	2	44°51'56.22140"N	10°53'47.34150"E	57.047	649821.067	4969771.881	57.047
Pt517	2	44°51'56.21040"N	10°53'47.40120"E	57.025	649822.385	4969771.572	57.025
Pt518	2	44°51'56.20190"N	10°53'47.51720"E	57.322	649824.936	4969771.370	57.322
Pt519	2	44°51'57.05550"N	10°53'47.62250"E	57.255	649826.632	4969797.763	57.255
Pt520	2	44°51'57.09100"N	10°53'47.51740"E	56.958	649824.300	4969798.805	56.958
Pt521	2	44°51'57.09920"N	10°53'47.47750"E	57.037	649823.418	4969799.037	57.037
Pt522	2	44°51'57.13890"N	10°53'47.34270"E	57.300	649820.432	4969800.193	57.300
Pt523	1	44°51'57.14190"N	10°53'47.48800"E	56.731	649823.618	4969800.360	56.731
Pt524	1	44°51'57.69160"N	10°53'47.55910"E	56.685	649824.782	4969817.359	56.685
Pt525	2	44°51'57.72720"N	10°53'47.42630"E	57.250	649821.842	4969818.389	57.250
Pt526	2	44°51'57.74010"N	10°53'47.52510"E	56.942	649824.001	4969818.838	56.942
Pt527	2	44°51'57.73120"N	10°53'47.60560"E	56.985	649825.774	4969818.605	56.985
Pt528	2	44°51'57.71810"N	10°53'47.71780"E	57.328	649828.246	4969818.258	57.328
Pt529	2	44°51'58.17980"N	10°53'47.77590"E	57.123	649829.188	4969832.534	57.123
Pt530	2	44°51'58.18710"N	10°53'47.66680"E	56.801	649826.788	4969832.704	56.801
Pt531	2	44°51'58.19250"N	10°53'47.59630"E	56.943	649825.237	4969832.834	56.943
Pt532	2	44°51'58.20590"N	10°53'47.49670"E	57.356	649823.042	4969833.196	57.356
Pt533	2	44°51'58.34480"N	10°53'47.54710"E	57.470	649824.048	4969837.508	57.470
Pt534	2	44°51'58.29550"N	10°53'47.62230"E	57.259	649825.734	4969836.026	57.259
Pt535	2	44°51'58.29220"N	10°53'47.67000"E	57.200	649826.783	4969835.948	57.200
Pt536	f1	44°51'58.28290"N	10°53'47.64290"E	56.633	649826.195	4969835.647	56.633
Pt537	sottotubo	44°51'58.47540"N	10°53'47.68770"E	56.615	649827.039	4969841.610	56.615
Pt538	sopratubo	44°51'58.47280"N	10°53'47.68340"E	57.025	649826.947	4969841.528	57.025
Pt539	2	44°51'58.33950"N	10°53'47.81740"E	57.253	649829.983	4969837.483	57.253
Pt540	base tubo	44°51'58.40330"N	10°53'48.80490"E	56.571	649851.607	4969839.958	56.571
Pt541	sopra tubo	44°51'58.17610"N	10°53'52.19460"E	56.959	649926.155	4969834.686	56.959
Pt542	sottotubo	44°51'58.18250"N	10°53'52.19380"E	56.387	649926.133	4969834.883	56.387
Pt543	2	44°51'58.05390"N	10°53'52.02590"E	57.352	649922.541	4969830.829	57.352
Pt544	2	44°51'58.04970"N	10°53'52.16170"E	57.332	649925.524	4969830.769	57.332
Pt545	2	44°51'58.13700"N	10°53'52.19130"E	57.331	649926.111	4969833.478	57.331
Pt546	2	44°51'58.03550"N	10°53'52.32330"E	57.250	649929.080	4969830.413	57.250
Pt547	f1	44°51'57.99270"N	10°53'52.17510"E	56.751	649925.859	4969829.017	56.751
Pt548	2	44°51'58.00250"N	10°53'52.17390"E	57.221	649925.826	4969829.319	57.221
Pt549	2	44°51'57.82640"N	10°53'52.29680"E	57.238	649928.650	4969823.948	57.238
Pt550	2	44°51'57.83320"N	10°53'52.17640"E	56.844	649926.003	4969824.096	56.844
Pt551	2	44°51'57.83800"N	10°53'52.14100"E	57.030	649925.223	4969824.226	57.030
Pt552	2	44°51'57.83740"N	10°53'52.01660"E	57.382	649922.493	4969824.143	57.382
Pt553	1	44°51'57.84050"N	10°53'52.14540"E	56.641	649925.317	4969824.305	56.641
Pt554	1	44°51'57.13520"N	10°53'52.05950"E	56.773	649923.941	4969802.498	56.773
Pt555	2	44°51'57.11200"N	10°53'52.21310"E	57.318	649927.328	4969801.861	57.318

Nome	Descrizione	Latitudine	Longitudine	Elevazione CF	Est	Nord	Quota
Pt556	2	44°51'57.09610"N	10°53'52.08990"E	56.976	649924.636	4969801.307	56.976
Pt557	2	44°51'57.10220"N	10°53'52.03760"E	56.984	649923.484	4969801.468	56.984
Pt558	2	44°51'57.09730"N	10°53'51.89450"E	57.340	649920.348	4969801.244	57.340
Pt559	2	44°51'56.35190"N	10°53'51.79980"E	57.329	649918.807	4969778.194	57.329
Pt560	2	44°51'56.32620"N	10°53'51.93150"E	57.044	649921.716	4969777.469	57.044
Pt561	2	44°51'56.32180"N	10°53'51.99290"E	57.050	649923.066	4969777.364	57.050
Pt562	2	44°51'56.27510"N	10°53'52.10130"E	57.299	649925.479	4969775.979	57.299
Pt563	1	44°51'56.27640"N	10°53'51.95710"E	56.822	649922.313	4969775.945	56.822
Pt564	1	44°51'55.66490"N	10°53'51.88210"E	56.819	649921.109	4969757.038	56.819
Pt565	2	44°51'55.64500"N	10°53'52.02160"E	57.299	649924.184	4969756.495	57.299
Pt566	2	44°51'55.63700"N	10°53'51.90640"E	57.022	649921.662	4969756.189	57.022
Pt567	2	44°51'55.65130"N	10°53'51.83990"E	57.054	649920.192	4969756.596	57.054
Pt568	2	44°51'55.66100"N	10°53'51.70840"E	57.360	649917.300	4969756.828	57.360
Pt569	2	44°51'55.06330"N	10°53'51.65090"E	57.324	649916.469	4969738.356	57.324
Pt570	2	44°51'55.03910"N	10°53'51.75720"E	57.083	649918.819	4969737.663	57.083
Pt571	2	44°51'55.02170"N	10°53'51.83620"E	57.047	649920.565	4969737.167	57.047
Pt572	2	44°51'54.99200"N	10°53'51.94520"E	57.321	649922.979	4969736.306	57.321
Pt573	1	44°51'54.99440"N	10°53'51.79820"E	56.811	649919.751	4969736.305	56.811
Pt574	1	44°51'54.32100"N	10°53'51.72560"E	56.754	649918.644	4969715.489	56.754
Pt575	2	44°51'54.28940"N	10°53'51.87200"E	57.274	649921.879	4969714.589	57.274
Pt576	2	44°51'54.27340"N	10°53'51.74790"E	56.967	649919.167	4969714.031	56.967
Pt577	2	44°51'54.27590"N	10°53'51.67740"E	57.028	649917.618	4969714.072	57.028
Pt578	2	44°51'54.29420"N	10°53'51.54890"E	57.393	649914.785	4969714.571	57.393
Pt579	2	44°51'53.32300"N	10°53'51.42640"E	57.363	649912.797	4969684.540	57.363
Pt580	2	44°51'53.27860"N	10°53'51.54470"E	57.072	649915.426	4969683.231	57.072
Pt581	2	44°51'53.27540"N	10°53'51.62460"E	56.981	649917.181	4969683.173	56.981
Pt582	2	44°51'53.25240"N	10°53'51.73360"E	57.299	649919.590	4969682.519	57.299
Pt583	1	44°51'53.25210"N	10°53'51.58720"E	56.777	649916.377	4969682.435	56.777
Pt584	1	44°51'53.07310"N	10°53'51.57070"E	56.767	649916.144	4969676.903	56.767
Pt585	1	44°51'52.60400"N	10°53'51.50690"E	56.800	649915.083	4969662.395	56.800
Pt586	2	44°51'52.56920"N	10°53'51.64060"E	57.250	649918.042	4969661.390	57.250
Pt587	2	44°51'52.57290"N	10°53'51.54130"E	57.046	649915.860	4969661.453	57.046
Pt588	2	44°51'52.57160"N	10°53'51.46160"E	57.091	649914.112	4969661.372	57.091
Pt589	2	44°51'52.59020"N	10°53'51.33910"E	57.390	649911.410	4969661.883	57.390
Pt590	2	44°51'51.62100"N	10°53'51.23260"E	57.430	649909.772	4969631.922	57.430
Pt591	2	44°51'51.57210"N	10°53'51.34920"E	57.084	649912.366	4969630.473	57.084
Pt592	2	44°51'51.56260"N	10°53'51.41620"E	57.057	649913.843	4969630.214	57.057
Pt593	2	44°51'51.54290"N	10°53'51.50360"E	57.313	649915.775	4969629.651	57.313
Pt594	1	44°51'51.54550"N	10°53'51.38410"E	56.804	649913.151	4969629.670	56.804
Pt595	1	44°51'50.74440"N	10°53'51.28410"E	56.838	649911.534	4969604.899	56.838
Pt596	2	44°51'50.69190"N	10°53'51.42560"E	57.363	649914.677	4969603.352	57.363
Pt597	2	44°51'50.68340"N	10°53'51.32080"E	57.089	649912.384	4969603.036	57.089
Pt598	2	44°51'50.68590"N	10°53'51.24650"E	57.091	649910.751	4969603.075	57.091
Pt599	2	44°51'50.69630"N	10°53'51.10770"E	57.411	649907.698	4969603.325	57.411
Pt600	2	44°51'49.78110"N	10°53'51.00620"E	57.414	649906.131	4969575.032	57.414
Pt601	2	44°51'49.73420"N	10°53'51.12870"E	57.154	649908.853	4969573.648	57.154
Pt602	2	44°51'49.72800"N	10°53'51.19520"E	57.110	649910.316	4969573.491	57.110
Pt603	2	44°51'49.69090"N	10°53'51.29940"E	57.443	649912.630	4969572.399	57.443
Pt604	2	44°51'48.74480"N	10°53'51.18340"E	57.360	649910.767	4969543.146	57.360
Pt605	2	44°51'48.75480"N	10°53'51.07830"E	57.091	649908.453	4969543.401	57.091
Pt606	2	44°51'48.76090"N	10°53'51.00940"E	57.131	649906.936	4969543.554	57.131
Pt607	2	44°51'48.78640"N	10°53'50.88050"E	57.429	649904.089	4969544.274	57.429

Nome	Descrizione	Latitudine	Longitudine	Elevazione CF	Est	Nord	Quota
Pt608	1	44°51'48.75190"N	10°53'51.04090"E	56.875	649907.634	4969543.292	56.875
Pt609	1	44°51'47.76770"N	10°53'50.91940"E	56.932	649905.678	4969512.860	56.932
Pt610	2	44°51'47.75250"N	10°53'51.07690"E	57.414	649909.145	4969512.472	57.414
Pt611	2	44°51'47.75680"N	10°53'50.95630"E	57.176	649906.495	4969512.543	57.176
Pt612	2	44°51'47.76000"N	10°53'50.88650"E	57.169	649904.961	4969512.606	57.169
Pt613	2	44°51'47.75840"N	10°53'50.73050"E	57.470	649901.539	4969512.477	57.470
Pt614	2	44°51'46.72060"N	10°53'50.63700"E	57.460	649900.235	4969480.405	57.460
Pt615	2	44°51'46.67950"N	10°53'50.75380"E	57.193	649902.828	4969479.197	57.193
Pt616	2	44°51'46.66650"N	10°53'50.81770"E	57.180	649904.240	4969478.829	57.180
Pt617	2	44°51'46.64000"N	10°53'50.93400"E	57.437	649906.811	4969478.070	57.437
Pt618	1	44°51'46.62600"N	10°53'50.78610"E	56.932	649903.576	4969477.563	56.932
Pt619	2	44°51'45.75740"N	10°53'50.51200"E	57.361	649898.187	4969450.620	57.361
Pt620	2	44°51'45.72820"N	10°53'50.63950"E	57.126	649901.006	4969449.784	57.126
Pt621	2	44°51'45.71820"N	10°53'50.70350"E	57.097	649902.418	4969449.508	57.097
Pt622	2	44°51'45.69920"N	10°53'50.81490"E	57.400	649904.876	4969448.979	57.400
Pt623	1	44°51'45.69570"N	10°53'50.66580"E	56.865	649901.606	4969448.795	56.865
Pt624	1	44°51'45.02750"N	10°53'50.58990"E	56.891	649900.423	4969428.137	56.891
Pt625	2	44°51'44.99710"N	10°53'50.72700"E	57.314	649903.453	4969427.269	57.314
Pt626	2	44°51'44.97880"N	10°53'50.60660"E	57.114	649900.824	4969426.643	57.114
Pt627	2	44°51'44.98390"N	10°53'50.55320"E	57.146	649899.649	4969426.773	57.146
Pt628	2	44°51'45.01250"N	10°53'50.41060"E	57.396	649896.499	4969427.582	57.396
Pt629	2	44°51'44.33250"N	10°53'50.33410"E	57.372	649895.310	4969406.560	57.372
Pt630	2	44°51'44.29220"N	10°53'50.46270"E	57.151	649898.161	4969405.383	57.151
Pt631	2	44°51'44.28790"N	10°53'50.52810"E	57.159	649899.600	4969405.284	57.159
Pt632	2	44°51'44.25610"N	10°53'50.62750"E	57.368	649901.804	4969404.353	57.368
Pt633	1	44°51'44.24920"N	10°53'50.49260"E	56.915	649898.849	4969404.071	56.915
Pt634	1	44°51'43.39040"N	10°53'50.38150"E	56.921	649897.030	4969377.514	56.921
Pt635	2	44°51'43.36820"N	10°53'50.51170"E	57.332	649899.903	4969376.896	57.332
Pt636	2	44°51'43.37270"N	10°53'50.40980"E	57.128	649897.663	4969376.983	57.128
Pt637	2	44°51'43.38390"N	10°53'50.34270"E	57.153	649896.183	4969377.294	57.153
Pt638	2	44°51'43.38420"N	10°53'50.22060"E	57.393	649893.503	4969377.241	57.393
Pt639	2	44°51'43.14440"N	10°53'50.19940"E	57.296	649893.211	4969369.830	57.296
Pt640	2	44°51'43.12290"N	10°53'50.31350"E	57.368	649895.730	4969369.225	57.368
Pt641	2	44°51'43.11820"N	10°53'50.35590"E	57.294	649896.664	4969369.102	57.294
Pt642	2	44°51'43.10280"N	10°53'50.47140"E	57.442	649899.210	4969368.686	57.442
Pt643	1	44°51'43.19710"N	10°53'50.35450"E	57.031	649896.576	4969371.536	57.031
Pt644	f1	44°51'43.11300"N	10°53'50.33570"E	57.258	649896.225	4969368.931	57.258
Pt645	2	44°51'42.87260"N	10°53'50.31090"E	57.498	649895.854	4969361.500	57.498
Pt646	2	44°51'42.76570"N	10°53'50.31280"E	57.364	649895.972	4969358.203	57.364
Pt647	1	44°51'42.72770"N	10°53'50.47970"E	56.550	649899.663	4969357.116	56.550
Pt648	1	44°51'42.71180"N	10°53'50.47610"E	56.535	649899.595	4969356.623	56.535
Pt649	2	44°51'42.83870"N	10°53'51.21760"E	57.485	649915.776	4969360.919	57.485
Pt650	2	44°51'42.82300"N	10°53'51.58370"E	57.575	649923.822	4969360.623	57.575
Pt651	2	44°51'43.06240"N	10°53'51.60700"E	57.557	649924.161	4969368.022	57.557
Pt652	2	44°51'43.08370"N	10°53'51.46740"E	57.337	649921.082	4969368.608	57.337
Pt653	2	44°51'43.10950"N	10°53'51.32180"E	57.400	649917.868	4969369.329	57.400
Pt654	f1	44°51'43.10490"N	10°53'51.46370"E	57.248	649920.985	4969369.260	57.248
Pt655	1	44°51'43.26020"N	10°53'51.47960"E	56.992	649921.222	4969374.060	56.992
Pt656	2	44°51'43.30970"N	10°53'51.34250"E	57.408	649918.178	4969375.517	57.408
Pt657	2	44°51'43.32180"N	10°53'51.45380"E	57.191	649920.611	4969375.948	57.191
Pt658	2	44°51'43.31740"N	10°53'51.50970"E	57.099	649921.841	4969375.840	57.099
Pt659	2	44°51'43.31590"N	10°53'51.64500"E	57.377	649924.812	4969375.864	57.377

Nome	Descrizione	Latitudine	Longitudine	Elevazione CF	Est	Nord	Quota
Pt660	2	44°51'43.90960"N	10°53'51.70110"E	57.301	649925.615	4969394.212	57.301
Pt661	2	44°51'43.95580"N	10°53'51.60190"E	57.164	649923.404	4969395.587	57.164
Pt662	2	44°51'43.96790"N	10°53'51.54450"E	57.163	649922.136	4969395.931	57.163
Pt663	2	44°51'44.00730"N	10°53'51.40630"E	57.349	649919.075	4969397.076	57.349
Pt664	1	44°51'44.00280"N	10°53'51.57480"E	56.905	649922.776	4969397.023	56.905
Pt665	1	44°51'44.69560"N	10°53'51.65270"E	56.941	649923.986	4969418.441	56.941
Pt666	2	44°51'44.77270"N	10°53'51.50240"E	57.403	649920.632	4969420.743	57.403
Pt667	2	44°51'44.79120"N	10°53'51.63970"E	57.175	649923.631	4969421.384	57.175
Pt668	2	44°51'44.78800"N	10°53'51.71270"E	57.147	649925.236	4969421.323	57.147
Pt669	2	44°51'44.76860"N	10°53'51.81870"E	57.375	649927.576	4969420.779	57.375
Pt670	2	44°51'46.18630"N	10°53'51.98820"E	57.357	649930.273	4969464.611	57.357
Pt671	2	44°51'46.20780"N	10°53'51.88110"E	57.133	649927.907	4969465.220	57.133
Pt672	2	44°51'46.21200"N	10°53'51.84170"E	57.129	649927.040	4969465.329	57.129
Pt673	2	44°51'46.25180"N	10°53'51.68300"E	57.525	649923.528	4969466.476	57.525
Pt674	1	44°51'46.28810"N	10°53'51.85260"E	56.956	649927.224	4969467.683	56.956
Pt675	1	44°51'46.98660"N	10°53'51.93790"E	56.974	649928.592	4969489.280	56.974
Pt676	2	44°51'47.05900"N	10°53'51.78500"E	57.499	649925.185	4969491.436	57.499
Pt677	2	44°51'47.08890"N	10°53'51.92360"E	57.232	649928.205	4969492.430	57.232
Pt678	2	44°51'47.08710"N	10°53'51.98630"E	57.138	649929.582	4969492.406	57.138
Pt679	2	44°51'47.08410"N	10°53'52.10840"E	57.417	649932.264	4969492.376	57.417
Pt680	2	44°51'48.08330"N	10°53'52.23150"E	57.373	649934.244	4969523.272	57.373
Pt681	2	44°51'48.13890"N	10°53'52.12190"E	57.142	649931.799	4969524.931	57.142
Pt682	2	44°51'48.15840"N	10°53'52.06140"E	57.213	649930.457	4969525.502	57.213
Pt683	2	44°51'48.19480"N	10°53'51.94420"E	57.519	649927.859	4969526.565	57.519
Pt684	1	44°51'48.18450"N	10°53'52.08840"E	56.973	649931.031	4969526.321	56.973
Pt685	1	44°51'49.08170"N	10°53'52.20180"E	56.906	649932.872	4969554.064	56.906
Pt686	2	44°51'49.16000"N	10°53'52.05580"E	57.428	649929.612	4969556.405	57.428
Pt687	2	44°51'49.17900"N	10°53'52.18920"E	57.139	649932.526	4969557.060	57.139
Pt688	2	44°51'49.18150"N	10°53'52.25260"E	57.125	649933.915	4969557.170	57.125
Pt689	2	44°51'49.17570"N	10°53'52.37470"E	57.472	649936.599	4969557.053	57.472
Pt690	1	44°51'49.22610"N	10°53'52.22550"E	56.940	649933.288	4969558.532	56.940
Pt691	1	44°51'49.88860"N	10°53'52.30510"E	56.945	649934.557	4969579.016	56.945
Pt692	2	44°51'49.91540"N	10°53'52.14980"E	57.465	649931.130	4969579.763	57.465
Pt693	2	44°51'49.90450"N	10°53'52.27230"E	57.157	649933.826	4969579.489	57.157
Pt694	2	44°51'49.89900"N	10°53'52.33200"E	57.133	649935.140	4969579.350	57.133
Pt695	2	44°51'49.88900"N	10°53'52.46530"E	57.436	649938.073	4969579.110	57.436
Pt696	2	44°51'51.01700"N	10°53'52.60080"E	57.375	649940.233	4969613.986	57.375
Pt697	2	44°51'51.08320"N	10°53'52.47630"E	57.017	649937.453	4969615.965	57.017
Pt698	2	44°51'51.09100"N	10°53'52.44060"E	57.089	649936.664	4969616.188	57.089
Pt699	2	44°51'51.17260"N	10°53'52.30250"E	57.497	649933.574	4969618.635	57.497
Pt700	1	44°51'51.21570"N	10°53'52.46830"E	56.820	649937.182	4969620.050	56.820
Pt701	1	44°51'52.11620"N	10°53'52.58030"E	56.897	649938.990	4969647.894	56.897
Pt702	2	44°51'52.18520"N	10°53'52.43370"E	57.506	649935.723	4969649.948	57.506
Pt703	2	44°51'52.20940"N	10°53'52.54960"E	57.115	649938.249	4969650.754	57.115
Pt704	2	44°51'52.20090"N	10°53'52.61910"E	57.142	649939.780	4969650.527	57.142
Pt705	2	44°51'52.17890"N	10°53'52.74580"E	57.368	649942.576	4969649.913	57.368
Pt706	2	44°51'53.06470"N	10°53'52.84330"E	57.338	649944.077	4969677.296	57.338
Pt707	2	44°51'53.08910"N	10°53'52.72430"E	57.069	649941.448	4969677.988	57.069
Pt708	2	44°51'53.09980"N	10°53'52.66800"E	57.136	649940.205	4969678.290	57.136
Pt709	2	44°51'53.15230"N	10°53'52.56940"E	57.378	649938.003	4969679.859	57.378
Pt710	1	44°51'53.14940"N	10°53'52.70130"E	56.866	649940.900	4969679.837	56.866
Pt711	1	44°51'53.91350"N	10°53'52.80570"E	56.815	649942.640	4969703.469	56.815

Nome	Descrizione	Latitudine	Longitudine	Elevazione CF	Est	Nord	Quota
Pt712	2	44°51'53.96680"N	10°53'52.65810"E	57.417	649939.362	4969705.038	57.417
Pt713	2	44°51'53.99470"N	10°53'52.78140"E	57.085	649942.048	4969705.962	57.085
Pt714	2	44°51'53.97980"N	10°53'52.84160"E	57.045	649943.380	4969705.533	57.045
Pt715	2	44°51'53.89410"N	10°53'52.95540"E	57.293	649945.939	4969702.947	57.293
Pt716	2	44°51'54.80940"N	10°53'53.07510"E	57.345	649947.905	4969731.251	57.345
Pt717	2	44°51'54.90550"N	10°53'52.95050"E	57.042	649945.102	4969734.153	57.042
Pt718	2	44°51'54.91970"N	10°53'52.90430"E	57.092	649944.078	4969734.567	57.092
Pt719	2	44°51'55.02120"N	10°53'52.78690"E	57.417	649941.428	4969737.639	57.417
Pt720	1	44°51'55.09350"N	10°53'52.94930"E	56.808	649944.940	4969739.953	56.808
Pt721	2	44°51'55.61770"N	10°53'53.17550"E	57.346	649949.525	4969756.245	57.346
Pt722	2	44°51'55.64700"N	10°53'53.06390"E	57.016	649947.055	4969757.092	57.016
Pt723	1	44°51'55.64310"N	10°53'53.02640"E	56.827	649946.235	4969756.952	56.827
Pt724	2	44°51'55.64640"N	10°53'52.99000"E	57.128	649945.434	4969757.035	57.128
Pt725	2	44°51'55.66470"N	10°53'52.88910"E	57.374	649943.207	4969757.548	57.374
Pt726	2	44°51'56.49790"N	10°53'52.99100"E	57.367	649944.842	4969783.310	57.367
Pt727	2	44°51'56.49970"N	10°53'53.09310"E	57.031	649947.081	4969783.418	57.031
Pt728	1	44°51'56.50230"N	10°53'53.13260"E	56.816	649947.946	4969783.519	56.816
Pt729	2	44°51'56.49480"N	10°53'53.15560"E	57.006	649948.456	4969783.299	57.006
Pt730	2	44°51'56.48800"N	10°53'53.29670"E	57.410	649951.557	4969783.162	57.410
Pt731	2	44°51'57.43170"N	10°53'53.40520"E	57.331	649953.257	4969812.337	57.331
Pt732	2	44°51'57.44200"N	10°53'53.27930"E	57.004	649950.487	4969812.590	57.004
Pt733	2	44°51'57.44730"N	10°53'53.24400"E	56.998	649949.709	4969812.736	56.998
Pt734	2	44°51'57.47820"N	10°53'53.09660"E	57.337	649946.452	4969813.614	57.337
Pt735	1	44°51'57.45600"N	10°53'53.25550"E	56.762	649949.955	4969813.010	56.762
Pt736	1	44°51'57.87740"N	10°53'53.31220"E	56.541	649950.895	4969826.042	56.541
Pt737	f1	44°51'57.91160"N	10°53'53.31860"E	56.802	649951.011	4969827.101	56.802
Pt738	2	44°51'57.93020"N	10°53'53.32050"E	57.266	649951.039	4969827.676	57.266
Pt739	2	44°51'57.90910"N	10°53'53.34350"E	57.168	649951.559	4969827.037	57.168
Pt740	2	44°51'57.91510"N	10°53'53.29100"E	57.157	649950.403	4969827.195	57.157
Pt741	2	44°51'57.91740"N	10°53'53.46840"E	57.257	649954.294	4969827.357	57.257
Pt742	2	44°51'57.97960"N	10°53'53.14890"E	57.406	649947.238	4969829.112	57.406
Pt743	2	44°51'58.07850"N	10°53'53.21900"E	57.265	649948.705	4969832.200	57.265
Pt744	testatubo	44°51'58.09410"N	10°53'53.34090"E	56.978	649951.369	4969832.744	56.978
Pt745	sottotubo	44°51'58.09860"N	10°53'53.34250"E	56.570	649951.400	4969832.883	56.570
Pt746	sottotubo	44°51'57.96780"N	10°53'55.60960"E	56.479	650001.244	4969830.011	56.479
Pt747	sopratubo	44°51'57.96570"N	10°53'55.61050"E	56.904	650001.266	4969829.946	56.904
Pt748	2	44°51'57.93790"N	10°53'55.61090"E	57.424	650001.294	4969829.089	57.424
Pt749	2	44°51'57.82550"N	10°53'55.40130"E	57.532	649996.776	4969825.513	57.532
Pt750	2	44°51'57.80610"N	10°53'55.74880"E	57.333	650004.416	4969825.092	57.333
Pt751	2	44°51'57.78800"N	10°53'55.60100"E	57.338	650001.185	4969824.458	57.338
Pt752	2	44°51'57.79600"N	10°53'55.58480"E	57.407	650000.824	4969824.697	57.407
Pt753	2	44°51'57.78360"N	10°53'55.55200"E	57.418	650000.113	4969824.297	57.418
Pt754	f1	44°51'57.77970"N	10°53'55.58290"E	56.938	650000.794	4969824.193	56.938
Pt755	testatubo	44°51'57.77350"N	10°53'55.57650"E	56.806	650000.658	4969823.998	56.806
Pt756	1	44°51'57.76860"N	10°53'55.57490"E	56.584	650000.627	4969823.846	56.584
Pt757	2	44°51'57.61110"N	10°53'55.70380"E	57.320	650003.569	4969819.052	57.320
Pt758	2	44°51'57.62460"N	10°53'55.57700"E	56.904	650000.777	4969819.404	56.904
Pt759	2	44°51'57.63190"N	10°53'55.55140"E	56.959	650000.210	4969819.616	56.959
Pt760	2	44°51'57.64270"N	10°53'55.40760"E	57.511	649997.046	4969819.875	57.511
Pt761	1	44°51'57.61100"N	10°53'55.54960"E	56.741	650000.185	4969818.970	56.741
Pt762	1	44°51'57.16350"N	10°53'55.48530"E	56.743	649999.097	4969805.129	56.743
Pt763	2	44°51'57.18000"N	10°53'55.34570"E	57.257	649996.022	4969805.566	57.257

Nome	Descrizione	Latitudine	Longitudine	Elevazione CF	Est	Nord	Quota
Pt764	2	44°51'57.16640"N	10°53'55.44660"E	56.986	649998.246	4969805.198	56.986
Pt765	2	44°51'57.15870"N	10°53'55.53060"E	57.027	650000.095	4969805.004	57.027
Pt766	2	44°51'57.12710"N	10°53'55.64350"E	57.325	650002.595	4969804.087	57.325
Pt767	2	44°51'56.63790"N	10°53'55.57170"E	57.336	650001.372	4969788.954	57.336
Pt768	2	44°51'56.63940"N	10°53'55.45620"E	56.960	649998.837	4969788.941	56.960
Pt769	2	44°51'56.63700"N	10°53'55.39460"E	56.922	649997.487	4969788.836	56.922
Pt770	2	44°51'56.63950"N	10°53'55.26570"E	57.287	649994.656	4969788.847	57.287
Pt771	1	44°51'56.60480"N	10°53'55.41330"E	56.743	649997.920	4969787.852	56.743
Pt772	1	44°51'56.04450"N	10°53'55.35370"E	56.765	649997.017	4969770.532	56.765
Pt773	2	44°51'56.02380"N	10°53'55.49750"E	57.327	650000.187	4969769.967	57.327
Pt774	2	44°51'56.03290"N	10°53'55.38470"E	56.961	649997.705	4969770.190	56.961
Pt775	2	44°51'56.03900"N	10°53'55.32350"E	56.942	649996.358	4969770.347	56.942
Pt776	2	44°51'56.04340"N	10°53'55.20370"E	57.297	649993.726	4969770.421	57.297
Pt777	2	44°51'55.31940"N	10°53'55.10470"E	57.393	649992.076	4969748.030	57.393
Pt778	2	44°51'55.30710"N	10°53'55.22540"E	57.051	649994.733	4969747.712	57.051
Pt779	2	44°51'55.29960"N	10°53'55.28490"E	56.981	649996.044	4969747.511	56.981
Pt780	2	44°51'55.27870"N	10°53'55.40570"E	57.314	649998.710	4969746.929	57.314
Pt781	1	44°51'55.27500"N	10°53'55.26000"E	56.784	649995.516	4969746.740	56.784
Pt782	1	44°51'54.64140"N	10°53'55.17580"E	56.782	649994.125	4969727.145	56.782
Pt783	2	44°51'54.58440"N	10°53'55.32550"E	57.319	649997.452	4969725.463	57.319
Pt784	2	44°51'54.59080"N	10°53'55.20370"E	56.949	649994.774	4969725.598	56.949
Pt785	2	44°51'54.59090"N	10°53'55.13940"E	57.029	649993.363	4969725.568	57.029
Pt786	2	44°51'54.60290"N	10°53'54.99710"E	57.341	649990.232	4969725.866	57.341
Pt787	2	44°51'53.88930"N	10°53'54.94730"E	57.305	649989.654	4969703.821	57.305
Pt788	2	44°51'53.87870"N	10°53'55.05080"E	57.019	649991.933	4969703.547	57.019
Pt789	1	44°51'53.87870"N	10°53'55.08590"E	56.769	649992.703	4969703.565	56.769
Pt790	2	44°51'53.87670"N	10°53'55.12350"E	57.000	649993.529	4969703.522	57.000
Pt791	2	44°51'53.86190"N	10°53'55.23770"E	57.389	649996.046	4969703.124	57.389
Pt792	2	44°51'53.22670"N	10°53'55.16570"E	57.318	649994.925	4969683.487	57.318
Pt793	2	44°51'53.16110"N	10°53'55.03170"E	56.972	649992.031	4969681.394	56.972
Pt794	2	44°51'53.17660"N	10°53'54.96500"E	57.092	649990.556	4969681.838	57.092
Pt795	2	44°51'53.13070"N	10°53'54.83420"E	57.236	649987.719	4969680.355	57.236
Pt796	1	44°51'53.11580"N	10°53'54.98760"E	56.783	649991.096	4969679.973	56.783
Pt797	1	44°51'52.70480"N	10°53'54.94690"E	56.799	649990.500	4969667.270	56.799
Pt798	2	44°51'52.65990"N	10°53'55.10320"E	57.406	649993.962	4969665.965	57.406
Pt799	2	44°51'52.61100"N	10°53'54.95050"E	56.929	649990.646	4969664.378	56.929
Pt800	2	44°51'52.60280"N	10°53'54.89280"E	57.024	649989.386	4969664.095	57.024
Pt801	2	44°51'52.53890"N	10°53'54.76090"E	57.314	649986.538	4969662.056	57.314
Pt802	2	44°51'51.90060"N	10°53'54.70060"E	57.290	649985.675	4969642.329	57.290
Pt803	1	44°51'51.88190"N	10°53'54.83420"E	56.812	649988.620	4969641.820	56.812
Pt804	1	44°51'51.86460"N	10°53'54.87090"E	57.007	649989.438	4969641.305	57.007
Pt805	1	44°51'51.81690"N	10°53'54.98580"E	57.343	649991.994	4969639.892	57.343
Pt806	2	44°51'51.81260"N	10°53'54.98760"E	57.337	649992.037	4969639.761	57.337
Pt807	2	44°51'51.85410"N	10°53'54.86600"E	57.039	649989.338	4969640.979	57.039
Pt808	2	44°51'51.85880"N	10°53'54.81210"E	57.050	649988.152	4969641.096	57.050
Pt809	2	44°51'50.95290"N	10°53'54.56730"E	57.319	649983.433	4969613.017	57.319
Pt810	2	44°51'50.95670"N	10°53'54.56760"E	57.317	649983.437	4969613.135	57.317
Pt811	2	44°51'50.93440"N	10°53'54.68580"E	57.073	649986.047	4969612.507	57.073
Pt812	2	44°51'50.92860"N	10°53'54.76180"E	57.065	649987.719	4969612.367	57.065
Pt813	2	44°51'50.86290"N	10°53'54.87750"E	57.367	649990.306	4969610.399	57.367
Pt814	2	44°51'50.12500"N	10°53'54.77860"E	57.320	649988.668	4969587.579	57.320
Pt815	2	44°51'50.10060"N	10°53'54.65990"E	57.049	649986.081	4969586.765	57.049

Nome	Descrizione	Latitudine	Longitudine	Elevazione CF	Est	Nord	Quota
Pt816	2	44°51'50.09910"N	10°53'54.57530"E	57.109	649984.225	4969586.676	57.109
Pt817	2	44°51'50.11270"N	10°53'54.45450"E	57.431	649981.564	4969587.033	57.431
Pt818	1	44°51'50.07730"N	10°53'54.61170"E	56.829	649985.040	4969586.022	56.829
Pt819	2	44°51'49.37480"N	10°53'54.69210"E	57.420	649987.311	4969564.386	57.420
Pt820	2	44°51'49.37070"N	10°53'54.54990"E	56.998	649984.193	4969564.186	56.998
Pt821	2	44°51'49.36970"N	10°53'54.49310"E	57.130	649982.947	4969564.126	57.130
Pt822	2	44°51'49.35830"N	10°53'54.38090"E	57.426	649980.493	4969563.717	57.426
Pt823	1	44°51'49.32410"N	10°53'54.52520"E	56.845	649983.685	4969562.736	56.845
Pt824	1	44°51'48.55530"N	10°53'54.58540"E	57.321	649985.561	4969539.044	57.321
Pt825	1	44°51'48.58430"N	10°53'54.46530"E	57.047	649982.904	4969539.877	57.047
Pt826	1	44°51'48.58740"N	10°53'54.40600"E	57.118	649981.600	4969539.942	57.118
Pt827	2	44°51'48.58950"N	10°53'54.39620"E	57.130	649981.384	4969540.002	57.130
Pt828	2	44°51'48.57570"N	10°53'54.45910"E	57.051	649982.774	4969539.609	57.051
Pt829	2	44°51'48.56590"N	10°53'54.58080"E	57.327	649985.452	4969539.369	57.327
Pt830	2	44°51'48.58500"N	10°53'54.29580"E	57.386	649979.184	4969539.812	57.386
Pt831	1	44°51'48.55760"N	10°53'54.42860"E	56.888	649982.118	4969539.034	56.888
Pt832	1	44°51'47.52350"N	10°53'54.30410"E	56.847	649980.132	4969507.061	56.847
Pt833	2	44°51'47.50640"N	10°53'54.46300"E	57.404	649983.631	4969506.615	57.404
Pt834	2	44°51'47.47660"N	10°53'54.33360"E	57.074	649980.813	4969505.629	57.074
Pt835	2	44°51'47.48410"N	10°53'54.26870"E	57.098	649979.383	4969505.827	57.098
Pt836	2	44°51'47.49790"N	10°53'54.14190"E	57.384	649976.591	4969506.188	57.384
Pt837	2	44°51'46.67940"N	10°53'54.04760"E	57.406	649975.112	4969480.883	57.406
Pt838	2	44°51'46.63610"N	10°53'54.16040"E	57.146	649977.619	4969479.605	57.146
Pt839	2	44°51'46.63290"N	10°53'54.23360"E	57.082	649979.227	4969479.544	57.082
Pt840	2	44°51'46.60800"N	10°53'54.35110"E	57.388	649981.824	4969478.836	57.388
Pt841	1	44°51'46.60480"N	10°53'54.35850"E	57.388	649981.988	4969478.741	57.388
Pt842	1	44°51'46.57300"N	10°53'54.19510"E	56.877	649978.426	4969477.676	56.877
Pt843	1	44°51'45.81160"N	10°53'54.09980"E	56.874	649976.883	4969454.133	56.874
Pt844	2	44°51'45.75410"N	10°53'54.24750"E	57.371	649980.166	4969452.434	57.371
Pt845	2	44°51'45.73680"N	10°53'54.12620"E	57.115	649977.517	4969451.838	57.115
Pt846	2	44°51'45.74600"N	10°53'54.05420"E	57.154	649975.930	4969452.085	57.154
Pt847	2	44°51'45.75740"N	10°53'53.93450"E	57.418	649973.295	4969452.375	57.418
Pt848	2	44°51'44.76600"N	10°53'53.81470"E	57.389	649971.381	4969421.722	57.389
Pt849	2	44°51'44.73590"N	10°53'53.92410"E	57.165	649973.804	4969420.850	57.165
Pt850	2	44°51'44.73280"N	10°53'53.99780"E	57.138	649975.423	4969420.792	57.138
Pt851	2	44°51'44.66870"N	10°53'54.12370"E	57.376	649978.233	4969418.878	57.376
Pt852	1	44°51'44.66150"N	10°53'53.95210"E	56.895	649974.472	4969418.568	56.895
Pt853	1	44°51'43.52530"N	10°53'53.81630"E	56.896	649972.311	4969383.439	56.896
Pt854	2	44°51'43.45840"N	10°53'53.94300"E	57.372	649975.140	4969381.440	57.372
Pt855	2	44°51'43.46420"N	10°53'53.84190"E	57.101	649972.917	4969381.567	57.101
Pt856	2	44°51'43.47000"N	10°53'53.76800"E	57.137	649971.291	4969381.708	57.137
Pt857	2	44°51'43.47860"N	10°53'53.67640"E	57.356	649969.275	4969381.926	57.356
Pt858	2	44°51'43.04550"N	10°53'53.60460"E	57.410	649968.012	4969368.525	57.410
Pt859	2	44°51'43.02970"N	10°53'53.71670"E	57.352	649970.483	4969368.095	57.352
Pt860	2	44°51'42.97700"N	10°53'53.70070"E	57.410	649970.170	4969366.461	57.410
Pt861	2	44°51'42.96440"N	10°53'53.72610"E	57.407	649970.736	4969366.085	57.407
Pt862	2	44°51'42.95930"N	10°53'53.74580"E	57.417	649971.172	4969365.938	57.417
Pt863	2	44°51'42.94650"N	10°53'53.87100"E	57.584	649973.929	4969365.607	57.584
Pt864	f1	44°51'42.98870"N	10°53'53.75320"E	57.248	649971.314	4969366.849	57.248
Pt865	2	44°51'42.73850"N	10°53'53.68490"E	57.547	649969.995	4969359.093	57.547
Pt866	2	44°51'42.66050"N	10°53'55.79280"E	57.451	650016.311	4969357.768	57.451
Pt867	2	44°51'42.66140"N	10°53'56.10520"E	57.518	650023.166	4969357.956	57.518

Nome	Descrizione	Latitudine	Longitudine	Elevazione CF	Est	Nord	Quota
Pt868	2	44°51'42.87140"N	10°53'56.13200"E	57.522	650023.603	4969364.450	57.522
Pt869	2	44°51'42.91390"N	10°53'56.03340"E	57.409	650021.408	4969365.711	57.409
Pt870	f1	44°51'42.90560"N	10°53'55.99800"E	57.321	650020.637	4969365.436	57.321
Pt871	2	44°51'42.93150"N	10°53'55.97520"E	57.376	650020.118	4969366.224	57.376
Pt872	2	44°51'42.98590"N	10°53'55.88500"E	57.394	650018.100	4969367.856	57.394
Pt873	2	44°51'43.02560"N	10°53'55.98280"E	57.239	650020.217	4969369.131	57.239
Pt874	1	44°51'43.02640"N	10°53'56.01770"E	57.068	650020.983	4969369.174	57.068
Pt875	2	44°51'43.02290"N	10°53'56.04970"E	57.231	650021.687	4969369.082	57.231
Pt876	2	44°51'43.02480"N	10°53'56.15890"E	57.454	650024.082	4969369.197	57.454
Pt877	2	44°51'43.50720"N	10°53'56.23510"E	57.326	650025.407	4969384.122	57.326
Pt878	2	44°51'43.55800"N	10°53'56.12410"E	57.126	650022.934	4969385.632	57.126
Pt879	1	44°51'43.56600"N	10°53'56.09770"E	56.923	650022.349	4969385.865	56.923
Pt880	2	44°51'43.57520"N	10°53'56.07530"E	57.139	650021.851	4969386.138	57.139
Pt881	2	44°51'43.63410"N	10°53'55.94830"E	57.454	650019.021	4969387.890	57.454
Pt882	2	44°51'44.64170"N	10°53'56.09180"E	57.370	650021.443	4969419.055	57.370
Pt883	2	44°51'44.64320"N	10°53'56.20070"E	57.160	650023.832	4969419.157	57.160
Pt884	1	44°51'44.63800"N	10°53'56.23470"E	56.908	650024.582	4969419.014	56.908
Pt885	2	44°51'44.64220"N	10°53'56.26220"E	57.131	650025.182	4969419.158	57.131
Pt886	2	44°51'44.64250"N	10°53'56.39940"E	57.359	650028.193	4969419.238	57.359
Pt887	2	44°51'45.54000"N	10°53'56.49820"E	57.363	650029.713	4969446.983	57.363
Pt888	2	44°51'45.58340"N	10°53'56.37570"E	57.130	650026.994	4969448.259	57.130
Pt889	1	44°51'45.57980"N	10°53'56.34960"E	56.923	650026.424	4969448.134	56.923
Pt890	2	44°51'45.58490"N	10°53'56.32380"E	57.169	650025.854	4969448.279	57.169
Pt891	2	44°51'45.65870"N	10°53'56.20720"E	57.396	650023.242	4969450.496	57.396
Pt892	2	44°51'46.41920"N	10°53'56.29020"E	57.361	650024.514	4969474.005	57.361
Pt893	2	44°51'46.47570"N	10°53'56.42520"E	57.104	650027.436	4969475.818	57.104
Pt894	1	44°51'46.48150"N	10°53'56.45660"E	56.871	650028.121	4969476.013	56.871
Pt895	2	44°51'46.47990"N	10°53'56.48590"E	57.127	650028.765	4969475.979	57.127
Pt896	2	44°51'46.50760"N	10°53'56.61600"E	57.370	650031.600	4969476.900	57.370
Pt897	2	44°51'47.47700"N	10°53'56.72870"E	57.369	650033.374	4969506.871	57.369
Pt898	2	44°51'47.54650"N	10°53'56.62040"E	57.073	650030.947	4969508.960	57.073
Pt899	2	44°51'47.56790"N	10°53'56.55170"E	57.138	650029.424	4969509.585	57.138
Pt900	1	44°51'47.56200"N	10°53'56.58920"E	56.867	650030.251	4969509.422	56.867
Pt901	2	44°51'47.60220"N	10°53'56.44310"E	57.400	650027.016	4969510.588	57.400
Pt902	2	44°51'48.11470"N	10°53'56.51600"E	57.388	650028.246	4969526.439	57.388
Pt903	2	44°51'48.14010"N	10°53'56.62390"E	57.128	650030.595	4969527.278	57.128
Pt904	2	44°51'48.14240"N	10°53'56.69720"E	57.118	650032.202	4969527.387	57.118
Pt905	1	44°51'48.14980"N	10°53'56.66230"E	56.998	650031.431	4969527.597	56.998
Pt906	2	44°51'48.15100"N	10°53'56.82500"E	57.343	650035.001	4969527.718	57.343
Pt907	2	44°51'49.07060"N	10°53'56.92330"E	57.318	650036.494	4969556.144	57.318
Pt908	2	44°51'49.12170"N	10°53'56.81040"E	57.071	650033.980	4969557.663	57.071
Pt909	2	44°51'49.13630"N	10°53'56.74170"E	57.099	650032.462	4969558.078	57.099
Pt910	2	44°51'49.17090"N	10°53'56.62910"E	57.398	650029.966	4969559.088	57.398
Pt911	1	44°51'49.16110"N	10°53'56.78510"E	56.910	650033.396	4969558.866	56.910
Pt912	1	44°51'49.96990"N	10°53'56.87730"E	56.879	650034.836	4969583.870	56.879
Pt913	2	44°51'50.03740"N	10°53'56.73410"E	57.425	650031.644	4969585.880	57.425
Pt914	2	44°51'50.04620"N	10°53'56.85950"E	57.129	650034.390	4969586.216	57.129
Pt915	2	44°51'50.05050"N	10°53'56.91410"E	57.049	650035.585	4969586.376	57.049
Pt916	2	44°51'50.07460"N	10°53'57.05490"E	57.366	650038.657	4969587.192	57.366
Pt917	2	44°51'50.82540"N	10°53'57.13970"E	57.246	650039.976	4969610.403	57.246
Pt918	2	44°51'50.86110"N	10°53'57.02280"E	57.146	650037.385	4969611.445	57.146
Pt919	1	44°51'50.86100"N	10°53'56.98950"E	56.842	650036.655	4969611.425	56.842

Nome	Descrizione	Latitudine	Longitudine	Elevazione CF	Est	Nord	Quota
Pt920	2	44°51'50.86160"N	10°53'56.97410"E	57.122	650036.316	4969611.435	57.122
Pt921	2	44°51'50.90180"N	10°53'56.83640"E	57.373	650033.265	4969612.605	57.373
Pt922	2	44°51'51.88420"N	10°53'56.96710"E	57.334	650035.425	4969642.986	57.334
Pt923	2	44°51'51.88380"N	10°53'57.08280"E	57.071	650037.964	4969643.033	57.071
Pt924	1	44°51'51.89000"N	10°53'57.11480"E	56.798	650038.662	4969643.241	56.798
Pt925	2	44°51'51.88980"N	10°53'57.15490"E	56.972	650039.542	4969643.255	56.972
Pt926	2	44°51'51.93120"N	10°53'57.28750"E	57.394	650042.422	4969644.601	57.394
Pt927	2	44°51'52.91950"N	10°53'57.39290"E	57.271	650044.021	4969675.151	57.271
Pt928	2	44°51'52.98190"N	10°53'57.29800"E	56.954	650041.894	4969677.028	56.954
Pt929	2	44°51'52.99760"N	10°53'57.22770"E	56.992	650040.340	4969677.476	56.992
Pt930	1	44°51'53.00330"N	10°53'57.25600"E	56.790	650040.957	4969677.666	56.790
Pt931	2	44°51'53.08820"N	10°53'57.11390"E	57.317	650037.777	4969680.213	57.317
Pt932	2	44°51'53.80180"N	10°53'57.20500"E	57.272	650039.261	4969702.279	57.272
Pt933	2	44°51'53.81820"N	10°53'57.32440"E	56.995	650041.869	4969702.847	56.995
Pt934	2	44°51'53.81750"N	10°53'57.37270"E	56.953	650042.930	4969702.850	56.953
Pt935	1	44°51'53.83210"N	10°53'57.35160"E	56.809	650042.456	4969703.290	56.809
Pt936	2	44°51'53.83440"N	10°53'57.50770"E	57.261	650045.880	4969703.441	57.261
Pt937	2	44°51'54.69140"N	10°53'57.61410"E	57.279	650047.596	4969729.940	57.279
Pt938	2	44°51'54.72350"N	10°53'57.50320"E	57.041	650045.140	4969730.873	57.041
Pt939	2	44°51'54.72870"N	10°53'57.44190"E	56.949	650043.791	4969731.002	56.949
Pt940	2	44°51'54.76910"N	10°53'57.31440"E	57.284	650040.964	4969732.183	57.284
Pt941	1	44°51'54.78510"N	10°53'57.47270"E	56.736	650044.426	4969732.758	56.736
Pt942	1	44°51'55.59260"N	10°53'57.56760"E	56.709	650045.926	4969757.724	56.709
Pt943	2	44°51'55.64420"N	10°53'57.42960"E	57.331	650042.860	4969759.246	57.331
Pt944	2	44°51'55.65420"N	10°53'57.53490"E	57.027	650045.163	4969759.608	57.027
Pt945	2	44°51'55.65620"N	10°53'57.61820"E	57.025	650046.990	4969759.713	57.025
Pt946	2	44°51'55.65110"N	10°53'57.73980"E	57.302	650049.662	4969759.618	57.302
Pt947	2	44°51'56.18840"N	10°53'57.80280"E	57.304	650050.657	4969776.229	57.304
Pt948	2	44°51'56.22600"N	10°53'57.68860"E	57.007	650048.124	4969777.331	57.007
Pt949	2	44°51'56.24000"N	10°53'57.64210"E	56.959	650047.093	4969777.739	56.959
Pt950	1	44°51'56.24620"N	10°53'57.65010"E	56.781	650047.264	4969777.935	56.781
Pt951	2	44°51'56.31100"N	10°53'57.49880"E	57.287	650043.897	4969779.856	57.287
Pt952	2	44°51'57.09340"N	10°53'57.61550"E	57.297	650045.893	4969804.059	57.297
Pt953	2	44°51'57.14720"N	10°53'57.74950"E	56.954	650048.795	4969805.788	56.954
Pt954	2	44°51'57.14930"N	10°53'57.80300"E	57.036	650049.967	4969805.880	57.036
Pt955	1	44°51'57.14880"N	10°53'57.77230"E	56.739	650049.294	4969805.849	56.739
Pt956	2	44°51'57.15300"N	10°53'57.94120"E	57.306	650052.998	4969806.065	57.306
Pt957	2	44°51'57.66640"N	10°53'58.00280"E	57.277	650053.979	4969821.939	57.277
Pt958	2	44°51'57.62270"N	10°53'57.86320"E	57.138	650050.947	4969820.519	57.138
Pt959	2	44°51'57.63060"N	10°53'57.83460"E	57.234	650050.313	4969820.748	57.234
Pt960	2	44°51'57.62960"N	10°53'57.81370"E	57.224	650049.856	4969820.706	57.224
Pt961	1	44°51'57.55640"N	10°53'57.82360"E	56.557	650050.126	4969818.452	56.557
Pt962	f1	44°51'57.61390"N	10°53'57.82570"E	56.726	650050.130	4969820.228	56.726
Pt963	sopratubo	44°51'57.80340"N	10°53'57.86040"E	56.862	650050.755	4969826.093	56.862
Pt964	sottotubo	44°51'57.80450"N	10°53'57.86150"E	56.511	650050.778	4969826.128	56.511
Pt965	2	44°51'57.49830"N	10°54'00.08930"E	57.379	650099.887	4969817.823	57.379
Pt966	2	44°51'57.47800"N	10°54'00.09030"E	57.298	650099.923	4969817.197	57.298
Pt967	2	44°51'57.47890"N	10°54'00.11440"E	57.342	650100.451	4969817.237	57.342
Pt968	2	44°51'57.47550"N	10°54'00.13040"E	57.318	650100.805	4969817.141	57.318
Pt969	2	44°51'57.48900"N	10°54'00.26800"E	57.226	650103.815	4969817.628	57.226
Pt970	sopratubo	44°51'57.65590"N	10°54'00.15970"E	56.887	650101.318	4969822.722	56.887
Pt971	sottotubo	44°51'57.65660"N	10°54'00.15920"E	56.450	650101.306	4969822.744	56.450

Nome	Descrizione	Latitudine	Longitudine	Elevazione CF	Est	Nord	Quota
Pt972	2	44°51'57.61950"N	10°54'00.14530"E	57.182	650101.028	4969821.592	57.182
Pt973	f1	44°51'57.44940"N	10°54'00.12410"E	56.581	650100.686	4969816.332	56.581
Pt974	1	44°51'57.37820"N	10°54'00.11630"E	56.586	650100.566	4969814.131	56.586
Pt975	2	44°51'57.35910"N	10°54'00.28980"E	57.266	650104.387	4969813.631	57.266
Pt976	2	44°51'57.36920"N	10°54'00.15870"E	56.930	650101.503	4969813.875	56.930
Pt977	2	44°51'57.36270"N	10°54'00.07270"E	56.971	650099.620	4969813.630	56.971
Pt978	2	44°51'57.34330"N	10°53'59.93790"E	57.439	650096.676	4969812.962	57.439
Pt979	2	44°51'56.96530"N	10°53'59.92390"E	57.301	650096.642	4969801.291	57.301
Pt980	2	44°51'56.93870"N	10°54'00.02830"E	56.996	650098.952	4969800.524	56.996
Pt981	1	44°51'56.93800"N	10°54'00.05100"E	56.716	650099.451	4969800.514	56.716
Pt982	2	44°51'56.92600"N	10°54'00.09690"E	57.025	650100.467	4969800.168	57.025
Pt983	2	44°51'56.88320"N	10°54'00.20000"E	57.288	650102.760	4969798.900	57.288
Pt984	2	44°51'56.29800"N	10°54'00.11320"E	57.279	650101.278	4969780.798	57.279
Pt985	2	44°51'56.29760"N	10°54'00.02040"E	56.968	650099.242	4969780.738	56.968
Pt986	1	44°51'56.29590"N	10°53'59.97990"E	56.733	650098.354	4969780.664	56.733
Pt987	2	44°51'56.29850"N	10°53'59.94760"E	56.971	650097.643	4969780.728	56.971
Pt988	2	44°51'56.29440"N	10°53'59.84140"E	57.338	650095.316	4969780.547	57.338
Pt989	2	44°51'55.31300"N	10°53'59.70500"E	57.278	650093.031	4969750.194	57.278
Pt990	2	44°51'55.29590"N	10°53'59.82180"E	56.899	650095.607	4969749.726	56.899
Pt991	1	44°51'55.30010"N	10°53'59.86000"E	56.711	650096.442	4969749.876	56.711
Pt992	2	44°51'55.28720"N	10°53'59.89640"E	56.976	650097.250	4969749.496	56.976
Pt993	2	44°51'55.25050"N	10°53'59.99530"E	57.219	650099.447	4969748.415	57.219
Pt994	2	44°51'54.60650"N	10°53'59.90520"E	57.251	650097.935	4969728.496	57.251
Pt995	2	44°51'54.57540"N	10°53'59.80650"E	56.958	650095.791	4969727.486	56.958
Pt996	1	44°51'54.57390"N	10°53'59.76830"E	56.654	650094.954	4969727.420	56.654
Pt997	2	44°51'54.57770"N	10°53'59.73690"E	56.951	650094.262	4969727.521	56.951
Pt998	2	44°51'54.57130"N	10°53'59.61820"E	57.219	650091.662	4969727.263	57.219
Pt999	2	44°51'54.57190"N	10°53'59.61800"E	57.245	650091.657	4969727.281	57.245
Pt1000	2	44°51'53.96260"N	10°53'59.53980"E	57.360	650090.381	4969708.440	57.360
Pt1001	2	44°51'53.93530"N	10°53'59.66550"E	56.948	650093.159	4969707.662	56.948
Pt1002	1	44°51'53.93180"N	10°53'59.68670"E	56.713	650093.627	4969707.565	56.713
Pt1003	2	44°51'53.92800"N	10°53'59.72090"E	56.982	650094.380	4969707.465	56.982
Pt1004	2	44°51'53.87700"N	10°53'59.83070"E	57.256	650096.827	4969705.948	57.256
Pt1005	2	44°51'53.00100"N	10°53'59.71010"E	57.268	650094.813	4969678.855	57.268
Pt1006	2	44°51'53.00310"N	10°53'59.61440"E	57.036	650092.711	4969678.871	57.036
Pt1007	1	44°51'53.00220"N	10°53'59.58190"E	56.733	650091.999	4969678.827	56.733
Pt1008	2	44°51'53.00350"N	10°53'59.53800"E	56.975	650091.034	4969678.844	56.975
Pt1009	2	44°51'52.97970"N	10°53'59.41100"E	57.308	650088.264	4969678.044	57.308
Pt1010	2	44°51'52.20600"N	10°53'59.32300"E	57.323	650086.892	4969654.125	57.323
Pt1011	2	44°51'52.15510"N	10°53'59.45400"E	56.946	650089.803	4969652.622	56.946
Pt1012	2	44°51'52.14540"N	10°53'59.51740"E	57.026	650091.202	4969652.355	57.026
Pt1013	2	44°51'52.09250"N	10°53'59.62000"E	57.340	650093.492	4969650.776	57.340
Pt1014	1	44°51'52.09100"N	10°53'59.47410"E	56.683	650090.291	4969650.654	56.683
Pt1015	1	44°51'51.41230"N	10°53'59.38890"E	56.711	650088.911	4969629.668	56.711
Pt1016	2	44°51'51.37110"N	10°53'59.53480"E	57.240	650092.143	4969628.472	57.240
Pt1017	2	44°51'51.34860"N	10°53'59.41420"E	56.985	650089.512	4969627.715	56.985
Pt1018	2	44°51'51.35330"N	10°53'59.36510"E	56.911	650088.432	4969627.835	56.911
Pt1019	2	44°51'51.35110"N	10°53'59.21310"E	57.317	650085.097	4969627.689	57.317
Pt1020	2	44°51'50.73740"N	10°53'59.15230"E	57.290	650084.206	4969608.721	57.290
Pt1021	2	44°51'50.72150"N	10°53'59.25820"E	56.997	650086.542	4969608.285	56.997
Pt1022	2	44°51'50.71800"N	10°53'59.33850"E	56.975	650088.306	4969608.218	56.975
Pt1023	2	44°51'50.70990"N	10°53'59.45850"E	57.321	650090.946	4969608.030	57.321

Nome	Descrizione	Latitudine	Longitudine	Elevazione CF	Est	Nord	Quota
Pt1024	1	44°51'50.68970"N	10°53'59.30340"E	56.727	650087.557	4969607.327	56.727
Pt1025	1	44°51'50.01560"N	10°53'59.21710"E	56.773	650086.150	4969586.482	56.773
Pt1026	2	44°51'49.94340"N	10°53'59.36200"E	57.305	650089.381	4969584.328	57.305
Pt1027	2	44°51'49.92160"N	10°53'59.23690"E	56.954	650086.652	4969583.591	56.954
Pt1028	2	44°51'49.92920"N	10°53'59.18090"E	56.999	650085.417	4969583.797	56.999
Pt1029	2	44°51'49.92520"N	10°53'59.04520"E	57.318	650082.442	4969583.604	57.318
Pt1030	2	44°51'48.75640"N	10°53'58.91520"E	57.299	650080.433	4969547.472	57.299
Pt1031	2	44°51'48.71510"N	10°53'59.02000"E	57.024	650082.763	4969546.251	57.024
Pt1032	2	44°51'48.70730"N	10°53'59.08340"E	57.010	650084.160	4969546.043	57.010
Pt1033	1	44°51'48.70710"N	10°53'59.06110"E	56.831	650083.671	4969546.025	56.831
Pt1034	2	44°51'48.66080"N	10°53'59.20420"E	57.364	650086.845	4969544.670	57.364
Pt1035	2	44°51'47.85810"N	10°53'59.09730"E	57.293	650085.078	4969519.846	57.293
Pt1036	2	44°51'47.84850"N	10°53'58.98290"E	57.004	650082.575	4969519.491	57.004
Pt1037	1	44°51'47.84610"N	10°53'58.95010"E	56.804	650081.857	4969519.401	56.804
Pt1038	2	44°51'47.83910"N	10°53'58.91490"E	57.049	650081.089	4969519.167	57.049
Pt1039	2	44°51'47.79550"N	10°53'58.79080"E	57.391	650078.397	4969517.757	57.391
Pt1040	2	44°51'46.49010"N	10°53'58.62840"E	57.352	650075.776	4969477.393	57.352
Pt1041	2	44°51'46.38450"N	10°53'58.74740"E	57.020	650078.463	4969474.196	57.020
Pt1042	1	44°51'46.37980"N	10°53'58.76890"E	56.759	650078.939	4969474.062	56.759
Pt1043	2	44°51'46.37070"N	10°53'58.79270"E	57.000	650079.468	4969473.793	57.000
Pt1044	2	44°51'46.31100"N	10°53'58.91210"E	57.272	650082.131	4969472.013	57.272
Pt1045	2	44°51'45.17350"N	10°53'58.77120"E	57.303	650079.860	4969436.840	57.303
Pt1046	2	44°51'45.15320"N	10°53'58.65280"E	57.121	650077.276	4969436.153	57.121
Pt1047	1	44°51'45.14990"N	10°53'58.62010"E	56.827	650076.561	4969436.035	56.827
Pt1048	2	44°51'45.15400"N	10°53'58.59090"E	57.036	650075.917	4969436.146	57.036
Pt1049	2	44°51'45.13990"N	10°53'58.46310"E	57.346	650073.123	4969435.645	57.346
Pt1050	2	44°51'44.22720"N	10°53'58.36900"E	57.366	650071.717	4969407.434	57.366
Pt1051	2	44°51'44.20200"N	10°53'58.47590"E	57.016	650074.081	4969406.711	57.016
Pt1052	2	44°51'44.20050"N	10°53'58.53480"E	57.019	650075.375	4969406.695	57.019
Pt1053	1	44°51'44.20340"N	10°53'58.50290"E	56.968	650074.672	4969406.768	56.968
Pt1054	2	44°51'44.16480"N	10°53'58.63820"E	57.345	650077.669	4969405.647	57.345
Pt1055	2	44°51'43.43230"N	10°53'58.54290"E	57.308	650076.107	4969382.995	57.308
Pt1056	2	44°51'43.43680"N	10°53'58.44460"E	57.066	650073.946	4969383.084	57.066
Pt1057	2	44°51'43.43040"N	10°53'58.38080"E	57.041	650072.551	4969382.853	57.041
Pt1058	1	44°51'43.43600"N	10°53'58.41520"E	56.861	650073.302	4969383.044	56.861
Pt1059	2	44°51'43.46370"N	10°53'58.26190"E	57.324	650069.917	4969383.820	57.324
Pt1060	2	44°51'42.98590"N	10°53'58.20150"E	57.351	650068.937	4969369.045	57.351
Pt1061	2	44°51'42.96090"N	10°53'58.32440"E	57.140	650071.652	4969368.337	57.140
Pt1062	2	44°51'42.95970"N	10°53'58.37580"E	57.176	650072.781	4969368.326	57.176
Pt1063	1	44°51'42.95350"N	10°53'58.34430"E	57.105	650072.094	4969368.119	57.105
Pt1064	2	44°51'42.92600"N	10°53'58.48660"E	57.413	650075.237	4969367.343	57.413
Pt1065	2	44°51'42.80050"N	10°53'58.45090"E	57.487	650074.544	4969363.452	57.487
Pt1066	2	44°51'42.82280"N	10°53'58.37180"E	57.379	650072.792	4969364.100	57.379
Pt1067	2	44°51'42.82950"N	10°53'58.31950"E	57.330	650071.639	4969364.280	57.330
Pt1068	2	44°51'42.82900"N	10°53'58.19580"E	57.331	650068.925	4969364.201	57.331
Pt1069	f1	44°51'42.84690"N	10°53'58.32430"E	57.204	650071.732	4969364.819	57.204
Pt1070	1	44°51'42.91210"N	10°53'58.34090"E	57.014	650072.049	4969366.840	57.014
Pt1071	2	44°51'42.58300"N	10°53'58.26240"E	57.508	650070.564	4969356.644	57.508
Pt1072	2	44°51'42.50140"N	10°54'00.45230"E	57.509	650118.682	4969355.251	57.509
Pt1073	2	44°51'42.49780"N	10°54'00.69480"E	57.596	650124.007	4969355.264	57.596
Pt1074	2	44°51'42.65280"N	10°54'00.71590"E	57.579	650124.358	4969360.058	57.579
Pt1075	2	44°51'42.71150"N	10°54'00.61230"E	57.381	650122.042	4969361.816	57.381

Nome	Descrizione	Latitudine	Longitudine	Elevazione CF	Est	Nord	Quota
Pt1076	2	44°51'42.71060"N	10°54'00.59450"E	57.482	650121.652	4969361.779	57.482
Pt1077	2	44°51'42.72710"N	10°54'00.56350"E	57.407	650120.960	4969362.272	57.407
Pt1078	2	44°51'42.76250"N	10°54'00.47630"E	57.501	650119.020	4969363.320	57.501
Pt1079	f1	44°51'42.72360"N	10°54'00.58000"E	57.280	650121.324	4969362.173	57.280
Pt1080	1	44°51'42.85310"N	10°54'00.60800"E	57.006	650121.845	4969366.183	57.006
Pt1081	2	44°51'42.86180"N	10°54'00.58660"E	57.234	650121.369	4969366.441	57.234
Pt1082	2	44°51'42.84790"N	10°54'00.64170"E	57.240	650122.588	4969366.040	57.240
Pt1083	2	44°51'42.84090"N	10°54'00.75580"E	57.515	650125.098	4969365.883	57.515
Pt1084	2	44°51'42.93150"N	10°54'00.49630"E	57.362	650119.337	4969368.545	57.362
Pt1085	2	44°51'42.92970"N	10°54'00.47430"E	57.426	650118.856	4969368.478	57.426
Pt1086	1	44°51'42.94820"N	10°54'00.62280"E	56.894	650122.101	4969369.125	56.894
Pt1087	1	44°51'43.52690"N	10°54'00.70440"E	56.829	650123.474	4969387.024	56.829
Pt1088	2	44°51'43.58040"N	10°54'00.55900"E	57.370	650120.245	4969388.600	57.370
Pt1089	2	44°51'43.59450"N	10°54'00.66900"E	57.073	650122.648	4969389.092	57.073
Pt1090	2	44°51'43.59030"N	10°54'00.74670"E	57.117	650124.357	4969389.002	57.117
Pt1091	2	44°51'43.59670"N	10°54'00.85440"E	57.360	650126.716	4969389.255	57.360
Pt1092	2	44°51'44.11670"N	10°54'00.92210"E	57.331	650127.826	4969405.335	57.331
Pt1093	2	44°51'44.12740"N	10°54'00.78840"E	57.041	650124.884	4969405.597	57.041
Pt1094	1	44°51'44.12550"N	10°54'00.77100"E	56.840	650124.503	4969405.529	56.840
Pt1095	2	44°51'44.13610"N	10°54'00.73690"E	57.093	650123.747	4969405.839	57.093
Pt1096	2	44°51'44.17690"N	10°54'00.62030"E	57.337	650121.159	4969407.038	57.337
Pt1097	2	44°51'44.75140"N	10°54'00.71150"E	57.272	650122.746	4969424.812	57.272
Pt1098	2	44°51'44.74890"N	10°54'00.81700"E	57.069	650125.063	4969424.789	57.069
Pt1099	1	44°51'44.74080"N	10°54'00.84390"E	56.824	650125.659	4969424.553	56.824
Pt1100	2	44°51'44.74140"N	10°54'00.86280"E	57.081	650126.073	4969424.581	57.081
Pt1101	2	44°51'44.73670"N	10°54'00.99070"E	57.386	650128.883	4969424.502	57.386
Pt1102	2	44°51'45.59710"N	10°54'01.10560"E	57.331	650130.784	4969451.110	57.331
Pt1103	2	44°51'45.61220"N	10°54'00.99940"E	57.126	650128.442	4969451.522	57.126
Pt1104	2	44°51'45.62070"N	10°54'00.92440"E	57.048	650126.790	4969451.745	57.048
Pt1105	1	44°51'45.62400"N	10°54'00.95400"E	56.817	650127.437	4969451.862	56.817
Pt1106	2	44°51'45.66890"N	10°54'00.80150"E	57.354	650124.058	4969453.170	57.354
Pt1107	2	44°51'46.55160"N	10°54'00.91550"E	57.248	650125.923	4969480.466	57.248
Pt1108	2	44°51'46.55280"N	10°54'01.02570"E	57.030	650128.340	4969480.559	57.030
Pt1109	2	44°51'46.55230"N	10°54'01.09530"E	57.052	650129.868	4969480.580	57.052
Pt1110	1	44°51'46.54830"N	10°54'01.06030"E	56.790	650129.103	4969480.438	56.790
Pt1111	2	44°51'46.60110"N	10°54'01.22530"E	57.353	650132.685	4969482.152	57.353
Pt1112	2	44°51'47.27170"N	10°54'01.29460"E	57.318	650133.722	4969502.880	57.318
Pt1113	2	44°51'47.36610"N	10°54'01.20400"E	57.050	650131.666	4969505.747	57.050
Pt1114	2	44°51'47.38880"N	10°54'01.12140"E	57.035	650129.836	4969506.405	57.035
Pt1115	2	44°51'47.43880"N	10°54'01.01840"E	57.355	650127.540	4969507.895	57.355
Pt1116	1	44°51'47.43750"N	10°54'01.16720"E	56.821	650130.806	4969507.931	56.821
Pt1117	1	44°51'48.09050"N	10°54'01.25460"E	56.746	650132.253	4969528.126	56.746
Pt1118	2	44°51'48.12580"N	10°54'01.10830"E	57.359	650129.017	4969529.140	57.359
Pt1119	2	44°51'48.13760"N	10°54'01.20610"E	57.013	650131.154	4969529.554	57.013
Pt1120	2	44°51'48.12860"N	10°54'01.27860"E	57.005	650132.752	4969529.313	57.005
Pt1121	2	44°51'48.12800"N	10°54'01.40740"E	57.411	650135.579	4969529.361	57.411
Pt1122	2	44°51'49.18490"N	10°54'01.54210"E	57.338	650137.772	4969562.043	57.338
Pt1123	2	44°51'49.23620"N	10°54'01.41960"E	57.012	650135.046	4969563.563	57.012
Pt1124	2	44°51'49.25400"N	10°54'01.35860"E	57.044	650133.695	4969564.081	57.044
Pt1125	2	44°51'49.28470"N	10°54'01.23890"E	57.340	650131.046	4969564.967	57.340
Pt1126	1	44°51'49.30390"N	10°54'01.39680"E	56.778	650134.497	4969565.640	56.778
Pt1127	1	44°51'50.03320"N	10°54'01.47800"E	56.745	650135.752	4969588.186	56.745

Nome	Descrizione	Latitudine	Longitudine	Elevazione CF	Est	Nord	Quota
Pt1128	2	44°51'50.06070"N	10°54'01.34390"E	57.320	650132.790	4969588.966	57.320
Pt1129	2	44°51'50.09290"N	10°54'01.45720"E	57.016	650135.253	4969590.018	57.016
Pt1130	2	44°51'50.10900"N	10°54'01.51160"E	56.980	650136.435	4969590.542	56.980
Pt1131	2	44°51'50.13200"N	10°54'01.65890"E	57.377	650139.651	4969591.328	57.377
Pt1132	2	44°51'50.91450"N	10°54'01.75110"E	57.301	650141.109	4969615.521	57.301
Pt1133	2	44°51'50.95770"N	10°54'01.61540"E	57.015	650138.100	4969616.784	57.015
Pt1134	2	44°51'50.96280"N	10°54'01.56730"E	57.032	650137.040	4969616.917	57.032
Pt1135	2	44°51'50.98840"N	10°54'01.45100"E	57.381	650134.470	4969617.647	57.381
Pt1136	1	44°51'51.01230"N	10°54'01.59560"E	56.774	650137.626	4969618.458	56.774
Pt1137	1	44°51'51.92570"N	10°54'01.71210"E	56.795	650139.523	4969646.703	56.795
Pt1138	2	44°51'51.97760"N	10°54'01.57560"E	57.343	650136.490	4969648.234	57.343
Pt1139	2	44°51'51.97610"N	10°54'01.69430"E	57.048	650139.096	4969648.249	57.048
Pt1140	2	44°51'51.96780"N	10°54'01.74410"E	57.009	650140.194	4969648.019	57.009
Pt1141	2	44°51'51.96450"N	10°54'01.88510"E	57.364	650143.291	4969647.989	57.364
Pt1142	2	44°51'52.90450"N	10°54'01.99490"E	57.348	650145.022	4969677.051	57.348
Pt1143	2	44°51'52.95420"N	10°54'01.86060"E	56.944	650142.039	4969678.516	56.944
Pt1144	2	44°51'52.96300"N	10°54'01.81400"E	57.021	650141.010	4969678.763	57.021
Pt1145	2	44°51'53.00590"N	10°54'01.70390"E	57.302	650138.562	4969680.031	57.302
Pt1146	1	44°51'53.00720"N	10°54'01.84250"E	56.751	650141.603	4969680.142	56.751
Pt1147	1	44°51'53.68820"N	10°54'01.92860"E	56.824	650143.001	4969701.200	56.824
Pt1148	2	44°51'53.72850"N	10°54'01.79470"E	57.332	650140.033	4969702.374	57.332
Pt1149	2	44°51'53.74420"N	10°54'01.89470"E	57.031	650142.216	4969702.910	57.031
Pt1150	2	44°51'53.73670"N	10°54'01.96490"E	56.965	650143.762	4969702.715	56.965
Pt1151	2	44°51'53.74090"N	10°54'02.09890"E	57.350	650146.700	4969702.913	57.350
Pt1152	2	44°51'54.58700"N	10°54'02.19180"E	57.303	650148.127	4969729.069	57.303
Pt1153	2	44°51'54.64760"N	10°54'02.06420"E	56.950	650145.283	4969730.873	56.950
Pt1154	2	44°51'54.66400"N	10°54'02.01640"E	57.004	650144.222	4969731.355	57.004
Pt1155	2	44°51'54.70850"N	10°54'01.89830"E	57.305	650141.599	4969732.667	57.305
Pt1156	1	44°51'54.71160"N	10°54'02.04380"E	56.761	650144.789	4969732.838	56.761
Pt1157	2	44°51'55.51380"N	10°54'01.98920"E	57.344	650143.012	4969757.563	57.344
Pt1158	2	44°51'55.51720"N	10°54'02.11570"E	57.015	650145.785	4969757.733	57.015
Pt1159	2	44°51'55.51030"N	10°54'02.17140"E	56.933	650147.013	4969757.549	56.933
Pt1160	2	44°51'55.49840"N	10°54'02.29960"E	57.348	650149.834	4969757.248	57.348
Pt1161	1	44°51'55.52100"N	10°54'02.14240"E	56.748	650146.368	4969757.864	56.748
Pt1162	1	44°51'56.22580"N	10°54'02.22030"E	56.775	650147.569	4969779.652	56.775
Pt1163	2	44°51'56.27330"N	10°54'02.09880"E	57.309	650144.868	4969781.055	57.309
Pt1164	2	44°51'56.30920"N	10°54'02.20380"E	57.010	650147.146	4969782.217	57.010
Pt1165	2	44°51'56.30830"N	10°54'02.26910"E	56.951	650148.580	4969782.223	56.951
Pt1166	2	44°51'56.29630"N	10°54'02.38870"E	57.335	650151.213	4969781.914	57.335
Pt1167	1	44°51'56.39560"N	10°54'02.25390"E	56.757	650148.183	4969784.909	56.757
Pt1168	1	44°51'57.05120"N	10°54'02.32580"E	56.711	650149.288	4969805.176	56.711
Pt1169	2	44°51'57.08300"N	10°54'02.18210"E	57.340	650146.111	4969806.083	57.340
Pt1170	2	44°51'57.08110"N	10°54'02.29740"E	56.988	650148.643	4969806.084	56.988
Pt1171	2	44°51'57.07130"N	10°54'02.38060"E	56.875	650150.476	4969805.824	56.875
Pt1172	2	44°51'57.07780"N	10°54'02.47560"E	57.236	650152.556	4969806.073	57.236
Pt1173	2	44°51'57.38930"N	10°54'02.52720"E	57.310	650153.463	4969815.712	57.310
Pt1174	2	44°51'57.34930"N	10°54'02.38230"E	57.270	650150.312	4969814.403	57.270
Pt1175	2	44°51'57.34180"N	10°54'02.33980"E	57.272	650149.385	4969814.150	57.272
Pt1176	f1	44°51'57.32040"N	10°54'02.35450"E	56.821	650149.723	4969813.497	56.821
Pt1177	1	44°51'57.25460"N	10°54'02.34970"E	56.663	650149.665	4969811.464	56.663
Pt1178	sopratubo	44°51'57.50880"N	10°54'02.38650"E	56.857	650150.289	4969819.327	56.857
Pt1179	sottotubo	44°51'57.50910"N	10°54'02.39220"E	56.438	650150.414	4969819.339	56.438

Nome	Descrizione	Latitudine	Longitudine	Elevazione CF	Est	Nord	Quota
Pt1180	sottotubo	44°51'57.35920"N	10°54'04.68070"E	56.400	650200.742	4969815.890	56.400
Pt1181	sopratubo	44°51'57.35840"N	10°54'04.67690"E	56.824	650200.659	4969815.863	56.824
Pt1182	2	44°51'57.31890"N	10°54'04.66630"E	57.272	650200.455	4969814.639	57.272
Pt1183	2	44°51'57.23090"N	10°54'04.51530"E	57.465	650197.205	4969811.846	57.465
Pt1184	2	44°51'57.18380"N	10°54'04.61620"E	57.300	650199.453	4969810.444	57.300
Pt1185	2	44°51'57.17240"N	10°54'04.66420"E	57.245	650200.515	4969810.117	57.245
Pt1186	2	44°51'57.16710"N	10°54'04.76370"E	57.357	650202.702	4969810.005	57.357
Pt1187	f1	44°51'57.16260"N	10°54'04.64840"E	56.573	650200.175	4969809.806	56.573
Pt1188	1	44°51'57.07910"N	10°54'04.63760"E	56.765	650199.998	4969807.224	56.765
Pt1189	2	44°51'57.05800"N	10°54'04.78890"E	57.259	650203.334	4969806.651	57.259
Pt1190	2	44°51'57.07310"N	10°54'04.66800"E	56.997	650200.670	4969807.055	56.997
Pt1191	2	44°51'57.07830"N	10°54'04.60130"E	57.051	650199.202	4969807.181	57.051
Pt1192	2	44°51'57.08880"N	10°54'04.45590"E	57.551	650196.004	4969807.430	57.551
Pt1193	2	44°51'56.70940"N	10°54'04.42480"E	57.371	650195.596	4969795.707	57.371
Pt1194	2	44°51'56.65490"N	10°54'04.53910"E	57.083	650198.143	4969794.084	57.083
Pt1195	2	44°51'56.65510"N	10°54'04.60860"E	57.015	650199.668	4969794.126	57.015
Pt1196	2	44°51'56.62830"N	10°54'04.72310"E	57.348	650202.200	4969793.358	57.348
Pt1197	1	44°51'56.61500"N	10°54'04.57010"E	56.811	650198.852	4969792.869	56.811
Pt1198	1	44°51'55.59020"N	10°54'04.45270"E	56.837	650197.017	4969761.186	56.837
Pt1199	2	44°51'55.49910"N	10°54'04.58850"E	57.291	650200.062	4969758.445	57.291
Pt1200	2	44°51'55.49300"N	10°54'04.47200"E	57.080	650197.510	4969758.197	57.080
Pt1201	2	44°51'55.49790"N	10°54'04.40760"E	57.086	650196.094	4969758.315	57.086
Pt1202	2	44°51'55.51290"N	10°54'04.28490"E	57.372	650193.390	4969758.715	57.372
Pt1203	2	44°51'54.83990"N	10°54'04.21450"E	57.339	650192.332	4969737.912	57.339
Pt1204	2	44°51'54.79930"N	10°54'04.30500"E	57.175	650194.347	4969736.706	57.175
Pt1205	2	44°51'54.78880"N	10°54'04.37410"E	57.015	650195.871	4969736.417	57.015
Pt1206	2	44°51'54.75720"N	10°54'04.47310"E	57.337	650198.066	4969735.493	57.337
Pt1207	1	44°51'54.76210"N	10°54'04.34950"E	56.744	650195.350	4969735.581	56.744
Pt1208	1	44°51'53.84740"N	10°54'04.24240"E	56.785	650193.661	4969707.301	56.785
Pt1209	2	44°51'53.81090"N	10°54'04.39480"E	57.402	650197.032	4969706.253	57.402
Pt1210	2	44°51'53.81490"N	10°54'04.28910"E	57.093	650194.709	4969706.322	57.093
Pt1211	2	44°51'53.81950"N	10°54'04.23270"E	57.056	650193.468	4969706.435	57.056
Pt1212	2	44°51'53.78680"N	10°54'04.07660"E	57.413	650190.066	4969705.346	57.413
Pt1213	2	44°51'52.93090"N	10°54'03.98060"E	57.410	650188.578	4969678.886	57.410
Pt1214	2	44°51'52.87780"N	10°54'04.10240"E	57.120	650191.289	4969677.310	57.120
Pt1215	2	44°51'52.87420"N	10°54'04.14390"E	57.036	650192.203	4969677.220	57.036
Pt1216	2	44°51'52.84210"N	10°54'04.26810"E	57.457	650194.951	4969676.294	57.457
Pt1217	1	44°51'52.83560"N	10°54'04.12220"E	56.855	650191.754	4969676.018	56.855
Pt1218	1	44°51'52.05060"N	10°54'04.03550"E	56.892	650190.419	4969651.751	56.892
Pt1219	2	44°51'51.97060"N	10°54'04.18220"E	57.440	650193.696	4969649.358	57.440
Pt1220	2	44°51'51.93260"N	10°54'04.03650"E	57.016	650190.526	4969648.110	57.016
Pt1221	2	44°51'51.93710"N	10°54'04.00430"E	57.110	650189.816	4969648.232	57.110
Pt1222	2	44°51'51.92630"N	10°54'03.85680"E	57.435	650186.587	4969647.823	57.435
Pt1223	2	44°51'50.47290"N	10°54'03.69600"E	57.377	650184.108	4969602.893	57.377
Pt1224	2	44°51'50.44410"N	10°54'03.80820"E	57.167	650186.592	4969602.062	57.167
Pt1225	2	44°51'50.42460"N	10°54'03.85960"E	57.054	650187.734	4969601.487	57.054
Pt1226	2	44°51'50.42360"N	10°54'03.99710"E	57.421	650190.752	4969601.527	57.421
Pt1227	1	44°51'50.39190"N	10°54'03.83320"E	56.929	650187.178	4969600.464	56.929
Pt1228	1	44°51'49.31760"N	10°54'03.70820"E	56.946	650185.211	4969567.251	56.946
Pt1229	2	44°51'49.31700"N	10°54'03.55450"E	57.461	650181.838	4969567.153	57.461
Pt1230	2	44°51'49.29370"N	10°54'03.66560"E	57.154	650184.293	4969566.491	57.154
Pt1231	2	44°51'49.28180"N	10°54'03.71010"E	57.040	650185.278	4969566.147	57.040

Nome	Descrizione	Latitudine	Longitudine	Elevazione CF	Est	Nord	Quota
Pt1232	2	44°51'49.26550"N	10°54'03.86070"E	57.460	650188.595	4969565.721	57.460
Pt1233	2	44°51'47.71030"N	10°54'03.67050"E	57.446	650185.545	4969517.635	57.446
Pt1234	2	44°51'47.70370"N	10°54'03.53220"E	57.051	650182.515	4969517.360	57.051
Pt1235	2	44°51'47.70680"N	10°54'03.48990"E	57.087	650181.584	4969517.434	57.087
Pt1236	2	44°51'47.69940"N	10°54'03.33870"E	57.488	650178.271	4969517.128	57.488
Pt1237	1	44°51'47.66570"N	10°54'03.50020"E	56.876	650181.840	4969516.171	56.876
Pt1238	1	44°51'47.66630"N	10°54'03.50280"E	56.868	650181.896	4969516.191	56.868
Pt1239	2	44°51'47.66080"N	10°54'03.46970"E	57.159	650181.174	4969516.004	57.159
Pt1240	2	44°51'47.66250"N	10°54'03.34800"E	57.418	650178.502	4969515.994	57.418
Pt1241	2	44°51'47.60970"N	10°54'03.49970"E	57.025	650181.869	4969514.443	57.025
Pt1242	2	44°51'47.59640"N	10°54'03.65680"E	57.447	650185.326	4969514.113	57.447
Pt1243	2	44°51'46.50300"N	10°54'03.51330"E	57.360	650182.967	4969480.300	57.360
Pt1244	2	44°51'46.48210"N	10°54'03.37540"E	57.105	650179.956	4969479.585	57.105
Pt1245	2	44°51'46.48980"N	10°54'03.32650"E	57.105	650178.877	4969479.797	57.105
Pt1246	2	44°51'46.48440"N	10°54'03.19460"E	57.389	650175.987	4969479.563	57.389
Pt1247	2	44°51'45.17000"N	10°54'03.02430"E	57.512	650173.199	4969438.917	57.512
Pt1248	2	44°51'45.13230"N	10°54'03.15290"E	57.156	650176.048	4969437.820	57.156
Pt1249	2	44°51'45.12120"N	10°54'03.20180"E	57.125	650177.130	4969437.502	57.125
Pt1250	2	44°51'45.06430"N	10°54'03.31840"E	57.398	650179.729	4969435.806	57.398
Pt1251	1	44°51'45.03140"N	10°54'03.16370"E	56.866	650176.358	4969434.712	56.866
Pt1252	1	44°51'43.87110"N	10°54'03.01630"E	56.877	650173.962	4969398.833	56.877
Pt1253	2	44°51'43.86840"N	10°54'03.03130"E	57.202	650174.293	4969398.757	57.202
Pt1254	2	44°51'43.79670"N	10°54'03.16880"E	57.361	650177.362	4969396.615	57.361
Pt1255	2	44°51'43.78850"N	10°54'03.03510"E	57.133	650174.434	4969396.294	57.133
Pt1256	2	44°51'43.80080"N	10°54'02.98520"E	57.113	650173.330	4969396.647	57.113
Pt1257	2	44°51'43.78400"N	10°54'02.86040"E	57.409	650170.603	4969396.065	57.409
Pt1258	2	44°51'42.67130"N	10°54'02.72220"E	57.433	650168.374	4969361.659	57.433
Pt1259	2	44°51'42.64390"N	10°54'02.82930"E	57.467	650170.744	4969360.869	57.467
Pt1260	2	44°51'42.63610"N	10°54'02.85850"E	57.431	650171.391	4969360.643	57.431
Pt1261	f1	44°51'42.64980"N	10°54'02.85710"E	57.344	650171.350	4969361.065	57.344
Pt1262	1	44°51'42.70460"N	10°54'02.86080"E	57.158	650171.392	4969362.758	57.158
Pt1263	2	44°51'42.41660"N	10°54'02.87000"E	57.525	650171.802	4969353.876	57.525
Pt1264	2	44°51'42.38420"N	10°54'03.74380"E	57.458	650191.001	4969353.325	57.458
Pt1265	2	44°51'42.36350"N	10°54'04.06920"E	57.476	650198.157	4969352.854	57.476
Pt1266	2	44°51'42.21650"N	10°54'06.08880"E	57.726	650242.585	4969349.356	57.726
Pt1267	2	44°51'42.13680"N	10°54'06.11020"E	57.690	650243.113	4969346.907	57.690
Pt1268	2	44°51'42.12910"N	10°54'06.35390"E	57.461	650248.466	4969346.795	57.461
Pt1269	2	44°51'42.33340"N	10°54'06.15760"E	57.758	650244.011	4969352.998	57.758
Pt1270	pista	44°51'42.33410"N	10°54'06.15680"E	57.757	650243.993	4969353.019	57.757
Pt1271	pista	44°51'42.42860"N	10°54'06.38550"E	57.471	650248.943	4969356.053	57.471
Pt1272	pista	44°51'42.71780"N	10°54'06.23850"E	57.643	650245.508	4969364.901	57.643
Pt1273	pista	44°51'42.78180"N	10°54'06.42750"E	57.364	650249.610	4969366.973	57.364
Pt1274	pista	44°51'43.10740"N	10°54'06.28570"E	57.640	650246.263	4969376.947	57.640
Pt1275	pista	44°51'43.18010"N	10°54'06.48110"E	57.338	650250.498	4969379.291	57.338
Pt1276	pista	44°51'43.51870"N	10°54'06.33690"E	57.665	650247.089	4969389.665	57.665
Pt1277	pista	44°51'43.67840"N	10°54'06.55010"E	57.369	650251.652	4969394.703	57.369
Pt1278	pista	44°51'43.92090"N	10°54'06.39880"E	57.686	650248.157	4969402.108	57.686
Pt1279	pista	44°51'44.07340"N	10°54'06.59450"E	57.271	650252.341	4969406.914	57.271
Pt1280	pista	44°51'44.38510"N	10°54'06.45190"E	57.596	650248.987	4969416.459	57.596
Pt1281	pista	44°51'44.45080"N	10°54'06.64770"E	57.200	650253.236	4969418.587	57.200
Pt1282	pista	44°51'44.73570"N	10°54'06.50820"E	57.563	650249.969	4969427.306	57.563
Pt1283	pista	44°51'44.81100"N	10°54'06.69070"E	57.289	650253.919	4969429.723	57.289

Nome	Descrizione	Latitudine	Longitudine	Elevazione CF	Est	Nord	Quota
Pt1284	pista	44°51'45.10480"N	10°54'06.55840"E	57.535	650250.804	4969438.721	57.535
Pt1285	pista	44°51'45.32390"N	10°54'06.76730"E	57.283	650255.230	4969445.589	57.283
Pt1286	pista	44°51'45.61070"N	10°54'06.60970"E	57.589	650251.564	4969454.358	57.589
Pt1287	pista	44°51'45.71980"N	10°54'06.80330"E	57.276	650255.734	4969457.824	57.276
Pt1288	pista	44°51'46.05050"N	10°54'06.67000"E	57.647	650252.569	4969467.960	57.647
Pt1289	pista	44°51'46.16400"N	10°54'06.85350"E	57.254	650256.514	4969471.557	57.254
Pt1290	pista	44°51'46.51320"N	10°54'06.72370"E	57.646	650253.413	4969482.265	57.646
Pt1291	pista	44°51'46.63630"N	10°54'06.89960"E	57.209	650257.184	4969486.154	57.209
Pt1292	pista	44°51'46.63480"N	10°54'06.90040"E	57.153	650257.203	4969486.108	57.153
Pt1293	pista	44°51'47.15420"N	10°54'06.79650"E	57.608	650254.548	4969502.082	57.608
Pt1294	pista	44°51'47.39080"N	10°54'07.01500"E	57.236	650259.172	4969509.495	57.236
Pt1295	pista	44°51'47.71540"N	10°54'06.87220"E	57.647	650255.803	4969519.438	57.647
Pt1296	pista	44°51'47.71690"N	10°54'06.87030"E	57.642	650255.760	4969519.483	57.642
Pt1297	pista	44°51'48.00350"N	10°54'07.07470"E	57.234	650260.039	4969528.432	57.234
Pt1298	pista	44°51'48.28120"N	10°54'06.94110"E	57.620	650256.906	4969536.932	57.620
Pt1299	pista	44°51'48.41050"N	10°54'07.11690"E	57.164	650260.671	4969541.012	57.164
Pt1300	pista	44°51'48.76650"N	10°54'06.99710"E	57.705	650257.784	4969551.936	57.705
Pt1301	pista	44°51'48.99290"N	10°54'07.20540"E	57.494	650262.192	4969559.029	57.494
Pt1302	pista	44°51'49.52610"N	10°54'07.10320"E	57.630	650259.564	4969575.429	57.630
Pt1303	pista	44°51'49.57840"N	10°54'07.28310"E	57.396	650263.474	4969577.135	57.396
Pt1304	pista	44°51'50.35670"N	10°54'07.21690"E	57.351	650261.458	4969601.117	57.351
Pt1305	pista	44°51'50.43470"N	10°54'07.37730"E	57.111	650264.922	4969603.607	57.111
Pt1306	pista	44°51'51.27910"N	10°54'07.33680"E	57.393	650263.423	4969629.641	57.393
Pt1307	pista	44°51'51.33670"N	10°54'07.49060"E	57.013	650266.756	4969631.498	57.013
Pt1308	pista	44°51'52.03370"N	10°54'07.59120"E	57.310	650268.460	4969653.057	57.310
Pt1309	pista	44°51'52.15070"N	10°54'07.44230"E	57.468	650265.108	4969656.591	57.468
Pt1310	pista	44°51'52.78860"N	10°54'07.51760"E	57.489	650266.299	4969676.313	57.489
Pt1311	pista	44°51'52.94800"N	10°54'07.71090"E	57.325	650270.426	4969681.331	57.325
Pt1312	pista	44°51'53.34470"N	10°54'07.75890"E	57.178	650271.192	4969693.597	57.178
Pt1313	pista	44°51'53.52420"N	10°54'07.59520"E	57.424	650267.470	4969699.051	57.424
Pt1314	pista	44°51'54.01010"N	10°54'07.64830"E	57.374	650268.284	4969714.072	57.374
Pt1315	pista	44°51'53.97320"N	10°54'07.81020"E	57.065	650271.864	4969713.016	57.065
Pt1316	pista	44°51'54.72640"N	10°54'07.92100"E	57.286	650273.751	4969736.315	57.286
Pt1317	pista	44°51'54.85580"N	10°54'07.74880"E	57.603	650269.878	4969740.219	57.603
Pt1318	pista	44°51'55.63070"N	10°54'07.83690"E	57.653	650271.252	4969764.176	57.653
Pt1319	pista	44°51'55.66580"N	10°54'08.03160"E	57.244	650275.499	4969765.359	57.244
Pt1320	pista	44°51'56.17620"N	10°54'08.08260"E	57.281	650276.249	4969781.134	57.281
Pt1321	pista	44°51'56.30950"N	10°54'07.91780"E	57.612	650272.536	4969785.163	57.612
Pt1322	pista	44°51'57.05220"N	10°54'07.94910"E	58.028	650272.686	4969808.096	58.028
Pt1323	pista	44°51'57.07830"N	10°54'08.12100"E	57.692	650276.439	4969808.990	57.692
Pt1324	pista	44°51'57.33810"N	10°54'08.15910"E	58.309	650277.088	4969817.026	58.309
Pt1325	asfalto	44°51'57.38490"N	10°54'08.20300"E	58.580	650278.017	4969818.493	58.580
Pt1326	asfalto	44°51'57.39990"N	10°54'07.98310"E	58.618	650273.181	4969818.843	58.618
Pt1327	pista	44°51'57.32030"N	10°54'07.97780"E	58.320	650273.122	4969816.384	58.320
Pt1328	2	44°51'57.09660"N	10°54'07.56950"E	58.277	650264.324	4969809.271	58.277
Pt1329	2	44°51'57.12970"N	10°54'07.14450"E	58.024	650254.974	4969810.074	58.024
Pt1330	074614	44°53'57.61970"N	10°55'29.24920"E	58.209	651968.528	4973570.501	58.209
Pt1331	074614	44°53'57.62000"N	10°55'29.24900"E	58.215	651968.523	4973570.510	58.215
Pt1332	074614	44°49'53.40900"N	10°54'10.18490"E	59.665	650411.140	4965994.003	59.665
Pt1333	074613	44°53'50.58140"N	10°53'36.61770"E	58.857	649503.419	4973295.199	58.857
Pt1334	074613	44°53'50.58150"N	10°53'36.61940"E	58.894	649503.456	4973295.203	58.894
Pt1335	ponte	44°51'42.72880"N	10°53'42.33860"E	58.133	649720.999	4969352.977	58.133

Nome	Descrizione	Latitudine	Longitudine	Elevazione CF	Est	Nord	Quota
Pt1336	ponte	44°51'42.76580"N	10°53'41.76710"E	59.112	649708.431	4969353.826	59.112
Pt1337	ponte	44°51'42.78430"N	10°53'41.50820"E	59.567	649702.735	4969354.265	59.567
Pt1338	ponte	44°51'42.79430"N	10°53'41.51410"E	59.566	649702.858	4969354.576	59.566
Pt1339	ponte	44°51'43.05460"N	10°53'41.45490"E	59.501	649701.371	4969362.578	59.501
Pt1340	ponte	44°51'43.06530"N	10°53'41.46430"E	59.482	649701.570	4969362.913	59.482
Pt1341	ponte	44°51'43.04560"N	10°53'41.85360"E	58.949	649710.127	4969362.504	58.949
Pt1342	ponte	44°51'42.99510"N	10°53'42.37080"E	58.269	649721.514	4969361.211	58.269
Pt1343	ciglio	44°51'42.62880"N	10°53'41.87410"E	57.392	649710.877	4969349.654	57.392
Pt1344	f9ndo	44°51'42.58520"N	10°53'41.82860"E	56.481	649709.910	4969348.285	56.481
Pt1345	ciglio	44°51'42.74790"N	10°53'41.53920"E	59.298	649703.442	4969353.157	59.298
Pt1346	ciglio	44°51'43.30030"N	10°53'41.44930"E	58.489	649701.071	4969370.157	58.489
Pt1347	ciglio	44°51'43.69200"N	10°53'41.39390"E	58.124	649699.573	4969382.215	58.124
Pt1348	fondo	44°51'43.69450"N	10°53'41.44350"E	57.165	649700.660	4969382.317	57.165
Pt1349	sotto	44°51'43.40360"N	10°53'41.16730"E	59.189	649694.808	4969373.200	59.189
Pt1350	sopra	44°51'43.43270"N	10°53'41.12920"E	59.762	649693.951	4969374.078	59.762
Pt1351	pq	44°51'42.45910"N	10°53'42.56660"E	57.592	649726.197	4969344.772	57.592
Pt1352	pq	44°51'41.99240"N	10°53'42.62760"E	57.544	649727.872	4969330.402	57.544
Pt1353	ciglio	44°51'41.36550"N	10°53'42.24860"E	57.435	649720.006	4969310.864	57.435
Pt1354	fomdo	44°51'41.35060"N	10°53'42.20200"E	56.554	649718.994	4969310.380	56.554
Pt1355	ax	44°51'41.54950"N	10°53'42.71840"E	57.310	649730.184	4969316.782	57.310
Pt1356	ax	44°51'41.49810"N	10°53'43.97330"E	56.746	649757.760	4969315.839	56.746
Pt1357	ciglio	44°51'41.53310"N	10°53'44.05000"E	58.736	649759.418	4969316.958	58.736
Pt1358	ciglio	44°51'41.51270"N	10°53'44.03910"E	57.177	649759.194	4969316.323	57.177
Pt1359	ciglio	44°51'41.47150"N	10°53'44.15480"E	57.067	649761.763	4969315.111	57.067
Pt1360	ciglio	44°51'41.42150"N	10°53'45.42070"E	57.072	649789.580	4969314.217	57.072
Pt1361	ax	44°51'41.44450"N	10°53'45.43130"E	56.715	649789.796	4969314.932	56.715
Pt1362	ciglio	44°51'41.46110"N	10°53'45.46130"E	57.088	649790.443	4969315.460	57.088
Pt1363	pq	44°51'41.69580"N	10°53'45.72440"E	57.351	649796.047	4969322.837	57.351
Pt1364	pq	44°51'41.56530"N	10°53'46.87420"E	57.423	649821.375	4969319.399	57.423
Pt1365	ciglio	44°51'41.39540"N	10°53'47.31440"E	57.132	649831.158	4969314.382	57.132
Pt1366	ciglio	44°51'41.35840"N	10°53'47.36740"E	57.095	649832.348	4969313.268	57.095
Pt1367	ax	44°51'41.37310"N	10°53'47.37580"E	56.731	649832.521	4969313.726	56.731
Pt1368	ciglio	44°51'41.34240"N	10°53'48.91750"E	57.143	649866.378	4969313.569	57.143
Pt1369	ciglio	44°51'41.30240"N	10°53'48.95320"E	57.127	649867.190	4969312.353	57.127
Pt1370	ax	44°51'41.32410"N	10°53'48.98060"E	56.746	649867.776	4969313.036	56.746
Pt1371	pq	44°51'41.56880"N	10°53'49.33020"E	57.388	649875.271	4969320.766	57.388
Pt1372	pq	44°51'41.46360"N	10°53'50.82780"E	57.409	649908.213	4969318.288	57.409
Pt1373	pq	44°51'41.31560"N	10°53'51.17720"E	57.433	649915.988	4969313.901	57.433
Pt1374	ciglio	44°51'41.26070"N	10°53'51.30550"E	57.239	649918.843	4969312.272	57.239
Pt1375	ciglio	44°51'41.22060"N	10°53'51.34420"E	57.253	649919.721	4969311.055	57.253
Pt1376	ax	44°51'41.23900"N	10°53'51.37120"E	56.811	649920.301	4969311.636	56.811
Pt1377	ax	44°51'41.24020"N	10°53'51.37160"E	56.807	649920.309	4969311.674	56.807
Pt1378	ax	44°51'41.23340"N	10°53'53.08170"E	60.808	649957.843	4969312.341	60.808
Pt1379	ciglio	44°51'41.20140"N	10°53'53.13280"E	57.116	649958.988	4969311.380	57.116
Pt1380	ciglio	44°51'41.15870"N	10°53'53.20250"E	57.075	649960.548	4969310.098	57.075
Pt1381	pq	44°51'41.20320"N	10°53'54.49890"E	57.309	649988.967	4969312.136	57.309
Pt1382	pq	44°51'41.42740"N	10°53'54.69120"E	57.400	649993.025	4969319.153	57.400
Pt1383	pq	44°51'41.33950"N	10°53'56.19460"E	57.399	650026.082	4969317.212	57.399
Pt1384	pq	44°51'41.11630"N	10°53'56.78330"E	57.300	650039.163	4969310.627	57.300
Pt1385	ciglio	44°51'41.06550"N	10°53'56.99280"E	57.079	650043.797	4969309.167	57.079
Pt1386	ciglio	44°51'41.02710"N	10°53'57.03970"E	57.094	650044.854	4969308.006	57.094
Pt1387	ax	44°51'41.04410"N	10°53'57.07010"E	56.680	650045.509	4969308.546	56.680

Nome	Descrizione	Latitudine	Longitudine	Elevazione CF	Est	Nord	Quota
Pt1388	ax	44°51'40.99280"N	10°53'58.66290"E	56.676	650080.501	4969307.781	56.676
Pt1389	ciglio	44°51'40.97710"N	10°53'58.67470"E	57.052	650080.772	4969307.303	57.052
Pt1390	ciglio	44°51'41.00700"N	10°53'58.68160"E	57.080	650080.902	4969308.229	57.080
Pt1391	pq	44°51'41.07130"N	10°53'58.74740"E	57.405	650082.299	4969310.247	57.405
Pt1392	pq	44°51'41.30600"N	10°53'59.34400"E	57.390	650095.223	4969317.795	57.390
Pt1393	pq	44°51'41.16310"N	10°54'01.09250"E	57.382	650133.698	4969314.284	57.382
Pt1394	pq	44°51'40.97350"N	10°54'01.32800"E	57.326	650139.004	4969308.554	57.326
Pt1395	ciglio	44°51'40.91200"N	10°54'01.41190"E	57.046	650140.889	4969306.700	57.046
Pt1396	ciglio	44°51'40.87150"N	10°54'01.45900"E	57.068	650141.952	4969305.474	57.068
Pt1397	ax	44°51'40.89050"N	10°54'01.47670"E	56.632	650142.327	4969306.070	56.632
Pt1398	pq	44°51'40.77200"N	10°54'01.49250"E	57.368	650142.759	4969302.421	57.368
Pt1399	pq	44°51'40.74630"N	10°54'02.57870"E	57.381	650166.615	4969302.186	57.381
Pt1400	ciglio	44°51'40.82480"N	10°54'02.68920"E	57.078	650168.984	4969304.665	57.078
Pt1401	ciglio	44°51'40.86310"N	10°54'02.72430"E	57.069	650169.726	4969305.865	57.069
Pt1402	ax	44°51'40.84590"N	10°54'02.73070"E	56.647	650169.879	4969305.338	56.647
Pt1403	pq	44°51'40.95800"N	10°54'02.81940"E	57.389	650171.745	4969308.842	57.389
Pt1404	pq	44°51'40.93280"N	10°54'04.10410"E	57.434	650199.957	4969308.725	57.434
Pt1405	pq	44°51'40.68050"N	10°54'04.22510"E	57.426	650202.795	4969301.002	57.426
Pt1406	ciglio	44°51'40.76580"N	10°54'04.32330"E	57.027	650204.888	4969303.684	57.027
Pt1407	ciglio	44°51'40.80300"N	10°54'04.34490"E	57.032	650205.335	4969304.843	57.032
Pt1408	ax	44°51'40.78710"N	10°54'04.37840"E	56.634	650206.082	4969304.370	56.634
Pt1409	ax	44°51'40.74250"N	10°54'05.36980"E	56.687	650227.872	4969303.503	56.687
Pt1410	ciglio	44°51'40.76380"N	10°54'05.37830"E	57.230	650228.043	4969304.165	57.230
Pt1411	ciglio	44°51'40.74160"N	10°54'05.41520"E	57.281	650228.869	4969303.499	57.281
Pt1412	ciglio	44°51'40.72140"N	10°54'05.38630"E	57.256	650228.249	4969302.860	57.256
Pt1413	pq	44°51'40.60500"N	10°54'05.30200"E	57.463	650226.483	4969299.225	57.463
Pt1414	pq	44°51'40.86180"N	10°54'05.35170"E	57.527	650227.388	4969307.175	57.527
Pt1415	ax	44°51'39.24380"N	10°54'05.47490"E	56.744	650231.261	4969257.312	56.744
Pt1416	ciglio	44°51'39.29440"N	10°54'05.43920"E	61.872	650230.441	4969258.855	61.872
Pt1417	ciglio	44°51'39.25440"N	10°54'05.43500"E	57.422	650230.378	4969257.618	57.422
Pt1418	ciglio	44°51'39.21060"N	10°54'05.56770"E	58.088	650233.322	4969256.335	58.088
Pt1419	ciglio	44°51'39.16810"N	10°54'05.63810"E	58.137	650234.897	4969255.060	58.137
Pt1420	ax	44°51'39.25240"N	10°54'05.72000"E	56.962	650236.634	4969257.703	56.962
Pt1421	ciglio	44°51'39.28100"N	10°54'05.26050"E	57.427	650226.529	4969258.349	57.427
Pt1422	ciglio	44°51'39.25710"N	10°54'05.20550"E	57.367	650225.339	4969257.584	57.367
Pt1423	ciglio	44°51'39.30910"N	10°54'05.19520"E	57.199	650225.076	4969259.183	57.199
Pt1424	pq	44°51'39.39800"N	10°54'05.12230"E	57.400	650223.411	4969261.889	57.400
Pt1425	pq	44°51'39.18360"N	10°54'05.09620"E	57.506	650222.994	4969255.260	57.506
Pt1426	pq	44°51'39.26230"N	10°54'03.24630"E	57.545	650182.339	4969256.737	57.545
Pt1427	pq	44°51'39.49700"N	10°54'03.13770"E	57.422	650179.786	4969263.924	57.422
Pt1428	pq	44°51'39.53830"N	10°54'01.42580"E	57.384	650142.186	4969264.319	57.384
Pt1429	pq	44°51'39.31090"N	10°54'01.34550"E	57.546	650140.588	4969257.261	57.546
Pt1430	ciglio	44°51'39.42480"N	10°54'01.29400"E	57.129	650139.376	4969260.749	57.129
Pt1431	ciglio	44°51'39.46260"N	10°54'01.25750"E	57.099	650138.547	4969261.896	57.099
Pt1432	ax	44°51'39.44590"N	10°54'01.23710"E	56.692	650138.112	4969261.371	56.692
Pt1433	ax	44°51'39.49520"N	10°53'59.72390"E	56.674	650104.867	4969262.115	56.674
Pt1434	ciglio	44°51'39.51230"N	10°53'59.73600"E	57.107	650105.121	4969262.649	57.107
Pt1435	ciglio	44°51'39.48090"N	10°53'59.73320"E	57.105	650105.082	4969261.678	57.105
Pt1436	pq	44°51'39.38000"N	10°53'59.69780"E	57.465	650104.378	4969258.547	57.465
Pt1437	pq	44°51'39.59960"N	10°53'59.49780"E	57.366	650099.830	4969265.220	57.366
Pt1438	pq	44°51'39.76480"N	10°53'58.44690"E	57.389	650076.648	4969269.778	57.389
Pt1439	pq	44°51'39.63550"N	10°53'58.09630"E	57.339	650069.047	4969265.608	57.339

Nome	Descrizione	Latitudine	Longitudine	Elevazione CF	Est	Nord	Quota
Pt1440	pq	44°51'39.44370"N	10°53'58.00880"E	57.360	650067.265	4969259.645	57.360
Pt1441	ciglio	44°51'39.53950"N	10°53'57.87870"E	57.110	650064.341	4969262.534	57.110
Pt1442	ciglio	44°51'39.54010"N	10°53'57.87850"E	57.106	650064.336	4969262.553	57.106
Pt1443	ciglio	44°51'39.58180"N	10°53'57.82450"E	57.125	650063.121	4969263.812	57.125
Pt1444	ax	44°51'39.56250"N	10°53'57.81390"E	56.688	650062.902	4969263.211	56.688
Pt1445	ax	44°51'39.61450"N	10°53'56.09840"E	56.678	650025.216	4969263.935	56.678
Pt1446	ciglio	44°51'39.62900"N	10°53'56.09470"E	57.055	650025.124	4969264.380	57.055
Pt1447	ciglio	44°51'39.59910"N	10°53'56.07540"E	57.094	650024.722	4969263.448	57.094
Pt1448	pq	44°51'39.73050"N	10°53'55.96230"E	57.374	650022.145	4969267.444	57.374
Pt1449	pq	44°51'39.51460"N	10°53'55.80650"E	57.367	650018.882	4969260.702	57.367
Pt1450	pq	44°51'39.58550"N	10°53'54.19750"E	57.381	649983.519	4969262.064	57.381
Pt1451	pq	44°51'39.79360"N	10°53'54.04550"E	57.420	649980.033	4969268.408	57.420
Pt1452	ciglio	44°51'39.70480"N	10°53'53.98480"E	57.166	649978.765	4969265.636	57.166
Pt1453	ciglio	44°51'39.66920"N	10°53'53.98440"E	57.017	649978.782	4969264.538	57.017
Pt1454	ax	44°51'39.68730"N	10°53'53.95800"E	56.684	649978.190	4969265.083	56.684
Pt1455	ax	44°51'39.72460"N	10°53'52.79450"E	56.694	649952.629	4969265.637	56.694
Pt1456	ciglio	44°51'39.71170"N	10°53'52.79870"E	57.068	649952.730	4969265.241	57.068
Pt1457	ciglio	44°51'39.74260"N	10°53'52.79930"E	57.152	649952.721	4969266.195	57.152
Pt1458	pq	44°51'39.82810"N	10°53'52.66320"E	57.399	649949.673	4969268.763	57.399
Pt1459	pq	44°51'39.62000"N	10°53'52.43630"E	57.407	649944.843	4969262.225	57.407
Pt1460	c8gli	44°51'39.72320"N	10°53'52.25220"E	57.086	649940.728	4969265.315	57.086
Pt1461	ciglio	44°51'39.76210"N	10°53'52.22400"E	57.084	649940.081	4969266.501	57.084
Pt1462	ax	44°51'39.74530"N	10°53'52.21850"E	56.659	649939.973	4969265.980	56.659
Pt1463	ax	44°51'39.79620"N	10°53'50.75170"E	56.669	649907.746	4969266.798	56.669
Pt1464	ciglio	44°51'39.81680"N	10°53'50.74520"E	57.101	649907.588	4969267.431	57.101
Pt1465	pq	44°51'39.90900"N	10°53'50.64850"E	57.404	649905.399	4969270.226	57.404
Pt1466	ciglio	44°51'39.78110"N	10°53'50.62390"E	57.077	649904.952	4969266.267	57.077
Pt1467	pq	44°51'39.70340"N	10°53'50.56180"E	57.372	649903.645	4969263.837	57.372
Pt1468	pq	44°51'39.75680"N	10°53'49.22190"E	57.351	649874.201	4969264.798	57.351
Pt1469	pq	44°51'39.99440"N	10°53'49.08320"E	57.375	649870.986	4969272.059	57.375
Pt1470	ciglio	44°51'39.87390"N	10°53'49.01480"E	57.149	649869.572	4969268.305	57.149
Pt1471	ciglio	44°51'39.83770"N	10°53'49.00760"E	57.133	649869.440	4969267.184	57.133
Pt1472	ax	44°51'39.85580"N	10°53'48.97780"E	56.715	649868.773	4969267.728	56.715
Pt1473	ax	44°51'39.93280"N	10°53'46.96080"E	56.736	649824.452	4969269.070	56.736
Pt1474	ciglio	44°51'39.91780"N	10°53'46.96590"E	57.089	649824.575	4969268.609	57.089
Pt1475	ciglio	44°51'39.95020"N	10°53'46.96510"E	57.149	649824.534	4969269.609	57.149
Pt1476	pq	44°51'39.80920"N	10°53'46.93400"E	57.395	649823.953	4969265.242	57.395
Pt1477	pq	44°51'40.04320"N	10°53'46.70720"E	57.366	649818.807	4969272.346	57.366
Pt1478	pq	44°51'40.11430"N	10°53'45.19920"E	57.462	649785.661	4969273.767	57.462
Pt1479	pq	44°51'39.85990"N	10°53'45.15030"E	57.438	649784.771	4969265.892	57.438
Pt1480	ciglio	44°51'39.98410"N	10°53'45.08270"E	57.113	649783.198	4969269.690	57.113
Pt1481	ciglio	44°51'40.02040"N	10°53'45.04800"E	57.183	649782.410	4969270.792	57.183
Pt1482	ax	44°51'40.00400"N	10°53'45.03150"E	56.827	649782.060	4969270.278	56.827
Pt1483	ax	44°51'40.04580"N	10°53'43.89690"E	56.827	649757.130	4969270.986	56.827
Pt1484	ciglio	44°51'40.02820"N	10°53'43.90140"E	57.128	649757.241	4969270.446	57.128
Pt1485	ciglio	44°51'40.06050"N	10°53'43.90950"E	57.207	649757.396	4969271.447	57.207
Pt1486	pq	44°51'40.16030"N	10°53'43.80320"E	57.494	649754.991	4969274.472	57.494
Pt1487	pq	44°51'39.93350"N	10°53'43.76540"E	57.446	649754.325	4969267.454	57.446
Pt1488	pq	44°51'39.91540"N	10°53'42.99800"E	57.520	649737.497	4969266.502	57.520
Pt1489	ax	44°51'40.06740"N	10°53'43.19610"E	57.064	649741.735	4969271.294	57.064
Pt1490	ciglio	44°51'40.05180"N	10°53'43.22420"E	57.239	649742.363	4969270.827	57.239
Pt1491	ciglio	44°51'40.08660"N	10°53'43.23570"E	57.294	649742.590	4969271.907	57.294

Nome	Descrizione	Latitudine	Longitudine	Elevazione CF	Est	Nord	Quota
Pt1492	ciglio	44°51'39.54710"N	10°53'42.71590"E	57.518	649731.571	4969254.993	57.518
Pt1493	ax	44°51'39.52820"N	10°53'42.65870"E	56.526	649730.329	4969254.381	56.526
Pt1494	ax	44°51'39.22020"N	10°53'42.79420"E	56.514	649733.525	4969244.946	56.514
Pt1495	rete	44°51'38.82800"N	10°53'43.72710"E	57.439	649754.281	4969233.322	57.439
Pt1496	rete	44°51'38.69730"N	10°53'43.73160"E	57.512	649754.474	4969229.291	57.512
Pt1497	rete	44°51'38.69390"N	10°53'43.58550"E	57.569	649751.270	4969229.111	57.569
Pt1498	pq	44°51'38.79320"N	10°53'44.29660"E	57.447	649766.804	4969232.540	57.447
Pt1499	ax	44°51'38.33120"N	10°53'44.93750"E	56.906	649781.202	4969218.612	56.906
Pt1500	ciglio	44°51'38.30540"N	10°53'44.92630"E	57.327	649780.975	4969217.810	57.327
Pt1501	ciglio	44°51'38.35100"N	10°53'44.93160"E	57.207	649781.059	4969219.220	57.207
Pt1502	pq	44°51'38.60050"N	10°53'45.62150"E	57.391	649796.019	4969227.273	57.391
Pt1503	pq	44°51'38.59750"N	10°53'46.91970"E	57.374	649824.512	4969227.845	57.374
Pt1504	ciglio	44°51'38.33580"N	10°53'46.86860"E	57.076	649823.579	4969219.744	57.076
Pt1505	ciglio	44°51'38.29210"N	10°53'46.86940"E	57.140	649823.628	4969218.396	57.140
Pt1506	ax	44°51'38.31190"N	10°53'46.87650"E	56.713	649823.770	4969219.010	56.713
Pt1507	alb	44°51'38.21090"N	10°53'46.65720"E	57.378	649819.030	4969215.782	57.378
Pt1508	alb	44°51'38.19280"N	10°53'46.98410"E	57.456	649826.217	4969215.391	57.456
Pt1509	alb	44°51'37.93910"N	10°53'46.98510"E	57.494	649826.422	4969207.563	57.494
Pt1510	alb	44°51'38.10350"N	10°53'46.22540"E	57.384	649809.631	4969212.246	57.384
Pt1511	alb	44°51'37.93030"N	10°53'47.42880"E	57.415	649836.166	4969207.519	57.415
Pt1512	alb	44°51'38.06990"N	10°53'47.44470"E	57.510	649836.414	4969211.834	57.510
Pt1513	alb	44°51'38.19380"N	10°53'47.46160"E	57.484	649836.696	4969215.666	57.484
Pt1514	ciglio	44°51'38.25510"N	10°53'47.80170"E	57.261	649844.116	4969217.732	57.261
Pt1515	ciglio	44°51'38.32570"N	10°53'47.85630"E	57.074	649845.263	4969219.939	57.074
Pt1516	ax	44°51'38.29570"N	10°53'47.86570"E	56.950	649845.491	4969219.018	56.950
Pt1517	pozzo	44°51'37.77850"N	10°53'47.85920"E	57.494	649845.721	4969203.055	57.494
Pt1518	pozzo	44°51'37.76420"N	10°53'47.79190"E	57.445	649844.254	4969202.579	57.445
Pt1519	pozzo	44°51'37.74560"N	10°53'47.86590"E	57.542	649845.892	4969202.043	57.542
Pt1520	pq	44°51'38.04990"N	10°53'48.21090"E	57.499	649853.244	4969211.610	57.499
Pt1521	ciglio	44°51'38.27370"N	10°53'48.30780"E	57.206	649855.209	4969218.565	57.206
Pt1522	ciglio	44°51'38.31760"N	10°53'48.30520"E	57.170	649855.120	4969219.919	57.170
Pt1523	ax	44°51'38.29260"N	10°53'48.30370"E	56.944	649855.105	4969219.147	56.944
Pt1524	pq	44°51'38.62020"N	10°53'48.50590"E	57.471	649859.307	4969229.359	57.471
Pt1525	pq	44°51'38.58710"N	10°53'50.50870"E	57.415	649903.285	4969229.365	57.415
Pt1526	ciglio	44°51'38.27990"N	10°53'50.89340"E	57.120	649911.949	4969220.083	57.120
Pt1527	ciglio	44°51'38.24040"N	10°53'50.92510"E	57.173	649912.673	4969218.880	57.173
Pt1528	ax	44°51'38.26540"N	10°53'50.92210"E	56.850	649912.589	4969219.650	56.850
Pt1529	pq	44°51'37.86050"N	10°53'50.83430"E	57.378	649910.954	4969207.111	57.378
Pt1530	pq	44°51'37.96170"N	10°53'52.40300"E	57.345	649945.308	4969211.038	57.345
Pt1531	ciglio	44°51'38.23120"N	10°53'52.52580"E	57.171	649947.809	4969219.417	57.171
Pt1532	ciglio	44°51'38.25860"N	10°53'52.52970"E	57.127	649947.875	4969220.265	57.127
Pt1533	ax	44°51'38.24410"N	10°53'52.53780"E	56.824	649948.063	4969219.821	56.824
Pt1534	pq	44°51'38.52450"N	10°53'52.63070"E	57.338	649949.900	4969228.521	57.338
Pt1535	ax	44°51'38.23410"N	10°53'52.91030"E	57.178	649956.245	4969219.704	57.178
Pt1536	ciglio	44°51'38.20880"N	10°53'52.91660"E	57.356	649956.402	4969218.926	57.356
Pt1537	ciglio	44°51'38.23700"N	10°53'52.95010"E	57.357	649957.117	4969219.814	57.357
Pt1538	ciglio	44°51'38.26640"N	10°53'52.94250"E	57.310	649956.929	4969220.717	57.310
Pt1539	ciglio	44°51'38.36080"N	10°53'53.12180"E	57.204	649960.795	4969223.722	57.204
Pt1540	ciglio	44°51'38.39690"N	10°53'53.19240"E	57.360	649962.319	4969224.872	57.360
Pt1541	ax	44°51'38.39190"N	10°53'53.15780"E	56.704	649961.563	4969224.700	56.704
Pt1542	pq	44°51'38.50110"N	10°53'53.43790"E	57.575	649967.631	4969228.213	57.575
Pt1543	ciglio	44°51'38.70050"N	10°53'53.61210"E	57.629	649971.311	4969234.456	57.629

Nome	Descrizione	Latitudine	Longitudine	Elevazione CF	Est	Nord	Quota
Pt1544	ciglio	44°51'38.68430"N	10°53'53.57710"E	57.509	649970.554	4969233.938	57.509
Pt1545	ciglio	44°51'38.66220"N	10°53'53.59570"E	57.643	649970.978	4969233.265	57.643
Pt1546	ax	44°51'38.68180"N	10°53'53.60770"E	57.283	649971.227	4969233.876	57.283
Pt1547	ax	44°51'38.64060"N	10°53'54.90380"E	56.675	649999.702	4969233.270	56.675
Pt1548	ciglio	44°51'38.66820"N	10°53'54.89570"E	57.132	649999.504	4969234.118	57.132
Pt1549	ciglio	44°51'38.62550"N	10°53'54.88940"E	57.089	649999.397	4969232.797	57.089
Pt1550	pq	44°51'38.73560"N	10°53'54.95040"E	57.431	650000.656	4969236.225	57.431
Pt1551	pq	44°51'38.47880"N	10°53'55.14870"E	57.242	650005.193	4969228.403	57.242
Pt1552	pq	44°51'38.49290"N	10°53'56.76920"E	57.275	650040.747	4969229.670	57.275
Pt1553	ciglio	44°51'38.56050"N	10°53'56.84010"E	57.084	650042.254	4969231.792	57.084
Pt1554	ax	44°51'38.58730"N	10°53'56.84970"E	56.627	650042.445	4969232.624	56.627
Pt1555	ciglio	44°51'38.61400"N	10°53'56.84890"E	57.204	650042.408	4969233.448	57.204
Pt1556	ax	44°51'38.69060"N	10°53'56.92210"E	57.428	650043.960	4969235.849	57.428
Pt1557	ax	44°51'38.66460"N	10°53'58.74100"E	57.443	650083.896	4969235.980	57.443
Pt1558	ciglio	44°51'38.54280"N	10°53'58.82830"E	57.151	650085.900	4969232.267	57.151
Pt1559	ciglio	44°51'38.49730"N	10°53'58.83040"E	57.093	650085.979	4969230.864	57.093
Pt1560	ax	44°51'38.51790"N	10°53'58.85950"E	56.652	650086.603	4969231.514	56.652
Pt1561	pq	44°51'38.32890"N	10°53'59.00560"E	57.267	650089.946	4969225.757	57.267
Pt1562	pq	44°51'38.26530"N	10°54'00.43550"E	57.345	650121.372	4969224.529	57.345
Pt1563	ciglio	44°51'38.43300"N	10°54'00.51030"E	57.107	650122.893	4969229.742	57.107
Pt1564	ciglio	44°51'38.48280"N	10°54'00.52520"E	57.063	650123.184	4969231.287	57.063
Pt1565	ax	44°51'38.45600"N	10°54'00.53840"E	56.577	650123.493	4969230.466	56.577
Pt1566	pq	44°51'38.61670"N	10°54'00.64650"E	57.369	650125.749	4969235.481	57.369
Pt1567	pq	44°51'38.60030"N	10°54'02.65550"E	57.423	650169.851	4969236.007	57.423
Pt1568	pq	44°51'38.20450"N	10°54'02.80170"E	57.239	650173.345	4969223.869	57.239
Pt1569	ciglio	44°51'38.36690"N	10°54'02.84330"E	56.964	650174.141	4969228.901	56.964
Pt1570	ciglio	44°51'38.40720"N	10°54'02.85440"E	57.069	650174.356	4969230.150	57.069
Pt1571	ax	44°51'38.38490"N	10°54'02.87310"E	56.554	650174.782	4969229.472	56.554
Pt1572	ax	44°51'38.34240"N	10°54'04.32420"E	56.486	650206.659	4969228.906	56.486
Pt1573	ciglio	44°51'38.36070"N	10°54'04.31030"E	56.996	650206.341	4969229.464	56.996
Pt1574	ciglio	44°51'38.31980"N	10°54'04.32630"E	57.017	650206.721	4969228.210	57.017
Pt1575	pq	44°51'38.15170"N	10°54'04.49390"E	57.188	650210.521	4969223.109	57.188
Pt1576	pq	44°51'38.45780"N	10°54'04.73290"E	57.269	650215.545	4969232.677	57.269
Pt1577	ciglio	44°51'38.33130"N	10°54'05.25740"E	57.108	650227.147	4969229.043	57.108
Pt1578	ciglio	44°51'38.27410"N	10°54'05.24540"E	56.979	650226.925	4969227.272	56.979
Pt1579	ax	44°51'38.14800"N	10°54'05.23190"E	57.023	650226.720	4969223.374	57.023
Pt1580	ax	44°51'38.18000"N	10°54'05.28980"E	56.465	650227.968	4969224.391	56.465
Pt1581	ax	44°51'38.18030"N	10°54'05.29020"E	56.463	650227.976	4969224.400	56.463
Pt1582	ax	44°51'38.29600"N	10°54'05.30330"E	56.507	650228.180	4969227.977	56.507
Pt1583	ciglio	44°51'38.28710"N	10°54'05.35050"E	57.246	650229.222	4969227.727	57.246
Pt1584	ciglio	44°51'38.35070"N	10°54'05.44430"E	57.888	650231.235	4969229.738	57.888
Pt1585	ciglio	44°51'37.90980"N	10°54'05.18920"E	57.145	650225.955	4969216.002	57.145
Pt1586	ax	44°51'37.86670"N	10°54'05.24790"E	56.523	650227.274	4969214.702	56.523
Pt1587	ciglio	44°51'37.27830"N	10°54'05.10780"E	57.006	650224.625	4969196.474	57.006
Pt1588	ax	44°51'37.27870"N	10°54'05.15830"E	56.516	650225.733	4969196.512	56.516
Pt1589	ciglio	44°51'37.24370"N	10°54'05.20010"E	57.265	650226.676	4969195.454	57.265
Pt1590	ciglio	44°51'37.22570"N	10°54'05.30380"E	58.045	650228.964	4969194.951	58.045
Pt1591	ciglio	44°51'37.20290"N	10°54'05.41510"E	58.072	650231.424	4969194.305	58.072
Pt1592	ax	44°51'37.19400"N	10°54'05.47310"E	56.986	650232.703	4969194.060	56.986
Pt1593	pq	44°51'37.13000"N	10°54'04.88300"E	57.361	650219.799	4969191.782	57.361
Pt1594	pq	44°51'36.85220"N	10°54'04.87740"E	57.183	650219.876	4969183.207	57.183
Pt1595	ciglio	44°51'36.72410"N	10°54'05.04240"E	56.832	650223.590	4969179.339	56.832

Nome	Descrizione	Latitudine	Longitudine	Elevazione CF	Est	Nord	Quota
Pt1596	ciglio	44°51'36.68870"N	10°54'05.12150"E	57.270	650225.352	4969178.288	57.270
Pt1597	ax	44°51'36.69240"N	10°54'05.08210"E	56.508	650224.484	4969178.382	56.508
Pt1598	ciglio	44°51'36.67900"N	10°54'05.03530"E	56.854	650223.467	4969177.944	56.854
Pt1599	pq	44°51'36.54210"N	10°54'04.69070"E	57.291	650216.003	4969173.543	57.291
Pt1600	pq	44°51'36.81990"N	10°54'04.52150"E	57.224	650212.089	4969182.028	57.224
Pt1601	ciglio.io	44°51'36.74200"N	10°54'04.45480"E	57.080	650210.681	4969179.590	57.080
Pt1602	ciglio.io	44°51'36.70160"N	10°54'04.44530"E	57.036	650210.502	4969178.338	57.036
Pt1603	ax	44°51'36.71790"N	10°54'04.42090"E	56.562	650209.955	4969178.829	56.562
Pt1604	ax	44°51'36.76030"N	10°54'03.01490"E	56.601	650179.068	4969179.414	56.601
Pt1605	ciglio	44°51'36.73150"N	10°54'02.99400"E	57.008	650178.630	4969178.515	57.008
Pt1606	pq	44°51'36.57540"N	10°54'02.87130"E	57.281	650176.050	4969173.635	57.281
Pt1607	pq	44°51'36.92450"N	10°54'02.73410"E	57.254	650172.786	4969184.337	57.254
Pt1608	ciglio	44°51'36.80020"N	10°54'02.69090"E	57.038	650171.928	4969180.479	57.038
Pt1609	ax	44°51'36.81220"N	10°54'01.46200"E	56.557	650144.950	4969180.218	56.557
Pt1610	ciglio	44°51'36.78310"N	10°54'01.45690"E	57.055	650144.859	4969179.318	57.055
Pt1611	ciglio	44°51'36.83090"N	10°54'01.44960"E	57.089	650144.664	4969180.789	57.089
Pt1612	pq	44°51'36.98560"N	10°54'01.23920"E	57.216	650139.935	4969185.454	57.216
Pt1613	pq	44°51'36.65200"N	10°54'01.04100"E	57.358	650135.826	4969175.059	57.358
Pt1614	ciglio	44°51'36.86150"N	10°53'59.13420"E	57.055	650093.827	4969180.544	57.055
Pt1615	ciglio	44°51'36.91310"N	10°53'59.10240"E	57.027	650093.092	4969182.120	57.027
Pt1616	ax	44°51'36.89130"N	10°53'59.10890"E	56.551	650093.250	4969181.451	56.551
Pt1617	pq	44°51'37.05060"N	10°53'58.97870"E	57.231	650090.278	4969186.299	57.231
Pt1618	pq	44°51'36.75750"N	10°53'58.77780"E	57.324	650086.081	4969177.152	57.324
Pt1619	pq	44°51'36.80850"N	10°53'57.44820"E	57.229	650056.864	4969178.043	57.229
Pt1620	ciglio	44°51'36.92170"N	10°53'57.41230"E	57.105	650055.994	4969181.518	57.105
Pt1621	ciglio	44°51'36.96310"N	10°53'57.40700"E	57.005	650055.848	4969182.792	57.005
Pt1622	ax	44°51'36.94890"N	10°53'57.37730"E	56.625	650055.207	4969182.339	56.625
Pt1623	pq	44°51'37.08940"N	10°53'57.28610"E	57.262	650053.104	4969186.627	57.262
Pt1624	pq	44°51'37.29800"N	10°53'57.23410"E	57.471	650051.812	4969193.038	57.471
Pt1625	pq	44°51'37.33810"N	10°53'55.78450"E	57.420	650019.970	4969193.531	57.420
Pt1626	pq	44°51'37.14240"N	10°53'55.59630"E	57.262	650015.980	4969187.396	57.262
Pt1627	ciglio.io	44°51'37.03270"N	10°53'55.53410"E	57.084	650014.695	4969183.979	57.084
Pt1628	ciglio.io	44°51'36.98540"N	10°53'55.52540"E	57.092	650014.538	4969182.515	57.092
Pt1629	ax	44°51'37.01000"N	10°53'55.49800"E	56.651	650013.919	4969183.260	56.651
Pt1630	ax	44°51'37.01040"N	10°53'55.49730"E	56.652	650013.903	4969183.272	56.652
Pt1631	pq	44°51'36.78290"N	10°53'55.14990"E	57.431	650006.443	4969176.073	57.431
Pt1632	pq	44°51'36.78690"N	10°53'54.03600"E	57.365	649981.994	4969175.625	57.365
Pt1633	ciglio	44°51'37.02430"N	10°53'53.87160"E	57.159	649978.215	4969182.866	57.159
Pt1634	ciglio	44°51'37.07020"N	10°53'53.86640"E	57.118	649978.068	4969184.280	57.118
Pt1635	ax	44°51'37.04980"N	10°53'53.83450"E	56.635	649977.382	4969183.634	56.635
Pt1636	pq	44°51'37.24090"N	10°53'53.81870"E	57.342	649976.898	4969189.523	57.342
Pt1637	pq	44°51'37.24890"N	10°53'53.34950"E	57.494	649966.595	4969189.529	57.494
Pt1638	pq	44°51'36.89190"N	10°53'53.32200"E	57.613	649966.249	4969178.499	57.613
Pt1639	ciglio	44°51'37.04640"N	10°53'53.37370"E	57.569	649967.272	4969183.293	57.569
Pt1640	ciglio	44°51'37.08320"N	10°53'53.37530"E	57.570	649967.280	4969184.429	57.570
Pt1641	ciglio	44°51'37.06350"N	10°53'53.35780"E	57.499	649966.910	4969183.812	57.499
Pt1642	ax	44°51'37.06480"N	10°53'53.38880"E	57.247	649967.590	4969183.868	57.247
Pt1643	ciglio	44°51'37.01410"N	10°53'53.04710"E	57.409	649960.127	4969182.129	57.409
Pt1644	ax	44°51'37.01550"N	10°53'53.00910"E	56.681	649959.292	4969182.152	56.681
Pt1645	ciglio	44°51'37.00550"N	10°53'52.98130"E	57.144	649958.690	4969181.829	57.144
Pt1646	pozzetto	44°51'37.20230"N	10°53'52.94280"E	57.387	649957.703	4969187.882	57.387
Pt1647	pozzetto	44°51'37.23580"N	10°53'52.94720"E	57.456	649957.775	4969188.918	57.456

Nome	Descrizione	Latitudine	Longitudine	Elevazione CF	Est	Nord	Quota
Pt1648	pozzetto	44°51'37.22950"N	10°53'52.90110"E	57.471	649956.768	4969188.700	57.471
Pt1649	fondo	44°51'37.21740"N	10°53'52.90970"E	56.840	649956.965	4969188.331	56.840
Pt1650	pq	44°51'37.35140"N	10°53'52.14090"E	57.336	649939.996	4969192.072	57.336
Pt1651	pq	44°51'37.06640"N	10°53'51.98770"E	57.340	649936.840	4969183.199	57.340
Pt1652	ax	44°51'37.21580"N	10°53'51.90080"E	56.922	649934.825	4969187.764	56.922
Pt1653	ciglio	44°51'37.20100"N	10°53'51.88850"E	57.128	649934.566	4969187.301	57.128
Pt1654	ciglio	44°51'37.22940"N	10°53'51.87990"E	57.191	649934.356	4969188.173	57.191
Pt1655	ciglio	44°51'37.21890"N	10°53'50.56900"E	57.076	649905.594	4969187.177	57.076
Pt1656	ax	44°51'37.23190"N	10°53'50.56370"E	56.952	649905.469	4969187.575	56.952
Pt1657	ciglio	44°51'37.24960"N	10°53'50.54320"E	57.205	649905.006	4969188.111	57.205
Pt1658	pq	44°51'37.11600"N	10°53'50.54210"E	57.338	649905.078	4969183.988	57.338
Pt1659	pq	44°51'37.44480"N	10°53'50.20670"E	57.350	649897.480	4969193.962	57.350
Pt1660	pq	44°51'37.44840"N	10°53'48.69400"E	57.483	649864.280	4969193.297	57.483
Pt1661	ciglio	44°51'37.25590"N	10°53'48.61870"E	57.209	649862.766	4969187.319	57.209
Pt1662	ciglio	44°51'37.23030"N	10°53'48.62260"E	57.205	649862.870	4969186.531	57.205
Pt1663	ax	44°51'37.24400"N	10°53'48.61330"E	57.082	649862.656	4969186.949	57.082
Pt1664	pq	44°51'37.11000"N	10°53'48.49650"E	57.313	649860.189	4969182.754	57.313
Pt1665	pq	44°51'37.41770"N	10°53'47.34550"E	57.316	649834.707	4969191.659	57.316
Pt1666	ax ini	44°51'37.48900"N	10°53'47.33080"E	56.933	649834.333	4969193.851	56.933
Pt1667	ciglio	44°51'37.46940"N	10°53'47.30710"E	57.126	649833.827	4969193.234	57.126
Pt1668	ciglio	44°51'37.51590"N	10°53'47.30480"E	57.088	649833.743	4969194.668	57.088
Pt1669	pq	44°51'37.59250"N	10°53'47.18870"E	57.327	649831.140	4969196.972	57.327
Pt1670	pq	44°51'37.59060"N	10°53'46.63270"E	57.302	649818.939	4969196.628	57.302
Pt1671	ciglio	44°51'37.50250"N	10°53'46.61430"E	57.154	649818.599	4969193.901	57.154
Pt1672	ciglio	44°51'37.47540"N	10°53'46.61080"E	57.160	649818.542	4969193.062	57.160
Pt1673	ax	44°51'37.49010"N	10°53'46.60130"E	57.079	649818.323	4969193.511	57.079
Pt1674	poz	44°51'37.46780"N	10°53'46.57250"E	57.555	649817.707	4969192.808	57.555
Pt1675	poz	44°51'37.49200"N	10°53'46.56570"E	57.567	649817.540	4969193.552	57.567
Pt1676	poz	44°51'37.49210"N	10°53'46.54890"E	57.549	649817.171	4969193.546	57.549
Pt1677	poz	44°51'37.42010"N	10°53'46.33820"E	57.653	649812.599	4969191.216	57.653
Pt1678	poz	44°51'37.48830"N	10°53'46.33840"E	57.812	649812.554	4969193.321	57.812
Pt1679	poz	44°51'37.49020"N	10°53'46.29320"E	57.784	649811.561	4969193.356	57.784
Pt1680	carraia	44°51'37.30150"N	10°53'46.76700"E	57.172	649822.095	4969187.777	57.172
Pt1681	carraia	44°51'37.33500"N	10°53'46.64120"E	57.125	649819.310	4969188.746	57.125
Pt1682	carraia	44°51'36.93740"N	10°53'46.34690"E	57.319	649813.138	4969176.326	57.319
Pt1683	carraia	44°51'36.84540"N	10°53'46.43440"E	57.274	649815.124	4969173.532	57.274
Pt1684	carraia	44°51'36.55800"N	10°53'46.09450"E	57.396	649807.872	4969164.490	57.396
Pt1685	carraia	44°51'36.60290"N	10°53'45.95760"E	57.389	649804.835	4969165.805	57.389
Pt1686	carraia	44°51'36.47620"N	10°53'45.57600"E	57.391	649796.552	4969161.700	57.391
Pt1687	carraia	44°51'36.38980"N	10°53'45.57120"E	57.348	649796.508	4969159.031	57.348
Pt1688	carraia	44°51'36.39300"N	10°53'44.68760"E	57.402	649777.114	4969158.677	57.402
Pt1689	carraia	44°51'36.49040"N	10°53'44.67260"E	57.401	649776.715	4969161.675	57.401
Pt1690	carraia	44°51'36.61820"N	10°53'44.39920"E	57.542	649770.623	4969165.479	57.542
Pt1691	carraia	44°51'36.58540"N	10°53'44.18700"E	57.550	649765.989	4969164.358	57.550
Pt1692	carraia	44°51'36.68160"N	10°53'43.95000"E	57.717	649760.719	4969167.205	57.717
Pt1693	carraia	44°51'36.57300"N	10°53'43.34270"E	58.407	649747.469	4969163.543	58.407
Pt1694	carraia	44°51'36.67870"N	10°53'43.28180"E	58.552	649746.056	4969166.773	58.552
Pt1695	carraia	44°51'36.57150"N	10°53'42.79150"E	59.463	649735.373	4969163.214	59.463
Pt1696	carraia	44°51'36.68480"N	10°53'42.78630"E	59.463	649735.177	4969166.707	59.463
Pt1697	asfalto	44°51'36.70310"N	10°53'42.70230"E	59.646	649733.321	4969167.229	59.646
Pt1698	asfalto	44°51'38.18560"N	10°53'42.49080"E	59.701	649727.611	4969212.866	59.701
Pt1699	ponte	44°51'38.17870"N	10°53'42.86910"E	58.359	649735.919	4969212.847	58.359

Nome	Descrizione	Latitudine	Longitudine	Elevazione CF	Est	Nord	Quota
Pt1700	ponte	44°51'38.16880"N	10°53'42.87190"E	58.335	649735.987	4969212.543	58.335
Pt1701	ponte	44°51'38.18410"N	10°53'43.10200"E	57.974	649741.026	4969213.133	57.974
Pt1702	fondo	44°51'38.21770"N	10°53'42.93810"E	56.891	649737.405	4969214.086	56.891
Pt1703	asfalto	44°51'39.06480"N	10°53'42.29820"E	60.214	649722.751	4969239.897	60.214
Pt1704	c8glio	44°51'39.61160"N	10°53'42.34500"E	59.480	649723.385	4969256.793	59.480
Pt1705	c8glio	44°51'40.49460"N	10°53'42.15340"E	59.153	649718.544	4969283.942	59.153
Pt1706	asfalto	44°51'40.50440"N	10°53'41.90830"E	60.203	649713.158	4969284.119	60.203
Pt1707	asfalto	44°51'40.50520"N	10°53'41.90950"E	60.201	649713.184	4969284.144	60.201
Pt1708	ponte	44°51'53.79560"N	10°53'35.14540"E	57.786	649555.177	4969690.782	57.786
Pt1709	ponte	44°51'53.86300"N	10°53'35.28690"E	57.752	649558.234	4969692.935	57.752
Pt1710	ponte	44°51'53.85560"N	10°53'35.29170"E	57.765	649558.344	4969692.709	57.765
Pt1711	ciglio	44°51'53.89270"N	10°53'35.27370"E	57.118	649557.922	4969693.844	57.118
Pt1712	fondo	44°51'53.84120"N	10°53'35.22450"E	55.895	649556.880	4969692.230	55.895
Pt1713	ciglio	44°51'53.83810"N	10°53'35.08700"E	57.695	649553.865	4969692.064	57.695
Pt1714	ciglio	44°51'54.37390"N	10°53'34.60580"E	57.537	649542.920	4969708.351	57.537
Pt1715	ciglio	44°51'54.98820"N	10°53'34.04620"E	57.520	649530.197	4969727.020	57.520
Pt1716	ciglio	44°51'55.33030"N	10°53'33.72690"E	57.292	649522.945	4969737.413	57.292
Pt1717	ciglio	44°51'55.63070"N	10°53'33.46960"E	57.113	649517.082	4969746.551	57.113
Pt1718	fondo	44°51'55.63260"N	10°53'33.52400"E	56.399	649518.275	4969746.637	56.399
Pt1719	c8glio	44°51'55.87110"N	10°53'33.28920"E	56.774	649512.950	4969753.876	56.774
Pt1720	sotto muro	44°51'55.30210"N	10°53'33.32190"E	58.143	649514.077	4969736.336	58.143
Pt1721	sotto muro	44°51'54.90770"N	10°53'33.69290"E	58.165	649522.502	4969724.355	58.165
Pt1722	sotto muro	44°51'54.20710"N	10°53'34.33930"E	58.209	649537.191	4969703.068	58.209
Pt1723	sotto muro	44°51'53.63010"N	10°53'34.86210"E	58.550	649549.079	4969685.531	58.550
Pt1724	sotto muro fine	44°51'53.26960"N	10°53'35.18970"E	58.929	649556.527	4969674.574	58.929
Pt1725	muro	44°51'59.54520"N	10°53'31.62150"E	58.221	649473.712	4969866.395	58.221
Pt1726	muro	44°51'59.65670"N	10°53'31.56540"E	58.262	649472.400	4969869.807	58.262
Pt1727	muro	44°51'59.66050"N	10°53'31.57450"E	58.277	649472.597	4969869.929	58.277
Pt1728	sop tubo	44°51'59.61690"N	10°53'31.58080"E	56.787	649472.767	4969868.587	56.787
Pt1729	sot tubo	44°51'59.61360"N	10°53'31.58100"E	56.252	649472.774	4969868.485	56.252
Pt1730	cig	44°51'59.70390"N	10°53'30.26510"E	58.084	649443.833	4969870.598	58.084
Pt1731	cig	44°51'59.71970"N	10°53'29.80560"E	57.848	649433.738	4969870.851	57.848
Pt1732	cig	44°51'59.68550"N	10°53'29.65060"E	58.095	649430.361	4969869.716	58.095
Pt1733	asfalto	44°51'59.98790"N	10°53'30.82340"E	58.557	649455.880	4969879.647	58.557
Pt1734	asfalto	44°51'59.78840"N	10°53'30.82370"E	58.530	649456.030	4969873.491	58.530
Pt1735	pozzetto	44°52'00.16590"N	10°53'29.71900"E	58.585	649431.517	4969884.575	58.585
Pt1736	pozzetto	44°52'00.21530"N	10°53'29.73830"E	58.536	649431.905	4969886.109	58.536
Pt1737	pozzetto	44°52'00.23200"N	10°53'29.66630"E	58.553	649430.313	4969886.588	58.553
Pt1738	c8g	44°52'00.30460"N	10°53'29.68080"E	58.161	649430.579	4969888.835	58.161
Pt1739	ponte	44°51'57.30660"N	10°54'08.73860"E	58.449	650289.827	4969816.352	58.449
Pt1740	ponte	44°51'57.32670"N	10°54'08.46750"E	58.418	650283.863	4969816.833	58.418
Pt1741	cs	44°51'59.48070"N	10°53'55.78290"E	58.406	650003.955	4969876.783	58.406
Pt1742	cs	44°51'59.48010"N	10°53'55.78290"E	58.402	650003.956	4969876.765	58.402
Pt1743	ponte	44°51'59.48470"N	10°53'55.74510"E	58.363	650003.123	4969876.887	58.363
Pt1744	ponte	44°51'58.67730"N	10°53'55.69130"E	58.385	650002.525	4969851.946	58.385
Pt1745	ponte	44°51'58.67990"N	10°53'55.65330"E	58.388	650001.689	4969852.006	58.388

Nome Gruppo

Data

Proiezione Proiezione_1

Est

Nord

Quota

Nome	Descrizione	Latitudine	Longitudine	Elevazione CF	Est	Nord	Quota
1000	in scol	44°51'58.82000"N	10°53'39.64320"E	57.174	649650.262	4969848.122	57.174
1001	1	44°51'58.77620"N	10°53'39.62830"E	56.632	649649.966	4969846.763	56.632
1002	2	44°51'58.77530"N	10°53'39.62800"E	56.605	649649.960	4969846.735	56.605
1003	2	44°51'58.77980"N	10°53'39.65420"E	57.106	649650.532	4969846.888	57.106
1004	2	44°51'58.74550"N	10°53'39.76960"E	57.215	649653.089	4969845.888	57.215
1005	2	44°51'58.77490"N	10°53'39.48160"E	57.396	649646.748	4969846.648	57.396
1006	2	44°51'58.18870"N	10°53'39.39940"E	57.321	649645.366	4969828.518	57.321
1007	2	44°51'58.17430"N	10°53'39.51610"E	57.043	649647.938	4969828.133	57.043
1008	1	44°51'58.17060"N	10°53'39.53900"E	56.804	649648.443	4969828.030	56.804
1009	2	44°51'58.15910"N	10°53'39.57930"E	57.022	649649.335	4969827.696	57.022
1010	2	44°51'58.14200"N	10°53'39.68350"E	57.327	649651.634	4969827.222	57.327
1011	2	44°51'57.61400"N	10°53'39.61550"E	57.352	649650.522	4969810.895	57.352
1012	2	44°51'57.61790"N	10°53'39.50470"E	57.041	649648.088	4969810.958	57.041
1013	1	44°51'57.61480"N	10°53'39.47330"E	56.852	649647.401	4969810.847	56.852
1014	2	44°51'57.61470"N	10°53'39.44190"E	57.118	649646.712	4969810.827	57.118
1015	2	44°51'57.61340"N	10°53'39.32910"E	57.362	649644.238	4969810.730	57.362
1016	2	44°51'57.11010"N	10°53'39.27060"E	57.324	649643.316	4969795.169	57.324
1017	2	44°51'57.09660"N	10°53'39.38030"E	57.175	649645.733	4969794.809	57.175
1018	1	44°51'57.09210"N	10°53'39.41620"E	56.955	649646.525	4969794.688	56.955
1019	2	44°51'57.08500"N	10°53'39.45380"E	57.134	649647.355	4969794.489	57.134
1020	2	44°51'57.07670"N	10°53'39.54040"E	57.342	649649.261	4969794.277	57.342
1021	2	44°51'56.58020"N	10°53'39.48750"E	57.413	649648.458	4969778.929	57.413
1022	2	44°51'56.58280"N	10°53'39.37410"E	57.085	649645.967	4969778.951	57.085
1023	1	44°51'56.58370"N	10°53'39.34400"E	56.958	649645.306	4969778.964	56.958
1024	2	44°51'56.58320"N	10°53'39.30670"E	57.247	649644.488	4969778.929	57.247
1025	2	44°51'56.58290"N	10°53'39.20490"E	57.453	649642.254	4969778.868	57.453
1026	2	44°51'56.09120"N	10°53'39.13770"E	57.431	649641.134	4969763.661	57.431
1027	2	44°51'56.07820"N	10°53'39.25260"E	57.234	649643.664	4969763.319	57.234
1028	1	44°51'56.07120"N	10°53'39.27990"E	56.969	649644.268	4969763.117	56.969
1029	2	44°51'56.06340"N	10°53'39.32300"E	57.246	649645.220	4969762.898	57.246
1030	2	44°51'56.05010"N	10°53'39.42120"E	57.461	649647.384	4969762.538	57.461
1031	2	44°51'55.53550"N	10°53'39.34670"E	57.458	649646.120	4969746.621	57.458
1032	2	44°51'55.52680"N	10°53'39.24190"E	57.208	649643.827	4969746.299	57.208
1033	1	44°51'55.52350"N	10°53'39.20840"E	57.022	649643.094	4969746.180	57.022
1034	2	44°51'55.52280"N	10°53'39.17170"E	57.266	649642.289	4969746.139	57.266
1035	2	44°51'55.52820"N	10°53'39.06180"E	57.436	649639.873	4969746.250	57.436
1036	2	44°51'55.08140"N	10°53'39.01240"E	57.348	649639.111	4969732.438	57.348
1037	2	44°51'55.07210"N	10°53'39.12510"E	57.176	649641.591	4969732.208	57.176
1038	1	44°51'55.06960"N	10°53'39.15350"E	56.928	649642.216	4969732.146	56.928
1039	2	44°51'55.06150"N	10°53'39.19310"E	57.188	649643.091	4969731.916	57.188
1040	2	44°51'55.05260"N	10°53'39.29510"E	57.391	649645.335	4969731.694	57.391
1041	2	44°51'54.73220"N	10°53'39.24950"E	57.517	649644.565	4969721.784	57.517
1042	2	44°51'54.74990"N	10°53'39.12810"E	57.413	649641.889	4969722.268	57.413
1043	1	44°51'54.74600"N	10°53'39.10670"E	57.335	649641.422	4969722.136	57.335
1044	2	44°51'54.74820"N	10°53'39.08830"E	57.424	649641.016	4969722.195	57.424

Nome	Descrizione	Latitudine	Longitudine	Elevazione CF	Est	Nord	Quota
1045	2	44°51'54.74540"N	10°53'38.96900"E	57.422	649638.400	4969722.047	57.422
1046	fin scol	44°51'54.70870"N	10°53'39.10770"E	57.496	649641.471	4969720.986	57.496
1047	2	44°51'54.44940"N	10°53'39.09920"E	57.381	649641.471	4969712.980	57.381
1048	1	44°51'54.42760"N	10°53'39.10900"E	57.041	649641.701	4969712.313	57.041
1049	2	44°51'54.40060"N	10°53'39.11450"E	57.678	649641.842	4969711.482	57.678
1050	acc carrabile	44°51'54.26400"N	10°53'39.07480"E	57.938	649641.069	4969707.247	57.938
1051	acc carrabile	44°51'54.29180"N	10°53'39.23250"E	58.070	649644.509	4969708.186	58.070
1052	spig rec	44°51'54.29190"N	10°53'39.23240"E	58.071	649644.507	4969708.189	58.071
1053	spig rec	44°51'54.17050"N	10°53'38.41990"E	57.743	649626.765	4969704.027	57.743
1054	spig rec	44°51'54.08160"N	10°53'37.84250"E	57.686	649614.158	4969700.988	57.686
1055	spig rec	44°51'53.96640"N	10°53'37.01940"E	57.712	649596.178	4969697.012	57.712
1056	spig rec	44°51'53.87440"N	10°53'36.42650"E	57.782	649583.233	4969693.870	57.782
1057	spig rec	44°51'53.77890"N	10°53'35.79300"E	57.684	649569.400	4969690.599	57.684
1058	spig rec	44°51'53.53290"N	10°53'35.93700"E	57.760	649572.737	4969683.081	57.760
1059	spig rec	44°51'53.33060"N	10°53'35.91320"E	54.305	649572.361	4969676.827	54.305
1060	spig rec	44°51'53.18560"N	10°53'35.76910"E	58.157	649569.303	4969672.279	58.157
1061	spig rec	44°51'52.80770"N	10°53'36.06750"E	58.358	649576.123	4969660.771	58.358
1062	spig rec	44°51'52.45820"N	10°53'36.33120"E	58.462	649582.161	4969650.121	58.462
1063	spig rec	44°51'52.00340"N	10°53'36.68900"E	58.408	649590.340	4969636.271	58.408
1064	spig rec	44°51'51.53730"N	10°53'36.79640"E	58.947	649593.033	4969621.943	58.947
1065	acc carrabile	44°51'51.30050"N	10°53'37.15360"E	58.925	649601.042	4969614.819	58.925
1066	acc carrabile	44°51'51.23670"N	10°53'37.28300"E	58.911	649603.927	4969612.917	58.911
1067	limite cordolo	44°51'51.44650"N	10°53'36.88670"E	59.006	649595.080	4969619.187	59.006
1068	2	44°51'51.71540"N	10°53'36.71340"E	58.805	649591.083	4969627.396	58.805
1069	2	44°51'52.14050"N	10°53'36.38300"E	58.632	649583.527	4969640.344	58.632
1070	2	44°51'52.50380"N	10°53'36.08920"E	58.611	649576.818	4969651.404	58.611
1071	2	44°51'52.92810"N	10°53'35.74120"E	58.442	649568.876	4969664.319	58.442
1072	2	44°51'53.35420"N	10°53'35.40360"E	58.287	649561.161	4969677.294	58.287
1073	in scolina	44°51'58.69100"N	10°53'41.89010"E	57.368	649699.661	4969845.292	57.368
1074	1	44°51'58.69140"N	10°53'41.89090"E	57.368	649699.678	4969845.305	57.368
1075	2	44°51'58.67240"N	10°53'41.86250"E	57.294	649699.069	4969844.704	57.294
1076	2	44°51'58.67100"N	10°53'41.73710"E	57.447	649696.318	4969844.597	57.447
1077	2	44°51'58.66550"N	10°53'41.92760"E	57.143	649700.502	4969844.525	57.143
1078	2	44°51'58.65590"N	10°53'42.04260"E	57.168	649703.033	4969844.287	57.168
1079	2	44°51'58.18050"N	10°53'41.98160"E	57.345	649702.036	4969829.587	57.345
1080	2	44°51'58.17950"N	10°53'41.85910"E	56.923	649699.349	4969829.493	56.923
1081	1	44°51'58.17880"N	10°53'41.82730"E	56.694	649698.652	4969829.455	56.694
1082	2	44°51'58.18190"N	10°53'41.79400"E	56.955	649697.919	4969829.534	56.955
1083	2	44°51'58.18380"N	10°53'41.68500"E	57.196	649695.525	4969829.537	57.196
1084	2	44°51'57.66480"N	10°53'41.61320"E	57.336	649694.324	4969813.485	57.336
1085	2	44°51'57.64790"N	10°53'41.71830"E	57.080	649696.642	4969813.018	57.080
1086	1	44°51'57.65020"N	10°53'41.76250"E	56.828	649697.610	4969813.111	56.828
1087	2	44°51'57.64380"N	10°53'41.80120"E	57.059	649698.464	4969812.933	57.059
1088	2	44°51'57.63290"N	10°53'41.90400"E	57.410	649700.728	4969812.650	57.410
1089	2	44°51'57.08850"N	10°53'41.83960"E	57.434	649699.707	4969795.818	57.434
1090	2	44°51'57.09060"N	10°53'41.72690"E	57.116	649697.232	4969795.825	57.116
1091	1	44°51'57.08790"N	10°53'41.69260"E	56.866	649696.481	4969795.724	56.866
1092	2	44°51'57.08530"N	10°53'41.65580"E	57.098	649695.676	4969795.625	57.098
1093	2	44°51'57.08180"N	10°53'41.54490"E	57.364	649693.245	4969795.461	57.364
1094	2	44°51'56.56910"N	10°53'41.48410"E	57.407	649692.280	4969779.609	57.407
1095	2	44°51'56.55940"N	10°53'41.60200"E	57.081	649694.874	4969779.370	57.081
1096	1	44°51'56.55860"N	10°53'41.63610"E	56.936	649695.623	4969779.363	56.936

Nome	Descrizione	Latitudine	Longitudine	Elevazione CF	Est	Nord	Quota
1097	2	44°51'56.55380"N	10°53'41.67480"E	57.129	649696.475	4969779.235	57.129
1098	2	44°51'56.53430"N	10°53'41.77120"E	57.448	649698.605	4969778.682	57.448
1099	2	44°51'56.00830"N	10°53'41.70450"E	57.406	649697.520	4969762.417	57.406
1100	2	44°51'55.99320"N	10°53'41.58390"E	57.124	649694.884	4969761.890	57.124
1101	1	44°51'55.99140"N	10°53'41.56080"E	56.899	649694.379	4969761.822	56.899
1102	2	44°51'55.98890"N	10°53'41.53130"E	57.094	649693.733	4969761.730	57.094
1103	2	44°51'55.99260"N	10°53'41.41130"E	57.433	649691.097	4969761.783	57.433
1104	2	44°51'55.48070"N	10°53'41.35840"E	57.391	649690.305	4969745.960	57.391
1105	2	44°51'55.46230"N	10°53'41.46710"E	57.075	649692.704	4969745.448	57.075
1106	1	44°51'55.45730"N	10°53'41.50150"E	56.917	649693.462	4969745.311	56.917
1107	2	44°51'55.44810"N	10°53'41.53290"E	57.130	649694.158	4969745.043	57.130
1108	2	44°51'55.42020"N	10°53'41.64740"E	57.476	649696.691	4969744.241	57.476
1109	2	44°51'54.90490"N	10°53'41.58130"E	57.427	649695.611	4969728.307	57.427
1110	2	44°51'54.89470"N	10°53'41.47370"E	57.179	649693.257	4969727.937	57.179
1111	1	44°51'54.89540"N	10°53'41.43680"E	56.937	649692.447	4969727.940	56.937
1112	2	44°51'54.89350"N	10°53'41.40660"E	57.230	649691.786	4969727.865	57.230
1113	2	44°51'54.88860"N	10°53'41.27470"E	57.422	649688.895	4969727.647	57.422
1114	2	44°51'54.59870"N	10°53'41.18770"E	57.460	649687.194	4969718.657	57.460
1115	2	44°51'54.58940"N	10°53'41.38630"E	57.068	649691.559	4969718.471	57.068
1116	2	44°51'54.45830"N	10°53'41.38640"E	57.087	649691.656	4969714.426	57.087
1117	2	44°51'54.47660"N	10°53'41.18470"E	57.416	649687.216	4969714.888	57.416
1118	2	44°51'54.41650"N	10°53'41.17710"E	57.608	649687.093	4969713.029	57.608
1119	2	44°51'54.40580"N	10°53'41.37810"E	57.460	649691.511	4969712.802	57.460
1120	2	44°51'54.36290"N	10°53'41.45540"E	57.298	649693.239	4969711.518	57.298
1121	1	44°51'54.63610"N	10°53'41.41580"E	57.050	649692.173	4969719.928	57.050
1122	1	44°51'54.51000"N	10°53'41.42230"E	56.835	649692.406	4969716.040	56.835
1123	1	44°51'54.43950"N	10°53'41.45130"E	56.739	649693.094	4969713.879	56.739
1124	1	44°51'54.44890"N	10°53'41.11900"E	57.016	649685.795	4969713.999	57.016
1125	1	44°51'54.34290"N	10°53'41.51600"E	56.724	649694.583	4969710.932	56.724
1126	2	44°51'54.33150"N	10°53'41.48340"E	57.296	649693.876	4969710.563	57.296
1127	2	44°51'54.27630"N	10°53'41.35640"E	57.578	649691.129	4969708.795	57.578
1128	2	44°51'54.35360"N	10°53'41.56250"E	57.446	649695.596	4969711.286	57.446
1129	2	44°51'54.38620"N	10°53'41.70980"E	57.485	649698.805	4969712.367	57.485
1130	2	44°51'54.12510"N	10°53'41.80490"E	57.496	649701.080	4969704.359	57.496
1131	2	44°51'54.11290"N	10°53'41.66580"E	57.328	649698.036	4969703.911	57.328
1132	2	44°51'54.20590"N	10°53'41.64970"E	57.367	649697.616	4969706.773	57.367
1133	2	44°51'54.36430"N	10°53'41.56120"E	57.450	649695.559	4969711.615	57.450
1134	1	44°51'54.31270"N	10°53'41.53610"E	56.764	649695.046	4969710.010	56.764
1135	1	44°51'54.17330"N	10°53'41.61080"E	56.811	649696.785	4969705.747	56.811
1136	1	44°51'54.08470"N	10°53'41.62790"E	56.786	649697.224	4969703.022	56.786
1137	1	44°51'53.99000"N	10°53'41.62550"E	56.844	649697.240	4969700.098	56.844
1138	1	44°51'53.70970"N	10°53'41.59220"E	56.843	649696.711	4969691.432	56.843
1139	2	44°51'53.70570"N	10°53'41.63090"E	57.407	649697.563	4969691.328	57.407
1140	2	44°51'53.68800"N	10°53'41.77160"E	57.562	649700.664	4969690.854	57.562
1141	2	44°51'53.39250"N	10°53'41.73260"E	57.502	649700.021	4969681.716	57.502
1142	2	44°51'53.40050"N	10°53'41.59150"E	57.378	649696.918	4969681.891	57.378
1143	1	44°51'53.39420"N	10°53'41.54590"E	56.779	649695.922	4969681.673	56.779
1144	1	44°51'52.92840"N	10°53'41.48670"E	56.730	649694.959	4969667.270	56.730
1145	2	44°51'52.92510"N	10°53'41.52760"E	57.299	649695.858	4969667.189	57.299
1146	2	44°51'52.88960"N	10°53'41.65810"E	57.390	649698.748	4969666.160	57.390
1147	2	44°51'52.43140"N	10°53'41.60480"E	57.465	649697.908	4969651.994	57.465
1148	2	44°51'52.42860"N	10°53'41.45940"E	57.256	649694.719	4969651.833	57.256

Nome	Descrizione	Latitudine	Longitudine	Elevazione CF	Est	Nord	Quota
1149	1	44°51'52.43510"N	10°53'41.42360"E	56.785	649693.929	4969652.015	56.785
1150	1	44°51'51.95140"N	10°53'41.36460"E	56.800	649692.983	4969637.060	56.800
1151	2	44°51'51.94380"N	10°53'41.40170"E	57.289	649693.802	4969636.844	57.289
1152	2	44°51'51.89970"N	10°53'41.53580"E	57.391	649696.777	4969635.552	57.391
1153	2	44°51'51.47740"N	10°53'41.48190"E	57.505	649695.898	4969622.494	57.505
1154	2	44°51'51.48310"N	10°53'41.33420"E	57.219	649692.653	4969622.594	57.219
1155	2	44°51'51.47160"N	10°53'41.25610"E	57.343	649690.947	4969622.199	57.343
1156	1	44°51'51.46050"N	10°53'41.29740"E	56.816	649691.862	4969621.878	56.816
1157	1	44°51'50.99790"N	10°53'41.24140"E	56.742	649690.966	4969607.575	56.742
1158	2	44°51'50.98740"N	10°53'41.29060"E	57.215	649692.053	4969607.276	57.215
1159	2	44°51'50.95630"N	10°53'41.41950"E	57.419	649694.904	4969606.382	57.419
1160	2	44°51'50.36120"N	10°53'41.34190"E	57.393	649693.630	4969587.979	57.393
1161	2	44°51'50.36900"N	10°53'41.20640"E	57.278	649690.651	4969588.151	57.278
1162	1	44°51'50.36920"N	10°53'41.16270"E	56.727	649689.691	4969588.134	56.727
1163	1	44°51'49.91050"N	10°53'41.10910"E	56.687	649688.845	4969573.953	56.687
1164	1	44°51'49.88920"N	10°53'40.78990"E	56.764	649681.856	4969573.132	56.764
1165	1	44°51'49.80810"N	10°53'41.10510"E	56.685	649688.831	4969570.791	56.685
1166	2	44°51'49.80670"N	10°53'41.04650"E	57.045	649687.546	4969570.718	57.045
1167	2	44°51'49.87610"N	10°53'41.03800"E	57.189	649687.310	4969572.855	57.189
1168	2	44°51'49.86700"N	10°53'40.86490"E	57.237	649683.518	4969572.486	57.237
1169	2	44°51'49.92380"N	10°53'40.86960"E	57.244	649683.580	4969574.241	57.244
1170	2	44°51'49.93590"N	10°53'41.01660"E	57.215	649686.797	4969574.689	57.215
1171	2	44°51'49.97870"N	10°53'41.07830"E	57.205	649688.120	4969576.042	57.205
1172	2	44°51'50.07510"N	10°53'41.08900"E	57.272	649688.286	4969579.022	57.272
1173	2	44°51'49.87980"N	10°53'41.13950"E	57.240	649689.535	4969573.021	57.240
1174	2	44°51'49.83890"N	10°53'40.49250"E	57.374	649675.366	4969571.428	57.374
1175	1	44°51'49.87070"N	10°53'40.48020"E	56.746	649675.073	4969572.403	56.746
1176	1	44°51'49.83030"N	10°53'39.88070"E	56.724	649661.946	4969570.849	56.724
1177	1	44°51'49.79600"N	10°53'39.36960"E	56.664	649650.755	4969569.529	56.664
1178	1	44°51'49.73770"N	10°53'39.04360"E	56.663	649643.642	4969567.563	56.663
1179	1	44°51'49.55400"N	10°53'38.81340"E	56.580	649638.723	4969561.777	56.580
1180	1	44°51'49.41180"N	10°53'38.69780"E	56.595	649636.288	4969557.330	56.595
1181	fondo scolina	44°51'49.39040"N	10°53'38.66770"E	56.348	649635.643	4969556.654	56.348
1182	fondo scolina	44°51'49.36600"N	10°53'38.65080"E	56.134	649635.290	4969555.893	56.134
1183	fondo scolina	44°51'49.43700"N	10°53'38.63760"E	56.281	649634.949	4969558.077	56.281
1184	fondo scolina	44°51'49.41480"N	10°53'38.56670"E	56.372	649633.409	4969557.355	56.372
1185	2	44°51'49.35920"N	10°53'38.75250"E	57.198	649637.527	4969555.735	57.198
1186	2	44°51'49.45310"N	10°53'38.80520"E	57.256	649638.616	4969558.659	57.256
1187	2	44°51'49.56750"N	10°53'38.89590"E	57.276	649640.524	4969562.236	57.276
1188	2	44°51'49.69730"N	10°53'39.05990"E	57.239	649644.029	4969566.325	57.239
1189	2	44°51'49.73880"N	10°53'39.22660"E	57.377	649647.658	4969567.691	57.377
1190	2	44°51'49.76760"N	10°53'39.48570"E	57.296	649653.323	4969568.712	57.296
1191	2	44°51'49.81860"N	10°53'40.19370"E	57.291	649668.823	4969570.648	57.291
1192	2	44°51'49.72550"N	10°53'40.19660"E	57.306	649668.954	4969567.777	57.306
1193	2	44°51'49.67400"N	10°53'39.52190"E	57.386	649654.185	4969565.843	57.386
1194	2	44°51'49.61150"N	10°53'39.15670"E	57.382	649646.215	4969563.727	57.382
1195	2	44°51'49.41290"N	10°53'38.96370"E	57.321	649642.123	4969557.500	57.321
1196	2	44°51'49.25900"N	10°53'38.97580"E	57.338	649642.499	4969552.757	57.338
1197	2	44°51'48.82580"N	10°53'39.26980"E	57.237	649649.263	4969539.541	57.237
1198	2	44°51'48.35070"N	10°53'39.60010"E	57.257	649656.853	4969525.050	57.257
1199	2	44°51'47.89370"N	10°53'39.92400"E	57.269	649664.290	4969511.114	57.269
1200	2	44°51'47.43440"N	10°53'40.22810"E	57.287	649671.295	4969497.097	57.287

Nome	Descrizione	Latitudine	Longitudine	Elevazione CF	Est	Nord	Quota
1201	2	44°51'46.35760"N	10°53'40.79220"E	57.121	649684.449	4969464.159	57.121
1202	fondo scolina	44°51'46.35990"N	10°53'40.79220"E	57.155	649684.448	4969464.230	57.155
1203	fondo scolina	44°51'46.86070"N	10°53'40.39770"E	56.247	649675.430	4969479.481	56.247
1204	2	44°51'46.89350"N	10°53'40.44990"E	57.311	649676.552	4969480.520	57.311
1205	2	44°51'47.37600"N	10°53'40.10540"E	57.339	649668.644	4969495.232	57.339
1206	fondo scolina	44°51'47.34680"N	10°53'40.11380"E	57.127	649668.849	4969494.335	57.127
1207	fondo scolina	44°51'47.81000"N	10°53'39.73600"E	56.140	649660.225	4969508.435	56.140
1208	2	44°51'47.84750"N	10°53'39.79130"E	57.303	649661.412	4969509.620	57.303
1209	2	44°51'48.44120"N	10°53'39.37540"E	57.248	649651.857	4969527.727	57.248
1210	fondo scolina	44°51'48.43960"N	10°53'39.37620"E	57.249	649651.876	4969527.678	57.249
1211	fondo scolina	44°51'49.01090"N	10°53'38.92020"E	56.348	649641.458	4969545.073	56.348
1212	2	44°51'49.02230"N	10°53'38.98060"E	57.312	649642.775	4969545.456	57.312
1213	2	44°51'46.17470"N	10°53'40.89290"E	57.321	649686.791	4969458.567	57.321
1214	fondo scolina	44°51'46.17810"N	10°53'40.89190"E	57.313	649686.767	4969458.671	57.313
1215	fondo scolina	44°51'45.57890"N	10°53'41.01080"E	56.271	649689.807	4969440.243	56.271
1216	2	44°51'45.57720"N	10°53'41.06870"E	57.327	649691.079	4969440.220	57.327
1217	2	44°51'44.93740"N	10°53'41.24600"E	57.352	649695.431	4969420.568	57.352
1218	fondo scolina	44°51'44.90350"N	10°53'41.18120"E	56.148	649694.033	4969419.489	56.148
1219	fondo scolina	44°51'44.73720"N	10°53'41.24600"E	56.436	649695.575	4969414.391	56.436
1220	fondo scolina	44°51'44.61580"N	10°53'41.33240"E	56.605	649697.559	4969410.689	56.605
1221	fondo scolina	44°51'44.61030"N	10°53'41.59810"E	56.289	649703.393	4969410.655	56.289
1222	fondo scolina	44°51'44.58680"N	10°53'41.59210"E	56.288	649703.279	4969409.927	56.288
1223	2	44°51'44.64300"N	10°53'41.62080"E	57.356	649703.868	4969411.676	57.356
1224	2	44°51'44.65630"N	10°53'41.40340"E	57.477	649699.088	4969411.975	57.477
1225	2	44°51'44.70740"N	10°53'41.34130"E	57.552	649697.688	4969413.520	57.552
1226	2	44°51'44.80720"N	10°53'41.29310"E	57.335	649696.558	4969416.575	57.335
1227	palo bt	44°51'44.68970"N	10°53'41.31790"E	57.458	649697.187	4969412.962	57.458
1228	2	44°51'44.63960"N	10°53'42.18630"E	57.432	649716.281	4969411.861	57.432
1229	fondo scolina	44°51'44.60190"N	10°53'42.22340"E	56.416	649717.122	4969410.716	56.416
1230	fondo scolina	44°51'44.58430"N	10°53'42.22400"E	56.438	649717.148	4969410.174	56.438
1231	fondo scolina	44°51'44.58370"N	10°53'42.78190"E	56.484	649729.392	4969410.441	56.484
1232	fondo scolina	44°51'44.59750"N	10°53'42.78550"E	56.471	649729.461	4969410.869	56.471
1233	2	44°51'44.64300"N	10°53'42.76970"E	57.387	649729.081	4969412.265	57.387
1234	2	44°51'44.78120"N	10°53'42.59780"E	57.586	649725.209	4969416.441	57.586
1235	in scolina	44°51'45.00540"N	10°53'42.59250"E	57.366	649724.932	4969423.356	57.366
1236	1	44°51'45.03190"N	10°53'42.59350"E	57.224	649724.934	4969424.175	57.224
1237	2	44°51'45.02910"N	10°53'42.62320"E	57.417	649725.588	4969424.103	57.417
1238	2	44°51'45.03260"N	10°53'42.56540"E	57.391	649724.317	4969424.182	57.391
1239	2	44°51'45.04610"N	10°53'42.46820"E	57.391	649722.174	4969424.549	57.391
1240	2	44°51'45.04810"N	10°53'42.72140"E	57.458	649727.730	4969424.740	57.458
1241	2	44°51'45.54250"N	10°53'42.78810"E	57.361	649728.837	4969440.030	57.361
1242	2	44°51'45.56090"N	10°53'42.69100"E	57.129	649726.693	4969440.548	57.129
1243	1	44°51'45.56580"N	10°53'42.65270"E	56.897	649725.849	4969440.679	56.897
1244	2	44°51'45.57010"N	10°53'42.61940"E	57.165	649725.115	4969440.795	57.165
1245	2	44°51'45.59050"N	10°53'42.52860"E	57.346	649723.108	4969441.378	57.346
1246	2	44°51'46.05500"N	10°53'42.58550"E	57.404	649724.022	4969455.740	57.404
1247	2	44°51'46.06410"N	10°53'42.69060"E	57.176	649726.322	4969456.075	57.176
1248	1	44°51'46.06800"N	10°53'42.72440"E	56.966	649727.061	4969456.212	56.966
1249	2	44°51'46.06940"N	10°53'42.77320"E	57.159	649728.131	4969456.281	57.159
1250	2	44°51'46.06270"N	10°53'42.85940"E	57.399	649730.027	4969456.118	57.399
1251	2	44°51'46.58710"N	10°53'42.91350"E	57.374	649730.837	4969472.327	57.374
1252	2	44°51'46.61340"N	10°53'42.82970"E	57.119	649728.979	4969473.096	57.119

Nome	Descrizione	Latitudine	Longitudine	Elevazione CF	Est	Nord	Quota
1253	1	44°51'46.61180"N	10°53'42.79570"E	56.987	649728.234	4969473.029	56.987
1254	2	44°51'46.61680"N	10°53'42.75090"E	57.173	649727.247	4969473.160	57.173
1255	2	44°51'46.62540"N	10°53'42.65420"E	57.383	649725.119	4969473.376	57.383
1256	2	44°51'47.11300"N	10°53'42.72010"E	57.373	649726.214	4969488.456	57.373
1257	2	44°51'47.11730"N	10°53'42.81380"E	57.202	649728.267	4969488.636	57.202
1258	1	44°51'47.11980"N	10°53'42.85370"E	56.995	649729.141	4969488.734	56.995
1259	2	44°51'47.12490"N	10°53'42.89550"E	57.196	649730.054	4969488.913	57.196
1260	2	44°51'47.11690"N	10°53'43.01810"E	57.421	649732.751	4969488.729	57.421
1261	2	44°51'47.59600"N	10°53'43.05060"E	57.449	649733.119	4969503.529	57.449
1262	2	44°51'47.61190"N	10°53'42.94550"E	57.198	649730.801	4969503.966	57.198
1263	1	44°51'47.61930"N	10°53'42.91540"E	56.923	649730.135	4969504.179	56.923
1264	2	44°51'47.62810"N	10°53'42.88250"E	57.146	649729.407	4969504.433	57.146
1265	2	44°51'47.64250"N	10°53'42.77350"E	57.410	649727.004	4969504.822	57.410
1266	2	44°51'48.13650"N	10°53'42.84330"E	57.381	649728.180	4969520.101	57.381
1267	2	44°51'48.14520"N	10°53'42.94180"E	57.148	649730.336	4969520.420	57.148
1268	1	44°51'48.14840"N	10°53'42.98110"E	57.017	649731.196	4969520.539	57.017
1269	2	44°51'48.15070"N	10°53'43.01940"E	57.182	649732.035	4969520.629	57.182
1270	2	44°51'48.14580"N	10°53'43.11520"E	57.369	649734.140	4969520.527	57.369
1271	2	44°51'48.62190"N	10°53'43.18010"E	57.417	649735.222	4969535.251	57.417
1272	2	44°51'48.63860"N	10°53'43.08180"E	57.158	649733.052	4969535.716	57.158
1273	1	44°51'48.63780"N	10°53'43.03680"E	56.836	649732.066	4969535.669	56.836
1274	2	44°51'48.64310"N	10°53'43.00020"E	57.140	649731.259	4969535.813	57.140
1275	2	44°51'48.65890"N	10°53'42.89770"E	57.377	649728.998	4969536.248	57.377
1276	2	44°51'49.13250"N	10°53'42.97000"E	57.395	649730.243	4969550.899	57.395
1277	2	44°51'49.13830"N	10°53'43.06000"E	57.152	649732.214	4969551.124	57.152
1278	1	44°51'49.13600"N	10°53'43.10150"E	56.978	649733.127	4969551.075	56.978
1279	2	44°51'49.13630"N	10°53'43.13510"E	57.126	649733.864	4969551.101	57.126
1280	2	44°51'49.14140"N	10°53'43.23680"E	57.383	649736.092	4969551.311	57.383
1281	2	44°51'49.61920"N	10°53'43.29600"E	57.395	649737.047	4969566.084	57.395
1282	2	44°51'49.64140"N	10°53'43.20160"E	57.167	649734.959	4969566.721	57.167
1283	1	44°51'49.64880"N	10°53'43.15900"E	56.956	649734.019	4969566.928	56.956
1284	2	44°51'49.66200"N	10°53'43.12680"E	57.146	649733.303	4969567.318	57.146
1285	2	44°51'49.68340"N	10°53'43.01110"E	57.408	649730.748	4969567.920	57.408
1286	2	44°51'50.19070"N	10°53'43.09560"E	57.287	649732.237	4969583.617	57.287
1287	2	44°51'50.19200"N	10°53'43.20400"E	57.104	649734.615	4969583.712	57.104
1288	1	44°51'50.19150"N	10°53'43.22940"E	56.956	649735.173	4969583.710	56.956
1289	2	44°51'50.19280"N	10°53'43.27040"E	57.142	649736.072	4969583.771	57.142
1290	2	44°51'50.18440"N	10°53'43.38120"E	57.428	649738.509	4969583.568	57.428
1291	2	44°51'50.70230"N	10°53'43.42950"E	57.331	649739.196	4969599.574	57.331
1292	2	44°51'50.72200"N	10°53'43.32060"E	57.059	649736.792	4969600.126	57.059
1293	1	44°51'50.72380"N	10°53'43.29020"E	56.854	649736.124	4969600.166	56.854
1294	2	44°51'50.73430"N	10°53'43.24920"E	57.093	649735.217	4969600.469	57.093
1295	2	44°51'50.74170"N	10°53'43.15160"E	57.311	649733.069	4969600.647	57.311
1296	2	44°51'51.23070"N	10°53'43.21610"E	57.310	649734.133	4969615.769	57.310
1297	2	44°51'51.23000"N	10°53'43.32680"E	57.063	649736.562	4969615.805	57.063
1298	1	44°51'51.23300"N	10°53'43.35430"E	56.820	649737.164	4969615.911	56.820
1299	2	44°51'51.22850"N	10°53'43.39680"E	57.102	649738.100	4969615.794	57.102
1300	2	44°51'51.22610"N	10°53'43.54000"E	57.352	649741.244	4969615.793	57.352
1301	2	44°51'51.74160"N	10°53'43.57600"E	57.327	649741.663	4969631.719	57.327
1302	2	44°51'51.76020"N	10°53'43.45610"E	57.115	649739.018	4969632.231	57.115
1303	1	44°51'51.76630"N	10°53'43.41330"E	56.879	649738.074	4969632.397	56.879
1304	2	44°51'51.77010"N	10°53'43.38050"E	57.144	649737.352	4969632.498	57.144

Nome	Descrizione	Latitudine	Longitudine	Elevazione CF	Est	Nord	Quota
1305	2	44°51'51.78580"N	10°53'43.28480"E	57.268	649735.240	4969632.933	57.268
1306	2	44°51'52.26860"N	10°53'43.34840"E	57.272	649736.288	4969647.864	57.272
1307	2	44°51'52.27230"N	10°53'43.45160"E	57.075	649738.550	4969648.031	57.075
1308	1	44°51'52.27490"N	10°53'43.48630"E	56.804	649739.310	4969648.129	56.804
1309	2	44°51'52.27410"N	10°53'43.52750"E	57.154	649740.215	4969648.125	57.154
1310	2	44°51'52.26330"N	10°53'43.68020"E	57.302	649743.573	4969647.870	57.302
1311	2	44°51'52.76350"N	10°53'43.70530"E	57.346	649743.764	4969663.318	57.346
1312	2	44°51'52.78500"N	10°53'43.58340"E	57.073	649741.073	4969663.919	57.073
1313	1	44°51'52.78260"N	10°53'43.53770"E	56.831	649740.072	4969663.821	56.831
1314	2	44°51'52.79340"N	10°53'43.50120"E	57.059	649739.263	4969664.136	57.059
1315	2	44°51'52.81210"N	10°53'43.35400"E	57.373	649736.020	4969664.637	57.373
1316	2	44°51'53.29280"N	10°53'43.43830"E	57.355	649737.523	4969679.513	57.355
1317	2	44°51'53.29620"N	10°53'43.56660"E	57.073	649740.336	4969679.684	57.073
1318	1	44°51'53.29160"N	10°53'43.60530"E	56.828	649741.189	4969679.562	56.828
1319	2	44°51'53.29130"N	10°53'43.65570"E	57.066	649742.295	4969679.579	57.066
1320	2	44°51'53.27610"N	10°53'43.77760"E	57.358	649744.981	4969679.172	57.358
1321	2	44°51'53.73410"N	10°53'43.83310"E	57.294	649745.869	4969693.333	57.294
1322	2	44°51'53.76400"N	10°53'43.70150"E	57.104	649742.960	4969694.188	57.104
1323	1	44°51'53.77470"N	10°53'43.66590"E	56.786	649742.171	4969694.500	56.786
1324	2	44°51'53.78270"N	10°53'43.62550"E	57.081	649741.278	4969694.726	57.081
1325	2	44°51'53.81010"N	10°53'43.47440"E	57.290	649737.943	4969695.494	57.290
1326	2	44°51'54.30000"N	10°53'43.56490"E	57.314	649739.576	4969710.657	57.314
1327	2	44°51'54.30190"N	10°53'43.70440"E	57.014	649742.636	4969710.788	57.014
1328	1	44°51'54.30350"N	10°53'43.72990"E	56.837	649743.194	4969710.850	56.837
1329	2	44°51'54.29780"N	10°53'43.76840"E	57.086	649744.043	4969710.694	57.086
1330	2	44°51'54.29090"N	10°53'43.91640"E	57.312	649747.296	4969710.557	57.312
1331	2	44°51'54.80300"N	10°53'43.94770"E	57.330	649747.614	4969726.375	57.330
1332	2	44°51'54.82820"N	10°53'43.83220"E	57.093	649745.061	4969727.093	57.093
1333	1	44°51'54.83120"N	10°53'43.79360"E	56.867	649744.212	4969727.166	56.867
1334	2	44°51'54.84440"N	10°53'43.75440"E	57.071	649743.342	4969727.553	57.071
1335	2	44°51'54.87650"N	10°53'43.61090"E	57.315	649740.170	4969728.470	57.315
1336	2	44°51'55.35520"N	10°53'43.69670"E	57.315	649741.708	4969743.285	57.315
1337	2	44°51'55.34790"N	10°53'43.82950"E	57.047	649744.628	4969743.128	57.047
1338	1	44°51'55.34660"N	10°53'43.86170"E	56.805	649745.335	4969743.104	56.805
1339	2	44°51'55.34780"N	10°53'43.90200"E	57.129	649746.219	4969743.162	57.129
1340	2	44°51'55.34070"N	10°53'44.01610"E	57.330	649748.728	4969743.001	57.330
1341	2	44°51'55.83230"N	10°53'44.09120"E	57.344	649750.021	4969758.209	57.344
1342	2	44°51'55.86010"N	10°53'43.95770"E	57.046	649747.072	4969758.999	57.046
1343	1	44°51'55.86940"N	10°53'43.92140"E	56.795	649746.269	4969759.267	56.795
1344	2	44°51'55.87480"N	10°53'43.87540"E	57.051	649745.255	4969759.410	57.051
1345	2	44°51'55.91010"N	10°53'43.76140"E	57.283	649742.728	4969760.441	57.283
1346	2	44°51'56.40680"N	10°53'43.83280"E	57.254	649743.937	4969775.804	57.254
1347	2	44°51'56.41110"N	10°53'43.96280"E	57.003	649746.787	4969776.003	57.003
1348	1	44°51'56.41740"N	10°53'43.99040"E	56.780	649747.388	4969776.212	56.780
1349	2	44°51'56.41830"N	10°53'44.03400"E	57.087	649748.344	4969776.262	57.087
1350	2	44°51'56.41770"N	10°53'44.14800"E	57.270	649750.846	4969776.302	57.270
1351	2	44°51'56.91970"N	10°53'44.19410"E	57.247	649751.496	4969791.816	57.247
1352	2	44°51'56.93240"N	10°53'44.09370"E	57.040	649749.284	4969792.156	57.040
1353	1	44°51'56.93920"N	10°53'44.05250"E	56.767	649748.375	4969792.345	56.767
1354	2	44°51'56.94800"N	10°53'44.01770"E	56.999	649747.605	4969792.599	56.999
1355	2	44°51'56.94410"N	10°53'43.86730"E	57.223	649744.307	4969792.401	57.223
1356	2	44°51'57.47430"N	10°53'43.95330"E	57.264	649745.812	4969808.806	57.264

Nome	Descrizione	Latitudine	Longitudine	Elevazione CF	Est	Nord	Quota
1357	2	44°51'57.48040"N	10°53'44.07690"E	57.010	649748.520	4969809.057	57.010
1358	1	44°51'57.48080"N	10°53'44.11920"E	56.742	649749.448	4969809.091	56.742
1359	2	44°51'57.47710"N	10°53'44.15910"E	57.029	649750.326	4969808.997	57.029
1360	2	44°51'57.47000"N	10°53'44.27010"E	57.177	649752.767	4969808.835	57.177
1361	2	44°51'57.98530"N	10°53'44.33130"E	57.284	649753.739	4969824.767	57.284
1362	2	44°51'58.00930"N	10°53'44.21770"E	56.915	649751.229	4969825.450	56.915
1363	1	44°51'58.01610"N	10°53'44.18680"E	56.697	649750.546	4969825.644	56.697
1364	2	44°51'58.02340"N	10°53'44.15610"E	56.987	649749.867	4969825.853	56.987
1365	2	44°51'58.04500"N	10°53'44.03200"E	57.230	649747.128	4969826.456	57.230
1366	2	44°51'58.48910"N	10°53'44.10550"E	57.514	649748.421	4969840.197	57.514
1367	2	44°51'58.47450"N	10°53'44.22250"E	57.073	649750.999	4969839.807	57.073
1368	2	44°51'58.46940"N	10°53'44.27030"E	57.003	649752.052	4969839.674	57.003
1369	2	44°51'58.45820"N	10°53'44.40640"E	57.180	649755.046	4969839.398	57.180
1370	fine scolina	44°51'58.45740"N	10°53'44.40630"E	57.178	649755.045	4969839.373	57.178
1371	testa tubo	44°51'58.53040"N	10°53'44.25400"E	57.382	649751.650	4969841.548	57.382
1372	base tubo	44°51'58.50550"N	10°53'44.24670"E	56.573	649751.508	4969840.776	56.573
1373	base tubo	44°51'58.70340"N	10°53'44.29640"E	56.612	649752.456	4969846.908	56.612
1374	testa tubo	44°51'58.70220"N	10°53'44.29230"E	57.028	649752.367	4969846.869	57.028
1375	testa tubo	44°51'58.62650"N	10°53'45.38930"E	56.511	649776.494	4969845.095	56.511
1376	base tubo	44°51'58.62560"N	10°53'45.38520"E	56.498	649776.405	4969845.065	56.498
1377	base tubo	44°51'58.42150"N	10°53'45.36630"E	56.564	649776.137	4969838.757	56.564
1378	testa tubo	44°51'58.43320"N	10°53'45.36890"E	56.994	649776.186	4969839.120	56.994
1379	1	44°51'58.41270"N	10°53'45.36350"E	56.675	649776.082	4969838.484	56.675
1380	in scolina	44°51'58.44430"N	10°53'45.37130"E	57.282	649776.230	4969839.463	57.282
1381	2	44°51'58.41660"N	10°53'45.39360"E	57.137	649776.740	4969838.620	57.137
1382	2	44°51'58.40710"N	10°53'45.55100"E	57.305	649780.200	4969838.408	57.305
1383	2	44°51'58.40900"N	10°53'45.35660"E	57.356	649775.933	4969838.367	57.356
1384	2	44°51'58.40990"N	10°53'45.19440"E	57.650	649772.373	4969838.311	57.650
1385	2	44°51'57.90990"N	10°53'45.15880"E	57.326	649771.952	4969822.865	57.326
1386	2	44°51'57.89260"N	10°53'45.28580"E	57.139	649774.752	4969822.396	57.139
1387	1	44°51'57.89070"N	10°53'45.31370"E	56.892	649775.365	4969822.352	56.892
1388	2	44°51'57.88540"N	10°53'45.35650"E	57.132	649776.308	4969822.210	57.132
1389	2	44°51'57.85920"N	10°53'45.47590"E	57.428	649778.947	4969821.463	57.428
1390	2	44°51'57.26670"N	10°53'45.38990"E	57.415	649777.487	4969803.136	57.415
1391	2	44°51'57.25960"N	10°53'45.25750"E	57.123	649774.587	4969802.849	57.123
1392	1	44°51'57.25300"N	10°53'45.23050"E	56.842	649773.999	4969802.631	56.842
1393	2	44°51'57.25350"N	10°53'45.18360"E	57.102	649772.969	4969802.623	57.102
1394	2	44°51'57.27590"N	10°53'45.05600"E	57.419	649770.153	4969803.249	57.419
1395	2	44°51'56.69330"N	10°53'45.00580"E	57.381	649769.471	4969785.246	57.381
1396	2	44°51'56.67700"N	10°53'45.13110"E	57.157	649772.233	4969784.807	57.157
1397	1	44°51'56.66930"N	10°53'45.15770"E	56.866	649772.822	4969784.583	56.866
1398	2	44°51'56.66090"N	10°53'45.20050"E	57.152	649773.767	4969784.346	57.152
1399	2	44°51'56.62150"N	10°53'45.30810"E	57.378	649776.157	4969783.185	57.378
1400	2	44°51'56.04650"N	10°53'45.23140"E	57.297	649774.888	4969765.403	57.297
1401	2	44°51'56.03330"N	10°53'45.10440"E	57.129	649772.111	4969764.931	57.129
1402	1	44°51'56.03080"N	10°53'45.07020"E	56.867	649771.362	4969764.836	56.867
1403	2	44°51'56.02610"N	10°53'45.03570"E	57.189	649770.608	4969764.673	57.189
1404	2	44°51'56.05960"N	10°53'44.90180"E	57.381	649767.646	4969765.638	57.381
1405	2	44°51'55.46110"N	10°53'44.84030"E	57.366	649766.727	4969747.139	57.366
1406	2	44°51'55.44000"N	10°53'44.95850"E	57.084	649769.336	4969746.548	57.084
1407	1	44°51'55.42800"N	10°53'44.99520"E	56.830	649770.150	4969746.197	56.830
1408	2	44°51'55.42180"N	10°53'45.04930"E	57.088	649771.342	4969746.033	57.088

Nome	Descrizione	Latitudine	Longitudine	Elevazione CF	Est	Nord	Quota
1409	2	44°51'55.37750"N	10°53'45.16330"E	57.408	649773.876	4969744.725	57.408
1410	2	44°51'54.89730"N	10°53'45.10000"E	57.252	649772.833	4969729.875	57.252
1411	2	44°51'54.87680"N	10°53'44.96360"E	57.030	649769.854	4969729.172	57.030
1412	1	44°51'54.87690"N	10°53'44.92800"E	56.713	649769.073	4969729.157	56.713
1413	2	44°51'54.88010"N	10°53'44.88590"E	57.070	649768.147	4969729.234	57.070
1414	2	44°51'54.88400"N	10°53'44.74330"E	57.343	649765.015	4969729.282	57.343
1415	2	44°51'54.29060"N	10°53'44.69770"E	57.328	649764.441	4969710.948	57.328
1416	2	44°51'54.27140"N	10°53'44.82210"E	57.056	649767.185	4969710.419	57.056
1417	1	44°51'54.26880"N	10°53'44.85200"E	56.811	649767.843	4969710.354	56.811
1418	2	44°51'54.26070"N	10°53'44.90010"E	57.106	649768.905	4969710.129	57.106
1419	2	44°51'54.25230"N	10°53'45.01940"E	57.358	649771.529	4969709.931	57.358
1420	2	44°51'53.66650"N	10°53'44.93690"E	57.355	649770.140	4969691.813	57.355
1421	2	44°51'53.65580"N	10°53'44.81370"E	57.017	649767.444	4969691.419	57.017
1422	1	44°51'53.65190"N	10°53'44.77010"E	56.764	649766.490	4969691.277	56.764
1423	2	44°51'53.65280"N	10°53'44.73000"E	57.066	649765.610	4969691.284	57.066
1424	2	44°51'53.66620"N	10°53'44.58740"E	57.336	649762.471	4969691.624	57.336
1425	2	44°51'53.09220"N	10°53'44.54680"E	57.388	649761.993	4969673.891	57.388
1426	2	44°51'53.08110"N	10°53'44.66720"E	57.101	649764.644	4969673.611	57.101
1427	1	44°51'53.08100"N	10°53'44.70040"E	56.771	649765.372	4969673.625	56.771
1428	2	44°51'53.07820"N	10°53'44.74930"E	57.049	649766.447	4969673.563	57.049
1429	2	44°51'53.03390"N	10°53'44.89150"E	57.316	649769.600	4969672.269	57.316
1430	2	44°51'52.44160"N	10°53'44.77270"E	57.304	649767.419	4969653.932	57.304
1431	2	44°51'52.43570"N	10°53'44.65970"E	57.073	649764.944	4969653.692	57.073
1432	1	44°51'52.43490"N	10°53'44.62090"E	56.755	649764.093	4969653.647	56.755
1433	2	44°51'52.43790"N	10°53'44.57980"E	57.082	649763.189	4969653.719	57.082
1434	2	44°51'52.44040"N	10°53'44.42820"E	57.418	649759.860	4969653.718	57.418
1435	2	44°51'51.81090"N	10°53'44.39040"E	57.420	649759.484	4969634.274	57.420
1436	2	44°51'51.79900"N	10°53'44.51380"E	57.055	649762.201	4969633.970	57.055
1437	1	44°51'51.79890"N	10°53'44.51590"E	57.054	649762.247	4969633.968	57.054
1438	2	44°51'51.78320"N	10°53'44.58300"E	57.102	649763.731	4969633.518	57.102
1439	2	44°51'51.78510"N	10°53'44.72170"E	57.420	649766.773	4969633.648	57.420
1440	2	44°51'51.18830"N	10°53'44.62500"E	57.299	649765.081	4969615.183	57.299
1441	2	44°51'51.18480"N	10°53'44.49090"E	57.044	649762.141	4969615.006	57.044
1442	1	44°51'51.17550"N	10°53'44.45580"E	56.848	649761.377	4969614.701	56.848
1443	2	44°51'51.17210"N	10°53'44.41750"E	57.127	649760.539	4969614.577	57.127
1444	2	44°51'51.18690"N	10°53'44.26370"E	57.322	649757.154	4969614.955	57.322
1445	2	44°51'50.57350"N	10°53'44.20720"E	57.433	649756.356	4969595.998	57.433
1446	2	44°51'50.56580"N	10°53'44.35570"E	57.086	649759.620	4969595.837	57.086
1447	1	44°51'50.56740"N	10°53'44.35730"E	57.089	649759.654	4969595.887	57.089
1448	2	44°51'50.55270"N	10°53'44.43170"E	57.103	649761.297	4969595.471	57.103
1449	2	44°51'50.53380"N	10°53'44.58860"E	57.345	649764.754	4969594.968	57.345
1450	2	44°51'49.92040"N	10°53'44.49040"E	57.393	649763.041	4969575.990	57.393
1451	2	44°51'49.92020"N	10°53'44.33300"E	57.070	649759.587	4969575.904	57.070
1452	1	44°51'49.91560"N	10°53'44.30590"E	56.838	649758.996	4969575.748	56.838
1453	2	44°51'49.91440"N	10°53'44.26170"E	57.174	649758.026	4969575.688	57.174
1454	2	44°51'49.89900"N	10°53'44.09660"E	57.446	649754.414	4969575.128	57.446
1455	2	44°51'49.27870"N	10°53'44.03540"E	57.383	649753.518	4969555.956	57.383
1456	2	44°51'49.26940"N	10°53'44.19750"E	57.108	649757.082	4969555.753	57.108
1457	1	44°51'49.27020"N	10°53'44.22540"E	56.819	649757.694	4969555.792	56.819
1458	2	44°51'49.26260"N	10°53'44.27190"E	57.119	649758.720	4969555.581	57.119
1459	2	44°51'49.26280"N	10°53'44.42700"E	57.355	649762.123	4969555.666	57.355
1460	2	44°51'48.64090"N	10°53'44.33820"E	57.269	649760.623	4969536.431	57.269

Nome	Descrizione	Latitudine	Longitudine	Elevazione CF	Est	Nord	Quota
1461	2	44°51'48.64380"N	10°53'44.18260"E	57.048	649757.206	4969536.441	57.048
1462	1	44°51'48.63890"N	10°53'44.14850"E	56.797	649756.461	4969536.272	56.797
1463	2	44°51'48.64020"N	10°53'44.10660"E	57.144	649755.541	4969536.291	57.144
1464	2	44°51'48.65030"N	10°53'43.95330"E	57.444	649752.169	4969536.524	57.444
1465	2	44°51'48.07340"N	10°53'43.91180"E	57.458	649751.674	4969518.701	57.458
1466	2	44°51'48.06390"N	10°53'44.04850"E	57.114	649754.681	4969518.478	57.114
1467	1	44°51'48.06040"N	10°53'44.07920"E	56.811	649755.357	4969518.386	56.811
1468	2	44°51'48.04770"N	10°53'44.12400"E	57.089	649756.349	4969518.017	57.089
1469	2	44°51'48.00720"N	10°53'44.31130"E	57.361	649760.489	4969516.863	57.361
1470	2	44°51'47.40580"N	10°53'44.17450"E	57.412	649757.920	4969498.236	57.412
1471	2	44°51'47.40940"N	10°53'44.02130"E	57.136	649754.555	4969498.268	57.136
1472	1	44°51'47.41160"N	10°53'43.99200"E	56.897	649753.911	4969498.321	56.897
1473	2	44°51'47.41510"N	10°53'43.94510"E	57.155	649752.879	4969498.405	57.155
1474	2	44°51'47.40980"N	10°53'43.77090"E	57.497	649749.060	4969498.152	57.497
1475	2	44°51'46.83310"N	10°53'43.72840"E	57.358	649748.543	4969480.335	57.358
1476	2	44°51'46.82650"N	10°53'43.89150"E	57.142	649752.127	4969480.215	57.142
1477	1	44°51'46.82320"N	10°53'43.91730"E	56.818	649752.695	4969480.127	56.818
1478	2	44°51'46.82070"N	10°53'43.95680"E	57.148	649753.564	4969480.070	57.148
1479	2	44°51'46.79730"N	10°53'44.08800"E	57.311	649756.460	4969479.415	57.311
1480	2	44°51'46.23110"N	10°53'44.00750"E	57.349	649755.101	4969461.903	57.349
1481	2	44°51'46.23460"N	10°53'43.87360"E	57.116	649752.160	4969461.942	57.116
1482	1	44°51'46.23570"N	10°53'43.84010"E	56.849	649751.424	4969461.959	56.849
1483	2	44°51'46.23520"N	10°53'43.80520"E	57.184	649750.659	4969461.925	57.184
1484	2	44°51'46.23330"N	10°53'43.60960"E	57.426	649746.368	4969461.767	57.426
1485	2	44°51'45.61300"N	10°53'43.56380"E	57.428	649745.810	4969442.603	57.428
1486	2	44°51'45.59090"N	10°53'43.73400"E	57.150	649749.561	4969442.008	57.150
1487	1	44°51'45.59080"N	10°53'43.76010"E	56.862	649750.133	4969442.018	56.862
1488	2	44°51'45.58250"N	10°53'43.80140"E	57.185	649751.046	4969441.783	57.185
1489	2	44°51'45.57600"N	10°53'43.91930"E	57.317	649753.638	4969441.643	57.317
1490	2	44°51'45.00670"N	10°53'43.82970"E	57.445	649752.082	4969424.030	57.445
1491	2	44°51'45.02900"N	10°53'43.70280"E	57.262	649749.281	4969424.653	57.262
1492	1	44°51'45.03910"N	10°53'43.67850"E	57.081	649748.740	4969424.953	57.081
1493	2	44°51'45.03960"N	10°53'43.64030"E	57.318	649747.901	4969424.948	57.318
1494	2	44°51'45.05750"N	10°53'43.48320"E	57.494	649744.441	4969425.420	57.494
1495	fine scolina	44°51'44.99230"N	10°53'43.67080"E	57.314	649748.605	4969423.504	57.314
1496	2	44°51'44.63890"N	10°53'43.64360"E	57.315	649748.262	4969412.586	57.315
1497	fondo scolina	44°51'44.60090"N	10°53'43.64410"E	56.484	649748.301	4969411.413	56.484
1498	fondo scolina	44°51'44.58180"N	10°53'43.64710"E	56.511	649748.380	4969410.826	56.511
1499	fondo scolina	44°51'44.58730"N	10°53'44.23230"E	56.440	649761.219	4969411.295	56.440
1500	fondo scolina	44°51'44.60760"N	10°53'44.23390"E	56.460	649761.239	4969411.922	56.460
1501	fondo scolina	44°51'44.57680"N	10°53'44.47150"E	56.486	649766.476	4969411.094	56.486
1502	fondo scolina	44°51'44.59540"N	10°53'44.49700"E	56.506	649767.022	4969411.681	56.506
1503	2	44°51'44.64080"N	10°53'44.48540"E	57.399	649766.735	4969413.076	57.399
1504	2	44°51'44.64310"N	10°53'44.02330"E	57.257	649756.592	4969412.910	57.257
1505	2	44°51'44.25180"N	10°53'44.55970"E	57.321	649768.646	4969401.110	57.321
1506	fondo scolina	44°51'44.25140"N	10°53'44.50980"E	56.520	649767.551	4969401.072	56.520
1507	fondo scolina	44°51'44.25220"N	10°53'44.49350"E	56.558	649767.193	4969401.089	56.558
1508	fondo scolina	44°51'43.68400"N	10°53'44.44230"E	56.502	649766.478	4969383.530	56.502
1509	fondo scolina	44°51'43.68290"N	10°53'44.46250"E	56.438	649766.922	4969383.506	56.438
1510	2	44°51'43.66840"N	10°53'44.51230"E	57.368	649768.026	4969383.084	57.368
1511	2	44°51'43.14400"N	10°53'44.47170"E	57.495	649767.513	4969366.882	57.495
1512	fondo scolina	44°51'43.15620"N	10°53'44.42340"E	56.552	649766.444	4969367.234	56.552

Nome	Descrizione	Latitudine	Longitudine	Elevazione CF	Est	Nord	Quota
1513	fondo scolina	44°51'43.15800"N	10°53'44.39670"E	56.564	649765.857	4969367.275	56.564
1514	fondo scolina	44°51'42.92910"N	10°53'44.35200"E	56.522	649765.040	4969360.189	56.522
1515	fondo scolina	44°51'42.91970"N	10°53'44.38810"E	56.511	649765.839	4969359.918	56.511
1516	base tubo	44°51'42.92920"N	10°53'44.39020"E	56.428	649765.879	4969360.212	56.428
1517	testa tubo	44°51'42.92790"N	10°53'44.39060"E	56.899	649765.888	4969360.172	56.899
1518	fi e scolina	44°51'42.89920"N	10°53'44.42620"E	57.485	649766.690	4969359.305	57.485
1519	fine scolina	44°51'42.89460"N	10°53'44.32190"E	57.547	649764.405	4969359.109	57.547
1520	in scolina	44°51'43.18190"N	10°53'46.89050"E	57.344	649820.568	4969369.291	57.344
1521	1	44°51'43.22730"N	10°53'46.89140"E	57.203	649820.555	4969370.692	57.203
1522	2	44°51'43.22680"N	10°53'46.87100"E	57.367	649820.107	4969370.666	57.367
1523	2	44°51'43.22640"N	10°53'46.91820"E	57.328	649821.143	4969370.678	57.328
1524	2	44°51'43.24580"N	10°53'46.69650"E	57.388	649816.264	4969371.163	57.388
1525	2	44°51'43.24490"N	10°53'47.08860"E	57.505	649824.870	4969371.336	57.505
1526	2	44°51'43.81720"N	10°53'47.14500"E	57.400	649825.695	4969389.025	57.400
1527	2	44°51'43.83180"N	10°53'46.99940"E	57.075	649822.489	4969389.401	57.075
1528	1	44°51'43.83820"N	10°53'46.96290"E	56.860	649821.683	4969389.579	56.860
1529	2	44°51'43.84780"N	10°53'46.92380"E	57.168	649820.818	4969389.856	57.168
1530	2	44°51'43.85760"N	10°53'46.78720"E	57.376	649817.814	4969390.088	57.376
1531	2	44°51'44.42990"N	10°53'46.88510"E	57.385	649819.550	4969407.798	57.385
1532	2	44°51'44.43900"N	10°53'47.01300"E	57.114	649822.350	4969408.144	57.114
1533	1	44°51'44.43640"N	10°53'47.04180"E	56.887	649822.984	4969408.079	56.887
1534	2	44°51'44.43060"N	10°53'47.08430"E	57.115	649823.921	4969407.921	57.115
1535	2	44°51'44.42300"N	10°53'47.21820"E	57.454	649826.865	4969407.755	57.454
1536	2	44°51'44.98570"N	10°53'47.27380"E	57.361	649827.679	4969425.147	57.361
1537	2	44°51'44.98930"N	10°53'47.14830"E	57.052	649824.922	4969425.194	57.052
1538	1	44°51'45.00050"N	10°53'47.11540"E	56.866	649824.192	4969425.523	56.866
1539	2	44°51'45.01090"N	10°53'47.07280"E	57.164	649823.250	4969425.822	57.164
1540	2	44°51'45.01850"N	10°53'46.95000"E	57.354	649820.550	4969425.993	57.354
1541	2	44°51'45.61910"N	10°53'47.00610"E	57.373	649821.348	4969444.555	57.373
1542	2	44°51'45.61380"N	10°53'47.15260"E	57.107	649824.567	4969444.466	57.107
1543	1	44°51'45.61380"N	10°53'47.19450"E	56.860	649825.486	4969444.488	56.860
1544	2	44°51'45.61240"N	10°53'47.24260"E	57.118	649826.543	4969444.469	57.118
1545	2	44°51'45.59380"N	10°53'47.39110"E	57.430	649829.815	4969443.971	57.430
1546	2	44°51'46.21730"N	10°53'47.44070"E	57.354	649830.454	4969463.236	57.354
1547	2	44°51'46.22960"N	10°53'47.30400"E	57.080	649827.445	4969463.546	57.080
1548	1	44°51'46.23760"N	10°53'47.26800"E	56.844	649826.650	4969463.774	56.844
1549	2	44°51'46.24720"N	10°53'47.22970"E	57.119	649825.802	4969464.051	57.119
1550	2	44°51'46.27890"N	10°53'47.11890"E	57.359	649823.348	4969464.972	57.359
1551	2	44°51'46.84150"N	10°53'47.19050"E	57.437	649824.514	4969482.369	57.437
1552	2	44°51'46.84360"N	10°53'47.32110"E	57.171	649827.378	4969482.501	57.171
1553	1	44°51'46.84300"N	10°53'47.34830"E	56.879	649827.976	4969482.496	56.879
1554	2	44°51'46.84140"N	10°53'47.38630"E	57.179	649828.811	4969482.466	57.179
1555	2	44°51'46.82360"N	10°53'47.52890"E	57.407	649831.953	4969481.990	57.407
1556	2	44°51'47.41700"N	10°53'47.58520"E	57.384	649832.761	4969500.329	57.384
1557	2	44°51'47.44890"N	10°53'47.45710"E	57.113	649829.926	4969501.248	57.113
1558	1	44°51'47.45270"N	10°53'47.42520"E	56.875	649829.224	4969501.349	56.875
1559	2	44°51'47.45890"N	10°53'47.38740"E	57.186	649828.390	4969501.521	57.186
1560	2	44°51'47.46810"N	10°53'47.22630"E	57.479	649824.848	4969501.722	57.479
1561	2	44°51'48.05160"N	10°53'47.30460"E	57.436	649826.145	4969519.767	57.436
1562	2	44°51'48.05270"N	10°53'47.45950"E	57.109	649829.544	4969519.881	57.109
1563	1	44°51'48.05150"N	10°53'47.50020"E	56.847	649830.438	4969519.864	56.847
1564	2	44°51'48.04450"N	10°53'47.54300"E	57.128	649831.382	4969519.670	57.128

Nome	Descrizione	Latitudine	Longitudine	Elevazione CF	Est	Nord	Quota
1565	2	44°51'48.03250"N	10°53'47.69710"E	57.412	649834.773	4969519.379	57.412
1566	2	44°51'48.63390"N	10°53'47.76650"E	57.444	649835.862	4969537.972	57.444
1567	2	44°51'48.64120"N	10°53'47.61320"E	57.065	649832.493	4969538.119	57.065
1568	1	44°51'48.64200"N	10°53'47.57300"E	56.827	649831.610	4969538.123	56.827
1569	2	44°51'48.64660"N	10°53'47.54000"E	57.121	649830.882	4969538.248	57.121
1570	2	44°51'48.67990"N	10°53'47.34820"E	57.448	649826.649	4969539.177	57.448
1571	2	44°51'49.29410"N	10°53'47.44400"E	57.410	649828.309	4969558.178	57.410
1572	2	44°51'49.29640"N	10°53'47.62040"E	57.064	649832.179	4969558.340	57.064
1573	1	44°51'49.30210"N	10°53'47.65320"E	56.775	649832.894	4969558.533	56.775
1574	2	44°51'49.30170"N	10°53'47.70480"E	57.055	649834.027	4969558.547	57.055
1575	2	44°51'49.29430"N	10°53'47.80510"E	57.275	649836.233	4969558.370	57.275
1576	2	44°51'49.87630"N	10°53'47.90740"E	57.312	649838.059	4969576.381	57.312
1577	2	44°51'49.90530"N	10°53'47.77290"E	57.071	649835.086	4969577.207	57.071
1578	1	44°51'49.91400"N	10°53'47.72980"E	56.789	649834.134	4969577.453	56.789
1579	2	44°51'49.91870"N	10°53'47.68460"E	57.078	649833.139	4969577.575	57.078
1580	2	44°51'49.93350"N	10°53'47.51360"E	57.415	649829.376	4969577.944	57.415
1581	2	44°51'50.52500"N	10°53'47.60950"E	57.352	649831.054	4969596.245	57.352
1582	2	44°51'50.52790"N	10°53'47.76400"E	57.053	649834.442	4969596.414	57.053
1583	1	44°51'50.53470"N	10°53'47.79840"E	56.710	649835.192	4969596.641	56.710
1584	2	44°51'50.53100"N	10°53'47.84840"E	57.012	649836.292	4969596.553	57.012
1585	2	44°51'50.51390"N	10°53'47.99910"E	57.345	649839.612	4969596.102	57.345
1586	2	44°51'51.09530"N	10°53'48.07040"E	57.345	649840.757	4969614.079	57.345
1587	2	44°51'51.11350"N	10°53'47.90300"E	57.027	649837.070	4969614.555	57.027
1588	1	44°51'51.11990"N	10°53'47.87260"E	56.805	649836.399	4969614.737	56.805
1589	2	44°51'51.13390"N	10°53'47.82270"E	57.126	649835.294	4969615.143	57.126
1590	2	44°51'51.16800"N	10°53'47.66500"E	57.374	649831.808	4969616.115	57.374
1591	2	44°51'51.74530"N	10°53'47.72490"E	57.383	649832.707	4969633.959	57.383
1592	2	44°51'51.75230"N	10°53'47.91510"E	57.057	649836.875	4969634.273	57.057
1593	1	44°51'51.75360"N	10°53'47.94790"E	56.771	649837.594	4969634.329	56.771
1594	2	44°51'51.75000"N	10°53'47.99200"E	57.040	649838.565	4969634.241	57.040
1595	2	44°51'51.72510"N	10°53'48.15840"E	57.326	649842.234	4969633.558	57.326
1596	2	44°51'52.33680"N	10°53'48.25000"E	57.353	649843.803	4969652.480	57.353
1597	2	44°51'52.36300"N	10°53'48.06040"E	57.004	649839.624	4969653.191	57.004
1598	1	44°51'52.36250"N	10°53'48.02490"E	56.761	649838.845	4969653.158	56.761
1599	2	44°51'52.37470"N	10°53'47.97690"E	57.068	649837.783	4969653.510	57.068
1600	2	44°51'52.38350"N	10°53'47.81670"E	57.381	649834.261	4969653.699	57.381
1601	2	44°51'52.94500"N	10°53'47.89300"E	57.343	649835.531	4969671.064	57.343
1602	2	44°51'52.94250"N	10°53'48.06340"E	57.051	649839.272	4969671.074	57.051
1603	1	44°51'52.94430"N	10°53'48.09710"E	56.761	649840.010	4969671.147	56.761
1604	2	44°51'52.94100"N	10°53'48.14420"E	57.041	649841.046	4969671.070	57.041
1605	2	44°51'52.92540"N	10°53'48.26440"E	57.352	649843.695	4969670.650	57.352
1606	2	44°51'53.54420"N	10°53'48.32470"E	57.319	649844.572	4969689.775	57.319
1607	2	44°51'53.56470"N	10°53'48.20200"E	56.968	649841.865	4969690.345	56.968
1608	1	44°51'53.56710"N	10°53'48.17340"E	56.785	649841.236	4969690.404	56.785
1609	2	44°51'53.57340"N	10°53'48.13550"E	57.044	649840.399	4969690.579	57.044
1610	2	44°51'53.60070"N	10°53'47.98990"E	57.403	649837.185	4969691.347	57.403
1611	2	44°51'54.18730"N	10°53'48.08340"E	57.265	649838.814	4969709.495	57.265
1612	2	44°51'54.19090"N	10°53'48.21880"E	57.015	649841.782	4969709.676	57.015
1613	1	44°51'54.18940"N	10°53'48.24910"E	56.721	649842.448	4969709.645	56.721
1614	2	44°51'54.18600"N	10°53'48.30020"E	57.017	649843.572	4969709.567	57.017
1615	2	44°51'54.17500"N	10°53'48.41460"E	57.312	649846.090	4969709.286	57.312
1616	2	44°51'54.75840"N	10°53'48.49130"E	57.346	649847.353	4969727.327	57.346

Nome	Descrizione	Latitudine	Longitudine	Elevazione CF	Est	Nord	Quota
1617	2	44°51'54.78440"N	10°53'48.36010"E	57.036	649844.455	4969728.062	57.036
1618	1	44°51'54.79180"N	10°53'48.32700"E	56.743	649843.723	4969728.273	56.743
1619	2	44°51'54.79980"N	10°53'48.27940"E	57.072	649842.673	4969728.496	57.072
1620	2	44°51'54.81590"N	10°53'48.13930"E	57.291	649839.587	4969728.921	57.291
1621	2	44°51'55.39500"N	10°53'48.21090"E	57.313	649840.741	4969746.827	57.313
1622	2	44°51'55.39900"N	10°53'48.36780"E	57.036	649844.181	4969747.031	57.036
1623	1	44°51'55.40110"N	10°53'48.40150"E	56.751	649844.919	4969747.113	56.751
1624	2	44°51'55.39740"N	10°53'48.45210"E	57.075	649846.032	4969747.024	57.075
1625	2	44°51'55.39440"N	10°53'48.59460"E	57.322	649849.161	4969747.005	57.322
1626	2	44°51'55.98230"N	10°53'48.62650"E	57.284	649849.438	4969765.162	57.284
1627	2	44°51'55.98840"N	10°53'48.50970"E	56.947	649846.870	4969765.290	56.947
1628	1	44°51'55.99250"N	10°53'48.47680"E	56.695	649846.145	4969765.400	56.695
1629	2	44°51'56.00330"N	10°53'48.43510"E	56.965	649845.222	4969765.712	56.965
1630	2	44°51'56.01780"N	10°53'48.28450"E	57.344	649841.907	4969766.082	57.344
1631	2	44°51'56.62390"N	10°53'48.37030"E	57.236	649843.353	4969784.829	57.236
1632	2	44°51'56.62350"N	10°53'48.53040"E	56.956	649846.866	4969784.898	56.956
1633	1	44°51'56.62360"N	10°53'48.55600"E	56.671	649847.428	4969784.915	56.671
1634	2	44°51'56.62030"N	10°53'48.59700"E	57.004	649848.330	4969784.834	57.004
1635	2	44°51'56.59350"N	10°53'48.73970"E	57.272	649851.481	4969784.080	57.272
1636	2	44°51'57.18400"N	10°53'48.78470"E	57.238	649852.043	4969802.324	57.238
1637	2	44°51'57.20490"N	10°53'48.66790"E	56.935	649849.465	4969802.909	56.935
1638	1	44°51'57.20700"N	10°53'48.63490"E	56.647	649848.739	4969802.957	56.647
1639	2	44°51'57.21910"N	10°53'48.59000"E	56.979	649847.745	4969803.307	56.979
1640	2	44°51'57.23590"N	10°53'48.43910"E	57.269	649844.421	4969803.748	57.269
1641	2	44°51'57.80550"N	10°53'48.56480"E	57.176	649846.769	4969821.389	57.176
1642	2	44°51'57.79750"N	10°53'48.68210"E	56.898	649849.349	4969821.202	56.898
1643	1	44°51'57.79890"N	10°53'48.71010"E	56.630	649849.962	4969821.260	56.630
1644	2	44°51'57.79160"N	10°53'48.75300"E	56.979	649850.909	4969821.056	56.979
1645	2	44°51'57.76860"N	10°53'48.88170"E	57.213	649853.750	4969820.413	57.213
1646	2	44°51'58.19220"N	10°53'48.92240"E	57.194	649854.338	4969833.505	57.194
1647	2	44°51'58.20410"N	10°53'48.78860"E	57.137	649851.393	4969833.803	57.137
1648	2	44°51'58.20960"N	10°53'48.73150"E	57.197	649850.136	4969833.944	57.197
1649	1	44°51'58.16390"N	10°53'48.76080"E	56.589	649850.812	4969832.549	56.589
1650	fin scolina	44°51'58.22150"N	10°53'48.76750"E	57.271	649850.917	4969834.329	57.271
1651	testa tubo	44°51'58.39960"N	10°53'48.79450"E	56.984	649851.382	4969839.839	56.984
1652	base tubo	44°51'58.39670"N	10°53'48.79420"E	56.977	649851.377	4969839.749	56.977
1653	base tubo	44°51'58.20880"N	10°53'48.76060"E	56.751	649850.775	4969833.934	56.751
1654	base tubo	44°51'58.13230"N	10°53'49.90850"E	56.497	649876.020	4969832.162	56.497
1655	in scolina	44°51'58.15450"N	10°53'49.91360"E	57.248	649876.116	4969832.850	57.248
1656	2	44°51'58.11930"N	10°53'49.93420"E	57.017	649876.593	4969831.774	57.017
1657	2	44°51'58.10950"N	10°53'50.09380"E	57.207	649880.103	4969831.553	57.207
1658	2	44°51'58.14840"N	10°53'49.72830"E	57.387	649872.054	4969832.566	57.387
1659	testa tubo	44°51'58.33750"N	10°53'49.93770"E	57.009	649876.513	4969838.509	57.009
1660	base tubo	44°51'58.34250"N	10°53'49.93870"E	56.630	649876.531	4969838.664	56.630
1661	2	44°51'57.54040"N	10°53'49.98020"E	57.323	649878.020	4969813.934	57.323
1662	2	44°51'57.54410"N	10°53'49.86920"E	57.022	649875.582	4969813.992	57.022
1663	2	44°51'57.54150"N	10°53'49.79900"E	57.007	649874.043	4969813.875	57.007
1664	1	44°51'57.53550"N	10°53'49.83010"E	56.738	649874.730	4969813.706	56.738
1665	2	44°51'57.52760"N	10°53'49.65440"E	57.339	649870.880	4969813.372	57.339
1666	2	44°51'56.92530"N	10°53'49.56670"E	57.279	649869.390	4969794.742	57.279
1667	2	44°51'56.88790"N	10°53'49.71480"E	57.008	649872.667	4969793.664	57.008
1668	1	44°51'56.88200"N	10°53'49.75050"E	56.741	649873.454	4969793.500	56.741

Nome	Descrizione	Latitudine	Longitudine	Elevazione CF	Est	Nord	Quota
1669	2	44°51'56.87220"N	10°53'49.80080"E	57.088	649874.565	4969793.224	57.088
1670	2	44°51'56.85680"N	10°53'49.90620"E	57.343	649876.889	4969792.803	57.343
1671	2	44°51'56.26220"N	10°53'49.85220"E	57.378	649876.133	4969774.427	57.378
1672	2	44°51'56.25090"N	10°53'49.71950"E	57.079	649873.229	4969774.011	57.079
1673	1	44°51'56.25160"N	10°53'49.67360"E	56.724	649872.221	4969774.009	56.724
1674	2	44°51'56.25310"N	10°53'49.62370"E	57.125	649871.125	4969774.029	57.125
1675	2	44°51'56.25530"N	10°53'49.49460"E	57.329	649868.291	4969774.031	57.329
1676	2	44°51'55.66920"N	10°53'49.41510"E	57.325	649866.969	4969755.905	57.325
1677	2	44°51'55.66380"N	10°53'49.56950"E	57.073	649870.361	4969755.818	57.073
1678	1	44°51'55.65430"N	10°53'49.60270"E	56.748	649871.096	4969755.542	56.748
1679	2	44°51'55.64390"N	10°53'49.65300"E	57.095	649872.207	4969755.246	57.095
1680	2	44°51'55.62180"N	10°53'49.75400"E	57.329	649874.440	4969754.616	57.329
1681	2	44°51'55.06380"N	10°53'49.69900"E	57.330	649873.635	4969737.370	57.330
1682	2	44°51'55.07270"N	10°53'49.56610"E	57.035	649870.712	4969737.576	57.035
1683	1	44°51'55.08280"N	10°53'49.53570"E	56.786	649870.038	4969737.872	56.786
1684	2	44°51'55.09210"N	10°53'49.49900"E	57.059	649869.226	4969738.141	57.059
1685	2	44°51'55.11300"N	10°53'49.35090"E	57.323	649865.961	4969738.710	57.323
1686	2	44°51'54.51120"N	10°53'49.27450"E	57.369	649864.718	4969720.101	57.369
1687	2	44°51'54.49130"N	10°53'49.42630"E	57.071	649868.064	4969719.564	57.071
1688	1	44°51'54.48690"N	10°53'49.46310"E	56.735	649868.874	4969719.448	56.735
1689	2	44°51'54.47850"N	10°53'49.50610"E	57.052	649869.824	4969719.210	57.052
1690	2	44°51'54.46640"N	10°53'49.63030"E	57.347	649872.558	4969718.901	57.347
1691	2	44°51'53.84090"N	10°53'49.54680"E	57.264	649871.177	4969699.557	57.264
1692	2	44°51'53.84550"N	10°53'49.41430"E	57.032	649868.266	4969699.631	57.032
1693	1	44°51'53.84840"N	10°53'49.37970"E	56.814	649867.505	4969699.703	56.814
1694	2	44°51'53.84920"N	10°53'49.34230"E	57.103	649866.683	4969699.708	57.103
1695	2	44°51'53.84790"N	10°53'49.20630"E	57.418	649863.700	4969699.598	57.418
1696	2	44°51'53.26320"N	10°53'49.14950"E	57.370	649862.875	4969681.527	57.370
1697	2	44°51'53.25730"N	10°53'49.28110"E	57.084	649865.767	4969681.413	57.084
1698	1	44°51'53.25580"N	10°53'49.30910"E	56.779	649866.383	4969681.381	56.779
1699	2	44°51'53.25550"N	10°53'49.35640"E	57.091	649867.421	4969681.396	57.091
1700	2	44°51'53.24250"N	10°53'49.47050"E	57.250	649869.934	4969681.053	57.250
1701	2	44°51'52.63500"N	10°53'49.40290"E	57.411	649868.889	4969662.273	57.411
1702	2	44°51'52.63640"N	10°53'49.27170"E	57.045	649866.008	4969662.249	57.045
1703	1	44°51'52.63550"N	10°53'49.24000"E	56.807	649865.313	4969662.205	56.807
1704	2	44°51'52.63720"N	10°53'49.19120"E	57.107	649864.241	4969662.232	57.107
1705	2	44°51'52.64630"N	10°53'49.06340"E	57.390	649861.430	4969662.447	57.390
1706	2	44°51'52.07090"N	10°53'48.98240"E	57.374	649860.067	4969644.651	57.374
1707	2	44°51'52.05750"N	10°53'49.13410"E	57.087	649863.406	4969644.315	57.087
1708	1	44°51'52.04830"N	10°53'49.16790"E	56.808	649864.155	4969644.048	56.808
1709	2	44°51'52.03520"N	10°53'49.21630"E	57.105	649865.226	4969643.669	57.105
1710	2	44°51'52.01960"N	10°53'49.34230"E	57.445	649868.002	4969643.252	57.445
1711	2	44°51'51.43360"N	10°53'49.29840"E	57.362	649867.461	4969625.148	57.362
1712	2	44°51'51.43110"N	10°53'49.13080"E	57.101	649863.785	4969624.985	57.101
1713	1	44°51'51.43220"N	10°53'49.08920"E	56.795	649862.872	4969624.997	56.795
1714	2	44°51'51.42810"N	10°53'49.05480"E	57.112	649862.120	4969624.853	57.112
1715	2	44°51'51.44430"N	10°53'48.90180"E	57.343	649858.750	4969625.274	57.343
1716	2	44°51'50.87160"N	10°53'48.83150"E	57.413	649857.621	4969607.567	57.413
1717	2	44°51'50.84550"N	10°53'48.98400"E	57.087	649860.986	4969606.839	57.087
1718	1	44°51'50.84150"N	10°53'49.01770"E	56.851	649861.728	4969606.733	56.851
1719	2	44°51'50.83330"N	10°53'49.06260"E	57.102	649862.720	4969606.503	57.102
1720	2	44°51'50.82040"N	10°53'49.17210"E	57.370	649865.132	4969606.161	57.370

Nome	Descrizione	Latitudine	Longitudine	Elevazione CF	Est	Nord	Quota
1721	2	44°51'50.23680"N	10°53'49.13950"E	57.462	649864.837	4969588.137	57.462
1722	2	44°51'50.24200"N	10°53'48.98500"E	57.164	649861.443	4969588.218	57.164
1723	1	44°51'50.24130"N	10°53'48.94260"E	56.893	649860.513	4969588.174	56.893
1724	2	44°51'50.24060"N	10°53'48.90400"E	57.159	649859.667	4969588.133	57.159
1725	2	44°51'50.25480"N	10°53'48.77380"E	57.458	649856.799	4969588.504	57.458
1726	2	44°51'49.65840"N	10°53'48.67040"E	57.450	649854.960	4969570.048	57.450
1727	2	44°51'49.63860"N	10°53'48.83070"E	57.191	649858.492	4969569.520	57.191
1728	1	44°51'49.63720"N	10°53'48.86980"E	56.953	649859.351	4969569.496	56.953
1729	2	44°51'49.63370"N	10°53'48.90810"E	57.167	649860.194	4969569.408	57.167
1730	2	44°51'49.62370"N	10°53'49.03380"E	57.462	649862.960	4969569.164	57.462
1731	2	44°51'49.03630"N	10°53'48.96490"E	57.449	649861.871	4969551.003	57.449
1732	2	44°51'49.04580"N	10°53'48.83050"E	57.190	649858.915	4969551.227	57.190
1733	1	44°51'49.05070"N	10°53'48.79900"E	56.917	649858.220	4969551.363	56.917
1734	2	44°51'49.06030"N	10°53'48.75590"E	57.216	649857.267	4969551.637	57.216
1735	2	44°51'49.06970"N	10°53'48.62210"E	57.437	649854.324	4969551.858	57.437
1736	2	44°51'48.49700"N	10°53'48.53090"E	57.443	649852.736	4969534.140	57.443
1737	2	44°51'48.48370"N	10°53'48.69290"E	57.196	649856.300	4969533.812	57.196
1738	1	44°51'48.47390"N	10°53'48.73070"E	56.919	649857.137	4969533.529	56.919
1739	2	44°51'48.47980"N	10°53'48.77680"E	57.264	649858.144	4969533.735	57.264
1740	2	44°51'48.46680"N	10°53'48.88120"E	57.461	649860.445	4969533.387	57.461
1741	2	44°51'47.85840"N	10°53'48.80940"E	57.455	649859.308	4969514.577	57.455
1742	2	44°51'47.86140"N	10°53'48.69260"E	57.218	649856.742	4969514.610	57.218
1743	1	44°51'47.85930"N	10°53'48.64640"E	56.938	649855.730	4969514.521	56.938
1744	2	44°51'47.85820"N	10°53'48.60550"E	57.227	649854.833	4969514.466	57.227
1745	2	44°51'47.86890"N	10°53'48.46980"E	57.461	649851.848	4969514.727	57.461
1746	2	44°51'47.30310"N	10°53'48.40640"E	57.435	649850.864	4969497.236	57.435
1747	2	44°51'47.29060"N	10°53'48.54310"E	57.190	649853.873	4969496.920	57.190
1748	1	44°51'47.28330"N	10°53'48.57590"E	56.930	649854.598	4969496.712	56.930
1749	2	44°51'47.28050"N	10°53'48.61790"E	57.212	649855.522	4969496.647	57.212
1750	2	44°51'47.27050"N	10°53'48.72930"E	57.444	649857.974	4969496.395	57.444
1751	2	44°51'46.69960"N	10°53'48.65350"E	57.408	649856.722	4969478.740	57.408
1752	2	44°51'46.69730"N	10°53'48.53140"E	57.110	649854.044	4969478.607	57.110
1753	1	44°51'46.70590"N	10°53'48.50150"E	56.857	649853.382	4969478.857	56.857
1754	2	44°51'46.70600"N	10°53'48.46710"E	57.140	649852.627	4969478.842	57.140
1755	2	44°51'46.71510"N	10°53'48.34220"E	57.429	649849.879	4969479.059	57.429
1756	2	44°51'46.12530"N	10°53'48.24120"E	57.367	649848.088	4969460.808	57.367
1757	2	44°51'46.10480"N	10°53'48.39450"E	57.140	649851.467	4969460.254	57.140
1758	1	44°51'46.09880"N	10°53'48.42320"E	56.872	649852.101	4969460.083	56.872
1759	2	44°51'46.09440"N	10°53'48.46750"E	57.166	649853.076	4969459.970	57.166
1760	2	44°51'46.06720"N	10°53'48.56590"E	57.331	649855.255	4969459.181	57.331
1761	2	44°51'45.48800"N	10°53'48.52350"E	57.417	649854.742	4969441.287	57.417
1762	2	44°51'45.50120"N	10°53'48.38430"E	57.107	649851.678	4969441.623	57.107
1763	1	44°51'45.50710"N	10°53'48.35740"E	56.844	649851.084	4969441.791	56.844
1764	2	44°51'45.51200"N	10°53'48.31600"E	57.152	649850.171	4969441.921	57.152
1765	2	44°51'45.51700"N	10°53'48.18340"E	57.368	649847.258	4969442.008	57.368
1766	2	44°51'44.91740"N	10°53'48.08220"E	57.379	649845.469	4969423.454	57.379
1767	2	44°51'44.89790"N	10°53'48.24560"E	57.170	649849.069	4969422.936	57.170
1768	1	44°51'44.90000"N	10°53'48.27790"E	56.903	649849.777	4969423.017	56.903
1769	2	44°51'44.90000"N	10°53'48.32650"E	57.194	649850.843	4969423.042	57.194
1770	2	44°51'44.88250"N	10°53'48.43050"E	57.435	649853.138	4969422.556	57.435
1771	2	44°51'44.27730"N	10°53'48.37270"E	57.393	649852.306	4969403.851	57.393
1772	2	44°51'44.28390"N	10°53'48.22860"E	57.125	649849.139	4969403.981	57.125

Nome	Descrizione	Latitudine	Longitudine	Elevazione CF	Est	Nord	Quota
1773	1	44°51'44.28900"N	10°53'48.19700"E	56.862	649848.442	4969404.122	56.862
1774	2	44°51'44.29140"N	10°53'48.15990"E	57.184	649847.626	4969404.177	57.184
1775	2	44°51'44.30370"N	10°53'48.02050"E	57.408	649844.558	4969404.485	57.408
1776	2	44°51'43.68570"N	10°53'47.89340"E	57.386	649842.214	4969385.351	57.386
1777	2	44°51'43.66760"N	10°53'48.07430"E	57.141	649846.197	4969384.885	57.141
1778	1	44°51'43.66810"N	10°53'48.10910"E	56.870	649846.960	4969384.918	56.870
1779	2	44°51'43.66950"N	10°53'48.15860"E	57.185	649848.045	4969384.987	57.185
1780	2	44°51'43.65670"N	10°53'48.28340"E	57.376	649850.793	4969384.656	57.376
1781	1	44°51'43.24810"N	10°53'48.05280"E	57.116	649846.027	4969371.929	57.116
1782	2	44°51'43.22170"N	10°53'48.07240"E	57.339	649846.476	4969371.125	57.339
1783	2	44°51'43.20560"N	10°53'48.22400"E	57.548	649849.815	4969370.706	57.548
1784	2	44°51'43.21610"N	10°53'48.02590"E	57.391	649845.460	4969370.928	57.391
1785	2	44°51'43.21910"N	10°53'47.85830"E	57.423	649841.780	4969370.935	57.423
1786	fine scolina	44°51'43.15990"N	10°53'48.04550"E	57.442	649845.931	4969369.204	57.442
1787	base tubo	44°51'58.26390"N	10°53'51.04170"E	56.513	649900.792	4969836.804	56.513
1788	testa tubo	44°51'58.26240"N	10°53'51.04180"E	56.952	649900.795	4969836.758	56.952
1789	in scolina	44°51'58.07690"N	10°53'51.01770"E	57.211	649900.400	4969831.021	57.211
1790	1	44°51'58.07940"N	10°53'51.01780"E	57.213	649900.401	4969831.098	57.213
1791	2	44°51'58.06940"N	10°53'50.99580"E	57.176	649899.925	4969830.779	57.176
1792	2	44°51'58.06720"N	10°53'51.04170"E	57.201	649900.934	4969830.734	57.201
1793	2	44°51'58.04620"N	10°53'51.19540"E	57.293	649904.322	4969830.165	57.293
1794	2	44°51'58.08080"N	10°53'50.85560"E	57.375	649896.840	4969831.058	57.375
1795	2	44°51'57.50840"N	10°53'50.77210"E	57.311	649895.421	4969813.353	57.311
1796	2	44°51'57.49460"N	10°53'50.91700"E	56.976	649898.611	4969813.002	56.976
1797	1	44°51'57.49300"N	10°53'50.95790"E	56.674	649899.509	4969812.973	56.674
1798	2	44°51'57.48220"N	10°53'51.00510"E	56.955	649900.553	4969812.664	56.955
1799	2	44°51'57.47200"N	10°53'51.12600"E	57.255	649903.213	4969812.411	57.255
1800	2	44°51'56.90210"N	10°53'51.03690"E	57.212	649901.669	4969794.780	57.212
1801	2	44°51'56.90520"N	10°53'50.91600"E	56.941	649899.014	4969794.814	56.941
1802	1	44°51'56.90380"N	10°53'50.88870"E	56.724	649898.416	4969794.757	56.724
1803	2	44°51'56.90260"N	10°53'50.84530"E	57.021	649897.464	4969794.698	57.021
1804	2	44°51'56.90090"N	10°53'50.71440"E	57.244	649894.593	4969794.578	57.244
1805	2	44°51'56.33070"N	10°53'50.66090"E	57.319	649893.830	4969776.956	57.319
1806	2	44°51'56.32270"N	10°53'50.78870"E	56.954	649896.640	4969776.775	56.954
1807	1	44°51'56.31550"N	10°53'50.81630"E	56.692	649897.251	4969776.567	56.692
1808	2	44°51'56.30910"N	10°53'50.85290"E	56.987	649898.059	4969776.388	56.987
1809	2	44°51'56.30430"N	10°53'50.98630"E	57.289	649900.990	4969776.308	57.289
1810	2	44°51'55.71020"N	10°53'50.94250"E	57.271	649900.457	4969757.954	57.271
1811	2	44°51'55.70980"N	10°53'50.77480"E	56.905	649896.777	4969757.855	56.905
1812	1	44°51'55.70450"N	10°53'50.74310"E	56.676	649896.085	4969757.675	56.676
1813	2	44°51'55.70410"N	10°53'50.70420"E	56.996	649895.232	4969757.643	56.996
1814	2	44°51'55.71040"N	10°53'50.55590"E	57.305	649891.973	4969757.761	57.305
1815	2	44°51'55.11980"N	10°53'50.48900"E	57.290	649890.931	4969739.503	57.290
1816	2	44°51'55.10810"N	10°53'50.63640"E	56.995	649894.174	4969739.218	56.995
1817	1	44°51'55.10240"N	10°53'50.67280"E	56.692	649894.977	4969739.060	56.692
1818	2	44°51'55.09210"N	10°53'50.72140"E	57.013	649896.051	4969738.767	57.013
1819	2	44°51'55.07560"N	10°53'50.81770"E	57.218	649898.176	4969738.308	57.218
1820	2	44°51'54.47890"N	10°53'50.75130"E	57.241	649897.149	4969719.861	57.241
1821	2	44°51'54.47620"N	10°53'50.62990"E	56.960	649894.487	4969719.716	56.960
1822	1	44°51'54.48140"N	10°53'50.59470"E	56.737	649893.711	4969719.858	56.737
1823	2	44°51'54.48420"N	10°53'50.55620"E	57.021	649892.864	4969719.925	57.021
1824	2	44°51'54.48450"N	10°53'50.42190"E	57.291	649889.917	4969719.865	57.291

Nome	Descrizione	Latitudine	Longitudine	Elevazione CF	Est	Nord	Quota
1825	2	44°51'53.89500"N	10°53'50.36600"E	57.293	649889.115	4969701.646	57.293
1826	2	44°51'53.88760"N	10°53'50.49530"E	56.998	649891.958	4969701.484	56.998
1827	1	44°51'53.88480"N	10°53'50.52200"E	56.697	649892.546	4969701.412	56.697
1828	2	44°51'53.87930"N	10°53'50.57460"E	56.986	649893.704	4969701.269	56.986
1829	2	44°51'53.85960"N	10°53'50.68000"E	57.275	649896.031	4969700.715	57.275
1830	2	44°51'53.25910"N	10°53'50.61440"E	57.312	649895.024	4969682.152	57.312
1831	2	44°51'53.26110"N	10°53'50.49060"E	56.978	649892.306	4969682.150	56.978
1832	1	44°51'53.26360"N	10°53'50.45730"E	56.706	649891.574	4969682.210	56.706
1833	2	44°51'53.26260"N	10°53'50.41240"E	57.019	649890.589	4969682.156	57.019
1834	2	44°51'53.26440"N	10°53'50.28360"E	57.283	649887.761	4969682.146	57.283
1835	2	44°51'52.67910"N	10°53'50.24820"E	57.302	649887.407	4969664.067	57.302
1836	2	44°51'52.66800"N	10°53'50.35160"E	57.023	649889.684	4969663.777	57.023
1837	1	44°51'52.66210"N	10°53'50.38580"E	56.739	649890.438	4969663.613	56.739
1838	2	44°51'52.65670"N	10°53'50.42340"E	56.983	649891.267	4969663.466	56.983
1839	2	44°51'52.64710"N	10°53'50.54560"E	57.313	649893.956	4969663.232	57.313
1840	2	44°51'52.06720"N	10°53'50.46240"E	57.252	649892.548	4969645.295	57.252
1841	2	44°51'52.06870"N	10°53'50.34970"E	57.002	649890.074	4969645.284	57.002
1842	1	44°51'52.06630"N	10°53'50.31390"E	56.726	649889.290	4969645.192	56.726
1843	2	44°51'52.06360"N	10°53'50.27370"E	57.080	649888.410	4969645.088	57.080
1844	2	44°51'52.06100"N	10°53'50.16170"E	57.335	649885.954	4969644.950	57.335
1845	2	44°51'51.46530"N	10°53'50.08530"E	57.311	649884.707	4969626.529	57.311
1846	2	44°51'51.45270"N	10°53'50.20720"E	57.000	649887.391	4969626.203	57.000
1847	1	44°51'51.45320"N	10°53'50.23940"E	56.702	649888.097	4969626.235	56.702
1848	2	44°51'51.44610"N	10°53'50.28930"E	57.050	649889.198	4969626.041	57.050
1849	2	44°51'51.42820"N	10°53'50.40920"E	57.309	649891.842	4969625.551	57.309
1850	2	44°51'50.82410"N	10°53'50.33190"E	57.345	649890.581	4969606.870	57.345
1851	2	44°51'50.82430"N	10°53'50.19580"E	57.030	649887.594	4969606.807	57.030
1852	1	44°51'50.82340"N	10°53'50.16250"E	56.756	649886.864	4969606.762	56.756
1853	2	44°51'50.81940"N	10°53'50.11730"E	57.031	649885.875	4969606.615	57.031
1854	2	44°51'50.81400"N	10°53'49.98380"E	57.386	649882.949	4969606.380	57.386
1855	2	44°51'50.21220"N	10°53'49.93160"E	57.381	649882.238	4969587.784	57.381
1856	2	44°51'50.20570"N	10°53'50.05040"E	57.148	649884.849	4969587.644	57.148
1857	1	44°51'50.20070"N	10°53'50.08650"E	56.842	649885.645	4969587.508	56.842
1858	2	44°51'50.19920"N	10°53'50.13370"E	57.100	649886.682	4969587.486	57.100
1859	2	44°51'50.18420"N	10°53'50.24430"E	57.378	649889.120	4969587.080	57.378
1860	2	44°51'49.57090"N	10°53'50.18200"E	57.379	649888.195	4969568.123	57.379
1861	2	44°51'49.57300"N	10°53'50.04940"E	57.147	649885.284	4969568.120	57.147
1862	1	44°51'49.57590"N	10°53'50.01100"E	56.863	649884.439	4969568.190	56.863
1863	2	44°51'49.57320"N	10°53'49.96980"E	57.189	649883.537	4969568.086	57.189
1864	2	44°51'49.57320"N	10°53'49.84600"E	57.453	649880.820	4969568.022	57.453
1865	2	44°51'48.97040"N	10°53'49.77620"E	57.453	649879.723	4969549.386	57.453
1866	2	44°51'48.95540"N	10°53'49.90330"E	57.146	649882.523	4969548.988	57.146
1867	1	44°51'48.94860"N	10°53'49.93760"E	56.864	649883.280	4969548.796	56.864
1868	2	44°51'48.93760"N	10°53'49.95920"E	57.052	649883.762	4969548.467	57.052
1869	2	44°51'48.91520"N	10°53'50.09970"E	57.442	649886.862	4969547.848	57.442
1870	2	44°51'48.29420"N	10°53'50.05020"E	57.424	649886.223	4969528.661	57.424
1871	2	44°51'48.29220"N	10°53'49.88600"E	57.064	649882.621	4969528.515	57.064
1872	1	44°51'48.28780"N	10°53'49.85510"E	56.838	649881.946	4969528.363	56.838
1873	2	44°51'48.28540"N	10°53'49.82100"E	57.137	649881.200	4969528.272	57.137
1874	2	44°51'48.27500"N	10°53'49.67880"E	57.409	649878.087	4969527.878	57.409
1875	2	44°51'47.69140"N	10°53'49.60860"E	57.538	649876.967	4969509.834	57.538
1876	2	44°51'47.68360"N	10°53'49.75280"E	57.155	649880.137	4969509.667	57.155

Nome	Descrizione	Latitudine	Longitudine	Elevazione CF	Est	Nord	Quota
1877	1	44°51'47.68400"N	10°53'49.77530"E	56.871	649880.630	4969509.691	56.871
1878	2	44°51'47.67630"N	10°53'49.82570"E	57.155	649881.742	4969509.479	57.155
1879	2	44°51'47.66410"N	10°53'49.95560"E	57.410	649884.602	4969509.169	57.410
1880	2	44°51'47.07360"N	10°53'49.88740"E	57.453	649883.531	4969490.913	57.453
1881	2	44°51'47.07960"N	10°53'49.73590"E	57.139	649880.202	4969491.021	57.139
1882	1	44°51'47.07890"N	10°53'49.70560"E	56.926	649879.537	4969490.984	56.926
1883	2	44°51'47.07270"N	10°53'49.66290"E	57.240	649878.605	4969490.770	57.240
1884	2	44°51'47.07910"N	10°53'49.55150"E	57.491	649876.155	4969490.911	57.491
1885	2	44°51'46.49310"N	10°53'49.47760"E	57.439	649874.956	4969472.791	57.439
1886	2	44°51'46.48210"N	10°53'49.60820"E	57.085	649877.830	4969472.518	57.085
1887	1	44°51'46.47660"N	10°53'49.63450"E	56.813	649878.411	4969472.362	56.813
1888	2	44°51'46.46450"N	10°53'49.68200"E	57.131	649879.462	4969472.013	57.131
1889	2	44°51'46.45830"N	10°53'49.80450"E	57.411	649882.155	4969471.885	57.411
1890	2	44°51'45.86740"N	10°53'49.73120"E	57.320	649880.972	4969453.614	57.320
1891	2	44°51'45.87080"N	10°53'49.59670"E	57.032	649878.018	4969453.650	57.032
1892	1	44°51'45.86570"N	10°53'49.56090"E	56.784	649877.236	4969453.474	56.784
1893	2	44°51'45.86170"N	10°53'49.51640"E	57.097	649876.263	4969453.328	57.097
1894	2	44°51'45.86000"N	10°53'49.39600"E	57.392	649873.622	4969453.213	57.392
1895	2	44°51'45.25950"N	10°53'49.30240"E	57.374	649872.001	4969434.636	57.374
1896	2	44°51'45.24910"N	10°53'49.45190"E	57.069	649875.289	4969434.392	57.069
1897	1	44°51'45.24380"N	10°53'49.47980"E	56.778	649875.905	4969434.242	56.778
1898	2	44°51'45.24020"N	10°53'49.52910"E	57.021	649876.989	4969434.156	57.021
1899	2	44°51'45.22680"N	10°53'49.65090"E	57.425	649879.672	4969433.805	57.425
1900	2	44°51'44.63440"N	10°53'49.55520"E	57.309	649877.999	4969415.477	57.309
1901	2	44°51'44.63900"N	10°53'49.44340"E	57.028	649875.542	4969415.561	57.028
1902	1	44°51'44.64160"N	10°53'49.40690"E	56.758	649874.739	4969415.623	56.758
1903	2	44°51'44.63830"N	10°53'49.36080"E	57.124	649873.730	4969415.497	57.124
1904	2	44°51'44.64550"N	10°53'49.22070"E	57.383	649870.650	4969415.648	57.383
1905	2	44°51'44.03420"N	10°53'49.12090"E	57.393	649868.901	4969396.734	57.393
1906	2	44°51'44.00540"N	10°53'49.28920"E	57.140	649872.615	4969395.931	57.140
1907	1	44°51'44.00490"N	10°53'49.32300"E	56.801	649873.357	4969395.933	56.801
1908	2	44°51'43.99470"N	10°53'49.37520"E	57.143	649874.510	4969395.645	57.143
1909	2	44°51'43.98110"N	10°53'49.49710"E	57.313	649877.195	4969395.288	57.313
1910	2	44°51'43.39470"N	10°53'49.39540"E	57.334	649875.386	4969377.141	57.334
1911	2	44°51'43.39420"N	10°53'49.27340"E	57.090	649872.709	4969377.063	57.090
1912	1	44°51'43.40100"N	10°53'49.24790"E	56.821	649872.144	4969377.260	56.821
1913	2	44°51'43.39890"N	10°53'49.21310"E	57.153	649871.382	4969377.178	57.153
1914	2	44°51'43.40390"N	10°53'49.07290"E	57.350	649868.302	4969377.260	57.350
1915	2	44°51'43.17440"N	10°53'49.06970"E	57.414	649868.397	4969370.177	57.414
1916	2	44°51'43.18950"N	10°53'49.20730"E	57.284	649871.406	4969370.713	57.284
1917	1	44°51'43.18950"N	10°53'49.22420"E	57.126	649871.777	4969370.722	57.126
1918	2	44°51'43.18310"N	10°53'49.25660"E	57.300	649872.492	4969370.541	57.300
1919	fine scolina	44°51'43.10520"N	10°53'49.20940"E	57.447	649871.513	4969368.113	57.447
1920	2	44°51'42.91600"N	10°53'49.17610"E	57.541	649870.918	4969362.258	57.541
1921	2	44°51'42.79350"N	10°53'52.36040"E	57.526	649940.888	4969360.111	57.526
1922	2	44°51'42.78580"N	10°53'52.69250"E	57.589	649948.182	4969360.044	57.589
1923	2	44°51'43.00020"N	10°53'52.68860"E	57.469	649947.942	4969366.657	57.469
1924	2	44°51'43.02060"N	10°53'52.57220"E	57.395	649945.373	4969367.227	57.395
1925	2	44°51'43.02170"N	10°53'52.53250"E	57.436	649944.501	4969367.241	57.436
1926	2	44°51'43.02990"N	10°53'52.40020"E	57.463	649941.591	4969367.426	57.463
1927	in scolina	44°51'42.99200"N	10°53'52.54660"E	57.467	649944.832	4969366.331	57.467
1928	1	44°51'43.02730"N	10°53'52.55780"E	57.220	649945.052	4969367.426	57.220

Nome	Descrizione	Latitudine	Longitudine	Elevazione CF	Est	Nord	Quota
1929	2	44°51'43.61820"N	10°53'52.80400"E	57.404	649950.029	4969385.786	57.404
1930	2	44°51'43.61960"N	10°53'52.67170"E	57.118	649947.124	4969385.761	57.118
1931	1	44°51'43.62550"N	10°53'52.64150"E	56.897	649946.457	4969385.928	56.897
1932	2	44°51'43.63350"N	10°53'52.59830"E	57.219	649945.503	4969386.153	57.219
1933	2	44°51'43.65400"N	10°53'52.45910"E	57.453	649942.434	4969386.714	57.453
1934	2	44°51'44.28040"N	10°53'52.55470"E	57.443	649944.080	4969406.092	57.443
1935	2	44°51'44.27590"N	10°53'52.69080"E	57.137	649947.070	4969406.023	57.137
1936	1	44°51'44.27400"N	10°53'52.71880"E	56.863	649947.686	4969405.978	56.863
1937	2	44°51'44.27810"N	10°53'52.76100"E	57.110	649948.609	4969406.127	57.110
1938	2	44°51'44.28120"N	10°53'52.87640"E	57.368	649951.139	4969406.281	57.368
1939	2	44°51'44.90290"N	10°53'52.96940"E	57.390	649952.732	4969425.513	57.390
1940	2	44°51'44.91560"N	10°53'52.83610"E	57.097	649949.797	4969425.836	57.097
1941	1	44°51'44.91750"N	10°53'52.80330"E	56.849	649949.076	4969425.878	56.849
1942	2	44°51'44.92630"N	10°53'52.76700"E	57.166	649948.273	4969426.131	57.166
1943	2	44°51'44.94150"N	10°53'52.65740"E	57.379	649945.857	4969426.544	57.379
1944	2	44°51'45.58060"N	10°53'52.72450"E	57.441	649946.869	4969446.299	57.441
1945	2	44°51'45.57990"N	10°53'52.86360"E	57.095	649949.922	4969446.349	57.095
1946	1	44°51'45.57910"N	10°53'52.89170"E	56.857	649950.539	4969446.339	56.857
1947	2	44°51'45.58180"N	10°53'52.93790"E	57.081	649951.551	4969446.446	57.081
1948	2	44°51'45.58340"N	10°53'53.04090"E	57.329	649953.810	4969446.548	57.329
1949	2	44°51'46.19690"N	10°53'53.14140"E	57.433	649955.573	4969465.530	57.433
1950	2	44°51'46.19790"N	10°53'52.99580"E	57.077	649952.377	4969465.486	57.077
1951	1	44°51'46.20080"N	10°53'52.97190"E	56.901	649951.850	4969465.563	56.901
1952	2	44°51'46.20780"N	10°53'52.92980"E	57.194	649950.922	4969465.758	57.194
1953	2	44°51'46.23090"N	10°53'52.78180"E	57.441	649947.657	4969466.395	57.441
1954	2	44°51'46.83890"N	10°53'52.88410"E	57.468	649949.463	4969485.208	57.468
1955	2	44°51'46.82860"N	10°53'53.02420"E	57.203	649952.545	4969484.962	57.203
1956	1	44°51'46.83130"N	10°53'53.04860"E	56.941	649953.079	4969485.058	56.941
1957	2	44°51'46.83240"N	10°53'53.09010"E	57.166	649953.989	4969485.113	57.166
1958	2	44°51'46.83170"N	10°53'53.20600"E	57.458	649956.533	4969485.151	57.458
1959	2	44°51'47.46370"N	10°53'53.30830"E	57.419	649958.322	4969504.705	57.419
1960	2	44°51'47.47760"N	10°53'53.16140"E	57.114	649955.088	4969505.059	57.114
1961	1	44°51'47.48500"N	10°53'53.12910"E	56.896	649954.374	4969505.271	56.896
1962	2	44°51'47.49550"N	10°53'53.09420"E	57.219	649953.600	4969505.577	57.219
1963	2	44°51'47.51510"N	10°53'52.96770"E	57.469	649950.810	4969506.117	57.469
1964	2	44°51'48.15090"N	10°53'53.03770"E	57.444	649951.888	4969525.771	57.444
1965	2	44°51'48.15010"N	10°53'53.17710"E	57.141	649954.948	4969525.818	57.141
1966	1	44°51'48.15270"N	10°53'53.20750"E	56.874	649955.613	4969525.914	56.874
1967	2	44°51'48.15370"N	10°53'53.25850"E	57.147	649956.731	4969525.971	57.147
1968	2	44°51'48.15620"N	10°53'53.37480"E	57.375	649959.282	4969526.108	57.375
1969	2	44°51'48.75940"N	10°53'53.45790"E	57.351	649960.670	4969544.763	57.351
1970	2	44°51'48.76640"N	10°53'53.31980"E	57.126	649957.635	4969544.908	57.126
1971	1	44°51'48.76800"N	10°53'53.28990"E	56.892	649956.977	4969544.943	56.892
1972	2	44°51'48.77510"N	10°53'53.24630"E	57.160	649956.015	4969545.139	57.160
1973	2	44°51'48.78960"N	10°53'53.14300"E	57.399	649953.738	4969545.534	57.399
1974	2	44°51'49.43300"N	10°53'53.22310"E	57.438	649955.032	4969565.428	57.438
1975	2	44°51'49.42770"N	10°53'53.34440"E	57.131	649957.697	4969565.327	57.131
1976	1	44°51'49.42670"N	10°53'53.36930"E	56.857	649958.244	4969565.309	56.857
1977	2	44°51'49.42830"N	10°53'53.41240"E	57.112	649959.189	4969565.380	57.112
1978	2	44°51'49.43710"N	10°53'53.53620"E	57.374	649961.900	4969565.715	57.374
1979	2	44°51'50.05900"N	10°53'53.61150"E	57.330	649963.103	4969584.944	57.330
1980	2	44°51'50.06570"N	10°53'53.48290"E	57.032	649960.276	4969585.085	57.032

Nome	Descrizione	Latitudine	Longitudine	Elevazione CF	Est	Nord	Quota
1981	1	44°51'50.07290"N	10°53'53.44930"E	56.862	649959.534	4969585.290	56.862
1982	2	44°51'50.08260"N	10°53'53.41160"E	57.149	649958.700	4969585.569	57.149
1983	2	44°51'50.10510"N	10°53'53.27440"E	57.373	649955.672	4969586.193	57.373
1984	2	44°51'50.80870"N	10°53'53.40050"E	57.337	649957.932	4969607.969	57.337
1985	2	44°51'50.81230"N	10°53'53.51140"E	57.084	649960.363	4969608.137	57.084
1986	1	44°51'50.81560"N	10°53'53.54270"E	56.809	649961.048	4969608.255	56.809
1987	2	44°51'50.81820"N	10°53'53.58930"E	57.056	649962.069	4969608.359	57.056
1988	2	44°51'50.82160"N	10°53'53.70850"E	57.327	649964.682	4969608.525	57.327
1989	2	44°51'51.47750"N	10°53'53.79560"E	57.294	649966.120	4969628.809	57.294
1990	2	44°51'51.49370"N	10°53'53.66500"E	57.012	649963.242	4969629.242	57.012
1991	1	44°51'51.50490"N	10°53'53.62810"E	56.730	649962.425	4969629.568	56.730
1992	2	44°51'51.51260"N	10°53'53.59540"E	57.065	649961.701	4969629.789	57.065
1993	2	44°51'51.53500"N	10°53'53.44650"E	57.335	649958.418	4969630.404	57.335
1994	2	44°51'52.18190"N	10°53'53.57070"E	57.343	649960.677	4969650.429	57.343
1995	2	44°51'52.17380"N	10°53'53.68590"E	57.057	649963.210	4969650.238	57.057
1996	1	44°51'52.17170"N	10°53'53.71400"E	56.785	649963.829	4969650.188	56.785
1997	2	44°51'52.17180"N	10°53'53.76760"E	57.080	649965.005	4969650.218	57.080
1998	2	44°51'52.16730"N	10°53'53.87800"E	57.332	649967.431	4969650.136	57.332
1999	2	44°51'52.83670"N	10°53'53.97990"E	57.319	649969.184	4969670.844	57.319
2000	2	44°51'52.84550"N	10°53'53.82640"E	56.907	649965.809	4969671.037	56.907
2001	1	44°51'52.84910"N	10°53'53.81000"E	56.749	649965.447	4969671.140	56.749
2002	2	44°51'52.85580"N	10°53'53.77130"E	57.062	649964.592	4969671.327	57.062
2003	2	44°51'52.86990"N	10°53'53.63700"E	57.309	649961.635	4969671.693	57.309
2004	2	44°51'53.52660"N	10°53'53.69690"E	57.340	649962.476	4969691.987	57.340
2005	2	44°51'53.51840"N	10°53'53.85420"E	57.017	649965.934	4969691.815	57.017
2006	1	44°51'53.51570"N	10°53'53.88970"E	56.732	649966.715	4969691.750	56.732
2007	2	44°51'53.51880"N	10°53'53.93250"E	57.025	649967.652	4969691.867	57.025
2008	2	44°51'53.50910"N	10°53'54.10020"E	57.308	649971.339	4969691.654	57.308
2009	2	44°51'54.18990"N	10°53'54.14910"E	57.286	649971.921	4969712.687	57.286
2010	2	44°51'54.20300"N	10°53'54.00460"E	56.944	649968.740	4969713.017	56.944
2011	1	44°51'54.20860"N	10°53'53.97960"E	56.735	649968.188	4969713.177	56.735
2012	2	44°51'54.21600"N	10°53'53.93570"E	57.028	649967.219	4969713.383	57.028
2013	2	44°51'54.23540"N	10°53'53.82030"E	57.343	649964.672	4969713.922	57.343
2014	2	44°51'54.92420"N	10°53'53.89730"E	57.318	649965.865	4969735.216	57.318
2015	2	44°51'54.91920"N	10°53'54.03780"E	57.088	649968.952	4969735.134	57.088
2016	1	44°51'54.92050"N	10°53'54.06700"E	56.803	649969.592	4969735.189	56.803
2017	2	44°51'54.92370"N	10°53'54.12060"E	57.055	649970.766	4969735.315	57.055
2018	2	44°51'54.92090"N	10°53'54.29200"E	57.330	649974.529	4969735.316	57.330
2019	2	44°51'55.59580"N	10°53'54.35250"E	57.364	649975.370	4969756.173	57.364
2020	2	44°51'55.60520"N	10°53'54.19010"E	57.025	649971.799	4969756.380	57.025
2021	1	44°51'55.61380"N	10°53'54.16250"E	56.771	649971.187	4969756.631	56.771
2022	2	44°51'55.62220"N	10°53'54.11500"E	57.109	649970.139	4969756.866	57.109
2023	2	44°51'55.64520"N	10°53'53.96240"E	57.371	649966.774	4969757.497	57.371
2024	2	44°51'56.30090"N	10°53'54.06250"E	57.352	649968.497	4969777.781	57.352
2025	2	44°51'56.28900"N	10°53'54.21500"E	57.000	649971.852	4969777.492	57.000
2026	1	44°51'56.28710"N	10°53'54.24260"E	56.789	649972.459	4969777.448	56.789
2027	2	44°51'56.29260"N	10°53'54.29620"E	57.046	649973.632	4969777.645	57.046
2028	2	44°51'56.29090"N	10°53'54.40060"E	57.248	649975.924	4969777.646	57.248
2029	2	44°51'56.96690"N	10°53'54.50090"E	57.292	649977.637	4969798.557	57.292
2030	2	44°51'56.98670"N	10°53'54.36490"E	56.937	649974.638	4969799.098	56.937
2031	1	44°51'56.98840"N	10°53'54.33260"E	56.737	649973.928	4969799.134	56.737
2032	2	44°51'56.99830"N	10°53'54.29190"E	57.009	649973.028	4969799.419	57.009

Nome	Descrizione	Latitudine	Longitudine	Elevazione CF	Est	Nord	Quota
2033	2	44°51'57.02000"N	10°53'54.13310"E	57.333	649969.528	4969800.007	57.333
2034	2	44°51'57.81050"N	10°53'54.26790"E	57.418	649971.915	4969824.468	57.418
2035	2	44°51'57.81010"N	10°53'54.40440"E	57.085	649974.911	4969824.526	57.085
2036	2	44°51'57.80410"N	10°53'54.48350"E	57.126	649976.651	4969824.381	57.126
2037	1	44°51'57.80920"N	10°53'54.43920"E	56.515	649975.675	4969824.516	56.515
2038	fin scolina	44°51'57.84970"N	10°53'54.44090"E	57.335	649975.683	4969825.767	57.335
2039	base tubo	44°51'58.02020"N	10°53'54.49340"E	56.445	649976.712	4969831.055	56.445
2040	testa tubo	44°51'58.01750"N	10°53'54.49150"E	56.861	649976.673	4969830.970	56.861
2041	testa tubo	44°51'57.89330"N	10°53'56.75560"E	56.851	650026.446	4969828.300	56.851
2042	base tubo	44°51'57.89790"N	10°53'56.75190"E	56.438	650026.362	4969828.440	56.438
2043	in scolina	44°51'57.70820"N	10°53'56.72620"E	57.165	650025.935	4969822.573	57.165
2044	1	44°51'57.68750"N	10°53'56.72400"E	56.640	650025.901	4969821.933	56.640
2045	2	44°51'57.68480"N	10°53'56.75050"E	57.052	650026.485	4969821.864	57.052
2046	2	44°51'57.66850"N	10°53'56.89210"E	57.255	650029.604	4969821.433	57.255
2047	2	44°51'57.68840"N	10°53'56.55620"E	57.351	650022.218	4969821.875	57.351
2048	2	44°51'57.11830"N	10°53'56.48010"E	57.313	650020.960	4969804.244	57.313
2049	2	44°51'57.11420"N	10°53'56.62120"E	56.906	650024.059	4969804.190	56.906
2050	1	44°51'57.10930"N	10°53'56.64290"E	56.665	650024.539	4969804.050	56.665
2051	2	44°51'57.10480"N	10°53'56.67930"E	56.955	650025.341	4969803.930	56.955
2052	2	44°51'57.09840"N	10°53'56.84540"E	57.297	650028.990	4969803.818	57.297
2053	2	44°51'56.54350"N	10°53'56.73440"E	57.331	650026.955	4969786.638	57.331
2054	2	44°51'56.55860"N	10°53'56.59320"E	56.872	650023.846	4969787.032	56.872
2055	1	44°51'56.56530"N	10°53'56.57590"E	56.669	650023.461	4969787.230	56.669
2056	2	44°51'56.55970"N	10°53'56.54230"E	56.931	650022.728	4969787.040	56.931
2057	2	44°51'56.57770"N	10°53'56.39460"E	57.323	650019.474	4969787.519	57.323
2058	2	44°51'55.90400"N	10°53'56.31500"E	57.287	650018.213	4969766.690	57.287
2059	2	44°51'55.89090"N	10°53'56.44750"E	57.030	650021.130	4969766.354	57.030
2060	1	44°51'55.87970"N	10°53'56.48520"E	56.693	650021.966	4969766.028	56.693
2061	2	44°51'55.87820"N	10°53'56.50790"E	56.894	650022.465	4969765.993	56.894
2062	2	44°51'55.85190"N	10°53'56.65010"E	57.280	650025.604	4969765.254	57.280
2063	2	44°51'55.18840"N	10°53'56.55240"E	57.273	650023.939	4969744.731	57.273
2064	2	44°51'55.18840"N	10°53'56.42170"E	56.840	650021.071	4969744.664	56.840
2065	1	44°51'55.19090"N	10°53'56.40440"E	56.699	650020.690	4969744.732	56.699
2066	2	44°51'55.19640"N	10°53'56.37140"E	56.918	650019.962	4969744.885	56.918
2067	2	44°51'55.20710"N	10°53'56.23040"E	57.342	650016.860	4969745.142	57.342
2068	2	44°51'54.56560"N	10°53'56.15760"E	57.290	650015.725	4969725.310	57.290
2069	2	44°51'54.55490"N	10°53'56.29350"E	56.952	650018.715	4969725.050	56.952
2070	1	44°51'54.54370"N	10°53'56.32670"E	56.654	650019.452	4969724.721	56.654
2071	2	44°51'54.54290"N	10°53'56.35010"E	56.875	650019.966	4969724.709	56.875
2072	2	44°51'54.52020"N	10°53'56.49090"E	57.255	650023.072	4969724.080	57.255
2073	2	44°51'53.88040"N	10°53'56.42830"E	57.238	650022.160	4969704.306	57.238
2074	2	44°51'53.88970"N	10°53'56.27320"E	56.896	650018.750	4969704.513	56.896
2075	1	44°51'53.89360"N	10°53'56.24890"E	56.701	650018.214	4969704.621	56.701
2076	2	44°51'53.89600"N	10°53'56.21810"E	56.945	650017.536	4969704.680	56.945
2077	2	44°51'53.89640"N	10°53'56.07020"E	57.348	650014.290	4969704.616	57.348
2078	2	44°51'53.25440"N	10°53'55.99950"E	57.296	650013.202	4969684.770	57.296
2079	2	44°51'53.23900"N	10°53'56.14320"E	56.974	650016.367	4969684.368	56.974
2080	1	44°51'53.23070"N	10°53'56.17360"E	56.667	650017.040	4969684.128	56.667
2081	2	44°51'53.22580"N	10°53'56.20820"E	56.951	650017.802	4969683.994	56.951
2082	2	44°51'53.19930"N	10°53'56.35170"E	57.258	650020.971	4969683.250	57.258
2083	2	44°51'52.56020"N	10°53'56.25990"E	57.278	650019.417	4969663.482	57.278
2084	2	44°51'52.56630"N	10°53'56.13010"E	56.969	650016.565	4969663.604	56.969

Nome	Descrizione	Latitudine	Longitudine	Elevazione CF	Est	Nord	Quota
2085	1	44°51'52.56540"N	10°53'56.09550"E	56.713	650015.806	4969663.558	56.713
2086	2	44°51'52.55930"N	10°53'56.06250"E	56.947	650015.086	4969663.353	56.947
2087	2	44°51'52.56330"N	10°53'55.91080"E	57.373	650011.754	4969663.399	57.373
2088	2	44°51'51.93950"N	10°53'55.81290"E	57.381	650010.056	4969644.100	57.381
2089	2	44°51'51.90710"N	10°53'55.97480"E	57.036	650013.632	4969643.183	57.036
2090	1	44°51'51.89920"N	10°53'56.01220"E	56.744	650014.459	4969642.959	56.744
2091	2	44°51'51.89270"N	10°53'56.05280"E	57.033	650015.354	4969642.779	57.033
2092	2	44°51'51.86050"N	10°53'56.18250"E	57.329	650018.224	4969641.852	57.329
2093	2	44°51'51.21100"N	10°53'56.12190"E	57.310	650017.363	4969621.779	57.310
2094	2	44°51'51.21420"N	10°53'55.95820"E	56.942	650013.768	4969621.794	56.942
2095	1	44°51'51.21580"N	10°53'55.93560"E	56.701	650013.271	4969621.832	56.701
2096	2	44°51'51.21990"N	10°53'55.90200"E	56.947	650012.531	4969621.941	56.947
2097	2	44°51'51.22080"N	10°53'55.76650"E	57.375	650009.556	4969621.899	57.375
2098	2	44°51'50.59970"N	10°53'55.67030"E	57.371	650007.894	4969602.685	57.371
2099	2	44°51'50.58800"N	10°53'55.82970"E	56.980	650011.400	4969602.405	56.980
2100	1	44°51'50.58180"N	10°53'55.85220"E	56.764	650011.898	4969602.226	56.764
2101	2	44°51'50.57780"N	10°53'55.87300"E	56.946	650012.358	4969602.113	56.946
2102	2	44°51'50.53510"N	10°53'56.00440"E	57.299	650015.272	4969600.863	57.299
2103	2	44°51'49.88180"N	10°53'55.92500"E	57.350	650014.001	4969580.663	57.350
2104	2	44°51'49.88780"N	10°53'55.79950"E	57.061	650011.243	4969580.784	57.061
2105	1	44°51'49.89210"N	10°53'55.76990"E	56.768	650010.590	4969580.901	56.768
2106	2	44°51'49.88770"N	10°53'55.71840"E	57.057	650009.463	4969580.739	57.057
2107	2	44°51'49.88740"N	10°53'55.55980"E	57.363	650005.983	4969580.649	57.363
2108	2	44°51'49.24640"N	10°53'55.49290"E	57.407	650004.977	4969560.835	57.407
2109	2	44°51'49.22860"N	10°53'55.64480"E	57.042	650008.323	4969560.364	57.042
2110	1	44°51'49.22230"N	10°53'55.68400"E	56.761	650009.188	4969560.189	56.761
2111	2	44°51'49.21750"N	10°53'55.72230"E	57.047	650010.032	4969560.061	57.047
2112	2	44°51'49.19800"N	10°53'55.87520"E	57.331	650013.402	4969559.538	57.331
2113	2	44°51'48.45040"N	10°53'55.78390"E	57.378	650011.938	4969536.422	57.378
2114	2	44°51'48.46770"N	10°53'55.61720"E	57.010	650008.267	4969536.870	57.010
2115	1	44°51'48.47180"N	10°53'55.59670"E	56.795	650007.814	4969536.986	56.795
2116	2	44°51'48.47670"N	10°53'55.56060"E	57.044	650007.018	4969537.119	57.044
2117	2	44°51'48.48230"N	10°53'55.40320"E	57.404	650003.560	4969537.211	57.404
2118	2	44°51'47.44530"N	10°53'55.28300"E	57.405	650001.670	4969505.151	57.405
2119	2	44°51'47.42430"N	10°53'55.43480"E	57.017	650005.017	4969504.581	57.017
2120	1	44°51'47.41890"N	10°53'55.46060"E	56.783	650005.587	4969504.427	56.783
2121	2	44°51'47.41110"N	10°53'55.50340"E	57.099	650006.532	4969504.209	57.099
2122	2	44°51'47.38460"N	10°53'55.63790"E	57.366	650009.503	4969503.460	57.366
2123	2	44°51'46.60110"N	10°53'55.54200"E	57.353	650007.963	4969479.234	57.353
2124	2	44°51'46.59700"N	10°53'55.39140"E	57.061	650004.661	4969479.030	57.061
2125	1	44°51'46.59940"N	10°53'55.36120"E	56.790	650003.997	4969479.089	56.790
2126	2	44°51'46.60370"N	10°53'55.32800"E	57.021	650003.265	4969479.205	57.021
2127	2	44°51'46.60600"N	10°53'55.18600"E	57.367	650000.147	4969479.203	57.367
2128	2	44°51'45.73710"N	10°53'55.06350"E	57.448	649998.086	4969452.328	57.448
2129	2	44°51'45.71720"N	10°53'55.22470"E	57.028	650001.638	4969451.797	57.028
2130	1	44°51'45.71060"N	10°53'55.24880"E	56.796	650002.172	4969451.606	56.796
2131	2	44°51'45.70470"N	10°53'55.29260"E	57.094	650003.137	4969451.446	57.094
2132	2	44°51'45.68830"N	10°53'55.41470"E	57.377	650005.828	4969451.003	57.377
2133	2	44°51'44.73210"N	10°53'55.36180"E	57.338	650005.358	4969421.470	57.338
2134	2	44°51'44.73770"N	10°53'55.16460"E	57.011	650001.026	4969421.542	57.011
2135	1	44°51'44.73610"N	10°53'55.13700"E	56.794	650000.421	4969421.478	56.794
2136	2	44°51'44.74120"N	10°53'55.11090"E	57.019	649999.845	4969421.622	57.019

Nome	Descrizione	Latitudine	Longitudine	Elevazione CF	Est	Nord	Quota
2137	2	44°51'44.74600"N	10°53'54.92460"E	57.376	649995.753	4969421.675	57.376
2138	2	44°51'43.43840"N	10°53'54.78410"E	57.367	649993.613	4969381.254	57.367
2139	2	44°51'43.42000"N	10°53'54.93250"E	57.098	649996.883	4969380.762	57.098
2140	2	44°51'43.41470"N	10°53'54.96330"E	56.838	649997.563	4969380.615	56.838
2141	2	44°51'43.41030"N	10°53'54.99950"E	57.065	649998.360	4969380.497	57.065
2142	2	44°51'43.39410"N	10°53'55.15460"E	57.311	650001.776	4969380.077	57.311
2143	2	44°51'42.92480"N	10°53'55.05100"E	57.499	649999.841	4969365.543	57.499
2144	2	44°51'42.96620"N	10°53'54.92240"E	57.249	649996.989	4969366.754	57.249
2145	1	44°51'42.97040"N	10°53'54.90580"E	57.130	649996.622	4969366.875	57.130
2146	2	44°51'42.97070"N	10°53'54.88950"E	57.317	649996.264	4969366.876	57.317
2147	2	44°51'42.98150"N	10°53'54.75460"E	57.374	649993.295	4969367.140	57.374
2148	fin scolina	44°51'42.92120"N	10°53'54.90030"E	57.441	649996.536	4969365.354	57.441
2149	2	44°51'42.71100"N	10°53'54.72760"E	57.503	649992.898	4969358.780	57.503
2150	2	44°51'42.69640"N	10°53'55.05830"E	57.575	650000.166	4969358.499	57.575
2151	2	44°51'42.63240"N	10°53'56.95230"E	57.485	650041.777	4969357.496	57.485
2152	2	44°51'42.62050"N	10°53'57.31290"E	57.559	650049.700	4969357.314	57.559
2153	2	44°51'42.86880"N	10°53'57.32440"E	57.541	650049.773	4969364.982	57.541
2154	2	44°51'42.87830"N	10°53'57.19350"E	57.268	650046.893	4969365.208	57.268
2155	2	44°51'42.88180"N	10°53'57.13590"E	57.335	650045.627	4969365.286	57.335
2156	2	44°51'42.89600"N	10°53'57.00130"E	57.408	650042.662	4969365.655	57.408
2157	in scolina	44°51'42.82470"N	10°53'57.15620"E	57.408	650046.113	4969363.535	57.408
2158	1	44°51'42.87290"N	10°53'57.16890"E	57.157	650046.357	4969365.028	57.157
2159	2	44°51'43.57550"N	10°53'57.08620"E	57.364	650044.035	4969386.666	57.364
2160	2	44°51'43.56350"N	10°53'57.23400"E	57.091	650047.287	4969386.372	57.091
2161	1	44°51'43.55970"N	10°53'57.25560"E	56.904	650047.764	4969386.265	56.904
2162	2	44°51'43.55750"N	10°53'57.28890"E	57.130	650048.497	4969386.215	57.130
2163	2	44°51'43.53080"N	10°53'57.43690"E	57.331	650051.764	4969385.467	57.331
2164	2	44°51'44.22460"N	10°53'57.52670"E	57.436	650053.234	4969406.921	57.436
2165	2	44°51'44.23450"N	10°53'57.37180"E	57.096	650049.827	4969407.147	57.096
2166	1	44°51'44.23970"N	10°53'57.34600"E	56.856	650049.257	4969407.295	56.856
2167	2	44°51'44.24240"N	10°53'57.29630"E	57.137	650048.165	4969407.352	57.137
2168	2	44°51'44.26050"N	10°53'57.17220"E	57.412	650045.428	4969407.847	57.412
2169	2	44°51'45.04520"N	10°53'57.23950"E	57.416	650046.339	4969432.095	57.416
2170	2	44°51'45.04550"N	10°53'57.40230"E	57.091	650049.911	4969432.188	57.091
2171	1	44°51'45.04920"N	10°53'57.43830"E	56.885	650050.699	4969432.321	56.885
2172	2	44°51'45.04840"N	10°53'57.47790"E	57.152	650051.568	4969432.316	57.152
2173	2	44°51'45.04160"N	10°53'57.61780"E	57.385	650054.643	4969432.178	57.385
2174	2	44°51'45.81050"N	10°53'57.71520"E	57.304	650056.226	4969455.954	57.304
2175	2	44°51'45.82420"N	10°53'57.56970"E	57.054	650053.023	4969456.302	57.054
2176	1	44°51'45.82900"N	10°53'57.53530"E	56.832	650052.264	4969456.433	56.832
2177	2	44°51'45.83050"N	10°53'57.49640"E	57.093	650051.410	4969456.459	57.093
2178	2	44°51'45.85830"N	10°53'57.36230"E	57.356	650048.447	4969457.248	57.356
2179	2	44°51'46.55310"N	10°53'57.45590"E	57.356	650049.999	4969478.735	57.356
2180	2	44°51'46.55590"N	10°53'57.59620"E	57.029	650053.076	4969478.894	57.029
2181	1	44°51'46.56170"N	10°53'57.62330"E	56.801	650053.667	4969479.087	56.801
2182	2	44°51'46.56630"N	10°53'57.66370"E	57.064	650054.550	4969479.249	57.064
2183	2	44°51'46.57120"N	10°53'57.80130"E	57.330	650057.566	4969479.471	57.330
2184	2	44°51'47.28100"N	10°53'57.89370"E	57.343	650059.082	4969501.421	57.343
2185	2	44°51'47.29130"N	10°53'57.74910"E	57.035	650055.901	4969501.665	57.035
2186	1	44°51'47.29890"N	10°53'57.72100"E	56.822	650055.279	4969501.885	56.822
2187	2	44°51'47.30430"N	10°53'57.68550"E	57.056	650054.496	4969502.033	57.056
2188	2	44°51'47.32680"N	10°53'57.53400"E	57.369	650051.155	4969502.650	57.369

Nome	Descrizione	Latitudine	Longitudine	Elevazione CF	Est	Nord	Quota
2189	2	44°51'48.05370"N	10°53'57.63790"E	57.382	650052.910	4969525.133	57.382
2190	2	44°51'48.04950"N	10°53'57.78510"E	57.039	650056.144	4969525.079	57.039
2191	1	44°51'48.04300"N	10°53'57.81000"E	56.807	650056.695	4969524.891	56.807
2192	2	44°51'48.04720"N	10°53'57.85250"E	57.080	650057.624	4969525.042	57.080
2193	2	44°51'48.04180"N	10°53'57.98910"E	57.305	650060.626	4969524.946	57.305
2194	2	44°51'48.78570"N	10°53'58.09280"E	57.358	650062.365	4969547.954	57.358
2195	2	44°51'48.78630"N	10°53'57.93300"E	57.032	650058.857	4969547.890	57.032
2196	1	44°51'48.79010"N	10°53'57.90960"E	56.818	650058.341	4969547.995	56.818
2197	2	44°51'48.79710"N	10°53'57.87430"E	57.039	650057.561	4969548.193	57.039
2198	2	44°51'48.81760"N	10°53'57.69510"E	57.414	650053.614	4969548.734	57.414
2199	2	44°51'49.54950"N	10°53'57.80460"E	57.360	650055.489	4969571.374	57.360
2200	2	44°51'49.55130"N	10°53'57.96910"E	57.077	650059.097	4969571.514	57.077
2201	1	44°51'49.55130"N	10°53'57.99410"E	56.786	650059.646	4969571.527	56.786
2202	2	44°51'49.55170"N	10°53'58.03410"E	57.064	650060.523	4969571.560	57.064
2203	2	44°51'49.55070"N	10°53'58.17390"E	57.316	650063.592	4969571.601	57.316
2204	2	44°51'50.29480"N	10°53'58.30940"E	57.376	650066.028	4969594.631	57.376
2205	2	44°51'50.31040"N	10°53'58.11930"E	57.106	650061.845	4969595.015	57.106
2206	1	44°51'50.31770"N	10°53'58.09660"E	56.789	650061.342	4969595.228	56.789
2207	2	44°51'50.32380"N	10°53'58.05820"E	57.053	650060.495	4969595.397	57.053
2208	2	44°51'50.34620"N	10°53'57.89340"E	57.398	650056.862	4969596.004	57.398
2209	2	44°51'51.07200"N	10°53'58.01080"E	57.279	650058.915	4969618.460	57.279
2210	2	44°51'51.06780"N	10°53'58.15760"E	56.987	650062.139	4969618.406	56.987
2211	1	44°51'51.06880"N	10°53'58.18720"E	56.759	650062.788	4969618.452	56.759
2212	2	44°51'51.07100"N	10°53'58.21320"E	56.980	650063.357	4969618.533	56.980
2213	2	44°51'51.07470"N	10°53'58.35980"E	57.286	650066.571	4969618.722	57.286
2214	2	44°51'51.81080"N	10°53'58.48700"E	57.368	650068.831	4969641.501	57.368
2215	2	44°51'51.82390"N	10°53'58.29750"E	56.959	650064.663	4969641.808	56.959
2216	1	44°51'51.82840"N	10°53'58.27940"E	56.772	650064.263	4969641.938	56.772
2217	2	44°51'51.83030"N	10°53'58.24540"E	56.989	650063.516	4969641.979	56.989
2218	2	44°51'51.85020"N	10°53'58.07630"E	57.337	650059.790	4969642.506	57.337
2219	2	44°51'52.60870"N	10°53'58.17570"E	57.293	650061.424	4969665.962	57.293
2220	2	44°51'52.60190"N	10°53'58.34790"E	57.049	650065.208	4969665.841	57.049
2221	1	44°51'52.60210"N	10°53'58.36730"E	56.734	650065.633	4969665.857	56.734
2222	2	44°51'52.60060"N	10°53'58.40780"E	57.014	650066.523	4969665.832	57.014
2223	2	44°51'52.59560"N	10°53'58.54110"E	57.373	650069.452	4969665.746	57.373
2224	2	44°51'53.35010"N	10°53'58.64910"E	57.306	650071.277	4969689.083	57.306
2225	2	44°51'53.36140"N	10°53'58.49700"E	56.942	650067.931	4969689.353	56.942
2226	1	44°51'53.36680"N	10°53'58.47290"E	56.723	650067.399	4969689.508	56.723
2227	2	44°51'53.37050"N	10°53'58.44210"E	56.961	650066.720	4969689.606	56.961
2228	2	44°51'53.38730"N	10°53'58.26790"E	57.298	650062.885	4969690.035	57.298
2229	2	44°51'54.12580"N	10°53'58.34170"E	57.300	650063.972	4969712.861	57.300
2230	2	44°51'54.11320"N	10°53'58.53440"E	56.878	650068.209	4969712.571	56.878
2231	1	44°51'54.11160"N	10°53'58.55160"E	56.655	650068.588	4969712.530	56.655
2232	2	44°51'54.10880"N	10°53'58.58720"E	56.926	650069.371	4969712.462	56.926
2233	2	44°51'54.09610"N	10°53'58.73710"E	57.242	650072.670	4969712.147	57.242
2234	2	44°51'54.84970"N	10°53'58.84880"E	57.358	650074.577	4969735.458	57.358
2235	2	44°51'54.86340"N	10°53'58.67840"E	56.943	650070.828	4969735.794	56.943
2236	1	44°51'54.86280"N	10°53'58.65400"E	56.697	650070.293	4969735.763	56.697
2237	2	44°51'54.86880"N	10°53'58.61940"E	56.982	650069.529	4969735.930	56.982
2238	2	44°51'54.89640"N	10°53'58.46140"E	57.306	650066.042	4969736.700	57.306
2239	2	44°51'55.60530"N	10°53'58.53880"E	57.318	650067.229	4969758.615	57.318
2240	2	44°51'55.60050"N	10°53'58.71950"E	56.934	650071.198	4969758.559	56.934

Nome	Descrizione	Latitudine	Longitudine	Elevazione CF	Est	Nord	Quota
2241	1	44°51'55.60180"N	10°53'58.74320"E	56.697	650071.717	4969758.612	56.697
2242	2	44°51'55.59560"N	10°53'58.77390"E	56.923	650072.395	4969758.436	56.923
2243	2	44°51'55.58910"N	10°53'58.93710"E	57.285	650075.981	4969758.319	57.285
2244	2	44°51'56.33800"N	10°53'59.06140"E	57.291	650078.168	4969781.492	57.291
2245	2	44°51'56.36120"N	10°53'58.86600"E	56.955	650073.863	4969782.107	56.955
2246	1	44°51'56.36810"N	10°53'58.84620"E	56.667	650073.424	4969782.310	56.667
2247	2	44°51'56.37230"N	10°53'58.81660"E	56.952	650072.771	4969782.425	56.952
2248	2	44°51'56.40950"N	10°53'58.61930"E	57.293	650068.415	4969783.471	57.293
2249	2	44°51'57.06790"N	10°53'58.70840"E	57.254	650069.895	4969803.833	57.254
2250	2	44°51'57.07070"N	10°53'58.81040"E	57.210	650072.131	4969803.972	57.210
2251	2	44°51'57.06750"N	10°53'58.90870"E	56.896	650074.290	4969803.924	56.896
2252	1	44°51'57.06920"N	10°53'58.92870"E	56.693	650074.728	4969803.986	56.693
2253	2	44°51'57.06890"N	10°53'58.95870"E	56.918	650075.386	4969803.993	56.918
2254	2	44°51'57.05790"N	10°53'59.08980"E	57.363	650078.271	4969803.720	57.363
2255	2	44°51'57.51190"N	10°53'59.16130"E	57.246	650079.513	4969817.766	57.246
2256	2	44°51'57.52220"N	10°53'59.02160"E	57.015	650076.439	4969818.012	57.015
2257	1	44°51'57.51830"N	10°53'58.99380"E	56.536	650075.832	4969817.878	56.536
2258	fine scolina	44°51'57.54830"N	10°53'58.99660"E	57.234	650075.872	4969818.805	57.234
2259	2	44°51'57.52680"N	10°53'58.96570"E	57.146	650075.209	4969818.126	57.146
2260	2	44°51'57.53810"N	10°53'58.83550"E	57.346	650072.344	4969818.407	57.346
2261	base tubo	44°51'57.72850"N	10°53'59.01540"E	56.432	650076.154	4969824.375	56.432
2262	testa tubo	44°51'57.72240"N	10°53'59.01910"E	56.872	650076.240	4969824.189	56.872
2263	testa tubo	44°51'57.58890"N	10°54'01.27190"E	56.888	650125.772	4969821.226	56.888
2264	base tubo	44°51'57.59350"N	10°54'01.27440"E	56.458	650125.824	4969821.369	56.458
2265	in scolina	44°51'57.39880"N	10°54'01.24600"E	57.266	650125.341	4969815.347	57.266
2266	1	44°51'57.37170"N	10°54'01.24100"E	56.638	650125.251	4969814.508	56.638
2267	2	44°51'57.39080"N	10°54'01.26250"E	57.211	650125.709	4969815.108	57.211
2268	2	44°51'57.37510"N	10°54'01.42640"E	57.341	650129.317	4969814.708	57.341
2269	2	44°51'57.38610"N	10°54'01.22190"E	57.201	650124.822	4969814.943	57.201
2270	2	44°51'57.41030"N	10°54'01.06630"E	57.353	650121.390	4969815.609	57.353
2271	2	44°51'56.74040"N	10°54'01.00100"E	57.283	650120.440	4969794.905	57.283
2272	2	44°51'56.73430"N	10°54'01.12580"E	56.986	650123.183	4969794.781	56.986
2273	1	44°51'56.72530"N	10°54'01.15490"E	56.681	650123.829	4969794.518	56.681
2274	2	44°51'56.72500"N	10°54'01.19400"E	56.978	650124.687	4969794.529	56.978
2275	2	44°51'56.72150"N	10°54'01.30880"E	57.359	650127.209	4969794.480	57.359
2276	2	44°51'56.03710"N	10°54'01.24090"E	57.364	650126.213	4969773.326	57.364
2277	2	44°51'56.03300"N	10°54'01.09730"E	57.028	650123.065	4969773.126	57.028
2278	1	44°51'56.03620"N	10°54'01.06960"E	56.781	650122.454	4969773.211	56.781
2279	2	44°51'56.04300"N	10°54'01.02810"E	57.059	650121.539	4969773.399	57.059
2280	2	44°51'56.04500"N	10°54'00.91170"E	57.277	650118.983	4969773.401	57.277
2281	2	44°51'55.38220"N	10°54'00.81090"E	57.329	650117.250	4969752.897	57.329
2282	2	44°51'55.37530"N	10°54'00.94760"E	56.995	650120.255	4969752.755	56.995
2283	1	44°51'55.36940"N	10°54'00.98010"E	56.777	650120.972	4969752.589	56.777
2284	2	44°51'55.36300"N	10°54'01.01560"E	57.040	650121.756	4969752.410	57.040
2285	2	44°51'55.35660"N	10°54'01.13670"E	57.379	650124.418	4969752.275	57.379
2286	2	44°51'54.67460"N	10°54'01.04310"E	57.367	650122.856	4969731.182	57.367
2287	2	44°51'54.68380"N	10°54'00.92530"E	56.940	650120.265	4969731.406	56.940
2288	1	44°51'54.68670"N	10°54'00.89530"E	56.764	650119.604	4969731.480	56.764
2289	2	44°51'54.69170"N	10°54'00.85740"E	57.051	650118.769	4969731.614	57.051
2290	2	44°51'54.69340"N	10°54'00.72580"E	57.329	650115.880	4969731.599	57.329
2291	2	44°51'54.04730"N	10°54'00.63140"E	57.380	650114.275	4969711.614	57.380
2292	2	44°51'54.03390"N	10°54'00.77540"E	57.021	650117.444	4969711.275	57.021

Nome	Descrizione	Latitudine	Longitudine	Elevazione CF	Est	Nord	Quota
2293	1	44°51'54.03000"N	10°54'00.80940"E	56.795	650118.193	4969711.172	56.795
2294	2	44°51'54.02570"N	10°54'00.84530"E	56.999	650118.984	4969711.057	56.999
2295	2	44°51'54.01870"N	10°54'00.97090"E	57.293	650121.746	4969710.906	57.293
2296	2	44°51'53.40660"N	10°54'00.88670"E	57.293	650120.340	4969691.975	57.293
2297	2	44°51'53.40750"N	10°54'00.77290"E	57.012	650117.842	4969691.944	57.012
2298	1	44°51'53.41250"N	10°54'00.74060"E	56.736	650117.130	4969692.082	56.736
2299	2	44°51'53.41960"N	10°54'00.71770"E	56.974	650116.622	4969692.290	56.974
2300	2	44°51'53.42720"N	10°54'00.56200"E	57.330	650113.200	4969692.444	57.330
2301	2	44°51'52.76450"N	10°54'00.47510"E	57.343	650111.771	4969671.951	57.343
2302	2	44°51'52.73800"N	10°54'00.61630"E	57.014	650114.889	4969671.205	57.014
2303	1	44°51'52.72570"N	10°54'00.65510"E	56.769	650115.749	4969670.846	56.769
2304	2	44°51'52.72090"N	10°54'00.69540"E	57.029	650116.637	4969670.718	57.029
2305	2	44°51'52.69300"N	10°54'00.81330"E	57.282	650119.245	4969669.918	57.282
2306	2	44°51'52.02170"N	10°54'00.74530"E	57.283	650118.237	4969649.169	57.283
2307	2	44°51'52.02050"N	10°54'00.59780"E	57.006	650115.001	4969649.056	57.006
2308	1	44°51'52.01930"N	10°54'00.56850"E	56.771	650114.359	4969649.004	56.771
2309	2	44°51'52.02170"N	10°54'00.52870"E	57.025	650113.484	4969649.058	57.025
2310	2	44°51'52.02410"N	10°54'00.40110"E	57.363	650110.682	4969649.066	57.363
2311	2	44°51'51.36000"N	10°54'00.30950"E	57.334	650109.151	4969628.527	57.334
2312	2	44°51'51.34540"N	10°54'00.45530"E	56.967	650112.361	4969628.151	56.967
2313	1	44°51'51.34080"N	10°54'00.48030"E	56.721	650112.913	4969628.022	56.721
2314	2	44°51'51.33620"N	10°54'00.51320"E	56.977	650113.639	4969627.897	56.977
2315	2	44°51'51.32560"N	10°54'00.65570"E	57.277	650116.774	4969627.643	57.277
2316	2	44°51'50.65050"N	10°54'00.58230"E	57.280	650115.650	4969606.774	57.280
2317	2	44°51'50.65570"N	10°54'00.43490"E	57.012	650112.412	4969606.859	57.012
2318	1	44°51'50.66010"N	10°54'00.40410"E	56.733	650111.733	4969606.979	56.733
2319	2	44°51'50.66540"N	10°54'00.36950"E	56.990	650110.970	4969607.124	56.990
2320	2	44°51'50.66050"N	10°54'00.23830"E	57.285	650108.094	4969606.906	57.285
2321	2	44°51'50.01080"N	10°54'00.16160"E	57.359	650106.880	4969586.819	57.359
2322	2	44°51'49.99510"N	10°54'00.29140"E	57.034	650109.740	4969586.401	57.034
2323	1	44°51'49.98820"N	10°54'00.31640"E	56.768	650110.293	4969586.201	56.768
2324	2	44°51'49.98150"N	10°54'00.36210"E	57.051	650111.301	4969586.018	57.051
2325	2	44°51'49.96400"N	10°54'00.49360"E	57.356	650114.200	4969585.545	57.356
2326	2	44°51'49.26240"N	10°54'00.42390"E	57.325	650113.177	4969563.860	57.325
2327	2	44°51'49.26220"N	10°54'00.27040"E	57.043	650109.808	4969563.775	57.043
2328	1	44°51'49.26050"N	10°54'00.23440"E	56.752	650109.019	4969563.704	56.752
2329	2	44°51'49.26390"N	10°54'00.19520"E	57.022	650108.157	4969563.789	57.022
2330	2	44°51'49.27400"N	10°54'00.05300"E	57.325	650105.029	4969564.028	57.325
2331	2	44°51'48.61970"N	10°53'59.97960"E	57.278	650103.891	4969543.800	57.278
2332	2	44°51'48.61650"N	10°54'00.12330"E	57.045	650107.046	4969543.775	57.045
2333	1	44°51'48.61160"N	10°54'00.15020"E	56.809	650107.640	4969543.638	56.809
2334	2	44°51'48.60410"N	10°54'00.19950"E	57.046	650108.728	4969543.432	57.046
2335	2	44°51'48.59810"N	10°54'00.32370"E	57.274	650111.457	4969543.310	57.274
2336	2	44°51'47.92160"N	10°54'00.23160"E	57.323	650109.925	4969522.388	57.323
2337	2	44°51'47.92050"N	10°54'00.10620"E	57.022	650107.174	4969522.290	57.022
2338	1	44°51'47.92500"N	10°54'00.07330"E	56.766	650106.448	4969522.412	56.766
2339	2	44°51'47.93320"N	10°54'00.03040"E	57.063	650105.501	4969522.643	57.063
2340	2	44°51'47.94040"N	10°53'59.91790"E	57.319	650103.027	4969522.807	57.319
2341	2	44°51'47.30170"N	10°53'59.81810"E	57.344	650101.298	4969503.048	57.344
2342	2	44°51'47.28480"N	10°53'59.95590"E	57.041	650104.334	4969502.597	57.041
2343	1	44°51'47.27680"N	10°53'59.98840"E	56.799	650105.053	4969502.367	56.799
2344	2	44°51'47.27200"N	10°54'00.03200"E	57.046	650106.014	4969502.241	57.046

Nome	Descrizione	Latitudine	Longitudine	Elevazione CF	Est	Nord	Quota
2345	2	44°51'47.26780"N	10°54'00.15360"E	57.265	650108.685	4969502.174	57.265
2346	2	44°51'46.61620"N	10°54'00.05180"E	57.311	650106.922	4969482.015	57.311
2347	2	44°51'46.62830"N	10°53'59.94540"E	57.093	650104.578	4969482.334	57.093
2348	1	44°51'46.62900"N	10°53'59.91680"E	56.823	650103.950	4969482.341	56.823
2349	2	44°51'46.63450"N	10°53'59.87580"E	57.077	650103.046	4969482.490	57.077
2350	2	44°51'46.64600"N	10°53'59.76900"E	57.297	650100.694	4969482.790	57.297
2351	2	44°51'45.98110"N	10°53'59.66880"E	57.241	650098.975	4969462.221	57.241
2352	2	44°51'45.97180"N	10°53'59.80480"E	57.032	650101.966	4969462.004	57.032
2353	1	44°51'45.97180"N	10°53'59.83610"E	56.816	650102.653	4969462.020	56.816
2354	2	44°51'45.97000"N	10°53'59.87730"E	57.093	650103.559	4969461.986	57.093
2355	2	44°51'45.96000"N	10°53'59.97970"E	57.305	650105.813	4969461.730	57.305
2356	2	44°51'45.29450"N	10°53'59.90620"E	57.292	650104.681	4969441.157	57.292
2357	2	44°51'45.29410"N	10°53'59.78380"E	57.077	650101.995	4969441.082	57.077
2358	1	44°51'45.29890"N	10°53'59.75670"E	56.839	650101.397	4969441.216	56.839
2359	2	44°51'45.29850"N	10°53'59.72360"E	57.057	650100.671	4969441.187	57.057
2360	2	44°51'45.31010"N	10°53'59.60240"E	57.402	650098.002	4969441.482	57.402
2361	2	44°51'44.64430"N	10°53'59.50250"E	57.363	650096.291	4969420.886	57.363
2362	2	44°51'44.63190"N	10°53'59.63670"E	57.071	650099.245	4969420.573	57.071
2363	1	44°51'44.63150"N	10°53'59.66750"E	56.827	650099.921	4969420.576	56.827
2364	2	44°51'44.62480"N	10°53'59.70740"E	57.096	650100.802	4969420.390	57.096
2365	2	44°51'44.62480"N	10°53'59.81920"E	57.334	650103.255	4969420.447	57.334
2366	2	44°51'43.93440"N	10°53'59.78010"E	57.347	650102.896	4969399.124	57.347
2367	2	44°51'43.93970"N	10°53'59.62060"E	57.116	650099.391	4969399.205	57.116
2368	1	44°51'43.94470"N	10°53'59.58460"E	56.840	650098.598	4969399.341	56.840
2369	2	44°51'43.94750"N	10°53'59.55130"E	57.118	650097.865	4969399.410	57.118
2370	2	44°51'43.94070"N	10°53'59.43510"E	57.334	650095.320	4969399.141	57.334
2371	2	44°51'43.35230"N	10°53'59.34780"E	57.338	650093.829	4969380.940	57.338
2372	2	44°51'43.33970"N	10°53'59.47620"E	57.054	650096.656	4969380.617	57.054
2373	1	44°51'43.33590"N	10°53'59.50800"E	56.754	650097.356	4969380.516	56.754
2374	2	44°51'43.33240"N	10°53'59.53910"E	56.995	650098.041	4969380.424	56.995
2375	2	44°51'43.32850"N	10°53'59.66870"E	57.272	650100.888	4969380.370	57.272
2376	2	44°51'42.80120"N	10°53'59.60770"E	57.426	650099.930	4969364.068	57.426
2377	2	44°51'42.80720"N	10°53'59.47240"E	57.232	650096.957	4969364.184	57.232
2378	2	44°51'42.81000"N	10°53'59.43080"E	57.283	650096.042	4969364.249	57.283
2379	2	44°51'42.80540"N	10°53'59.29080"E	57.436	650092.973	4969364.035	57.436
2380	2	44°51'42.54800"N	10°53'59.25790"E	57.471	650092.436	4969356.075	57.471
2381	2	44°51'42.53800"N	10°53'59.55060"E	57.547	650098.867	4969355.917	57.547
2382	fin scolina	44°51'42.76880"N	10°53'59.43090"E	57.374	650096.074	4969362.978	57.374
2383	1	44°51'42.80620"N	10°53'59.43400"E	57.225	650096.115	4969364.133	57.225
2384	2	44°51'42.47090"N	10°54'01.52730"E	57.501	650142.296	4969354.862	57.501
2385	2	44°51'42.45780"N	10°54'01.82610"E	57.577	650148.863	4969354.611	57.577
2386	in scolina	44°51'42.67530"N	10°54'01.70450"E	57.322	650146.037	4969361.260	57.322
2387	1	44°51'42.72250"N	10°54'01.70290"E	57.163	650145.968	4969362.716	57.163
2388	2	44°51'42.69530"N	10°54'01.68900"E	57.368	650145.682	4969361.869	57.368
2389	2	44°51'42.69410"N	10°54'01.73070"E	57.328	650146.598	4969361.854	57.328
2390	2	44°51'42.69950"N	10°54'01.84060"E	57.495	650149.006	4969362.077	57.495
2391	2	44°51'42.70220"N	10°54'01.56080"E	57.422	650142.864	4969362.016	57.422
2392	2	44°51'43.35560"N	10°54'01.63560"E	57.328	650144.034	4969382.217	57.328
2393	2	44°51'43.36160"N	10°54'01.76230"E	57.042	650146.810	4969382.467	57.042
2394	1	44°51'43.35930"N	10°54'01.79140"E	56.808	650147.450	4969382.411	56.808
2395	2	44°51'43.35970"N	10°54'01.82840"E	57.020	650148.262	4969382.442	57.020
2396	2	44°51'43.35780"N	10°54'01.95510"E	57.267	650151.044	4969382.449	57.267

Nome	Descrizione	Latitudine	Longitudine	Elevazione CF	Est	Nord	Quota
2397	2	44°51'44.02750"N	10°54'02.03880"E	57.301	650152.397	4969403.157	57.301
2398	2	44°51'44.03820"N	10°54'01.91770"E	56.997	650149.732	4969403.425	56.997
2399	1	44°51'44.03970"N	10°54'01.88550"E	56.760	650149.024	4969403.454	56.760
2400	2	44°51'44.04540"N	10°54'01.83640"E	57.038	650147.942	4969403.605	57.038
2401	2	44°51'44.06050"N	10°54'01.73370"E	57.288	650145.677	4969404.018	57.288
2402	2	44°51'44.70440"N	10°54'01.81220"E	57.322	650146.935	4969423.927	57.322
2403	2	44°51'44.70480"N	10°54'01.92000"E	57.012	650149.301	4969423.995	57.012
2404	1	44°51'44.70570"N	10°54'01.95410"E	56.767	650150.048	4969424.040	56.767
2405	2	44°51'44.70740"N	10°54'02.00370"E	57.007	650151.135	4969424.118	57.007
2406	2	44°51'44.70910"N	10°54'02.10830"E	57.282	650153.430	4969424.224	57.282
2407	2	44°51'45.33790"N	10°54'02.18890"E	57.294	650154.744	4969443.669	57.294
2408	2	44°51'45.34510"N	10°54'02.08100"E	57.033	650152.371	4969443.835	57.033
2409	1	44°51'45.34890"N	10°54'02.03870"E	56.781	650151.440	4969443.931	56.781
2410	2	44°51'45.35280"N	10°54'01.99570"E	57.072	650150.494	4969444.029	57.072
2411	2	44°51'45.34290"N	10°54'01.86140"E	57.317	650147.554	4969443.655	57.317
2412	2	44°51'45.96370"N	10°54'01.95270"E	57.370	650149.109	4969462.858	57.370
2413	2	44°51'45.96450"N	10°54'02.07300"E	57.039	650151.748	4969462.944	57.039
2414	1	44°51'45.97120"N	10°54'02.10980"E	56.656	650152.551	4969463.170	56.656
2415	2	44°51'45.97520"N	10°54'02.15320"E	56.977	650153.501	4969463.315	56.977
2416	2	44°51'45.97010"N	10°54'02.26650"E	57.257	650155.991	4969463.216	57.257
2417	2	44°51'46.61120"N	10°54'02.34910"E	57.295	650157.340	4969483.041	57.295
2418	2	44°51'46.62980"N	10°54'02.22130"E	56.959	650154.522	4969483.549	56.959
2419	1	44°51'46.63410"N	10°54'02.19290"E	56.696	650153.896	4969483.667	56.696
2420	2	44°51'46.63810"N	10°54'02.14580"E	57.014	650152.859	4969483.767	57.014
2421	2	44°51'46.65480"N	10°54'02.01890"E	57.366	650150.062	4969484.217	57.366
2422	2	44°51'47.28320"N	10°54'02.09810"E	57.340	650151.347	4969503.648	57.340
2423	2	44°51'47.28670"N	10°54'02.23710"E	56.954	650154.395	4969503.827	56.954
2424	1	44°51'47.29330"N	10°54'02.27160"E	56.726	650155.147	4969504.049	56.726
2425	2	44°51'47.29410"N	10°54'02.31910"E	56.995	650156.189	4969504.098	56.995
2426	2	44°51'47.29480"N	10°54'02.43740"E	57.246	650158.784	4969504.180	57.246
2427	2	44°51'47.93110"N	10°54'02.51660"E	57.261	650160.063	4969523.855	57.261
2428	2	44°51'47.94550"N	10°54'02.39680"E	56.987	650157.423	4969524.238	56.987
2429	1	44°51'47.94640"N	10°54'02.35810"E	56.709	650156.573	4969524.246	56.709
2430	2	44°51'47.94970"N	10°54'02.31580"E	57.022	650155.643	4969524.326	57.022
2431	2	44°51'47.96870"N	10°54'02.19060"E	57.387	650152.881	4969524.848	57.387
2432	2	44°51'48.61380"N	10°54'02.28020"E	57.264	650154.382	4969544.800	57.264
2433	2	44°51'48.61410"N	10°54'02.40510"E	56.954	650157.122	4969544.873	56.954
2434	1	44°51'48.61330"N	10°54'02.43770"E	56.720	650157.838	4969544.865	56.720
2435	2	44°51'48.61710"N	10°54'02.48560"E	57.027	650158.887	4969545.007	57.027
2436	2	44°51'48.62300"N	10°54'02.59450"E	57.266	650161.272	4969545.245	57.266
2437	2	44°51'49.26970"N	10°54'02.68830"E	57.243	650162.864	4969565.248	57.243
2438	2	44°51'49.28260"N	10°54'02.56620"E	56.962	650160.175	4969565.584	56.962
2439	1	44°51'49.28450"N	10°54'02.52590"E	56.680	650159.289	4969565.622	56.680
2440	2	44°51'49.29540"N	10°54'02.49710"E	56.931	650158.649	4969565.943	56.931
2441	2	44°51'49.30560"N	10°54'02.36650"E	57.326	650155.776	4969566.191	57.326
2442	2	44°51'49.93970"N	10°54'02.46080"E	57.267	650157.387	4969585.806	57.267
2443	2	44°51'49.93980"N	10°54'02.56860"E	56.967	650159.753	4969585.864	56.967
2444	1	44°51'49.93800"N	10°54'02.59750"E	56.719	650160.388	4969585.824	56.719
2445	2	44°51'49.93770"N	10°54'02.64140"E	56.996	650161.352	4969585.837	56.996
2446	2	44°51'49.94060"N	10°54'02.74610"E	57.286	650163.648	4969585.980	57.286
2447	2	44°51'50.58440"N	10°54'02.85540"E	57.309	650165.581	4969605.902	57.309
2448	2	44°51'50.58990"N	10°54'02.73130"E	56.996	650162.854	4969606.008	56.996

Nome	Descrizione	Latitudine	Longitudine	Elevazione CF	Est	Nord	Quota
2449	1	44°51'50.59620"N	10°54'02.68860"E	56.728	650161.912	4969606.180	56.728
2450	2	44°51'50.60510"N	10°54'02.64770"E	57.004	650161.008	4969606.434	57.004
2451	2	44°51'50.62210"N	10°54'02.53350"E	57.335	650158.490	4969606.900	57.335
2452	2	44°51'51.28620"N	10°54'02.61080"E	57.362	650159.706	4969627.432	57.362
2453	2	44°51'51.28590"N	10°54'02.73380"E	56.966	650162.406	4969627.486	56.966
2454	1	44°51'51.29220"N	10°54'02.76860"E	56.750	650163.165	4969627.698	56.750
2455	2	44°51'51.29080"N	10°54'02.81620"E	57.006	650164.210	4969627.679	57.006
2456	2	44°51'51.28920"N	10°54'02.94090"E	57.265	650166.948	4969627.694	57.265
2457	2	44°51'51.93680"N	10°54'03.00920"E	57.306	650167.979	4969647.712	57.306
2458	2	44°51'51.94520"N	10°54'02.90080"E	57.067	650165.594	4969647.915	57.067
2459	1	44°51'51.95680"N	10°54'02.84820"E	56.712	650164.432	4969648.246	56.712
2460	2	44°51'51.96340"N	10°54'02.80390"E	57.025	650163.455	4969648.427	57.025
2461	2	44°51'51.97580"N	10°54'02.69010"E	57.376	650160.948	4969648.751	57.376
2462	2	44°51'52.61410"N	10°54'02.75600"E	57.346	650161.933	4969668.481	57.346
2463	2	44°51'52.61730"N	10°54'02.88570"E	56.998	650164.777	4969668.647	56.998
2464	1	44°51'52.61720"N	10°54'02.92130"E	56.694	650165.559	4969668.662	56.694
2465	2	44°51'52.61850"N	10°54'02.97050"E	56.950	650166.637	4969668.727	56.950
2466	2	44°51'52.61110"N	10°54'03.07850"E	57.359	650169.013	4969668.554	57.359
2467	2	44°51'53.28420"N	10°54'03.15590"E	57.322	650170.225	4969689.364	57.322
2468	2	44°51'53.29310"N	10°54'03.04080"E	56.928	650167.693	4969689.579	56.928
2469	1	44°51'53.29660"N	10°54'03.00730"E	56.699	650166.955	4969689.670	56.699
2470	2	44°51'53.31050"N	10°54'02.96300"E	56.993	650165.973	4969690.076	56.993
2471	2	44°51'53.32170"N	10°54'02.84530"E	57.373	650163.382	4969690.362	57.373
2472	2	44°51'53.96530"N	10°54'02.92160"E	57.277	650164.591	4969710.260	57.277
2473	2	44°51'53.96280"N	10°54'03.05170"E	56.950	650167.448	4969710.250	56.950
2474	1	44°51'53.96320"N	10°54'03.08280"E	56.641	650168.130	4969710.278	56.641
2475	2	44°51'53.96410"N	10°54'03.12850"E	56.959	650169.133	4969710.330	56.959
2476	2	44°51'53.96450"N	10°54'03.23160"E	57.270	650171.395	4969710.395	57.270
2477	2	44°51'54.59880"N	10°54'03.32290"E	57.291	650172.940	4969730.014	57.291
2478	2	44°51'54.60400"N	10°54'03.20020"E	56.905	650170.244	4969730.112	56.905
2479	1	44°51'54.60740"N	10°54'03.16740"E	56.664	650169.521	4969730.200	56.664
2480	2	44°51'54.61590"N	10°54'03.11790"E	56.976	650168.429	4969730.437	56.976
2481	2	44°51'54.62560"N	10°54'03.00530"E	57.325	650165.951	4969730.678	57.325
2482	2	44°51'55.26360"N	10°54'03.09700"E	57.317	650167.503	4969750.412	57.317
2483	2	44°51'55.26120"N	10°54'03.21470"E	56.965	650170.087	4969750.398	56.965
2484	1	44°51'55.26170"N	10°54'03.24150"E	56.655	650170.675	4969750.428	56.655
2485	2	44°51'55.26330"N	10°54'03.29160"E	57.015	650171.773	4969750.503	57.015
2486	2	44°51'55.25910"N	10°54'03.38410"E	57.266	650173.806	4969750.421	57.266
2487	2	44°51'55.90270"N	10°54'03.47050"E	57.291	650175.237	4969770.325	57.291
2488	2	44°51'55.90640"N	10°54'03.36560"E	56.925	650172.932	4969770.385	56.925
2489	1	44°51'55.91330"N	10°54'03.32890"E	56.652	650172.122	4969770.579	56.652
2490	2	44°51'55.92370"N	10°54'03.28180"E	56.953	650171.081	4969770.876	56.953
2491	2	44°51'55.93250"N	10°54'03.17200"E	57.258	650168.665	4969771.091	57.258
2492	2	44°51'56.62000"N	10°54'03.27590"E	57.296	650170.448	4969792.358	57.296
2493	2	44°51'56.62280"N	10°54'03.39110"E	56.869	650172.974	4969792.504	56.869
2494	2	44°51'56.61290"N	10°54'03.45600"E	56.936	650174.406	4969792.232	56.936
2495	1	44°51'56.61840"N	10°54'03.41710"E	56.673	650173.548	4969792.381	56.673
2496	2	44°51'56.62200"N	10°54'03.55810"E	57.270	650176.640	4969792.565	57.270
2497	2	44°51'57.23820"N	10°54'03.66250"E	57.321	650178.485	4969811.633	57.321
2498	2	44°51'57.24560"N	10°54'03.52210"E	57.174	650175.399	4969811.789	57.174
2499	2	44°51'57.25110"N	10°54'03.48050"E	57.256	650174.482	4969811.937	57.256
2500	2	44°51'57.25340"N	10°54'03.34450"E	57.422	650171.496	4969811.938	57.422

Nome	Descrizione	Latitudine	Longitudine	Elevazione CF	Est	Nord	Quota
2501	1	44°51'57.21290"N	10°54'03.49630"E	56.375	650174.857	4969810.767	56.375
2502	base tubo	44°51'57.44110"N	10°54'03.52260"E	56.460	650175.269	4969817.822	56.460
2503	testa tubo	44°51'57.43340"N	10°54'03.52000"E	56.888	650175.217	4969817.583	56.888
2504	testa tubo	44°51'57.27530"N	10°54'05.75250"E	56.684	650224.322	4969813.851	56.684
2505	base tubo	44°51'57.27500"N	10°54'05.75550"E	56.267	650224.388	4969813.844	56.267
2506	2	44°51'57.11550"N	10°54'05.74180"E	57.443	650224.203	4969808.915	57.443
2507	2	44°51'57.11560"N	10°54'05.80450"E	57.409	650225.579	4969808.950	57.409
2508	2	44°51'57.11480"N	10°54'05.95780"E	57.535	650228.943	4969809.004	57.535
2509	2	44°51'57.12750"N	10°54'05.58090"E	57.354	650220.663	4969809.203	57.354
2510	in scolina	44°51'57.08400"N	10°54'05.73460"E	57.298	650224.068	4969807.939	57.298
2511	in scolina	44°51'57.08350"N	10°54'05.79660"E	57.261	650225.428	4969807.956	57.261
2512	1	44°51'57.08190"N	10°54'05.79550"E	57.260	650225.405	4969807.906	57.260
2513	2	44°51'56.99210"N	10°54'05.78770"E	56.892	650225.299	4969805.131	56.892
2514	2	44°51'56.97600"N	10°54'05.90700"E	57.296	650227.929	4969804.695	57.296
2515	2	44°51'57.00490"N	10°54'05.72440"E	56.920	650223.901	4969805.493	56.920
2516	2	44°51'57.00320"N	10°54'05.59140"E	57.406	650220.984	4969805.373	57.406
2517	2	44°51'56.64500"N	10°54'05.54730"E	57.269	650220.275	4969794.297	57.269
2518	2	44°51'56.63090"N	10°54'05.67350"E	56.898	650223.054	4969793.927	56.898
2519	1	44°51'56.63200"N	10°54'05.69250"E	56.602	650223.470	4969793.970	56.602
2520	2	44°51'56.62930"N	10°54'05.74030"E	56.881	650224.521	4969793.912	56.881
2521	2	44°51'56.62530"N	10°54'05.83750"E	57.247	650226.657	4969793.838	57.247
2522	2	44°51'55.94000"N	10°54'05.76360"E	57.184	650225.531	4969772.654	57.184
2523	2	44°51'55.94880"N	10°54'05.63300"E	56.732	650222.658	4969772.858	56.732
2524	1	44°51'55.94780"N	10°54'05.61270"E	56.594	650222.214	4969772.817	56.594
2525	2	44°51'55.95270"N	10°54'05.59400"E	56.913	650221.800	4969772.959	56.913
2526	2	44°51'55.95210"N	10°54'05.45380"E	57.244	650218.724	4969772.868	57.244
2527	2	44°51'55.27450"N	10°54'05.37190"E	57.292	650217.416	4969751.917	57.292
2528	2	44°51'55.26240"N	10°54'05.50560"E	56.920	650220.359	4969751.613	56.920
2529	1	44°51'55.25890"N	10°54'05.52910"E	56.603	650220.877	4969751.517	56.603
2530	2	44°51'55.25300"N	10°54'05.56230"E	56.880	650221.610	4969751.352	56.880
2531	2	44°51'55.23990"N	10°54'05.68120"E	57.253	650224.228	4969751.009	57.253
2532	2	44°51'54.57430"N	10°54'05.60650"E	57.234	650223.070	4969730.432	57.234
2533	2	44°51'54.58390"N	10°54'05.47050"E	56.883	650220.079	4969730.658	56.883
2534	1	44°51'54.58440"N	10°54'05.44600"E	56.696	650219.541	4969730.661	56.696
2535	2	44°51'54.58790"N	10°54'05.41510"E	56.997	650218.860	4969730.753	56.997
2536	2	44°51'54.58880"N	10°54'05.26220"E	57.269	650215.504	4969730.702	57.269
2537	2	44°51'53.91240"N	10°54'05.19050"E	57.299	650214.420	4969709.794	57.299
2538	2	44°51'53.89270"N	10°54'05.32430"E	56.937	650217.370	4969709.255	56.937
2539	1	44°51'53.88920"N	10°54'05.35790"E	56.640	650218.110	4969709.164	56.640
2540	2	44°51'53.88330"N	10°54'05.38360"E	56.852	650218.678	4969708.995	56.852
2541	2	44°51'53.85570"N	10°54'05.51600"E	57.246	650221.604	4969708.211	57.246
2542	2	44°51'53.20370"N	10°54'05.41760"E	57.249	650219.915	4969688.042	57.249
2543	2	44°51'53.21190"N	10°54'05.28450"E	56.815	650216.989	4969688.227	56.815
2544	1	44°51'53.21290"N	10°54'05.26730"E	56.687	650216.610	4969688.249	56.687
2545	2	44°51'53.21870"N	10°54'05.24280"E	56.985	650216.069	4969688.415	56.985
2546	2	44°51'53.22280"N	10°54'05.10280"E	57.284	650212.993	4969688.470	57.284
2547	2	44°51'52.59050"N	10°54'05.01370"E	57.278	650211.495	4969668.913	57.278
2548	2	44°51'52.57800"N	10°54'05.16600"E	56.947	650214.846	4969668.606	56.947
2549	1	44°51'52.57410"N	10°54'05.18770"E	56.665	650215.325	4969668.496	56.665
2550	2	44°51'52.57220"N	10°54'05.21860"E	56.902	650216.005	4969668.454	56.902
2551	2	44°51'52.56630"N	10°54'05.35850"E	57.293	650219.079	4969668.344	57.293
2552	2	44°51'51.84550"N	10°54'05.26000"E	57.219	650217.438	4969646.051	57.219

Nome	Descrizione	Latitudine	Longitudine	Elevazione CF	Est	Nord	Quota
2553	2	44°51'51.84770"N	10°54'05.12430"E	56.891	650214.459	4969646.049	56.891
2554	1	44°51'51.84890"N	10°54'05.10810"E	56.650	650214.103	4969646.078	56.650
2555	2	44°51'51.85310"N	10°54'05.07370"E	56.964	650213.345	4969646.190	56.964
2556	2	44°51'51.85660"N	10°54'04.93920"E	57.271	650210.391	4969646.229	57.271
2557	2	44°51'51.22330"N	10°54'04.85520"E	57.356	650209.005	4969626.644	57.356
2558	2	44°51'51.20240"N	10°54'04.99430"E	56.937	650212.072	4969626.071	56.937
2559	1	44°51'51.19660"N	10°54'05.01650"E	56.693	650212.564	4969625.903	56.693
2560	2	44°51'51.18560"N	10°54'05.04880"E	56.861	650213.281	4969625.580	56.861
2561	2	44°51'51.16320"N	10°54'05.18420"E	57.277	650216.268	4969624.959	57.277
2562	2	44°51'50.49800"N	10°54'05.09950"E	57.263	650214.890	4969604.389	57.263
2563	2	44°51'50.50680"N	10°54'04.95170"E	56.896	650211.640	4969604.585	56.896
2564	1	44°51'50.51160"N	10°54'04.93470"E	56.686	650211.264	4969604.724	56.686
2565	2	44°51'50.51460"N	10°54'04.90040"E	56.964	650210.509	4969604.799	56.964
2566	2	44°51'50.51950"N	10°54'04.77070"E	57.352	650207.659	4969604.883	57.352
2567	2	44°51'49.86010"N	10°54'04.67380"E	57.376	650206.009	4969584.487	57.376
2568	2	44°51'49.84700"N	10°54'04.82010"E	56.964	650209.229	4969584.158	56.964
2569	1	44°51'49.84560"N	10°54'04.84450"E	56.669	650209.766	4969584.127	56.669
2570	2	44°51'49.83680"N	10°54'04.87240"E	56.904	650210.384	4969583.870	56.904
2571	2	44°51'49.82870"N	10°54'05.00210"E	57.274	650213.236	4969583.686	57.274
2572	2	44°51'49.18420"N	10°54'04.92720"E	57.225	650212.058	4969563.761	57.225
2573	2	44°51'49.19550"N	10°54'04.79150"E	56.887	650209.072	4969564.040	56.887
2574	1	44°51'49.19720"N	10°54'04.76820"E	56.677	650208.560	4969564.080	56.677
2575	2	44°51'49.20440"N	10°54'04.74200"E	56.969	650207.980	4969564.289	56.969
2576	2	44°51'49.20990"N	10°54'04.60660"E	57.341	650205.004	4969564.389	57.341
2577	2	44°51'48.46780"N	10°54'04.50560"E	57.331	650203.324	4969541.438	57.331
2578	2	44°51'48.45020"N	10°54'04.65090"E	57.015	650206.525	4969540.970	57.015
2579	1	44°51'48.44720"N	10°54'04.67560"E	56.721	650207.069	4969540.890	56.721
2580	2	44°51'48.44040"N	10°54'04.70280"E	56.935	650207.671	4969540.694	56.935
2581	2	44°51'48.43700"N	10°54'04.83670"E	57.242	650210.612	4969540.658	57.242
2582	2	44°51'47.69760"N	10°54'04.74140"E	57.202	650209.055	4969517.793	57.202
2583	2	44°51'47.70240"N	10°54'04.60380"E	56.910	650206.032	4969517.871	56.910
2584	1	44°51'47.70660"N	10°54'04.58510"E	56.713	650205.619	4969517.991	56.713
2585	2	44°51'47.71000"N	10°54'04.55210"E	57.021	650204.892	4969518.079	57.021
2586	2	44°51'47.72500"N	10°54'04.43290"E	57.411	650202.265	4969518.480	57.411
2587	2	44°51'46.97410"N	10°54'04.31940"E	57.323	650200.317	4969495.251	57.323
2588	2	44°51'46.96890"N	10°54'04.46590"E	57.002	650203.536	4969495.166	57.002
2589	1	44°51'46.96940"N	10°54'04.49010"E	56.725	650204.066	4969495.194	56.725
2590	2	44°51'46.96180"N	10°54'04.51760"E	56.925	650204.675	4969494.974	56.925
2591	2	44°51'46.94500"N	10°54'04.65990"E	57.268	650207.810	4969494.528	57.268
2592	2	44°51'46.22490"N	10°54'04.56280"E	57.238	650206.200	4969472.258	57.238
2593	2	44°51'46.22960"N	10°54'04.42420"E	56.927	650203.155	4969472.332	56.927
2594	1	44°51'46.23060"N	10°54'04.39970"E	56.686	650202.616	4969472.350	56.686
2595	2	44°51'46.23390"N	10°54'04.37060"E	56.978	650201.975	4969472.437	56.978
2596	2	44°51'46.23270"N	10°54'04.24130"E	57.336	650199.139	4969472.334	57.336
2597	2	44°51'45.48860"N	10°54'04.13920"E	57.361	650197.436	4969449.321	57.361
2598	2	44°51'45.47370"N	10°54'04.27920"E	56.920	650200.519	4969448.933	56.920
2599	1	44°51'45.47030"N	10°54'04.30110"E	56.690	650201.002	4969448.839	56.690
2600	2	44°51'45.46200"N	10°54'04.32830"E	56.906	650201.605	4969448.597	56.906
2601	2	44°51'45.42700"N	10°54'04.47260"E	57.248	650204.797	4969447.591	57.248
2602	2	44°51'44.69950"N	10°54'04.38100"E	57.296	650203.312	4969425.096	57.296
2603	2	44°51'44.69580"N	10°54'04.23520"E	56.885	650200.115	4969424.907	56.885
2604	1	44°51'44.70160"N	10°54'04.21490"E	56.698	650199.666	4969425.075	56.698

Nome	Descrizione	Latitudine	Longitudine	Elevazione CF	Est	Nord	Quota
2605	2	44°51'44.70350"N	10°54'04.18480"E	56.969	650199.004	4969425.118	56.969
2606	2	44°51'44.70840"N	10°54'04.04180"E	57.316	650195.862	4969425.196	57.316
2607	2	44°51'43.95720"N	10°54'03.96060"E	57.300	650194.623	4969401.975	57.300
2608	2	44°51'43.94480"N	10°54'04.09200"E	56.922	650197.515	4969401.660	56.922
2609	1	44°51'43.94080"N	10°54'04.11320"E	56.739	650197.983	4969401.547	56.739
2610	2	44°51'43.93630"N	10°54'04.13820"E	56.916	650198.535	4969401.421	56.916
2611	2	44°51'43.92450"N	10°54'04.27250"E	57.209	650201.491	4969401.126	57.209
2612	2	44°51'43.15880"N	10°54'04.17050"E	57.196	650199.806	4969377.446	57.196
2613	2	44°51'43.15790"N	10°54'04.04440"E	56.961	650197.039	4969377.354	56.961
2614	2	44°51'43.16300"N	10°54'03.99630"E	56.988	650195.980	4969377.486	56.988
2615	1	44°51'43.15780"N	10°54'04.01850"E	56.731	650196.471	4969377.337	56.731
2616	2	44°51'43.15810"N	10°54'03.85260"E	57.378	650192.830	4969377.261	57.378
2617	2	44°51'42.62650"N	10°54'03.92680"E	57.340	650194.842	4969360.896	57.340
2618	2	44°51'42.62380"N	10°54'03.95380"E	57.319	650195.437	4969360.827	57.319
2619	fine scolina	44°51'42.57260"N	10°54'03.93450"E	57.412	650195.050	4969359.237	57.412
2620	1	44°51'42.62980"N	10°54'03.94410"E	57.142	650195.220	4969361.007	57.142
2621	2	44°51'42.63020"N	10°54'03.79310"E	57.422	650191.906	4969360.941	57.422
2622	2	44°51'42.60960"N	10°54'04.09650"E	57.458	650198.579	4969360.462	57.458
2623	2	44°51'42.38050"N	10°54'04.06970"E	57.556	650198.156	4969353.379	57.556
2624	2	44°51'42.39440"N	10°54'03.75460"E	57.471	650191.231	4969353.646	57.471
2625	2	44°51'42.35320"N	10°54'04.90900"E	57.526	650216.595	4969352.967	57.526
2626	2	44°51'42.34570"N	10°54'05.20050"E	57.723	650222.998	4969352.886	57.723
2627	2	44°51'42.53530"N	10°54'05.23020"E	57.715	650223.512	4969358.752	57.715
2628	fin scolina	44°51'42.55830"N	10°54'05.08090"E	57.529	650220.219	4969359.385	57.529
2629	1	44°51'42.59700"N	10°54'05.08130"E	57.359	650220.200	4969360.579	57.359
2630	2	44°51'42.58210"N	10°54'05.09660"E	57.497	650220.547	4969360.127	57.497
2631	2	44°51'42.58810"N	10°54'05.05960"E	57.585	650219.730	4969360.293	57.585
2632	2	44°51'42.59220"N	10°54'04.92000"E	57.510	650216.664	4969360.348	57.510
2633	2	44°51'42.59130"N	10°54'05.23550"E	57.639	650223.588	4969360.482	57.639
2634	2	44°51'43.29410"N	10°54'05.34510"E	57.482	650225.486	4969382.225	57.482
2635	2	44°51'43.29920"N	10°54'05.20940"E	57.216	650222.504	4969382.313	57.216
2636	1	44°51'43.29770"N	10°54'05.18610"E	57.023	650221.994	4969382.254	57.023
2637	2	44°51'43.30810"N	10°54'05.15430"E	57.263	650221.288	4969382.559	57.263
2638	2	44°51'43.32450"N	10°54'05.01590"E	57.476	650218.239	4969382.994	57.476
2639	2	44°51'44.01710"N	10°54'05.11400"E	57.461	650219.892	4969404.416	57.461
2640	2	44°51'44.01910"N	10°54'05.25230"E	57.279	650222.925	4969404.549	57.279
2641	1	44°51'44.02010"N	10°54'05.27480"E	57.037	650223.418	4969404.591	57.037
2642	2	44°51'44.01470"N	10°54'05.30720"E	57.289	650224.133	4969404.441	57.289
2643	2	44°51'44.00670"N	10°54'05.44460"E	57.574	650227.154	4969404.265	57.574
2644	2	44°51'44.70530"N	10°54'05.54580"E	57.555	650228.870	4969425.873	57.555
2645	2	44°51'44.71790"N	10°54'05.39610"E	57.232	650225.576	4969426.185	57.232
2646	1	44°51'44.71970"N	10°54'05.36910"E	57.029	650224.982	4969426.227	57.029
2647	2	44°51'44.72900"N	10°54'05.33640"E	57.267	650224.258	4969426.497	57.267
2648	2	44°51'44.73590"N	10°54'05.20150"E	57.393	650221.292	4969426.641	57.393
2649	2	44°51'45.42680"N	10°54'05.27040"E	57.431	650222.305	4969447.995	57.431
2650	2	44°51'45.41790"N	10°54'05.42950"E	57.273	650225.803	4969447.802	57.273
2651	1	44°51'45.41820"N	10°54'05.45510"E	56.973	650226.365	4969447.825	56.973
2652	2	44°51'45.41460"N	10°54'05.48770"E	57.232	650227.083	4969447.730	57.232
2653	2	44°51'45.40910"N	10°54'05.62810"E	57.515	650230.168	4969447.633	57.515
2654	2	44°51'46.10830"N	10°54'05.71360"E	57.437	650231.539	4969469.252	57.437
2655	2	44°51'46.12370"N	10°54'05.57700"E	57.188	650228.530	4969469.657	57.188
2656	1	44°51'46.13090"N	10°54'05.54790"E	56.883	650227.886	4969469.864	56.883

Nome	Descrizione	Latitudine	Longitudine	Elevazione CF	Est	Nord	Quota
2657	2	44°51'46.13750"N	10°54'05.52080"E	57.175	650227.287	4969470.054	57.175
2658	2	44°51'46.16320"N	10°54'05.38430"E	57.387	650224.273	4969470.777	57.387
2659	2	44°51'46.86710"N	10°54'05.47910"E	57.490	650225.844	4969492.546	57.490
2660	2	44°51'46.87010"N	10°54'05.61500"E	57.215	650228.825	4969492.708	57.215
2661	1	44°51'46.87510"N	10°54'05.64120"E	56.964	650229.396	4969492.876	56.964
2662	2	44°51'46.87330"N	10°54'05.67550"E	57.230	650230.150	4969492.838	57.230
2663	2	44°51'46.87510"N	10°54'05.82230"E	57.552	650233.370	4969492.969	57.552
2664	2	44°51'47.58510"N	10°54'05.90020"E	57.468	650234.567	4969514.917	57.468
2665	2	44°51'47.59870"N	10°54'05.76420"E	57.238	650231.572	4969515.267	57.238
2666	1	44°51'47.59610"N	10°54'05.73670"E	56.969	650230.971	4969515.173	56.969
2667	2	44°51'47.60020"N	10°54'05.70360"E	57.229	650230.241	4969515.282	57.229
2668	2	44°51'47.62370"N	10°54'05.57070"E	57.446	650227.308	4969515.939	57.446
2669	2	44°51'48.33510"N	10°54'05.66140"E	57.444	650228.784	4969537.937	57.444
2670	2	44°51'48.33570"N	10°54'05.80300"E	57.152	650231.891	4969538.029	57.152
2671	1	44°51'48.33540"N	10°54'05.82510"E	56.949	650232.376	4969538.031	56.949
2672	2	44°51'48.32960"N	10°54'05.85860"E	57.237	650233.116	4969537.869	57.237
2673	2	44°51'48.32180"N	10°54'06.00810"E	57.521	650236.402	4969537.705	57.521
2674	2	44°51'49.04230"N	10°54'06.09190"E	57.443	650237.720	4969559.981	57.443
2675	2	44°51'49.05300"N	10°54'05.94540"E	57.237	650234.498	4969560.236	57.237
2676	1	44°51'49.05550"N	10°54'05.91840"E	56.924	650233.903	4969560.299	56.924
2677	2	44°51'49.06390"N	10°54'05.88800"E	57.159	650233.230	4969560.542	57.159
2678	2	44°51'49.08040"N	10°54'05.73880"E	57.390	650229.944	4969560.975	57.390
2679	2	44°51'49.79670"N	10°54'05.83960"E	57.430	650231.638	4969583.129	57.430
2680	2	44°51'49.80200"N	10°54'05.98180"E	57.172	650234.755	4969583.366	57.172
2681	1	44°51'49.80140"N	10°54'06.00640"E	56.932	650235.295	4969583.360	56.932
2682	2	44°51'49.80070"N	10°54'06.03940"E	57.204	650236.020	4969583.356	57.204
2683	2	44°51'49.80810"N	10°54'06.16530"E	57.483	650238.778	4969583.649	57.483
2684	2	44°51'50.48970"N	10°54'06.27230"E	57.464	650240.633	4969604.736	57.464
2685	2	44°51'50.50480"N	10°54'06.12520"E	57.138	650237.394	4969605.126	57.138
2686	1	44°51'50.50710"N	10°54'06.09850"E	56.935	650236.806	4969605.183	56.935
2687	2	44°51'50.51070"N	10°54'06.07290"E	57.215	650236.242	4969605.281	57.215
2688	2	44°51'50.52760"N	10°54'05.93530"E	57.403	650233.210	4969605.732	57.403
2689	2	44°51'51.21310"N	10°54'06.00810"E	57.423	650234.312	4969626.922	57.423
2690	2	44°51'51.21530"N	10°54'06.15750"E	57.156	650237.589	4969627.067	57.156
2691	1	44°51'51.20930"N	10°54'06.17780"E	56.923	650238.039	4969626.892	56.923
2692	2	44°51'51.21150"N	10°54'06.21300"E	57.196	650238.810	4969626.978	57.196
2693	2	44°51'51.20590"N	10°54'06.35580"E	57.490	650241.948	4969626.878	57.490
2694	2	44°51'51.89510"N	10°54'06.45840"E	57.497	650243.701	4969648.198	57.497
2695	2	44°51'51.90780"N	10°54'06.30140"E	57.199	650240.247	4969648.509	57.199
2696	1	44°51'51.91020"N	10°54'06.27690"E	56.929	650239.707	4969648.570	56.929
2697	2	44°51'51.91530"N	10°54'06.24230"E	57.210	650238.944	4969648.710	57.210
2698	2	44°51'51.92990"N	10°54'06.09460"E	57.404	650235.693	4969649.085	57.404
2699	2	44°51'52.63610"N	10°54'06.19900"E	57.423	650237.473	4969670.929	57.423
2700	2	44°51'52.63190"N	10°54'06.33730"E	57.163	650240.511	4969670.871	57.163
2701	1	44°51'52.63240"N	10°54'06.36070"E	56.898	650241.024	4969670.898	56.898
2702	2	44°51'52.63070"N	10°54'06.39260"E	57.140	650241.726	4969670.862	57.140
2703	2	44°51'52.62230"N	10°54'06.53550"E	57.458	650244.868	4969670.677	57.458
2704	2	44°51'53.32230"N	10°54'06.62280"E	57.445	650246.277	4969692.321	57.445
2705	2	44°51'53.34580"N	10°54'06.47560"E	57.130	650243.030	4969692.971	57.130
2706	1	44°51'53.35090"N	10°54'06.45510"E	56.901	650242.577	4969693.118	56.901
2707	2	44°51'53.35360"N	10°54'06.42760"E	57.169	650241.971	4969693.187	57.169
2708	2	44°51'53.37300"N	10°54'06.27210"E	57.432	650238.545	4969693.705	57.432

Nome	Descrizione	Latitudine	Longitudine	Elevazione CF	Est	Nord	Quota
2709	2	44°51'54.08060"N	10°54'06.36040"E	57.443	650239.971	4969715.585	57.443
2710	2	44°51'54.07160"N	10°54'06.51560"E	57.153	650243.383	4969715.387	57.153
2711	1	44°51'54.07370"N	10°54'06.53790"E	56.879	650243.871	4969715.464	56.879
2712	2	44°51'54.06960"N	10°54'06.56970"E	57.153	650244.572	4969715.353	57.153
2713	2	44°51'54.06600"N	10°54'06.70410"E	57.480	650247.524	4969715.311	57.480
2714	2	44°51'54.78580"N	10°54'06.79170"E	57.499	650248.926	4969737.567	57.499
2715	2	44°51'54.79910"N	10°54'06.65620"E	57.146	650245.943	4969737.908	57.146
2716	1	44°51'54.80250"N	10°54'06.63710"E	56.930	650245.521	4969738.003	56.930
2717	2	44°51'54.80910"N	10°54'06.60430"E	57.149	650244.797	4969738.190	57.149
2718	2	44°51'54.83610"N	10°54'06.46270"E	57.419	650241.670	4969738.950	57.419
2719	2	44°51'55.56860"N	10°54'06.55550"E	57.390	650243.177	4969761.601	57.390
2720	2	44°51'55.56950"N	10°54'06.70070"E	57.138	650246.363	4969761.703	57.138
2721	1	44°51'55.57090"N	10°54'06.72130"E	56.940	650246.814	4969761.757	56.940
2722	2	44°51'55.56080"N	10°54'06.75420"E	57.138	650247.543	4969761.462	57.138
2723	2	44°51'55.55680"N	10°54'06.89620"E	57.517	650250.662	4969761.412	57.517
2724	2	44°51'56.25860"N	10°54'06.98280"E	57.501	650252.055	4969783.112	57.501
2725	2	44°51'56.27260"N	10°54'06.84060"E	57.141	650248.924	4969783.471	57.141
2726	2	44°51'56.27760"N	10°54'06.79080"E	57.193	650247.828	4969783.599	57.193
2727	2	44°51'56.28630"N	10°54'06.64690"E	57.455	650244.664	4969783.794	57.455
2728	1	44°51'56.28040"N	10°54'06.81460"E	56.877	650248.348	4969783.698	56.877
2729	1	44°51'56.81750"N	10°54'06.87560"E	56.780	650249.299	4969800.302	56.780
2730	2	44°51'56.81760"N	10°54'06.84820"E	57.059	650248.697	4969800.291	57.059
2731	2	44°51'56.92220"N	10°54'06.85060"E	57.269	650248.674	4969803.520	57.269
2732	2	44°51'56.98610"N	10°54'06.86900"E	57.699	650249.032	4969805.502	57.699
2733	2	44°51'56.98450"N	10°54'06.91910"E	57.640	650250.132	4969805.478	57.640
2734	2	44°51'56.86880"N	10°54'06.93110"E	57.183	650250.479	4969801.914	57.183
2735	fine asse scolina	44°51'56.95110"N	10°54'06.89580"E	56.761	650249.645	4969804.435	56.761
2736	2	44°51'56.79100"N	10°54'07.04670"E	57.560	650253.072	4969799.573	57.560
2737	2	44°51'56.78820"N	10°54'06.70230"E	57.509	650245.517	4969799.309	57.509
2738	2	44°51'57.12290"N	10°54'06.72480"E	58.019	650245.769	4969809.649	58.019
2739	2	44°51'57.09380"N	10°54'07.09420"E	57.956	650253.896	4969808.941	57.956
2740	spig pozzetto	44°51'57.22740"N	10°54'06.93380"E	57.682	650250.279	4969812.981	57.682
2741	spig pozzetto	44°51'57.25510"N	10°54'06.94060"E	57.727	650250.409	4969813.839	57.727
2742	spig pozzetto	44°51'57.26030"N	10°54'06.89680"E	57.684	650249.444	4969813.977	57.684
2743	canc	44°51'43.06210"N	10°53'42.42470"E	58.028	649722.649	4969363.306	58.028
2744	canc	44°51'43.04540"N	10°53'42.71380"E	57.997	649729.005	4969362.939	57.997
2745	rete	44°51'42.91950"N	10°53'42.82210"E	58.067	649731.473	4969359.109	58.067
2746	rete	44°51'42.90160"N	10°53'43.33070"E	57.965	649742.647	4969358.818	57.965
2747	rete	44°51'42.88140"N	10°53'43.82080"E	57.988	649753.417	4969358.445	57.988
2748	rete	44°51'42.87840"N	10°53'44.20370"E	57.920	649761.822	4969358.549	57.920
2749	rete	44°51'43.03520"N	10°53'44.23080"E	57.890	649762.304	4969363.401	57.890
2750	asfalto	44°51'42.69600"N	10°53'41.24750"E	60.139	649697.078	4969351.406	60.139
2751	asfalto	44°51'43.37450"N	10°53'41.04700"E	60.058	649692.189	4969372.240	60.058
2752	asfalto	44°51'43.37810"N	10°53'40.75540"E	59.959	649685.787	4969372.202	59.959
2753	asfalto	44°51'43.56110"N	10°53'40.30720"E	59.154	649675.819	4969377.619	59.154
2754	ax fosso	44°51'43.81490"N	10°53'40.37880"E	58.252	649677.208	4969385.487	58.252
2755	1	44°51'42.28430"N	10°53'42.42280"E	57.466	649723.167	4969339.305	57.466
2756	2	44°51'42.27590"N	10°53'42.42920"E	57.563	649723.314	4969339.049	57.563
2757	2	44°51'42.29470"N	10°53'42.43090"E	57.550	649723.337	4969339.630	57.550
2758	2	44°51'42.29510"N	10°53'42.58600"E	57.489	649726.741	4969339.721	57.489
2759	2	44°51'42.37000"N	10°53'42.60500"E	57.555	649727.104	4969342.042	57.555
2760	2	44°51'42.25840"N	10°53'42.58160"E	57.450	649726.671	4969338.587	57.450

Nome	Descrizione	Latitudine	Longitudine	Elevazione CF	Est	Nord	Quota
2761	2	44°51'42.16160"N	10°53'42.56170"E	57.567	649726.304	4969335.590	57.567
2762	2	44°51'42.23360"N	10°53'43.17150"E	57.302	649739.634	4969338.124	57.302
2763	2	44°51'42.27030"N	10°53'43.18210"E	57.291	649739.841	4969339.262	57.291
2764	1	44°51'42.25200"N	10°53'43.17810"E	56.908	649739.766	4969338.695	56.908
2765	1	44°51'42.23940"N	10°53'43.58690"E	56.817	649748.747	4969338.515	56.817
2766	2	44°51'42.25690"N	10°53'43.60300"E	57.233	649749.087	4969339.064	57.233
2767	2	44°51'42.21860"N	10°53'43.57890"E	57.219	649748.586	4969337.869	57.219
2768	3	44°51'41.95450"N	10°53'43.81090"E	57.378	649753.868	4969329.839	57.378
2769	3	44°51'42.41400"N	10°53'44.12850"E	57.505	649760.507	4969344.181	57.505
2770	2	44°51'42.22060"N	10°53'44.71950"E	57.147	649773.616	4969338.516	57.147
2771	2	44°51'42.18070"N	10°53'44.73000"E	57.176	649773.875	4969337.290	57.176
2772	1	44°51'42.19850"N	10°53'44.75740"E	56.741	649774.464	4969337.853	56.741
2773	3	44°51'41.89530"N	10°53'45.56640"E	57.316	649792.436	4969328.912	57.316
2774	2	44°51'42.14690"N	10°53'45.77010"E	57.117	649796.725	4969336.780	57.117
2775	2	44°51'42.18500"N	10°53'45.79980"E	57.104	649797.350	4969337.971	57.104
2776	1	44°51'42.16520"N	10°53'45.79420"E	56.701	649797.241	4969337.357	56.701
2777	2	44°51'42.15690"N	10°53'46.58960"E	57.152	649814.703	4969337.508	57.152
2778	2	44°51'42.11610"N	10°53'46.61220"E	57.152	649815.228	4969336.261	57.152
2779	1	44°51'42.13470"N	10°53'46.60860"E	56.716	649815.136	4969336.833	56.716
2780	3	44°51'41.87240"N	10°53'46.87470"E	57.411	649821.164	4969328.876	57.411
2781	2	44°51'42.08100"N	10°53'47.61110"E	57.155	649837.175	4969335.690	57.155
2782	2	44°51'42.11930"N	10°53'47.62430"E	57.137	649837.437	4969336.878	57.137
2783	1	44°51'42.09610"N	10°53'47.64480"E	56.749	649837.904	4969336.173	56.749
2784	3	44°51'41.86400"N	10°53'48.04820"E	57.315	649846.924	4969329.218	57.315
2785	2	44°51'42.04550"N	10°53'48.61200"E	57.224	649859.166	4969335.108	57.224
2786	2	44°51'42.08380"N	10°53'48.63290"E	57.133	649859.597	4969336.300	57.133
2787	1	44°51'42.06320"N	10°53'48.65850"E	56.719	649860.174	4969335.678	56.719
2788	3	44°51'41.83940"N	10°53'49.18330"E	57.441	649871.852	4969329.041	57.441
2789	2	44°51'42.00130"N	10°53'49.82540"E	57.113	649885.827	4969334.366	57.113
2790	2	44°51'42.03900"N	10°53'49.85970"E	57.173	649886.553	4969335.547	57.173
2791	1	44°51'42.01890"N	10°53'49.88360"E	56.697	649887.092	4969334.939	56.697
2792	3	44°51'41.77580"N	10°53'50.47450"E	57.388	649900.235	4969327.740	57.388
2793	2	44°51'41.95340"N	10°53'51.12980"E	57.111	649914.488	4969333.557	57.111
2794	2	44°51'41.99210"N	10°53'51.15940"E	57.110	649915.110	4969334.766	57.110
2795	1	44°51'41.96880"N	10°53'51.15700"E	56.694	649915.074	4969334.046	56.694
2796	3	44°51'41.66920"N	10°53'51.76010"E	57.367	649928.525	4969325.110	57.367
2797	2	44°51'41.90790"N	10°53'52.29920"E	57.157	649940.184	4969332.753	57.157
2798	2	44°51'41.95150"N	10°53'52.33900"E	57.138	649941.026	4969334.118	57.138
2799	1	44°51'41.92700"N	10°53'52.35720"E	56.675	649941.443	4969333.372	56.675
2800	3	44°51'41.66950"N	10°53'52.89570"E	57.392	649953.447	4969325.702	57.392
2801	2	44°51'41.87130"N	10°53'53.40480"E	57.109	649964.474	4969332.190	57.109
2802	2	44°51'41.91290"N	10°53'53.44130"E	57.111	649965.245	4969333.493	57.111
2803	1	44°51'41.88970"N	10°53'53.45520"E	56.659	649965.567	4969332.784	56.659
2804	3	44°51'41.59930"N	10°53'53.96130"E	57.342	649976.883	4969324.083	57.342
2805	2	44°51'41.82740"N	10°53'54.57800"E	57.149	649990.252	4969331.438	57.149
2806	2	44°51'41.86590"N	10°53'54.61290"E	57.079	649990.990	4969332.644	57.079
2807		44°51'41.84520"N	10°53'54.62650"E	56.650	649991.304	4969332.012	56.650
2808	1	44°51'41.84540"N	10°53'54.62610"E	56.648	649991.295	4969332.018	56.648
2809	3	44°51'41.58170"N	10°53'55.08390"E	57.371	650001.532	4969324.116	57.371
2810	2	44°51'41.79030"N	10°53'55.59660"E	57.128	650012.633	4969330.816	57.128
2811	2	44°51'41.82910"N	10°53'55.62580"E	57.061	650013.246	4969332.028	57.061
2812	1	44°51'41.80840"N	10°53'55.63290"E	56.644	650013.417	4969331.393	56.644

Nome	Descrizione	Latitudine	Longitudine	Elevazione CF	Est	Nord	Quota
2813	3	44°51'41.47910"N	10°53'56.15810"E	57.301	650025.180	4969321.501	57.301
2814	2	44°51'41.74220"N	10°53'56.83190"E	57.076	650039.778	4969329.965	57.076
2815	2	44°51'41.78350"N	10°53'56.89180"E	57.082	650041.062	4969331.271	57.082
2816	1	44°51'41.76070"N	10°53'56.90470"E	56.662	650041.362	4969330.574	56.662
2817	3	44°51'41.41080"N	10°53'57.31580"E	57.441	650050.636	4969319.988	57.441
2818	2	44°51'41.70750"N	10°53'57.89360"E	57.100	650063.103	4969329.440	57.100
2819	2	44°51'41.74630"N	10°53'57.93440"E	57.057	650063.970	4969330.658	57.057
2820	1	44°51'41.72410"N	10°53'57.93440"E	56.643	650063.986	4969329.973	56.643
2821	3	44°51'41.41860"N	10°53'58.46250"E	57.360	650075.796	4969320.817	57.360
2822	2	44°51'41.66720"N	10°53'58.99080"E	57.085	650087.211	4969328.760	57.085
2823	2	44°51'41.70550"N	10°53'59.03940"E	57.042	650088.250	4969329.966	57.042
2824	1	44°51'41.68390"N	10°53'59.06030"E	56.623	650088.724	4969329.311	56.623
2825	3	44°51'41.33980"N	10°53'59.52970"E	57.316	650099.274	4969318.934	57.316
2826	2	44°51'41.62830"N	10°54'00.13710"E	57.098	650112.395	4969328.148	57.098
2827	2	44°51'41.67130"N	10°54'00.16490"E	57.039	650112.974	4969329.489	57.039
2828	1	44°51'41.64790"N	10°54'00.17480"E	56.605	650113.208	4969328.772	56.605
2829	3	44°51'41.34060"N	10°54'00.65240"E	57.335	650123.912	4969319.535	57.335
2830	2	44°51'41.59500"N	10°54'01.17750"E	57.080	650135.252	4969327.655	57.080
2831	2	44°51'41.63150"N	10°54'01.21530"E	57.003	650136.055	4969328.800	57.003
2832	1	44°51'41.61180"N	10°54'01.21010"E	56.618	650135.955	4969328.190	56.618
2833	3	44°51'41.30830"N	10°54'01.68990"E	57.348	650146.704	4969319.071	57.348
2834	2	44°51'41.55870"N	10°54'02.22500"E	57.145	650158.266	4969327.073	57.145
2835	2	44°51'41.59570"N	10°54'02.29150"E	57.097	650159.699	4969328.248	57.097
2836	1	44°51'41.57700"N	10°54'02.30620"E	56.650	650160.035	4969327.679	56.650
2837	3	44°51'41.30830"N	10°54'02.75710"E	57.434	650170.125	4969319.619	57.434
2838	2	44°51'41.51950"N	10°54'03.27530"E	57.119	650181.344	4969326.403	57.119
2839	2	44°51'41.56210"N	10°54'03.30180"E	57.076	650181.895	4969327.731	57.076
2840	1	44°51'41.53910"N	10°54'03.31660"E	56.601	650182.237	4969327.029	56.601
2841	3	44°51'41.25160"N	10°54'03.73550"E	57.402	650191.637	4969318.372	57.402
2842	2	44°51'41.48690"N	10°54'04.29710"E	57.085	650203.792	4969325.922	57.085
2843	2	44°51'41.52750"N	10°54'04.33580"E	57.015	650204.612	4969327.194	57.015
2844	1	44°51'41.50520"N	10°54'04.35080"E	56.571	650204.958	4969326.514	56.571
2845	3	44°51'41.26740"N	10°54'04.87990"E	57.377	650216.741	4969319.448	57.377
2846	fine scolina sopra	44°51'41.44530"N	10°54'05.48790"E	57.331	650229.955	4969325.250	57.331
2847	fine scolina sopra	44°51'41.48100"N	10°54'05.49040"E	57.295	650229.985	4969326.353	57.295
2848	fine scolina ax sotto	44°51'41.46840"N	10°54'05.47270"E	56.764	650229.605	4969325.955	56.764
2849	sotto tubo	44°51'41.47220"N	10°54'05.47680"E	56.736	650229.692	4969326.074	56.736
2850	sopra fosso	44°51'41.33330"N	10°54'05.67710"E	57.298	650234.189	4969321.891	57.298
2851	ax fosso	44°51'41.31460"N	10°54'05.73100"E	56.505	650235.385	4969321.342	56.505
2852	ax fosso	44°51'40.80870"N	10°54'05.66590"E	56.494	650234.322	4969305.698	56.494
2853	sopra fosso	44°51'40.79120"N	10°54'05.61300"E	57.275	650233.174	4969305.131	57.275
2854	sopra fosso	44°51'40.10270"N	10°54'05.53570"E	57.325	650231.975	4969283.846	57.325
2855	ax fosso	44°51'40.11120"N	10°54'05.58640"E	56.555	650233.081	4969284.134	56.555
2856	2	44°51'40.00960"N	10°54'05.30430"E	57.202	650226.964	4969280.854	57.202
2857	2	44°51'39.97680"N	10°54'05.30120"E	57.283	650226.919	4969279.841	57.283
2858	1	44°51'39.99910"N	10°54'05.27420"E	56.635	650226.311	4969280.515	56.635
2859	sotto tubo	44°51'39.99950"N	10°54'05.28370"E	56.510	650226.519	4969280.532	56.510
2860	2	44°51'39.98890"N	10°54'05.03990"E	57.033	650221.176	4969280.080	57.033
2861	2	44°51'40.02790"N	10°54'05.04930"E	56.997	650221.354	4969281.288	56.997
2862	1	44°51'40.00820"N	10°54'05.01780"E	56.575	650220.677	4969280.664	56.575
2863	3	44°51'40.16760"N	10°54'04.80140"E	57.428	650215.813	4969285.471	57.428

Nome	Descrizione	Latitudine	Longitudine	Elevazione CF	Est	Nord	Quota
2864	3	44°51'39.81830"N	10°54'04.64550"E	57.391	650212.644	4969274.613	57.391
2865	3	44°51'39.82530"N	10°54'03.77360"E	57.356	650193.504	4969274.381	57.356
2866	2	44°51'40.03540"N	10°54'03.79490"E	57.037	650193.820	4969280.875	57.037
2867	2	44°51'40.07120"N	10°54'03.82890"E	57.037	650194.540	4969281.997	57.037
2868	1	44°51'40.05120"N	10°54'03.82150"E	56.582	650194.392	4969281.376	56.582
2869	3	44°51'40.30460"N	10°54'03.79370"E	57.311	650193.599	4969289.181	57.311
2870	3	44°51'40.33270"N	10°54'02.85920"E	57.362	650173.070	4969289.568	57.362
2871	2	44°51'40.10840"N	10°54'02.77880"E	57.033	650171.468	4969282.605	57.033
2872	2	44°51'40.06680"N	10°54'02.76070"E	57.067	650171.100	4969281.312	57.067
2873	1	44°51'40.08690"N	10°54'02.75570"E	56.596	650170.976	4969281.930	56.596
2874	3	44°51'39.82580"N	10°54'02.60740"E	57.382	650167.910	4969273.797	57.382
2875	3	44°51'39.88930"N	10°54'01.66480"E	57.383	650147.178	4969275.272	57.383
2876	2	44°51'40.10780"N	10°54'01.68170"E	57.059	650147.391	4969282.023	57.059
2877	2	44°51'40.15100"N	10°54'01.66400"E	57.079	650146.971	4969283.347	57.079
2878	1	44°51'40.12980"N	10°54'01.65320"E	56.573	650146.750	4969282.687	56.573
2879	3	44°51'40.42250"N	10°54'01.69750"E	57.406	650147.511	4969291.742	57.406
2880	3	44°51'40.43670"N	10°54'00.72850"E	57.348	650126.235	4969291.682	57.348
2881	2	44°51'40.18810"N	10°54'00.63230"E	57.032	650124.303	4969283.962	57.032
2882	2	44°51'40.14740"N	10°54'00.61230"E	57.013	650123.893	4969282.696	57.013
2883	1	44°51'40.16670"N	10°54'00.61540"E	56.553	650123.947	4969283.293	56.553
2884	3	44°51'39.86300"N	10°54'00.52530"E	57.297	650122.189	4969273.875	57.297
2885	3	44°51'39.91960"N	10°53'59.60670"E	57.367	650101.989	4969275.150	57.367
2886	2	44°51'40.18410"N	10°53'59.59740"E	56.988	650101.594	4969283.307	56.988
2887	2	44°51'40.22150"N	10°53'59.62450"E	57.043	650102.162	4969284.475	57.043
2888	1	44°51'40.20310"N	10°53'59.61220"E	56.579	650101.905	4969283.901	56.579
2889	3	44°51'40.48120"N	10°53'59.52970"E	57.345	650099.894	4969292.440	57.345
2890	3	44°51'40.52230"N	10°53'58.38710"E	57.369	650074.788	4969293.121	57.369
2891	2	44°51'40.26830"N	10°53'58.28310"E	57.052	650072.689	4969285.230	57.052
2892	2	44°51'40.22960"N	10°53'58.27570"E	57.015	650072.555	4969284.032	57.015
2893	1	44°51'40.24980"N	10°53'58.27630"E	56.615	650072.554	4969284.656	56.615
2894	3	44°51'40.00040"N	10°53'58.09320"E	57.306	650068.715	4969276.866	57.306
2895	3	44°51'40.05180"N	10°53'56.97430"E	57.380	650044.123	4969277.878	57.380
2896	2	44°51'40.27490"N	10°53'56.94670"E	57.098	650043.356	4969284.748	57.098
2897	2	44°51'40.31510"N	10°53'56.93020"E	57.062	650042.965	4969285.980	57.062
2898	1	44°51'40.29570"N	10°53'56.91160"E	56.644	650042.571	4969285.372	56.644
32899	3	44°51'40.58430"N	10°53'56.82940"E	57.372	650040.558	4969294.235	57.372
32900	3	44°51'40.62400"N	10°53'55.61040"E	57.375	650013.778	4969294.834	57.375
32901	2	44°51'40.35980"N	10°53'55.48150"E	57.039	650011.139	4969286.616	57.039
32902	2	44°51'40.31960"N	10°53'55.46570"E	57.062	650010.822	4969285.367	57.062
32903	1.27	44°51'40.34250"N	10°53'55.46510"E	56.644	650010.792	4969286.073	56.644
32904	3	44°51'40.09950"N	10°53'55.15370"E	57.394	650004.133	4969278.415	57.394
32905	3	44°51'40.13640"N	10°53'53.99250"E	57.439	649978.623	4969278.958	57.439
32906	2	44°51'40.37260"N	10°53'54.03100"E	57.079	649979.298	4969286.266	57.079
32907	2	44°51'40.41010"N	10°53'54.06040"E	57.107	649979.916	4969287.439	57.107
32908	1	44°51'40.39140"N	10°53'54.04520"E	56.688	649979.596	4969286.854	56.688
32909	3	44°51'40.68400"N	10°53'53.96900"E	57.415	649977.712	4969295.843	57.415
32910	3	44°51'40.76180"N	10°53'52.75600"E	57.429	649951.036	4969297.622	57.429
32911	2	44°51'40.45400"N	10°53'52.64080"E	57.119	649948.729	4969288.065	57.119
32912	2	44°51'40.41720"N	10°53'52.61160"E	57.117	649948.115	4969286.914	57.117
32913	1	44°51'40.43670"N	10°53'52.61670"E	56.718	649948.213	4969287.519	56.718
32914	3	44°51'40.20320"N	10°53'52.34380"E	57.393	649942.392	4969280.174	57.393
32915	3	44°51'40.24040"N	10°53'51.18630"E	57.398	649916.963	4969280.728	57.398

Nome	Descrizione	Latitudine	Longitudine	Elevazione CF	Est	Nord	Quota
32916	2	44°51'40.46850"N	10°53'51.14310"E	57.075	649915.851	4969287.744	57.075
32917	2	44°51'40.50240"N	10°53'51.16890"E	57.030	649916.392	4969288.803	57.030
32918	1	44°51'40.48420"N	10°53'51.15700"E	56.674	649916.144	4969288.236	56.674
32919	3	44°51'40.84060"N	10°53'51.07120"E	57.398	649914.004	4969299.189	57.398
32920	3	44°51'40.90390"N	10°53'49.93410"E	57.312	649889.004	4969300.559	57.312
32921	2	44°51'40.54410"N	10°53'49.82940"E	57.036	649886.966	4969289.403	57.036
32922	2	44°51'40.50760"N	10°53'49.81910"E	57.059	649886.766	4969288.272	57.059
32923	1	44°51'40.52730"N	10°53'49.81580"E	56.646	649886.679	4969288.878	56.646
32924	3	44°51'40.27090"N	10°53'49.59850"E	57.310	649882.095	4969280.855	57.310
32925	3	44°51'40.32690"N	10°53'48.65820"E	57.404	649861.419	4969282.101	57.404
32926	2	44°51'40.54600"N	10°53'48.69410"E	57.104	649862.049	4969288.880	57.104
32927	2	44°51'40.58640"N	10°53'48.71690"E	57.120	649862.520	4969290.138	57.120
32928	1	44°51'40.56580"N	10°53'48.69620"E	56.698	649862.081	4969289.492	56.698
32929	3	44°51'40.89490"N	10°53'48.63830"E	57.376	649860.573	4969299.617	57.376
32930	3	44°51'40.95760"N	10°53'47.46720"E	57.338	649834.827	4969300.951	57.338
32931	2	44°51'40.62540"N	10°53'47.39830"E	57.120	649833.554	4969290.665	57.120
32932	2	44°51'40.58660"N	10°53'47.36530"E	57.113	649832.858	4969289.451	57.113
32933	1	44°51'40.60630"N	10°53'47.36030"E	56.711	649832.734	4969290.057	56.711
32934	3	44°51'40.31870"N	10°53'47.17570"E	57.384	649828.890	4969281.088	57.384
32935	3	44°51'40.36280"N	10°53'46.04820"E	57.354	649804.114	4969281.870	57.354
32936	2	44°51'40.63260"N	10°53'46.04750"E	57.077	649803.904	4969290.195	57.077
32937	2	44°51'40.66540"N	10°53'46.06380"E	57.023	649804.238	4969291.216	57.023
32938	1	44°51'40.65010"N	10°53'46.05220"E	56.686	649803.995	4969290.738	56.686
32939	3	44°51'40.96310"N	10°53'46.01800"E	57.343	649803.019	4969300.378	57.343
32940	3	44°51'40.99730"N	10°53'44.90820"E	57.414	649778.638	4969300.865	57.414
32941	2	44°51'40.71170"N	10°53'44.82680"E	57.084	649777.058	4969292.011	57.084
32942	2	44°51'40.67520"N	10°53'44.79160"E	57.131	649776.312	4969290.866	57.131
32943	1	44°51'40.69540"N	10°53'44.78990"E	56.716	649776.260	4969291.489	56.716
32944	3	44°51'40.39630"N	10°53'44.61270"E	57.364	649772.586	4969282.169	57.364
32945	3	44°51'40.45040"N	10°53'43.59250"E	57.428	649750.158	4969283.315	57.428
32946	2	44°51'40.72790"N	10°53'43.58360"E	57.196	649749.763	4969291.873	57.196
32947	2	44°51'40.76230"N	10°53'43.58990"E	57.232	649749.876	4969292.938	57.232
32948	1	44°51'40.74350"N	10°53'43.57370"E	56.859	649749.534	4969292.350	56.859
32949	3	44°51'41.03670"N	10°53'43.55070"E	57.409	649748.818	4969301.385	57.409
32950	2	44°51'40.78130"N	10°53'42.84090"E	57.476	649733.425	4969293.141	57.476
32951	2	44°51'40.75610"N	10°53'42.84850"E	57.496	649733.610	4969292.367	57.496
32952	1	44°51'40.76680"N	10°53'42.94630"E	57.056	649735.749	4969292.747	57.056
32953	3	44°51'40.78310"N	10°53'42.52370"E	57.478	649726.463	4969293.034	57.478
32954	sopra fosso	44°51'39.97450"N	10°53'42.59980"E	57.399	649728.715	4969268.122	57.399
32955	sotto fosso	44°51'39.96820"N	10°53'42.54050"E	56.473	649727.418	4969267.897	56.473
32956	2	44°51'39.22920"N	10°53'43.23780"E	57.380	649743.254	4969245.451	57.380
32957	2	44°51'39.16480"N	10°53'43.21800"E	57.136	649742.865	4969243.454	57.136
32958	1	44°51'39.19510"N	10°53'43.22910"E	56.834	649743.087	4969244.394	56.834
32959	2	44°51'39.15730"N	10°53'44.38250"E	57.183	649768.427	4969243.819	57.183
32960	2	44°51'39.21030"N	10°53'44.39930"E	57.413	649768.758	4969245.463	57.413
32961	1	44°51'39.18540"N	10°53'44.38900"E	56.781	649768.549	4969244.689	56.781
32962	2	44°51'39.20460"N	10°53'45.49350"E	57.354	649792.775	4969245.848	57.354
32963	2	44°51'39.15230"N	10°53'45.49320"E	57.076	649792.806	4969244.234	57.076
32964	1	44°51'39.16830"N	10°53'45.50870"E	56.680	649793.135	4969244.735	56.680
32965	2	44°51'39.13070"N	10°53'46.67050"E	57.100	649818.659	4969244.171	57.100
32966	2	44°51'39.19490"N	10°53'46.69060"E	57.496	649819.054	4969246.162	57.496
32967	1	44°51'39.16320"N	10°53'46.71020"E	56.689	649819.507	4969245.194	56.689

Nome	Descrizione	Latitudine	Longitudine	Elevazione CF	Est	Nord	Quota
32968	1	44°51'39.15360"N	10°53'47.80300"E	56.704	649843.496	4969245.458	56.704
32969	2	44°51'39.11600"N	10°53'47.83120"E	57.110	649844.142	4969244.312	57.110
32970	2	44°51'39.18790"N	10°53'47.85170"E	57.446	649844.540	4969246.541	57.446
32971	2	44°51'39.17950"N	10°53'48.95880"E	57.524	649868.843	4969246.849	57.524
32972	2	44°51'39.10680"N	10°53'48.93870"E	57.156	649868.454	4969244.596	57.156
32973	1	44°51'39.14120"N	10°53'48.93740"E	56.851	649868.401	4969245.657	56.851
32974	2	44°51'39.16380"N	10°53'50.07370"E	57.498	649893.322	4969246.937	57.498
32975	2	44°51'39.09070"N	10°53'50.09240"E	57.146	649893.785	4969244.691	57.146
32976	1	44°51'39.12920"N	10°53'50.08930"E	56.781	649893.689	4969245.877	56.781
32977	2	44°51'39.14860"N	10°53'51.26290"E	57.396	649919.431	4969247.077	57.396
32978	2	44°51'39.09240"N	10°53'51.28420"E	57.078	649919.939	4969245.354	57.078
32979	1	44°51'39.11570"N	10°53'51.30640"E	56.657	649920.410	4969246.085	56.657
32980	2	44°51'39.12810"N	10°53'52.44160"E	57.454	649945.314	4969247.050	57.454
32981	2	44°51'39.06740"N	10°53'52.48510"E	57.097	649946.313	4969245.199	57.097
32982	1	44°51'39.09490"N	10°53'52.50320"E	56.759	649946.690	4969246.057	56.759
32983	1	44°51'39.08860"N	10°53'52.93680"E	56.960	649956.210	4969246.085	56.960
32984	2	44°51'39.11170"N	10°53'52.96340"E	57.442	649956.777	4969246.811	57.442
32985	2	44°51'39.05540"N	10°53'52.98280"E	57.334	649957.244	4969245.084	57.334
32986	1	44°51'39.02050"N	10°53'53.22730"E	56.849	649962.635	4969244.132	56.849
32987	2	44°51'39.06580"N	10°53'53.26750"E	57.659	649963.484	4969245.551	57.659
32988	2	44°51'39.04760"N	10°53'53.19280"E	57.463	649961.858	4969244.951	57.463
32989	2	44°51'38.97670"N	10°53'53.17850"E	57.448	649961.595	4969242.756	57.448
32990	2	44°51'38.94360"N	10°53'53.25450"E	57.411	649963.287	4969241.773	57.411
32991	2	44°51'38.99100"N	10°53'53.27380"E	57.087	649963.677	4969243.246	57.087
32992	2	44°51'38.99170"N	10°53'53.35830"E	57.436	649965.531	4969243.311	57.436
32993	fine fx	44°51'39.06030"N	10°53'53.09910"E	57.307	649959.793	4969245.295	57.307
32994	fine fx	44°51'39.04730"N	10°53'53.07820"E	57.379	649959.343	4969244.883	57.379
32995	fine fx	44°51'39.08740"N	10°53'53.12820"E	57.512	649960.412	4969246.146	57.512
32996	stradella	44°51'39.03610"N	10°53'53.14220"E	57.477	649960.756	4969244.570	57.477
32997	1	44°51'38.94810"N	10°53'53.22210"E	56.760	649962.573	4969241.896	56.760
32998	1	44°51'39.02470"N	10°53'53.28900"E	56.790	649963.986	4969244.294	56.790
32999	2	44°51'39.04020"N	10°53'53.65170"E	57.502	649971.935	4969244.958	57.502
33000	2	44°51'38.98720"N	10°53'53.65520"E	57.451	649972.050	4969243.324	57.451
33001	1	44°51'39.01290"N	10°53'53.65220"E	56.855	649971.965	4969244.116	56.855
33002	2	44°51'39.02510"N	10°53'54.78650"E	57.490	649996.850	4969245.074	57.490
33003	2	44°51'38.97420"N	10°53'54.76000"E	57.487	649996.305	4969243.490	57.487
33004	1	44°51'38.99860"N	10°53'54.78850"E	56.834	649996.913	4969244.258	56.834
33005	1	44°51'38.98900"N	10°53'55.84670"E	56.889	650020.143	4969244.504	56.889
33006	2	44°51'38.96830"N	10°53'55.84240"E	57.383	650020.064	4969243.864	57.383
33007	2	44°51'39.01460"N	10°53'55.88120"E	57.502	650020.882	4969245.312	57.502
33008	2	44°51'39.00010"N	10°53'56.98940"E	57.503	650045.213	4969245.433	57.503
33009	2	44°51'38.95280"N	10°53'56.94720"E	57.519	650044.321	4969243.952	57.519
33010	1	44°51'38.97570"N	10°53'56.96890"E	56.902	650044.781	4969244.670	56.902
33011	2	44°51'38.93840"N	10°53'58.14180"E	57.379	650070.548	4969244.121	57.379
33012	2	44°51'38.98240"N	10°53'58.16450"E	57.474	650071.015	4969245.491	57.474
33013	1	44°51'38.96330"N	10°53'58.16010"E	56.914	650070.932	4969244.899	56.914
33014	2	44°51'38.97080"N	10°53'59.27570"E	57.498	650095.410	4969245.703	57.498
33015	2	44°51'38.93140"N	10°53'59.23930"E	57.375	650094.639	4969244.469	57.375
33016	1	44°51'38.95120"N	10°53'59.23050"E	56.920	650094.432	4969245.075	56.920
33017	2	44°51'38.95770"N	10°54'00.30770"E	57.477	650118.068	4969245.829	57.477
33018	2	44°51'38.91720"N	10°54'00.28030"E	57.408	650117.496	4969244.565	57.408
33019	1	44°51'38.93750"N	10°54'00.27290"E	56.964	650117.319	4969245.188	56.964

Nome	Descrizione	Latitudine	Longitudine	Elevazione CF	Est	Nord	Quota
33020	2	44°51'38.94670"N	10°54'01.51500"E	57.509	650144.571	4969246.110	57.509
33021	2	44°51'38.90300"N	10°54'01.50250"E	57.364	650144.328	4969244.755	57.364
33022	1	44°51'38.92470"N	10°54'01.50090"E	56.991	650144.278	4969245.423	56.991
33023	2	44°51'38.93610"N	10°54'02.66140"E	57.528	650169.738	4969246.371	57.528
33024	2	44°51'38.89280"N	10°54'02.64170"E	57.425	650169.337	4969245.025	57.425
33025	1	44°51'38.91580"N	10°54'02.63340"E	56.939	650169.138	4969245.731	56.939
33026	2	44°51'38.92420"N	10°54'03.72760"E	57.458	650193.146	4969246.552	57.458
33027	2	44°51'38.88240"N	10°54'03.72980"E	57.356	650193.224	4969245.263	57.356
33028	1	44°51'38.90290"N	10°54'03.74610"E	56.897	650193.567	4969245.904	56.897
33029	2	44°51'38.91430"N	10°54'04.60290"E	57.513	650212.362	4969246.696	57.513
33030	2	44°51'38.86820"N	10°54'04.59450"E	57.425	650212.211	4969245.269	57.425
33031	1	44°51'38.89570"N	10°54'04.60810"E	56.977	650212.490	4969246.125	56.977
33032	2	44°51'38.90180"N	10°54'05.28240"E	57.249	650227.284	4969246.660	57.249
33033	2	44°51'38.84650"N	10°54'05.29050"E	57.389	650227.501	4969244.958	57.389
33034	1	44°51'38.85790"N	10°54'05.32310"E	56.941	650228.209	4969245.326	56.941
33035	2	44°51'38.80670"N	10°54'05.39900"E	57.452	650229.911	4969243.785	57.452
33036	2	44°51'38.78470"N	10°54'05.48060"E	57.695	650231.718	4969243.148	57.695
33037	2	44°51'38.76610"N	10°54'05.54800"E	57.807	650233.211	4969242.609	57.807
33038	1	44°51'38.81050"N	10°54'05.46460"E	56.845	650231.348	4969243.936	56.845
33039	1	44°51'38.79330"N	10°54'05.56190"E	57.071	650233.496	4969243.455	57.071
33040	2	44°51'38.72330"N	10°54'05.49810"E	57.907	650232.146	4969241.263	57.907
33041	2	44°51'38.64730"N	10°54'05.48540"E	57.854	650231.923	4969238.911	57.854
33042	2	44°51'38.63180"N	10°54'05.38830"E	57.055	650229.803	4969238.383	57.055
33043	2	44°51'38.66940"N	10°54'05.28130"E	57.224	650227.427	4969239.488	57.224
33044	1	44°51'38.71480"N	10°54'05.39020"E	56.303	650229.785	4969240.945	56.303
33045	1 sotto tubo	44°51'38.75010"N	10°54'05.42610"E	56.364	650230.547	4969242.053	56.364
33046	2	44°51'38.90080"N	10°54'05.39470"E	57.790	650229.749	4969246.687	57.790
33047	2	44°51'38.84150"N	10°54'05.56740"E	57.916	650233.582	4969244.946	57.916
33048	2	44°51'38.84930"N	10°54'05.46730"E	57.861	650231.379	4969245.135	57.861
33049	2	44°51'38.87290"N	10°54'05.40390"E	57.777	650229.971	4969245.830	57.777
33050	2	44°51'39.20590"N	10°54'05.45190"E	57.464	650230.784	4969256.130	57.464
33051	2	44°51'37.53640"N	10°54'05.16090"E	56.852	650225.604	4969204.465	56.852
33052	2	44°51'37.51900"N	10°54'05.13870"E	56.760	650225.129	4969203.917	56.760
33053	2	44°51'37.53010"N	10°54'05.06500"E	56.924	650223.504	4969204.222	56.924
33054	2	44°51'37.48090"N	10°54'05.04090"E	56.929	650223.010	4969202.691	56.929
33055	2	44°51'37.47410"N	10°54'05.13430"E	56.931	650225.065	4969202.529	56.931
33056	2	44°51'37.40740"N	10°54'05.12760"E	57.030	650224.966	4969200.468	57.030
33057	1	44°51'37.50280"N	10°54'05.07350"E	56.514	650223.710	4969203.384	56.514
33058	1	44°51'37.49560"N	10°54'05.18070"E	56.443	650226.068	4969203.216	56.443
33059	1	44°51'37.53200"N	10°54'04.19550"E	56.543	650204.420	4969203.833	56.543
33060	2	44°51'37.55910"N	10°54'04.20630"E	57.041	650204.637	4969204.675	57.041
33061	2	44°51'37.50740"N	10°54'04.19950"E	57.026	650204.526	4969203.076	57.026
33062	3	44°51'37.31370"N	10°54'03.87210"E	57.288	650197.480	4969196.931	57.288
33063	3	44°51'37.72350"N	10°54'03.75200"E	57.183	650194.548	4969209.515	57.183
33064	3	44°51'37.74330"N	10°54'02.50980"E	57.209	650167.272	4969209.487	57.209
33065	2	44°51'37.61640"N	10°54'02.44270"E	56.976	650165.892	4969205.537	56.976
33066	2	44°51'37.56520"N	10°54'02.44770"E	57.032	650166.038	4969203.960	57.032
33067	1	44°51'37.59100"N	10°54'02.43410"E	56.445	650165.721	4969204.749	56.445
33068	3	44°51'37.35270"N	10°54'02.21600"E	57.324	650161.107	4969197.284	57.324
33069	3	44°51'37.43080"N	10°54'01.15400"E	57.291	650137.743	4969199.148	57.291
33070	2	44°51'37.60050"N	10°54'01.13440"E	57.044	650137.191	4969204.374	57.044
33071	2	44°51'37.65210"N	10°54'01.16710"E	56.967	650137.871	4969205.983	56.967

Nome	Descrizione	Latitudine	Longitudine	Elevazione CF	Est	Nord	Quota
33072	1	44°51'37.62900"N	10°54'01.15110"E	56.416	650137.537	4969205.262	56.416
33073	3	44°51'37.85160"N	10°54'01.00210"E	57.298	650134.106	4969212.055	57.298
33074	3	44°51'37.88450"N	10°53'59.89600"E	57.358	650109.807	4969212.502	57.358
33075	2	44°51'37.69870"N	10°53'59.75120"E	57.016	650106.764	4969206.694	57.016
33076	1	44°51'37.67590"N	10°53'59.72540"E	56.527	650106.214	4969205.977	56.527
33077	2	44°51'37.64560"N	10°53'59.71030"E	57.110	650105.904	4969205.035	57.110
33078	3	44°51'37.56550"N	10°53'59.53340"E	57.266	650102.080	4969202.472	57.266
33079	3	44°51'37.61660"N	10°53'58.22450"E	57.222	650073.318	4969203.377	57.222
33080	2	44°51'37.69790"N	10°53'58.23470"E	57.048	650073.483	4969205.891	57.048
33081	2	44°51'37.74930"N	10°53'58.25800"E	56.993	650073.957	4969207.489	56.993
33082	1	44°51'37.72700"N	10°53'58.24360"E	56.542	650073.657	4969206.793	56.542
33083	3	44°51'37.96000"N	10°53'58.05970"E	57.266	650069.453	4969213.889	57.266
33084	3	44°51'37.99120"N	10°53'56.91830"E	57.341	650044.381	4969214.265	57.341
33085	2	44°51'37.79500"N	10°53'56.76180"E	57.041	650041.088	4969208.131	57.041
33086	2	44°51'37.74840"N	10°53'56.78260"E	57.031	650041.578	4969206.704	57.031
33087	1	44°51'37.77550"N	10°53'56.76460"E	56.557	650041.163	4969207.531	56.557
33088	3	44°51'37.61200"N	10°53'56.58890"E	57.236	650037.426	4969202.395	57.236
33089	3	44°51'37.66320"N	10°53'55.27120"E	57.256	650008.470	4969203.299	57.256
33090	2	44°51'37.79500"N	10°53'55.29310"E	57.080	650008.855	4969207.377	57.080
33091	2	44°51'37.83700"N	10°53'55.28090"E	56.959	650008.557	4969208.667	56.959
33092	1	44°51'37.81930"N	10°53'55.26390"E	56.631	650008.197	4969208.112	56.631
33093	3	44°51'38.04450"N	10°53'55.25360"E	57.379	650007.809	4969215.056	57.379
33094	3	44°51'38.03910"N	10°53'53.81300"E	57.359	649976.197	4969214.150	57.359
33095	fine	44°51'37.88030"N	10°53'53.48930"E	57.559	649969.207	4969209.084	57.559
33096	fine	44°51'37.86260"N	10°53'53.50610"E	57.259	649969.589	4969208.546	57.259
33097	fine	44°51'37.84330"N	10°53'53.48530"E	57.510	649969.146	4969207.940	57.510
33098	2	44°51'37.84260"N	10°53'53.58200"E	57.368	649971.269	4969207.968	57.368
33099	1	44°51'37.86080"N	10°53'53.58450"E	56.971	649971.311	4969208.531	56.971
33100	2	44°51'37.88180"N	10°53'53.57120"E	57.282	649971.004	4969209.172	57.282
33101	2	44°51'37.89380"N	10°53'53.13190"E	57.420	649961.354	4969209.317	57.420
33102	2	44°51'37.91330"N	10°53'53.06490"E	57.355	649959.869	4969209.884	57.355
33103	1	44°51'37.89350"N	10°53'53.10040"E	56.782	649960.663	4969209.291	56.782
33104	pq	44°51'37.80030"N	10°53'52.63420"E	57.465	649950.499	4969206.176	57.465
33105	pq	44°51'37.74300"N	10°53'51.88550"E	57.379	649934.109	4969204.024	57.379
33106	pq	44°51'37.68160"N	10°53'50.80600"E	57.440	649910.462	4969201.576	57.440
33107	pq	44°51'37.67950"N	10°53'49.84410"E	57.554	649889.353	4969201.018	57.554
33108	pq	44°51'37.66310"N	10°53'48.72090"E	57.424	649864.715	4969199.936	57.424
33109	pozzo circolare	44°51'37.73920"N	10°53'47.84040"E	57.583	649845.337	4969201.833	57.583
33110	pozzo circolare	44°51'37.78040"N	10°53'47.82040"E	57.423	649844.868	4969203.094	57.423
33111	pq	44°51'37.67610"N	10°53'47.19230"E	57.613	649831.159	4969199.554	57.613
33112	pq	44°51'37.69840"N	10°53'46.57410"E	57.584	649817.576	4969199.925	57.584
33113	pozzetto	44°51'37.49160"N	10°53'46.56930"E	57.579	649817.619	4969193.541	57.579
33114	pozzetto	44°51'37.47160"N	10°53'46.56910"E	57.653	649817.629	4969192.924	57.653
33115	pozzetto	44°51'37.49160"N	10°53'46.54700"E	57.669	649817.130	4969193.530	57.669
33116	pq	44°51'37.68830"N	10°53'45.91290"E	57.598	649803.072	4969199.274	57.598
33117	pq	44°51'37.65380"N	10°53'44.92750"E	57.639	649781.471	4969197.705	57.639
33118	pq	44°51'36.65240"N	10°53'42.68860"E	59.977	649733.057	4969165.658	59.977
33119	pq	44°51'37.34800"N	10°53'42.60300"E	59.966	649730.677	4969187.078	59.966
33120	pq	44°51'38.62140"N	10°53'42.37980"E	60.134	649724.861	4969226.257	60.134
33121	2	44°51'53.88200"N	10°53'35.48830"E	57.336	649562.639	4969693.624	57.336
33122	2	44°51'53.92920"N	10°53'35.47740"E	57.350	649562.366	4969695.075	57.350
33123	1	44°51'53.91460"N	10°53'35.49920"E	56.997	649562.855	4969694.635	56.997

Nome	Descrizione	Latitudine	Longitudine	Elevazione CF	Est	Nord	Quota
33124	2	44°51'53.99590"N	10°53'35.89950"E	57.492	649571.581	4969697.349	57.492
33125	2	44°51'53.94750"N	10°53'35.89360"E	57.483	649571.487	4969695.852	57.483
33126	1	44°51'53.97050"N	10°53'35.89100"E	57.004	649571.413	4969696.561	57.004
33127	2	44°51'54.08230"N	10°53'36.77030"E	57.473	649590.628	4969700.461	57.473
33128	2	44°51'54.12580"N	10°53'36.77980"E	57.445	649590.805	4969701.808	57.445
33129	1	44°51'54.11000"N	10°53'36.78710"E	57.002	649590.977	4969701.324	57.002
33130	2	44°51'54.26050"N	10°53'37.65300"E	57.423	649609.870	4969706.411	57.423
33131	2	44°51'54.21640"N	10°53'37.63870"E	57.382	649609.588	4969705.043	57.382
33132	1	44°51'54.23530"N	10°53'37.63580"E	56.992	649609.511	4969705.625	56.992
33133	sopra fosso	44°51'53.92130"N	10°53'35.27260"E	57.267	649557.878	4969694.726	57.267
33134	sopra fosso	44°51'54.14290"N	10°53'35.04790"E	57.133	649552.787	4969701.449	57.133
33135	sopra fosso	44°51'54.52270"N	10°53'34.69690"E	57.156	649544.812	4969712.989	57.156
33136	sopra fosso	44°51'54.95040"N	10°53'34.31320"E	57.230	649536.084	4969725.990	57.230
33137	sopra fosso	44°51'55.38340"N	10°53'33.89330"E	56.960	649526.558	4969739.137	56.960
33138	manufatto	44°51'55.39240"N	10°53'33.85810"E	56.994	649525.779	4969739.396	56.994
33139	ax fosso	44°51'55.36440"N	10°53'33.83430"E	56.110	649525.277	4969738.520	56.110
33140	pq	44°51'54.83160"N	10°53'34.96510"E	57.433	649550.475	4969722.658	57.433
33141	spigolo manufatto	44°51'59.62930"N	10°53'32.06730"E	58.007	649483.434	4969869.218	58.007
33142	spigolo manufatto	44°51'59.50120"N	10°53'31.94670"E	58.220	649480.880	4969865.204	58.220
33143	spigolo manufatto	44°51'59.63700"N	10°53'32.05750"E	58.240	649483.213	4969869.451	58.240
33144	Ax fosso	44°51'59.59330"N	10°53'32.04280"E	56.571	649482.922	4969868.095	56.571
33145	Ax fosso	44°51'59.51050"N	10°53'32.79530"E	56.101	649499.495	4969865.925	56.101
33146	manufatto sopra	44°51'59.53220"N	10°53'32.81380"E	57.557	649499.885	4969866.604	57.557
33147	manufatto sopra	44°51'59.47790"N	10°53'32.79810"E	57.598	649499.579	4969864.920	57.598
33148	Ax fosso	44°51'59.41000"N	10°53'33.81370"E	56.946	649521.915	4969863.344	56.946
33149	Ax fosso	44°51'59.35900"N	10°53'34.40270"E	56.829	649534.876	4969862.072	56.829
33150	Ax fosso	44°51'59.32490"N	10°53'34.84380"E	56.788	649544.580	4969861.246	56.788
33151	Ax fosso	44°51'59.26670"N	10°53'35.81710"E	56.913	649565.980	4969859.948	56.913
33152	Ax fosso	44°51'59.18960"N	10°53'37.00580"E	56.811	649592.121	4969858.177	56.811
33153	Ax fosso	44°51'59.16770"N	10°53'37.49940"E	57.428	649602.968	4969857.754	57.428
33154	ponte	44°51'57.56800"N	10°54'08.77340"E	58.383	650290.402	4969824.436	58.383
33155	ponte	44°51'57.55600"N	10°54'08.77300"E	58.385	650290.402	4969824.066	58.385
33156	ponte	44°51'57.57730"N	10°54'08.49840"E	58.459	650284.360	4969824.582	58.459
33157	ponte	44°51'57.56710"N	10°54'08.49830"E	58.460	650284.366	4969824.267	58.460
33158	ponte	44°51'59.49730"N	10°53'55.53430"E	58.405	649998.488	4969877.168	58.405
33159	ponte	44°51'59.49930"N	10°53'55.49960"E	58.419	649997.725	4969877.212	58.419
33160	ponte	44°51'58.70140"N	10°53'55.43970"E	58.364	649996.987	4969852.560	58.364
33161	ponte	44°51'58.69700"N	10°53'55.41320"E	58.379	649996.408	4969852.411	58.379
33162	pq	44°52'01.11980"N	10°53'33.36350"E	57.580	649510.805	4969915.873	57.580
33163	sopra muro	44°51'59.50690"N	10°53'33.11830"E	57.571	649506.585	4969865.979	57.571
33164	sopra muro	44°51'59.42520"N	10°53'33.10470"E	57.575	649506.345	4969863.451	57.575
33165	sopra muro	44°51'59.17960"N	10°53'32.87460"E	57.584	649501.473	4969855.755	57.584
33166	sopra muro	44°51'59.17850"N	10°53'33.04850"E	57.493	649505.290	4969855.810	57.493
33167	ax fosso	44°51'59.15930"N	10°53'32.93890"E	55.648	649502.898	4969855.161	55.648