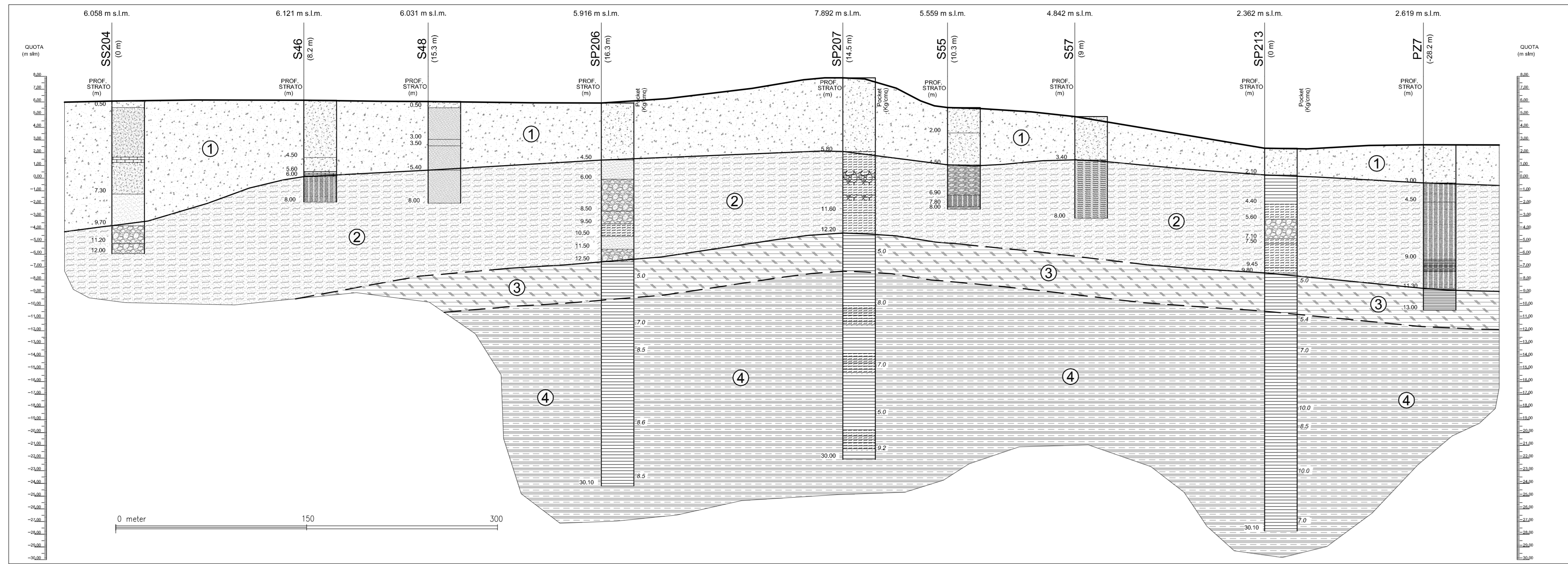
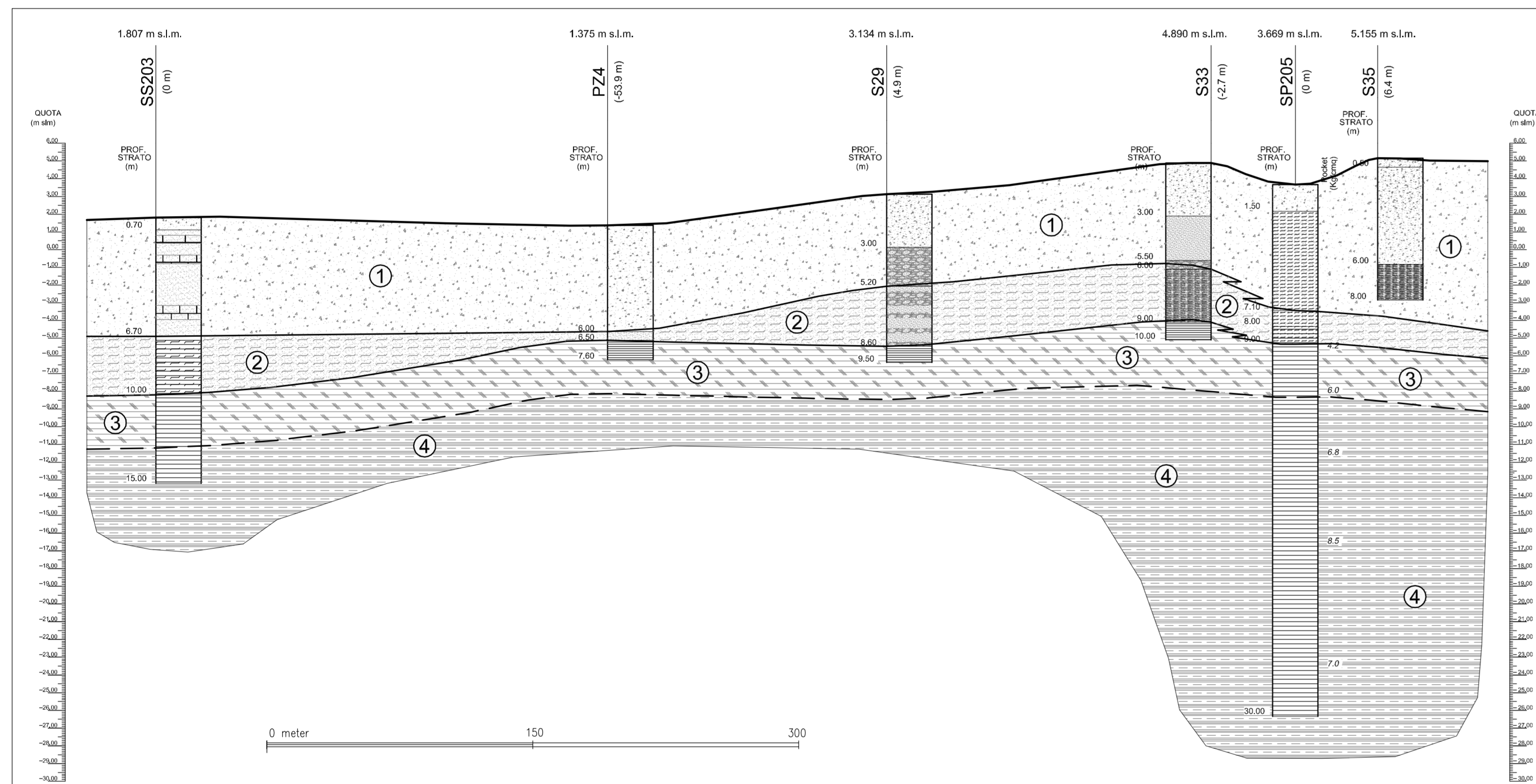


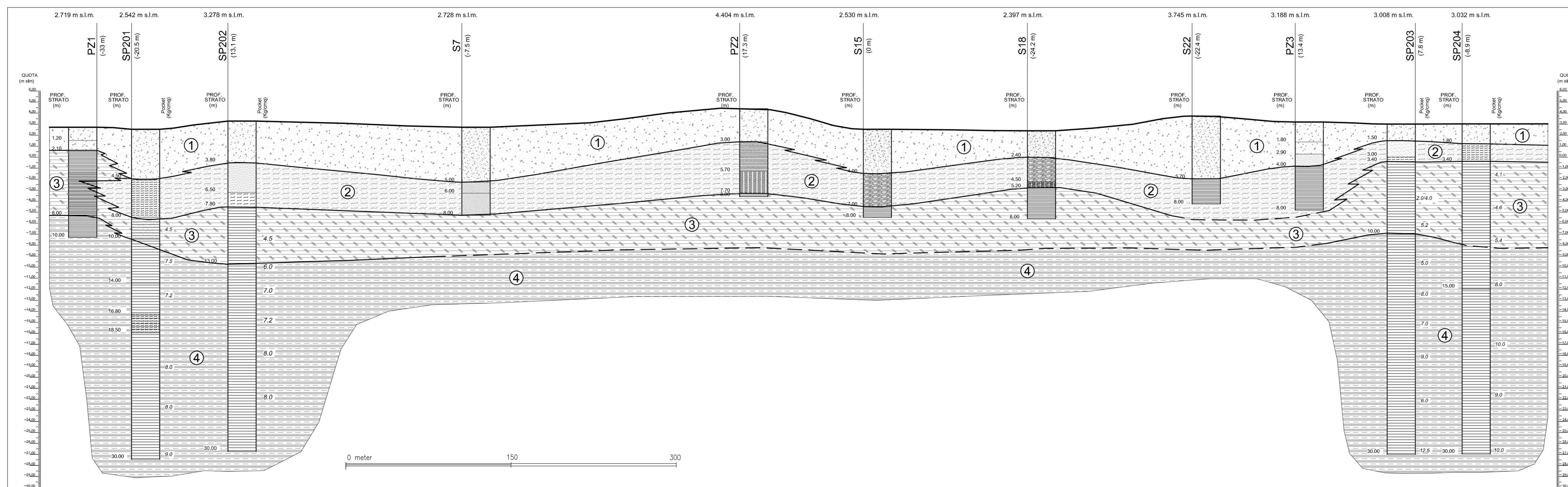
SEZIONE A-A'
Scala 1:2000 / 200



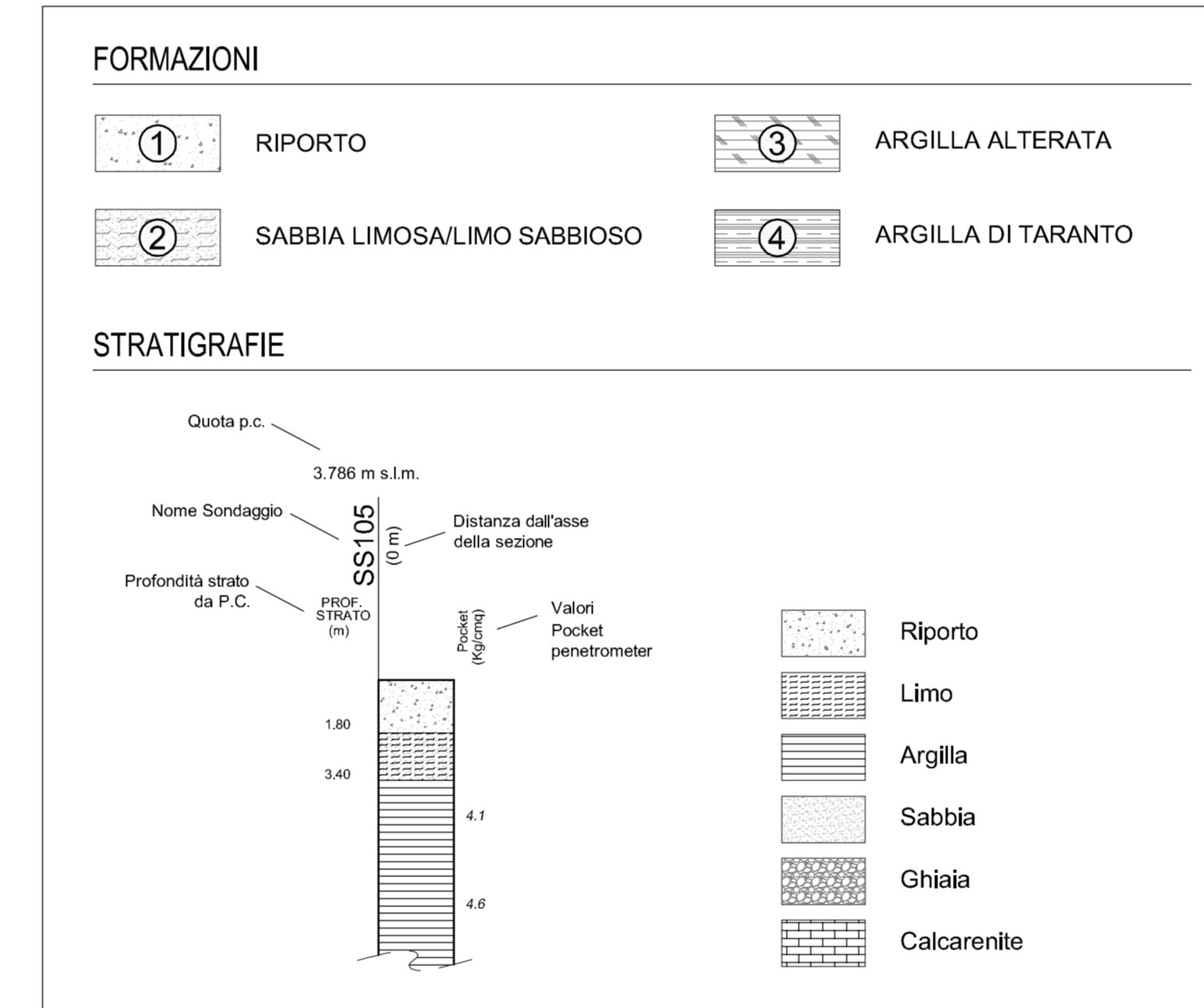
SEZIONE B-B'
Scala 1:2000 / 200



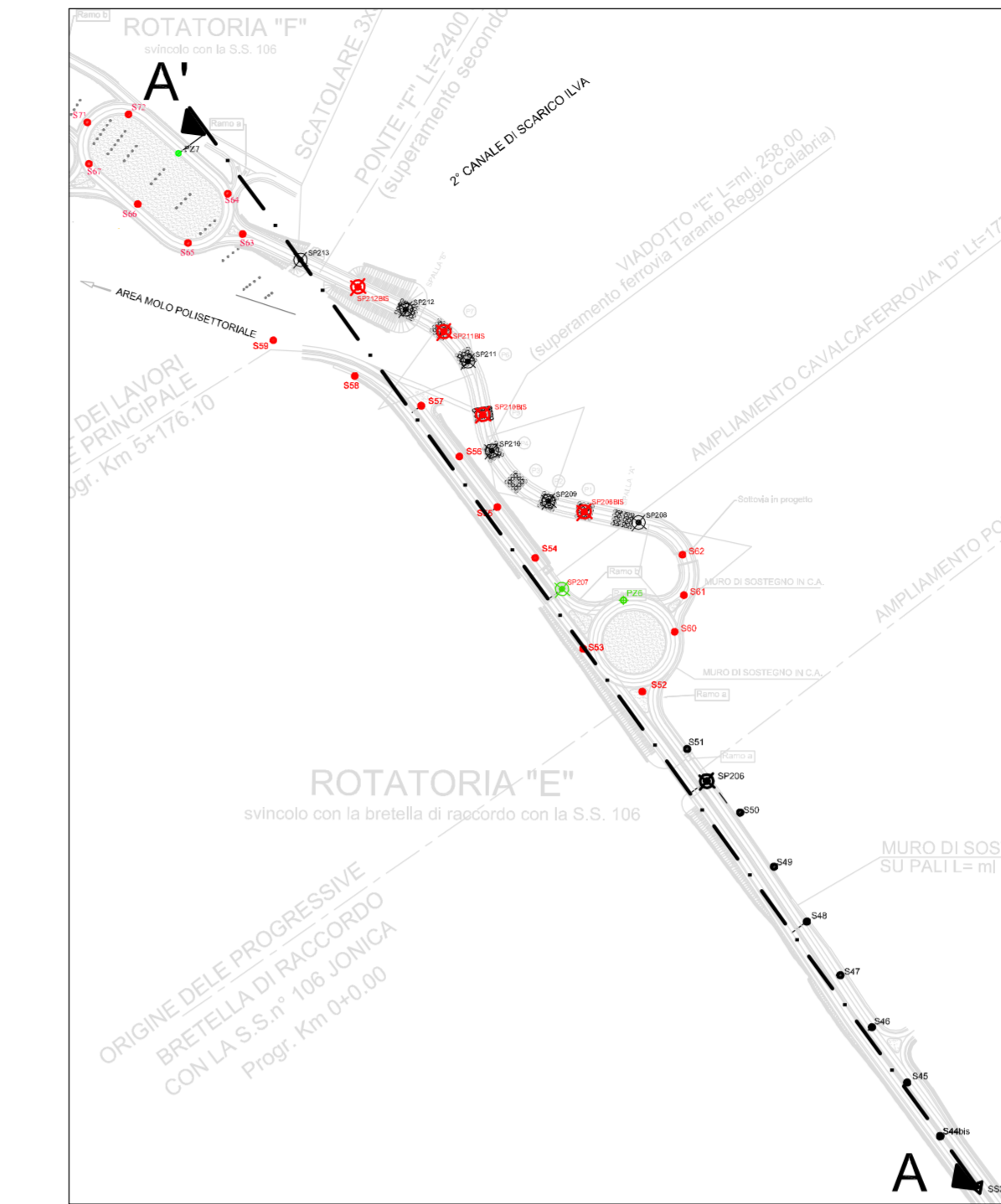
SEZIONE C-C'
Scala 1:2000 / 200



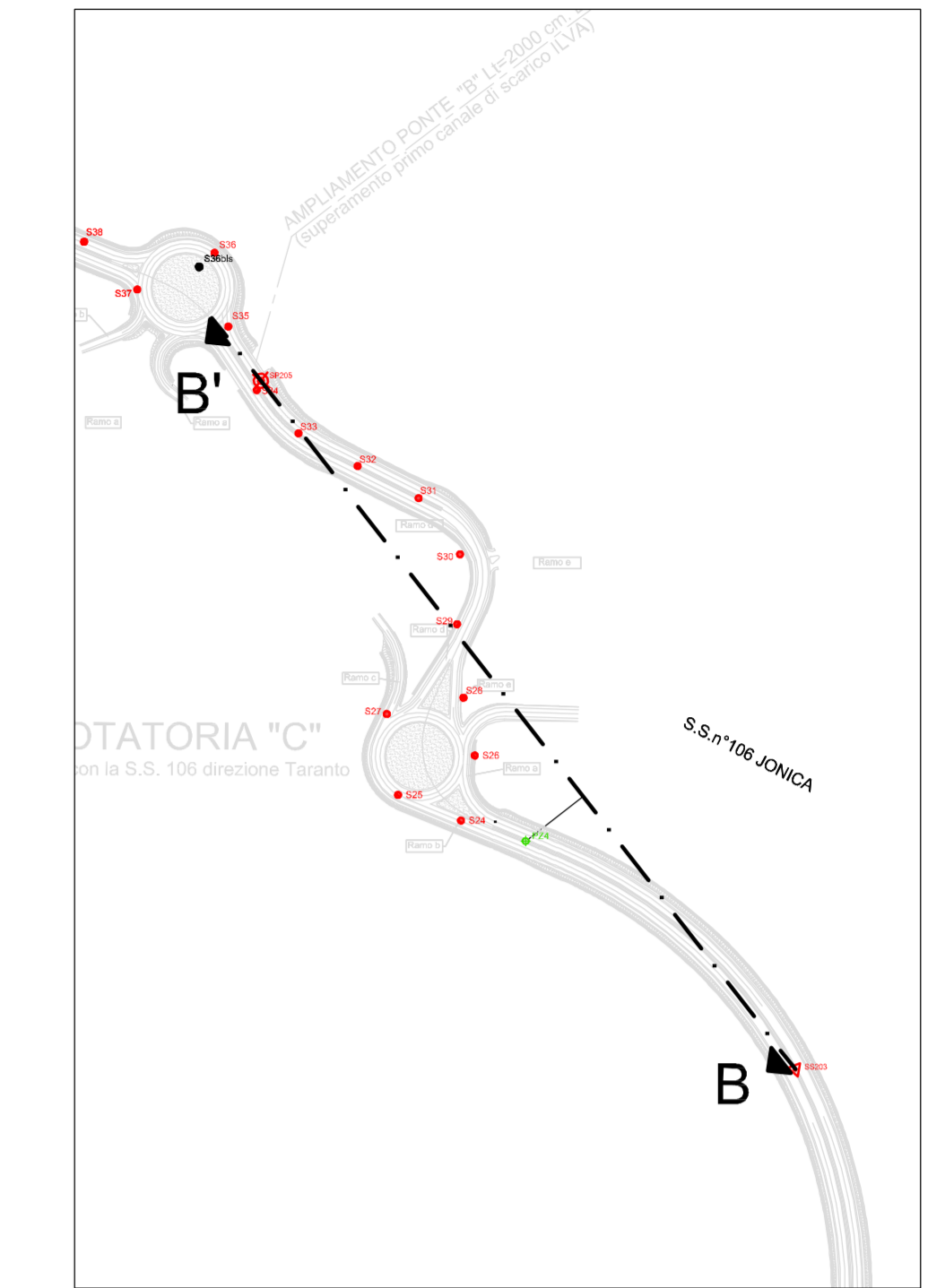
LEGENDA



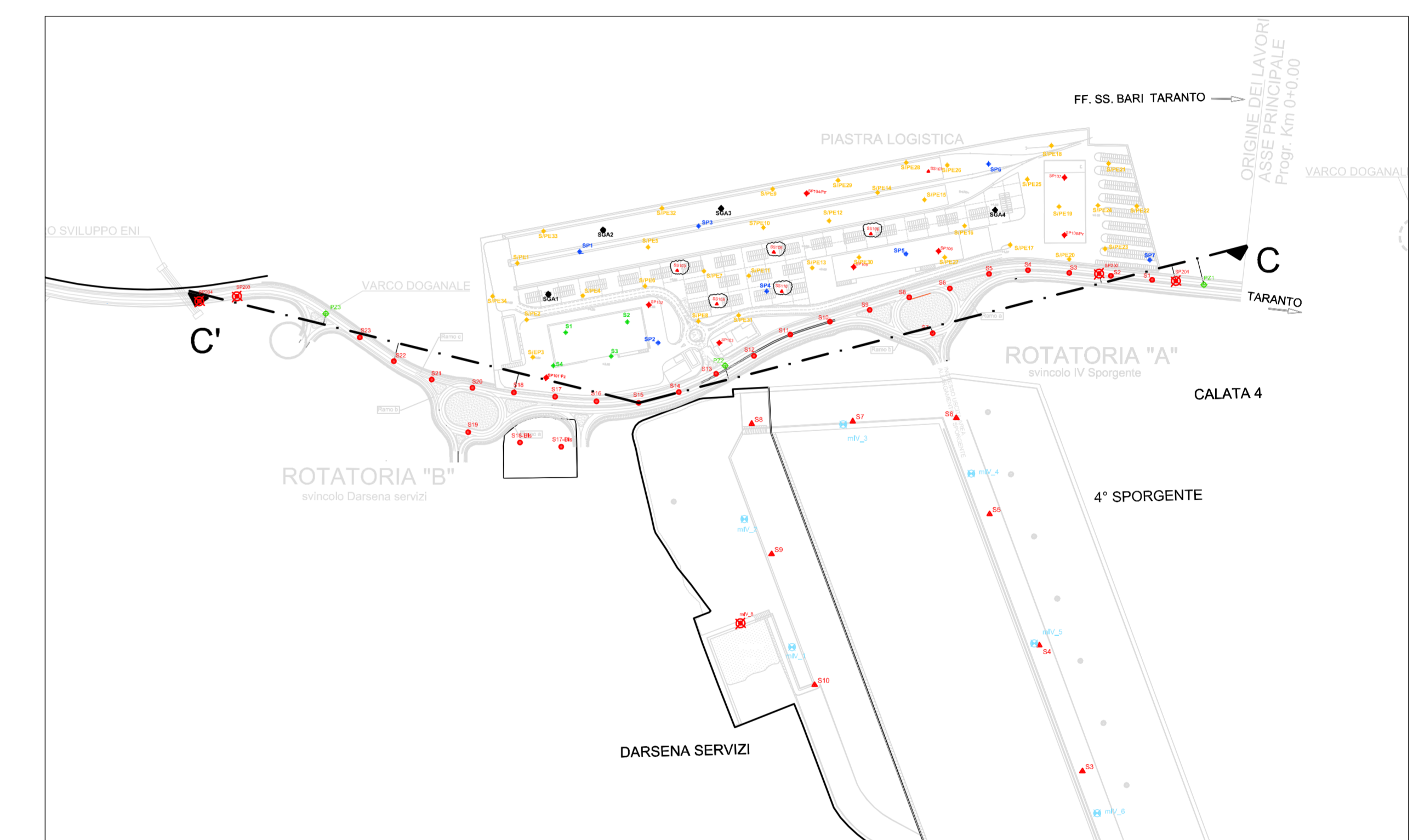
PLANIMETRIA 1
Scala 1:5000



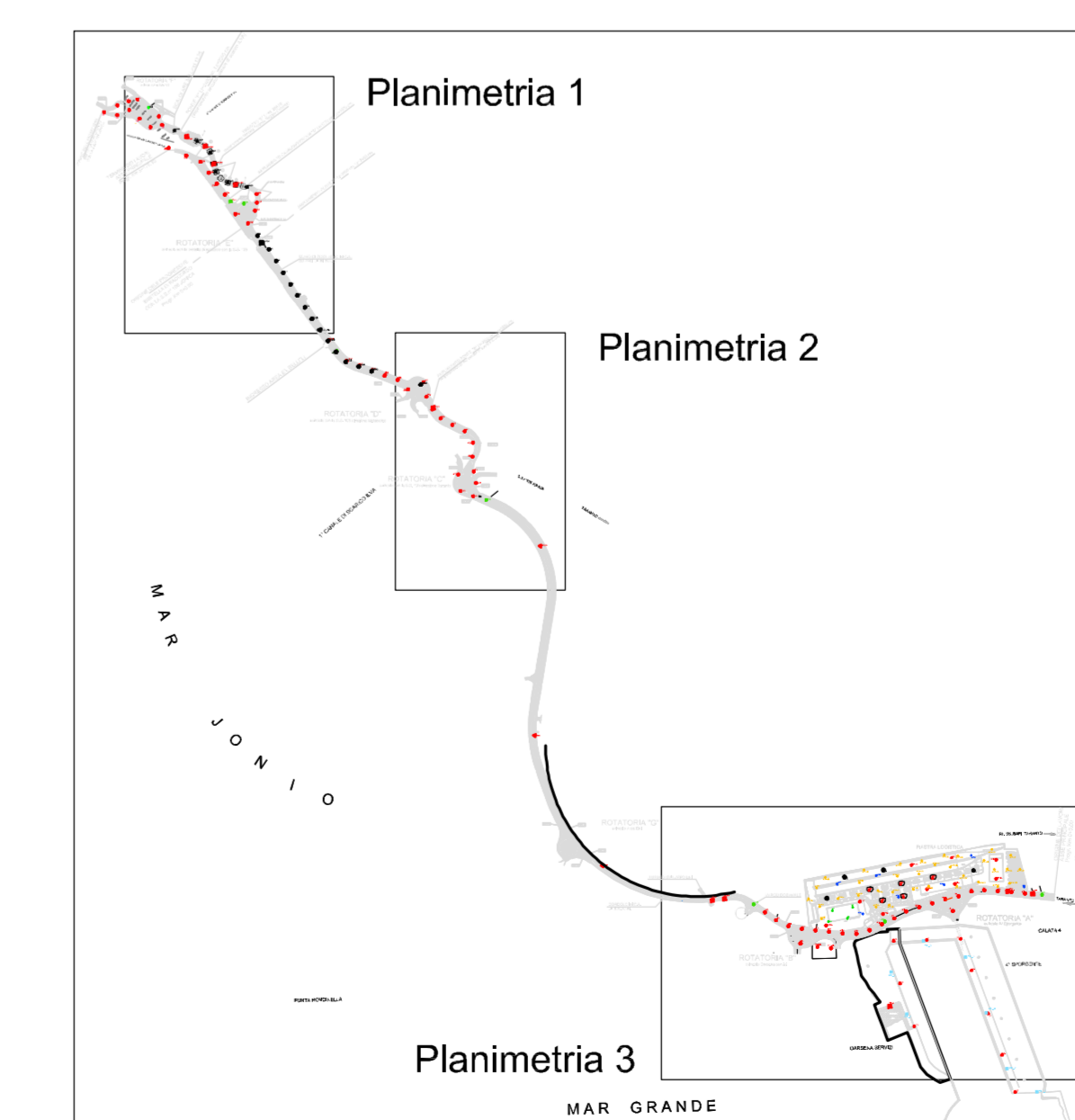
PLANIMETRIA 2
Scala 1:5000



PLANIMETRIA 2
Scala 1:5000



PIANTA CHIAVE
Scala 1:25000



AUTORITA' PORTUALE DI TARANTO
Legge obiettivo delibera CIPE 74/03
(Responsabile del procedimento Ing. Domenico Darao)

TARANTO LOGISTICA S.p.A.

PIASTRA PORTUALE DI TARANTO

123-700 D.L.A.S.T. S.O.O.2

**AREA STRADA DEI MOLI
SINTESI DELLA CARATTERIZZAZIONE GEOTECNICA
SEZIONI STRATIGRAFICHE
A-A', B-B', C-C'**