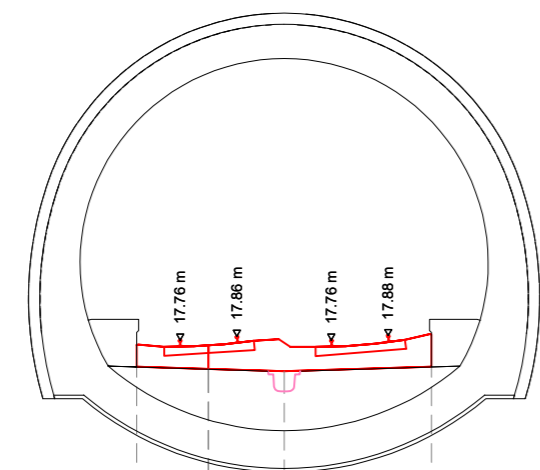


| Tabella Materiali | | | |
|-------------------|-----------|-----------|----------------|
| Materiale | Area (mq) | Vol. (mc) | Vol. cum. (mc) |
| Scavo | 0.00 | 0.00 | 0.00 |
| Rilevato | 0.00 | 0.00 | 0.00 |
| Ballast | 5.21 | 130.19 | 1041.04 |
| Subballast | 0.00 | 0.00 | 0.00 |
| Supercompattato | 0.00 | 0.00 | 0.00 |
| Vegetale | 0.00 | 0.00 | 0.00 |

Sezione n. 219
Prog. km: 5+450.00

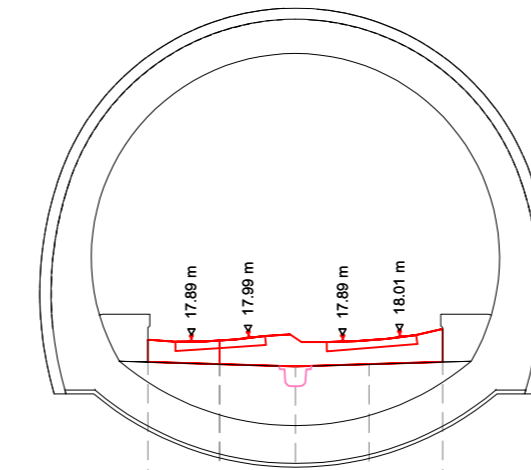


SCALA 1:200
Q.min 5.00m

| | | | | | | | | | | | | |
|------------------------|-------|-------|-------|-------|-------|-------|-------|-------|-------|-------|-------|-------|
| Quote Terreno | 69.21 | 66.91 | 66.00 | 66.15 | 66.85 | 66.72 | 66.75 | 66.72 | 66.70 | 66.89 | 66.08 | 66.08 |
| Dist. Parziali Terreno | 3.40 | 5.48 | 8.01 | 12.00 | 6.05 | 2.84 | 1.76 | 2.46 | 13.02 | 14.43 | | |
| Quote Progetto | | | | | 1.90 | 2.00 | 3.00 | 1.70 | | | | |
| Dist. Parz. Progetto | | | | | 17.00 | 10.04 | 17.00 | | | | | |

| Tabella Materiali | | | |
|-------------------|-----------|-----------|----------------|
| Materiale | Area (mq) | Vol. (mc) | Vol. cum. (mc) |
| Scavo | 0.00 | 0.00 | 0.00 |
| Rilevato | 0.00 | 0.00 | 0.00 |
| Ballast | 5.21 | 130.19 | 1171.73 |
| Subballast | 0.00 | 0.00 | 0.00 |
| Supercompattato | 0.00 | 0.00 | 0.00 |
| Vegetale | 0.00 | 0.00 | 0.00 |

Sezione n. 220
Prog. km: 5+475.00

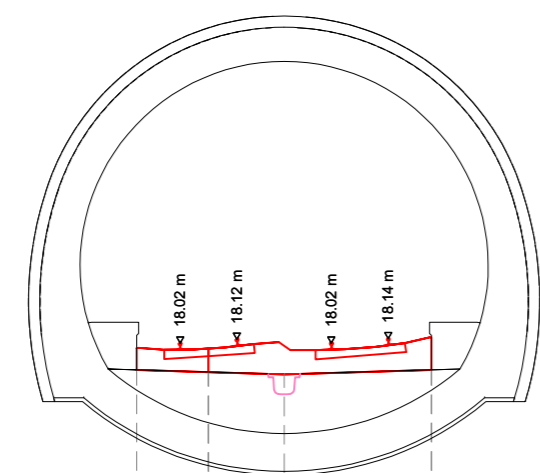


SCALA 1:200
Q.min 5.00m

| | | | | | | | | | | |
|------------------------|-------|-------|-------|-------|-------|-------|-------|-------|-------|-------|
| Quote Terreno | 63.73 | 63.72 | 64.33 | 64.09 | 65.44 | 65.81 | 66.05 | 66.09 | 66.08 | 66.78 |
| Dist. Parziali Terreno | 5.34 | 0.98 | 7.70 | 15.15 | 8.36 | 12.25 | 9.62 | | | |
| Quote Progetto | | | | | 1.90 | 1.95 | 1.95 | 1.95 | | |
| Dist. Parz. Progetto | | | | | 17.19 | 17.13 | 17.07 | 17.13 | | |

| Tabella Materiali | | | |
|-------------------|-----------|-----------|----------------|
| Materiale | Area (mq) | Vol. (mc) | Vol. cum. (mc) |
| Scavo | 0.00 | 0.00 | 0.00 |
| Rilevato | 0.00 | 0.00 | 0.00 |
| Ballast | 5.21 | 130.19 | 1301.93 |
| Subballast | 0.00 | 0.00 | 0.00 |
| Supercompattato | 0.00 | 0.00 | 0.00 |
| Vegetale | 0.00 | 0.00 | 0.00 |

Sezione n. 221
Prog. km: 5+500.00

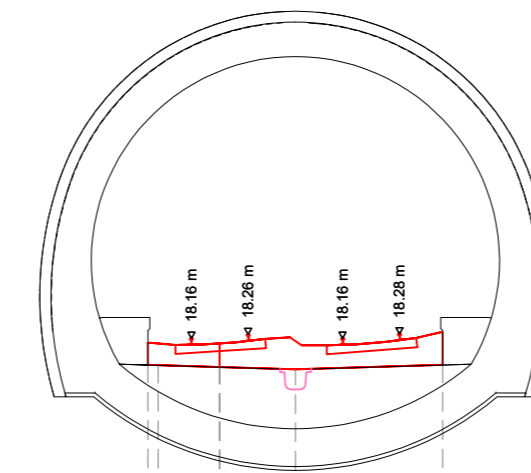


SCALA 1:200
Q.min 5.00m

| | | | | | | | | | | | | | |
|------------------------|-------|-------|-------|-------|-------|-------|-------|-------|-------|-------|-------|-------|-------|
| Quote Terreno | 69.29 | 62.36 | 62.55 | 61.42 | 63.60 | 63.36 | 63.82 | 64.23 | 64.69 | 64.69 | 64.59 | 65.15 | 65.50 |
| Dist. Parziali Terreno | 10.41 | 2.35 | 2.24 | 2.25 | 2.24 | 6.89 | 6.20 | 4.80 | 5.74 | 2.18 | 3.56 | 6.15 | 16.68 |
| Quote Progetto | | | | | | 1.90 | 2.00 | 3.00 | 1.70 | | | | |
| Dist. Parz. Progetto | | | | | | 17.52 | 17.26 | 17.20 | 17.32 | | | | |

| Tabella Materiali | | | |
|-------------------|-----------|-----------|----------------|
| Materiale | Area (mq) | Vol. (mc) | Vol. cum. (mc) |
| Scavo | 0.00 | 0.00 | 0.00 |
| Rilevato | 0.00 | 0.00 | 0.00 |
| Ballast | 5.21 | 130.19 | 1432.12 |
| Subballast | 0.00 | 0.00 | 0.00 |
| Supercompattato | 0.00 | 0.00 | 0.00 |
| Vegetale | 0.00 | 0.00 | 0.00 |

Sezione n. 222
Prog. km: 5+525.00

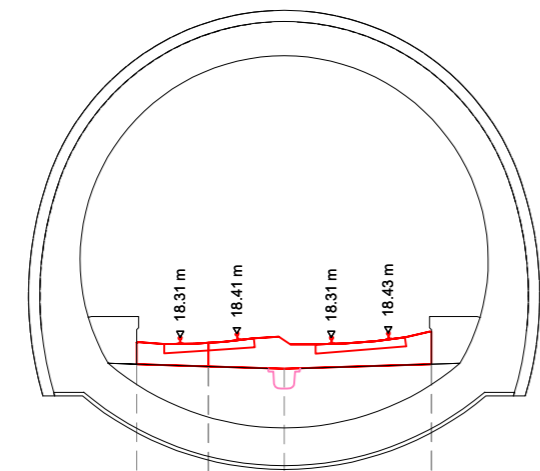


SCALA 1:200
Q.min 5.00m

| | | | | | | | | | | | | | | |
|------------------------|-------|-------|-------|-------|-------|-------|-------|-------|-------|-------|-------|-------|-------|-------|
| Quote Terreno | 62.40 | 62.63 | 63.19 | 63.05 | 62.56 | 62.97 | 62.91 | 63.02 | 63.09 | 63.40 | 63.36 | 63.60 | 63.96 | 64.17 |
| Dist. Parziali Terreno | 2.57 | 6.79 | 2.73 | 1.96 | 14.03 | 4.03 | 2.98 | 1.80 | 3.00 | 6.06 | 4.32 | 5.07 | 6.86 | 3.82 |
| Quote Progetto | | | | | | 1.90 | 1.90 | 2.00 | 3.00 | 1.70 | | | | |
| Dist. Parz. Progetto | | | | | | 17.46 | 17.26 | 17.20 | 17.30 | 17.45 | | | | |

| Tabella Materiali | | | |
|-------------------|-----------|-----------|----------------|
| Materiale | Area (mq) | Vol. (mc) | Vol. cum. (mc) |
| Scavo | 0.00 | 0.00 | 0.00 |
| Rilevato | 0.00 | 0.00 | 0.00 |
| Ballast | 5.21 | 130.19 | 1562.31 |
| Subballast | 0.00 | 0.00 | 0.00 |
| Supercompattato | 0.00 | 0.00 | 0.00 |
| Vegetale | 0.00 | 0.00 | 0.00 |

Sezione n. 223
Prog. km: 5+550.00

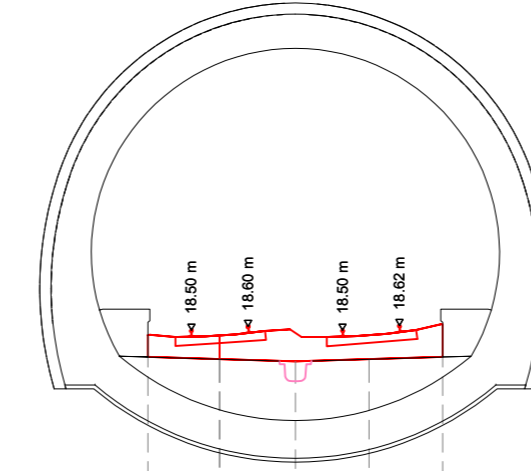


SCALA 1:200
Q.min 5.00m

| | | | | | | | | | | | | | | | | |
|------------------------|-------|-------|-------|-------|-------|-------|-------|-------|-------|-------|-------|-------|-------|-------|-------|-------|
| Quote Terreno | 65.91 | 62.94 | 63.76 | 63.58 | 63.22 | 63.20 | 63.25 | 63.27 | 63.31 | 63.44 | 63.50 | 63.37 | 63.42 | 63.47 | 63.53 | 63.55 |
| Dist. Parziali Terreno | 1.38 | 1.43 | 2.39 | 17.94 | 4.74 | 4.11 | 3.70 | 1.07 | 5.12 | 7.79 | 1.64 | 1.86 | 3.30 | 10.01 | | |
| Quote Progetto | | | | | | 1.90 | 1.94 | 1.94 | 3.00 | 1.70 | | | | | | |
| Dist. Parz. Progetto | | | | | | 17.60 | 17.54 | 17.48 | 17.60 | 17.60 | | | | | | |

| Tabella Materiali | | | |
|-------------------|-----------|-----------|----------------|
| Materiale | Area (mq) | Vol. (mc) | Vol. cum. (mc) |
| Scavo | 0.00 | 0.00 | 0.00 |
| Rilevato | 0.00 | 0.00 | 0.00 |
| Ballast | 5.21 | 130.19 | 1692.50 |
| Subballast | 0.00 | 0.00 | 0.00 |
| Supercompattato | 0.00 | 0.00 | 0.00 |
| Vegetale | 0.00 | 0.00 | 0.00 |

Sezione n. 224
Prog. km: 5+575.00

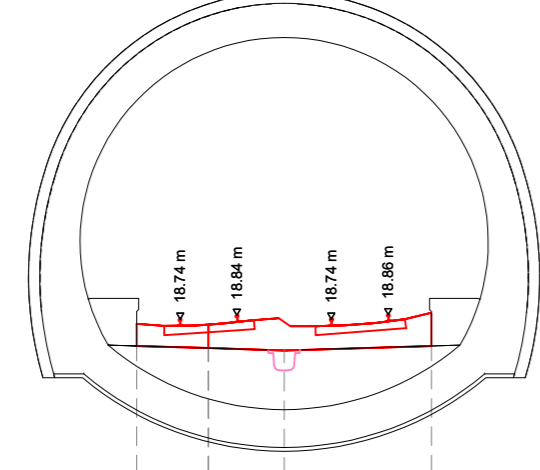


SCALA 1:200
Q.min 5.00m

| | | | | | | | | | | | | | | |
|------------------------|-------|-------|-------|-------|-------|-------|-------|-------|-------|-------|-------|-------|-------|-------|
| Quote Terreno | 63.67 | 63.99 | 63.79 | 63.91 | 64.02 | 63.91 | 63.84 | 63.79 | 64.08 | 64.16 | 64.70 | 64.46 | 64.32 | 64.32 |
| Dist. Parziali Terreno | 1.78 | 11.20 | 1.73 | 4.78 | 2.20 | 1.49 | 5.96 | 3.17 | 1.01 | 3.26 | 7.51 | 8.48 | 9.73 | 5.17 |
| Quote Progetto | | | | | | | | 1.90 | 1.95 | 1.95 | 1.95 | 1.95 | 1.95 | 1.95 |
| Dist. Parz. Progetto | | | | | | | | 17.79 | 17.74 | 17.68 | 17.73 | 17.79 | | |

| Tabella Materiali | | | |
|-------------------|-----------|-----------|----------------|
| Materiale | Area (mq) | Vol. (mc) | Vol. cum. (mc) |
| Scavo | 0.00 | 0.00 | 0.00 |
| Rilevato | 0.00 | 0.00 | 0.00 |
| Ballast | 5.21 | 130.19 | 1822.70 |
| Subballast | 0.00 | 0.00 | 0.00 |
| Supercompattato | 0.00 | 0.00 | 0.00 |
| Vegetale | 0.00 | 0.00 | 0.00 |

Sezione n. 225
Prog. km: 5+600.00

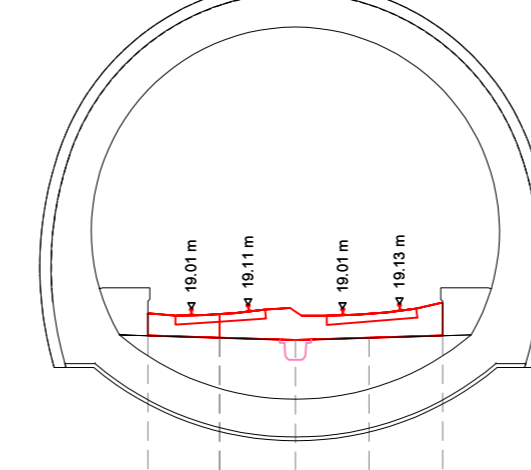


SCALA 1:200
Q.min 5.00m

| | | | | | | | | | | | | |
|------------------------|-------|-------|-------|-------|-------|-------|-------|-------|-------|-------|-------|-------|
| Quote Terreno | 67.20 | 67.28 | 67.05 | 66.93 | 67.81 | 66.97 | 66.91 | 66.91 | 67.08 | 67.20 | 67.37 | 67.36 |
| Dist. Parziali Terreno | 3.13 | 12.40 | 3.66 | 10.81 | 4.88 | 13.30 | 9.84 | 5.25 | 1.88 | | | |
| Quote Progetto | | | | | 1.90 | 1.90 | 1.90 | 1.90 | 1.90 | | | |
| Dist. Parz. Progetto | | | | | 18.03 | 17.97 | 18.03 | | | | | |

| Tabella Materiali | | | |
|-------------------|-----------|-----------|----------------|
| Materiale | Area (mq) | Vol. (mc) | Vol. cum. (mc) |
| Scavo | 0.00 | 0.00 | 0.00 |
| Rilevato | 0.00 | 0.00 | 0.00 |
| Ballast | 5.21 | 130.19 | 1952.89 |
| Subballast | 0.00 | 0.00 | 0.00 |
| Supercompattato | 0.00 | 0.00 | 0.00 |
| Vegetale | 0.00 | 0.00 | 0.00 |

Sezione n. 226
Prog. km: 5+625.00



SCALA 1:200
Q.min 5.00m

| | | | | | | | | | | | | | |
|------------------------|-------|-------|-------|-------|-------|-------|-------|-------|-------|-------|-------|-------|-------|
| Quote Terreno | 69.52 | 69.72 | 69.77 | 70.16 | 70.24 | 70.16 | 70.24 | 70.34 | 70.50 | 70.55 | 70.82 | 70.82 | 70.86 |
| Dist. Parziali Terreno | 16.00 | 3.24 | 14.52 | 3.26 | 1.29 | 5.49 | 6.49 | 2.24 | 10.75 | | | | |
| Quote Progetto | | | | | | 1.90 | 1.95 | 1.95 | 1.95 | 1.95 | 1.95 | 1.95 | 1.95 |
| Dist. Parz. Progetto | | | | | | 18.30 | 18.25 | 18.19 | 18.24 | 18.30 | | | |

COMMITTENTE: **RFI** RETE FERROVIARIA ITALIANA GRUPPO FERROVIE DELLO STATO ITALIANE DIREZIONE INVESTIMENTI DIREZIONE PROGRAMMI INVESTIMENTI DIRETTRICE SUD - PROGETTO ADRIATICA

DIREZIONE LAVORI: **ITALFERR** GRUPPO FERROVIE DELLO STATO ITALIANE

APPALTATORE: **AGOSTINI** COSTRUZIONI GENERALI MANDATARIA **ATLANTE** MANDANTI

PROGETTAZIONE: **HUB** MANDATARIA **HYpro** MANDANTI

PROGETTO ESECUTIVO

LINEA PESCARA - BARI
RADDOPPIO DELLA TRATTA FERROVIARIA TERMOLI - LESINA
LOTTO 2 e 3: RADDOPPIO TERMOLI - RIPALTA

Sezioni trasversali di progetto
Tavola 029 di 128

| Rev.: | Descrizione | Redatto | Data | Verificato | Data | Approvato | Data | Autorizzato | Data |
|-------|-------------------|-------------|----------------|---------------|--------------|---------------|--------------|-------------|------|
| A | Emissione Cautela | Mario Fusco | Giugno 2023 | Paolo Arcaudi | Giugno 2023 | Paolo Arcaudi | Giugno 2023 | | |
| B | Emissione per RV | Agostini | Settembre 2023 | Paolo Arcaudi | Ottobre 2023 | Paolo Arcaudi | Ottobre 2023 | | |

COMMESSA: L10B LOTTO FASE ENTE TIPO DOC OPERA/DISCIPLINA PROGR. REV. **L10B 02 E ZZ W9 IF0000 029 B**

File: L10B.0.2.E.ZZ.W9.IF00.0.029.B.DWG n. Elab.: