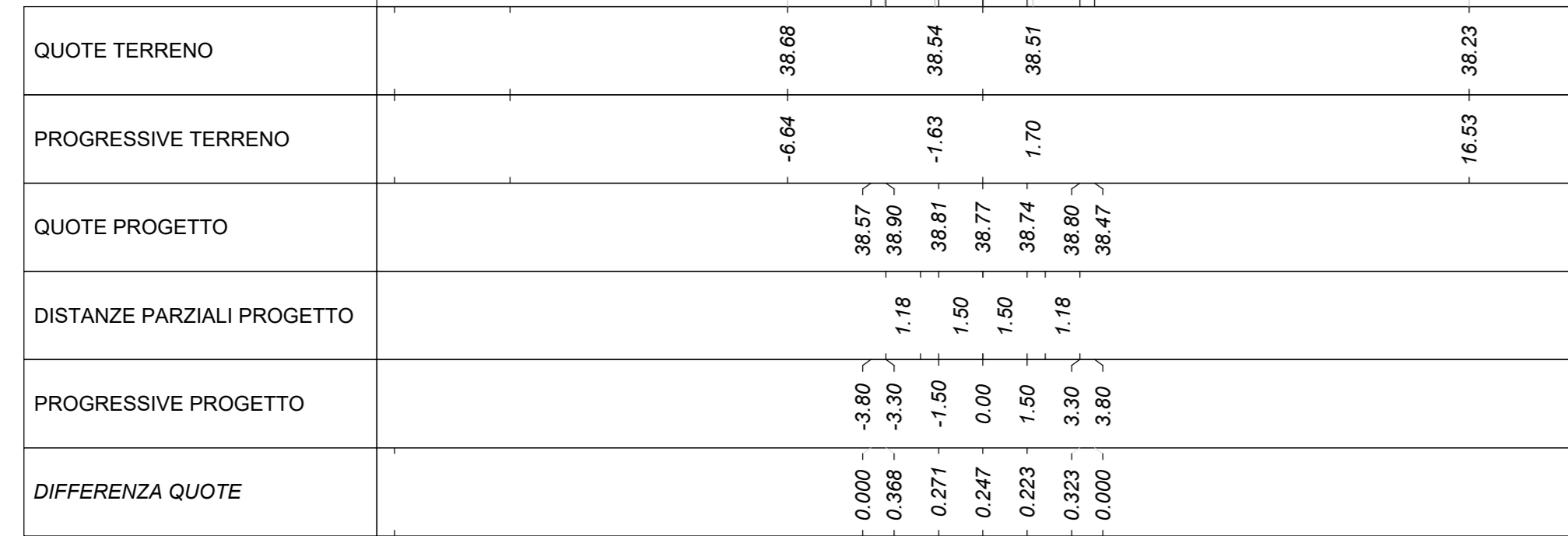


Tracciato: TR-A\_NV08B  
Sezione 67  
Progressiva: 1+320.00  
Scala: 1:200  
Quota di Riferimento: 30.00



MOVIMENTI TERRA Prog. 13+20.00			
Area di sterco			1.53 m <sup>2</sup>
Area di riporto			0.09 m <sup>2</sup>
Volume sterco			23.58 m <sup>3</sup>
Volume riporto			5.87 m <sup>3</sup>
Volume sterco cumulato			6651.49 m <sup>3</sup>
Volume riporto cumulato			3596.66 m <sup>3</sup>
Volume netto			3254.83 m <sup>3</sup>
Materiale			
Scotico	3.807 m <sup>3</sup>	57.97 m <sup>3</sup>	3370.25 m <sup>3</sup>
Anticappellare	3.807 m <sup>3</sup>	57.97 m <sup>3</sup>	3370.25 m <sup>3</sup>
Bonifica	1.516 m <sup>3</sup>	51.72 m <sup>3</sup>	2065.67 m <sup>3</sup>
TERRENO VEGETALE			
Materiale	Area	Volume	Vol. Cum.
Vegetale	0.886 m <sup>2</sup>	19.38 m <sup>3</sup>	1901.36 m <sup>3</sup>
SOVRASTRUTTURA			
Materiale	Area	Volume	Vol. Cum.
Lituro	0.160 m <sup>2</sup>	3.20 m <sup>3</sup>	227.16 m <sup>3</sup>
Binder	0.200 m <sup>2</sup>	4.00 m <sup>3</sup>	283.96 m <sup>3</sup>
Base	0.320 m <sup>2</sup>	6.40 m <sup>3</sup>	454.33 m <sup>3</sup>
Fondazione	0.600 m <sup>2</sup>	12.00 m <sup>3</sup>	851.87 m <sup>3</sup>
Supercompattato	1.200 m <sup>2</sup>	24.00 m <sup>3</sup>	1703.74 m <sup>3</sup>
MANUFATTI			
Materiale	Area	Volume	Vol. Cum.
Cunetta	0.000 m <sup>2</sup>	0.00 m <sup>3</sup>	198.27 m <sup>3</sup>
Magnone Cunetta	0.000 m <sup>2</sup>	0.00 m <sup>3</sup>	83.75 m <sup>3</sup>
Corridoio	0.038 m <sup>2</sup>	0.77 m <sup>3</sup>	34.39 m <sup>3</sup>
Quantità Fossati di Guardia			
Materiale	Area	Volume	Vol. Cum.
Rivestimento DX	0.00	0.00	75.64
Scavo Fossati DX	0.82	16.37	890.97
Rivestimento SX	0.00	0.00	75.64
Scavo Fossati SX	0.00	0.00	878.48

QUOTE TERRENO	
	-6.64 -38.68

PROGRESSIVE TERRENO	
	36.57 36.90 36.54 36.51 36.23

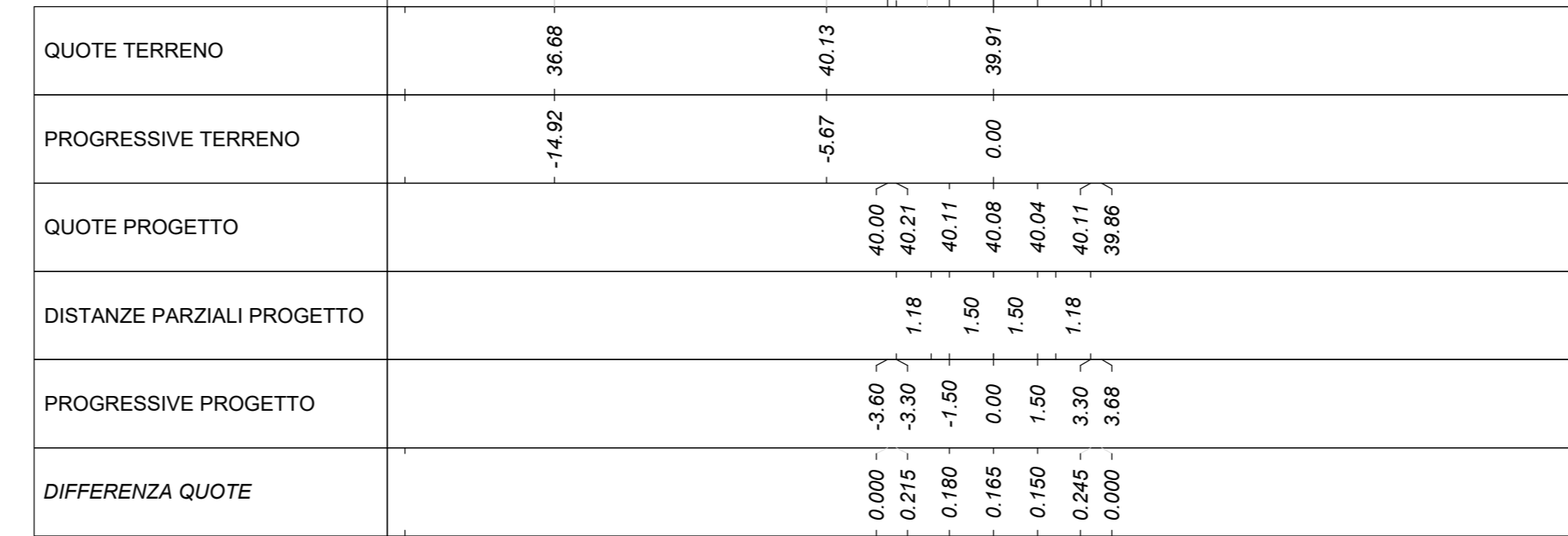
QUOTE PROGETTO	
	36.57 36.90 36.54 36.51 36.23

DISTANZE PARZIALI PROGETTO	
	3.86 3.30 1.18 1.50 1.50 1.70 38.74 38.80 38.47

PROGRESSIVE PROGETTO	
	-3.86 -3.30 0.271 -0.247 0.223 0.330 0.000

DIFFERENZA QUOTE	
	0.000 0.000 0.000 0.000 0.000

Tracciato: TR-A\_NV08B  
Sezione 70  
Progressiva: 1+380.00  
Scala: 1:200  
Quota di Riferimento: 30.00



MOVIMENTI TERRA Prog. 13+80.00			
Area di sterco			1.87 m <sup>2</sup>
Area di riporto			0.00 m <sup>2</sup>
Volume sterco			36.31 m <sup>3</sup>
Volume riporto			0.18 m <sup>3</sup>
Volume sterco cumulato			6944.65 m <sup>3</sup>
Volume riporto cumulato			3602.98 m <sup>3</sup>
Volume netto			3341.66 m <sup>3</sup>
Materiale			
Scotico	2.072 m <sup>3</sup>	40.41 m <sup>3</sup>	3507.05 m <sup>3</sup>
Anticappellare	2.072 m <sup>3</sup>	40.41 m <sup>3</sup>	3507.05 m <sup>3</sup>
Bonifica	1.185 m <sup>3</sup>	25.10 m <sup>3</sup>	2150.31 m <sup>3</sup>
TERRENO VEGETALE			
Materiale	Area	Volume	Vol. Cum.
Vegetale	0.639 m <sup>2</sup>	13.64 m <sup>3</sup>	1950.19 m <sup>3</sup>
SOVRASTRUTTURA			
Materiale	Area	Volume	Vol. Cum.
Lituro	0.160 m <sup>2</sup>	3.20 m <sup>3</sup>	236.76 m <sup>3</sup>
Binder	0.200 m <sup>2</sup>	4.00 m <sup>3</sup>	295.96 m <sup>3</sup>
Base	0.320 m <sup>2</sup>	6.40 m <sup>3</sup>	473.83 m <sup>3</sup>
Fondazione	0.600 m <sup>2</sup>	12.00 m <sup>3</sup>	887.87 m <sup>3</sup>
Supercompattato	1.200 m <sup>2</sup>	24.00 m <sup>3</sup>	1778.74 m <sup>3</sup>
MANUFATTI			
Materiale	Area	Volume	Vol. Cum.
Cunetta	0.000 m <sup>2</sup>	0.00 m <sup>3</sup>	198.27 m <sup>3</sup>
Magnone Cunetta	0.000 m <sup>2</sup>	0.00 m <sup>3</sup>	83.75 m <sup>3</sup>
Corridoio	0.038 m <sup>2</sup>	0.77 m <sup>3</sup>	35.68 m <sup>3</sup>
Quantità Fossati di Guardia			
Materiale	Area	Volume	Vol. Cum.
Rivestimento DX	0.00	0.00	75.64
Scavo Fossati DX	0.81	16.10	890.25
Rivestimento SX	0.00	0.00	75.64
Scavo Fossati SX	0.00	0.00	878.48

QUOTE TERRENO	
	-14.92 -36.68

PROGRESSIVE TERRENO	
	-40.00 -40.21 -40.11 39.91 40.04 40.11 39.86

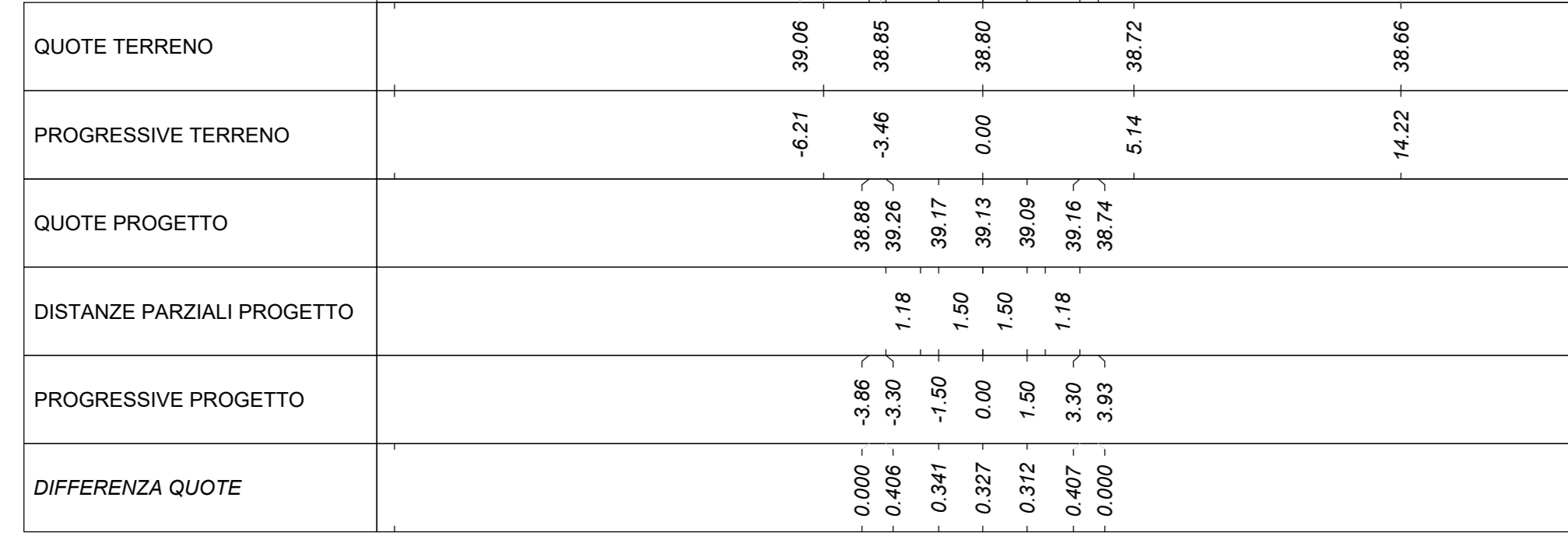
QUOTE PROGETTO	
	-40.00 -40.21 -40.11 39.91 40.04 40.11 39.86

DISTANZE PARZIALI PROGETTO	
	4.00 1.18 1.50 1.50 1.50 1.18 39.86

PROGRESSIVE PROGETTO	
	0.000 0.271 0.165 0.150 0.245 0.000

DIFFERENZA QUOTE	
	0.000 0.000 0.000 0.000 0.000

Tracciato: TR-A\_NV08B  
Sezione 68  
Progressiva: 1+340.00  
Scala: 1:200  
Quota di Riferimento: 30.00



MOVIMENTI TERRA Prog. 13+40.00			
Area di sterco			1.20 m <sup>2</sup>
Area di riporto			0.25 m <sup>2</sup>
Volume sterco			27.28 m <sup>3</sup>
Volume riporto			3.43 m <sup>3</sup>
Volume sterco cumulato			6678.78 m <sup>3</sup>
Volume riporto cumulato			3600.09 m <sup>3</sup>
Volume netto			3278.68 m <sup>3</sup>
Materiale			
Scotico	1.931 m <sup>3</sup>	57.38 m <sup>3</sup>	3427.63 m <sup>3</sup>
Anticappellare	1.931 m <sup>3</sup>	57.38 m <sup>3</sup>	3427.63 m <sup>3</sup>
Bonifica	1.558 m <sup>3</sup>	30.73 m <sup>3</sup>	2096.40 m <sup>3</sup>
TERRENO VEGETALE			
Materiale	Area	Volume	Vol. Cum.
Vegetale	0.953 m <sup>2</sup>	18.35 m <sup>3</sup>	1919.78 m <sup>3</sup>
SOVRASTRUTTURA			
Materiale	Area	Volume	Vol. Cum.
Lituro	0.160 m <sup>2</sup>	3.20 m <sup>3</sup>	230.36 m <sup>3</sup>
Binder	0.200 m <sup>2</sup>	4.00 m <sup>3</sup>	287.96 m <sup>3</sup>
Base	0.320 m <sup>2</sup>	6.40 m <sup>3</sup>	453.73 m <sup>3</sup>
Fondazione	0.600 m <sup>2</sup>	12.00 m <sup>3</sup>	851.87 m <sup>3</sup>
Supercompattato	1.200 m <sup>2</sup>	24.00 m <sup>3</sup>	1727.74 m <sup>3</sup>
MANUFATTI			
Materiale	Area	Volume	Vol. Cum.
Cunetta	0.000 m <sup>2</sup>	0.00 m <sup>3</sup>	198.27 m <sup>3</sup>
Magnone Cunetta	0.000 m <sup>2</sup>	0.00 m <sup>3</sup>	83.75 m <sup>3</sup>
Corridoio	0.038 m <sup>2</sup>	0.77 m <sup>3</sup>	35.15 m <sup>3</sup>
Quantità Fossati di Guardia			
Materiale	Area	Volume	Vol. Cum.
Rivestimento DX	0.00	0.00	75.64
Scavo Fossati DX	0.80	16.20	907.17
Rivestimento SX	0.00	0.00	75.64
Scavo Fossati SX	0.00	0.00	878.48

QUOTE TERRENO	
	-6.21 -30.06

PROGRESSIVE TERRENO	
	36.88 36.24 36.00 36.00 36.72

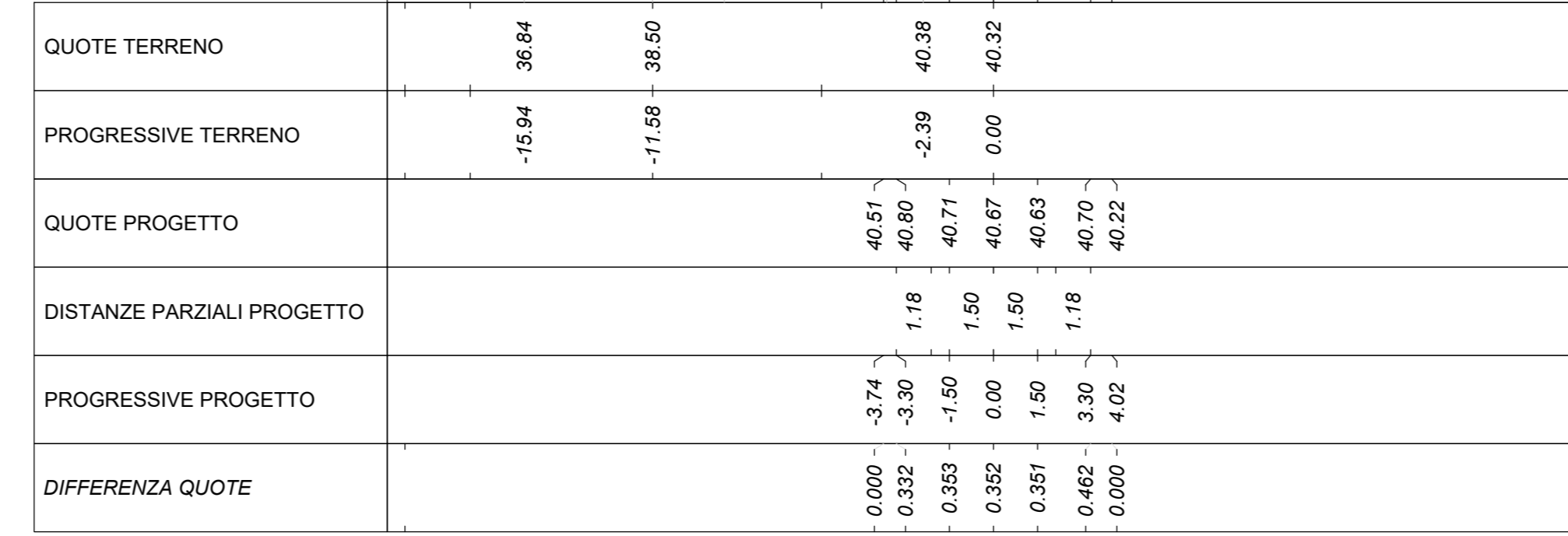
QUOTE PROGETTO	
	36.88 36.24 36.00 36.00 36.72

DISTANZE PARZIALI PROGETTO	
	3.86 3.30 1.18 1.50 1.50 5.14 36.72

PROGRESSIVE PROGETTO	
	-0.000 -0.406 0.347 0.327 -0.372 -0.407 0.000

DIFFERENZA QUOTE	
	0.000 0.000 0.000 0.000 0.000

Tracciato: TR-A\_NV08B  
Sezione 71  
Progressiva: 1+400.00  
Scala: 1:200  
Quota di Riferimento: 30.00



MOVIMENTI TERRA Prog. 14+00.00			
Area di sterco			1.09 m <sup>2</sup>
Area di riporto			0.29 m <sup>2</sup>
Volume sterco			29.67 m <sup>3</sup>
Volume riporto			2.91 m <sup>3</sup>
Volume sterco cumulato			6974.31 m <sup>3</sup>
Volume riporto cumulato			3605.89 m <sup>3</sup>
Volume netto			3368.42 m <sup>3</sup>
Materiale			
Scotico	1.869 m <sup>3</sup>	39.58 m <sup>3</sup>	3545.62 m <sup>3</sup>
Anticappellare	1.869 m <sup>3</sup>	39.58 m <sup>3</sup>	3545.62 m <sup>3</sup>
Bonifica	1.541 m <sup>3</sup>	27.23 m <sup>3</sup>	2177.55 m <sup>3</sup>
TERRENO VEGETALE			
Materiale	Area	Volume	Vol. Cum.
Vegetale	0.944 m <sup>2</sup>	15.82 m <sup>3</sup>	1986.01 m <sup>3</sup>
SOVRASTRUTTURA			
Materiale	Area	Volume	Vol. Cum.
Lituro	0.160 m <sup>2</sup>	3.20 m <sup>3</sup>	239.96 m <sup>3</sup>
Binder	0.200 m <sup>2</sup>	4.00 m <sup>3</sup>	299.96 m <sup>3</sup>
Base	0.320 m <sup>2</sup>	6.40 m <sup>3</sup>	478.83 m <sup>3</sup>
Fondazione	0.600 m <sup>2</sup>	12.00 m <sup>3</sup>	890.87 m <sup>3</sup>
Supercompattato	1.200 m <sup>2</sup>	24.00 m <sup>3</sup>	1790.74 m <sup>3</sup>
MANUFATTI			
Materiale	Area	Volume	Vol. Cum.
Cunetta	0.000 m <sup>2</sup>	0.00 m <sup>3</sup>	198.27 m <sup>3</sup>
Magnone Cunetta	0.000 m <sup>2</sup>	0.00 m <sup>3</sup>	83.75 m <sup>3</sup>
Corridoio	0.038 m <sup>2</sup>	0.77 m <sup>3</sup>	37.45 m <sup>3</sup>
Quantità Fossati di Guardia			
Materiale	Area	Volume	Vol. Cum.
Rivestimento DX	0.00	0.00	75.64
Scavo Fossati DX	0.84	16.26	850.51
Rivestimento SX	0.00	0.00	75.64
Scavo Fossati SX	0.00	0.00	878.48

QUOTE TERRENO	
	-15.94 -36.04

PROGRESSIVE TERRENO	
	-40.38 -40.32 40.39 40.00 40.00 40.22

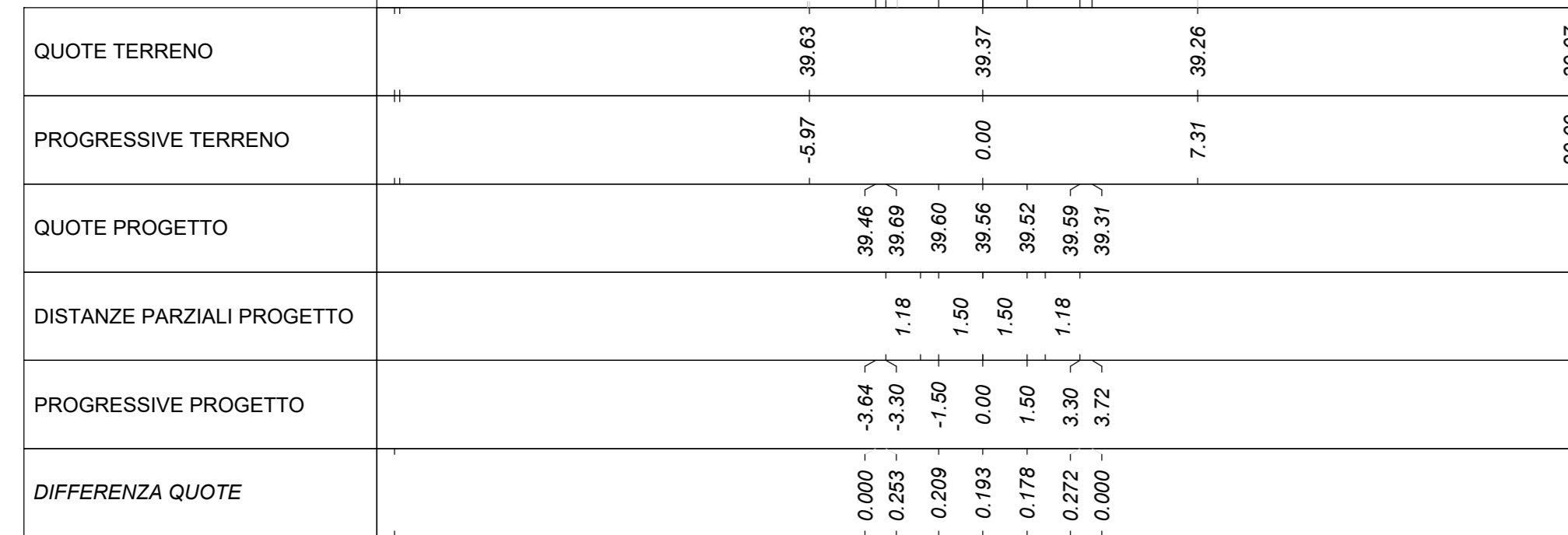
QUOTE PROGETTO	
	-40.38 -40.32 40.39 40.00 40.00 40.22

DISTANZE PARZIALI PROGETTO	
	4.00 1.18 1.50 1.50 1.18 40.22

PROGRESSIVE PROGETTO	
	-0.000 -0.374 -0.350 -0.350 0.351 0.462 0.000

DIFFERENZA QUOTE	
	0.000 0.000 0.000 0.000 0.000

Tracciato: TR-A\_NV08B  
Sezione 69  
Progressiva: 1+360.00  
Scala: 1:200  
Quota di Riferimento: 30.00



MOVIMENTI TERRA Prog. 13+60.00			
Area di sterco			1.76 m <sup>2</sup>
Area di riporto			0.02 m <sup>2</sup>
Volume sterco			29.56 m <sup>3</sup>
Volume riporto			2.70 m <sup>3</sup>
Volume sterco cumulato			6908.34 m <sup>3</sup>
Volume riporto cumulato			3602.80 m <sup>3</sup>
Volume netto			3305.54 m <sup>3</sup>
Materiale			
Scotico	1.870 m <sup>3</sup>	39.01 m <sup>3</sup>	3486.64 m <sup>3</sup>
Anticappellare	1.870 m <sup>3</sup>	39.01 m <sup>3</sup>	3486.64 m <sup>3</sup>
Bonifica	1.324 m <sup>3</sup>	28.82 m <sup>3</sup>	2125.22 m <sup>3</sup>
TERRENO VEGETALE			
Materiale	Area	Volume	Vol. Cum.
Vegetale	0.725 m <sup>2</sup>	16.78 m <sup>3</sup>	1936.93 m <sup>3</sup>
SOVRASTRUTTURA			
Materiale	Area	Volume	Vol. Cum.
Lituro	0.160 m <sup>2</sup>	3.20 m <sup>3</sup>	233.56 m <sup>3</sup>
Binder	0.200 m <sup>2</sup>	4.00 m <sup>3</sup>	291.96 m <sup>3</sup>
Base	0.320 m <sup>2</sup>	6.40 m <sup>3</sup>	457.13 m <sup>3</sup>
Fondazione	0.600 m <sup>2</sup>	12.00 m <sup>3</sup>	875.87 m <sup>3</sup>
Supercompattato	1.200 m <sup>2</sup>	24.00 m <sup>3</sup>	1751.74 m <sup>3</sup>
MANUFATTI			
Materiale	Area	Volume	Vol. Cum.
Cunetta	0.000 m <sup>2</sup>	0.00 m <sup>3</sup>	198.27 m <sup>3</sup>
Magnone Cunetta	0.000 m <sup>2</sup>	0.00 m <sup>3</sup>	83.75 m <sup>3</sup>
Corridoio	0.038 m <sup>2</sup>	0.77 m <sup>3</sup>	35.92 m <sup>3</sup>
Quantità Fossati di Guardia			
Materiale	Area	Volume	Vol. Cum.
Rivestimento DX	0.00	0.00	75.64
Scavo Fossati DX	0.80	15.99	923.15
Rivestimento SX	0.00	0.00	75.64
Scavo Fossati SX	0.00	0.00	878.48

QUOTE TERRENO	
	-5.97 -36.63

PROGRESSIVE TERRENO	
	39.46 39.69 39.60 39.56 39.26

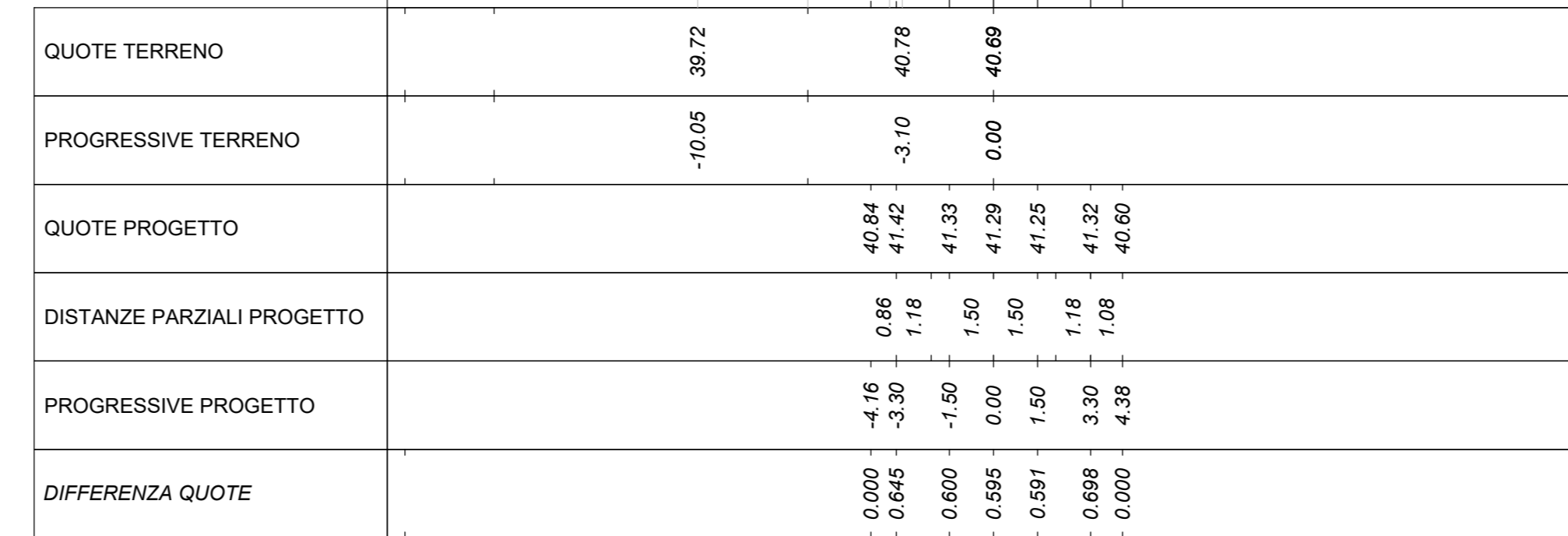
QUOTE PROGETTO	
	39.46 39.69 39.60 39.56 39.26

DISTANZE PARZIALI PROGETTO	
	3.86 3.30 1.18 1.50 1.50 7.21 39.26

PROGRESSIVE PROGETTO	
	-3.84 -3.30 0.209 0.193 -0.178 -0.272 -0.000

DIFFERENZA QUOTE	
	0.000 0.000 0.000 0.000 0.000

Tracciato: TR-A\_NV08B  
Sezione 72  
Progressiva: 1+420.00  
Scala: 1:200  
Quota di Riferimento: 30.00



MOVIMENTI TERRA Prog. 14+20.00			
Area di sterco			0.10 m <sup>2</sup>
Area di riporto			1.06 m <sup>2</sup>
Volume sterco			11.94 m <sup>3</sup>
Volume riporto			13.46 m <sup>3</sup>
Volume sterco cumulato			6986.25 m <sup>3</sup>
Volume riporto cumulato			3619.35 m <sup>3</sup>
Volume netto			3366.90 m <sup>3</sup>
Materiale			
Scotico	2.081 m <sup>3</sup>	39.51 m <sup>3</sup>	3588.13 m <sup>3</sup>
Anticappellare	2.081 m <sup>3</sup>	39.51 m <sup>3</sup>	3588.13 m <sup>3</sup>
Bonifica	1.646 m <sup>3</sup>	31.87 m <sup>3</sup>	2209.42 m <sup>3</sup>
TERRENO VEGETALE			
Materiale	Area	Volume	Vol. Cum.
Vegetale	1.231 m <sup>2</sup>	21.76 m <sup>3</sup>	1987.77 m <sup>3</sup>
SOVRASTRUTTURA			
Materiale	Area	Volume	Vol. Cum.
Lituro	0.160 m <sup>2</sup>	3.20 m <sup>3</sup>	243.16 m <sup>3</sup>
Binder	0.200 m <sup>2</sup>	4.00 m <sup>3</sup>	303.96 m <sup>3</sup>
Base	0.320 m <sup>2</sup>	6.40 m <sup>3</sup>	488.33 m <sup>3</sup>
Fondazione	0.600 m <sup>2</sup>	12.00 m <sup>3</sup>	911.