

PUNTI MURO A				PUNTI MURO B			
ID_PUNTO	Nord	Est	Q. altim	ID_PUNTO	Nord	Est	Q. altim
AM01	66377.00	13036.17	56.466	B01	66394.16	13077.11	58.677
A01	66376.10	13034.99	53.944	B02	66388.68	13077.78	61.221
A06	66366.58	13033.32	59.492	B03	66384.56	13079.41	63.785
A02	66377.68	13035.84	53.351	B04	66382.06	13087.70	68.943
A03	66377.04	13035.28	53.491	B05	66390.58	13080.54	60.368
A04	66377.16	13035.94	56.410	B06	66396.37	13089.00	59.579
A05	66371.27	13033.53	56.287	B07	66387.21	13095.58	69.142
A07	66359.37	13038.12	65.721	B08	66392.26	13102.88	69.098
A08	66372.34	13036.81	58.132	B09	66394.55	13103.95	69.184
A09	66378.11	13041.19	56.023	B10	66395.63	13105.54	69.158
A10	66373.32	13042.23	57.733	B11	66402.84	13098.51	59.782
A11	66374.55	13047.36	57.249	B12	66402.07	13097.34	59.759
A12	66379.25	13045.97	55.625	B13	66397.72	13108.30	68.928
A13	66380.90	13045.57	54.517	B14	66407.56	13105.72	59.935
A14	66381.01	13048.46	55.208	B15	66403.80	13116.43	67.878
A15	66379.65	13047.31	55.915	B16	66413.45	13115.93	60.618
A16	66361.31	13055.32	69.175	B17	66408.07	13122.75	67.335
A17	66368.38	13049.76	59.440	B18	66415.05	13118.72	60.854
A18	66360.58	13053.37	69.330	B19	66415.87	13126.48	67.073
A19	66374.95	13048.70	57.253	B20	66418.02	13123.87	65.218
A20	66363.27	13059.70	68.694	B21	66419.29	13116.28	59.608
A21	66368.46	13065.11	67.344	B22	66420.89	13119.04	62.461
A22	66378.21	13058.22	59.216	B23	66421.14	13115.21	61.403
A23	66382.84	13056.57	57.795	B24	66418.20	13114.13	59.396
A24	66382.26	13055.29	57.584	B25	66411.63	13102.97	58.630
A25	66377.63	13056.93	58.979	B26	66406.88	13095.74	58.419
A26	66383.57	13054.82	55.617	B27	66406.12	13094.57	58.396
A27	66384.33	13058.13	56.350	B28	66407.56	13095.34	60.060
A28	66387.26	13064.18	56.537	B29	66407.20	13093.47	59.521
A29	66387.56	13065.82	57.065	B30	66406.72	13092.80	59.362
A30	66386.24	13067.97	58.300	B31	66400.55	13086.44	58.283
A31	66386.58	13064.88	59.076	B32	66394.62	13077.78	58.892
A32	66385.55	13060.68	56.415	B33	66395.21	13077.69	58.410
A33	66371.59	13068.83	66.028	BM01	66390.85	13080.60	60.287
A34	66373.77	13071.35	65.070	BM02	66394.57	13078.05	58.932
A35	66382.12	13066.90	60.584	BM03	66400.39	13086.55	58.336
A36	66384.07	13071.23	60.382	BM04	66396.67	13089.10	59.536
A37	66379.35	13074.41	62.607	BM05	66403.02	13098.39	59.724
AM02	66372.57	13036.98	58.047	BM06	66406.72	13095.85	58.475
AM03	66373.52	13042.19	57.663	BM07	66414.03	13107.54	59.092
AM04	66374.72	13047.22	57.190	BM08	66410.13	13109.78	60.264
AM05	66379.06	13046.02	55.679	BM09	66415.13	13118.45	60.788
AM06	66377.96	13057.19	58.980	BM10	66419.02	13116.20	59.642
AM07	66382.20	13055.68	57.703				
AM08	66386.32	13064.78	59.103				
AM09	66382.29	13066.44	60.418				

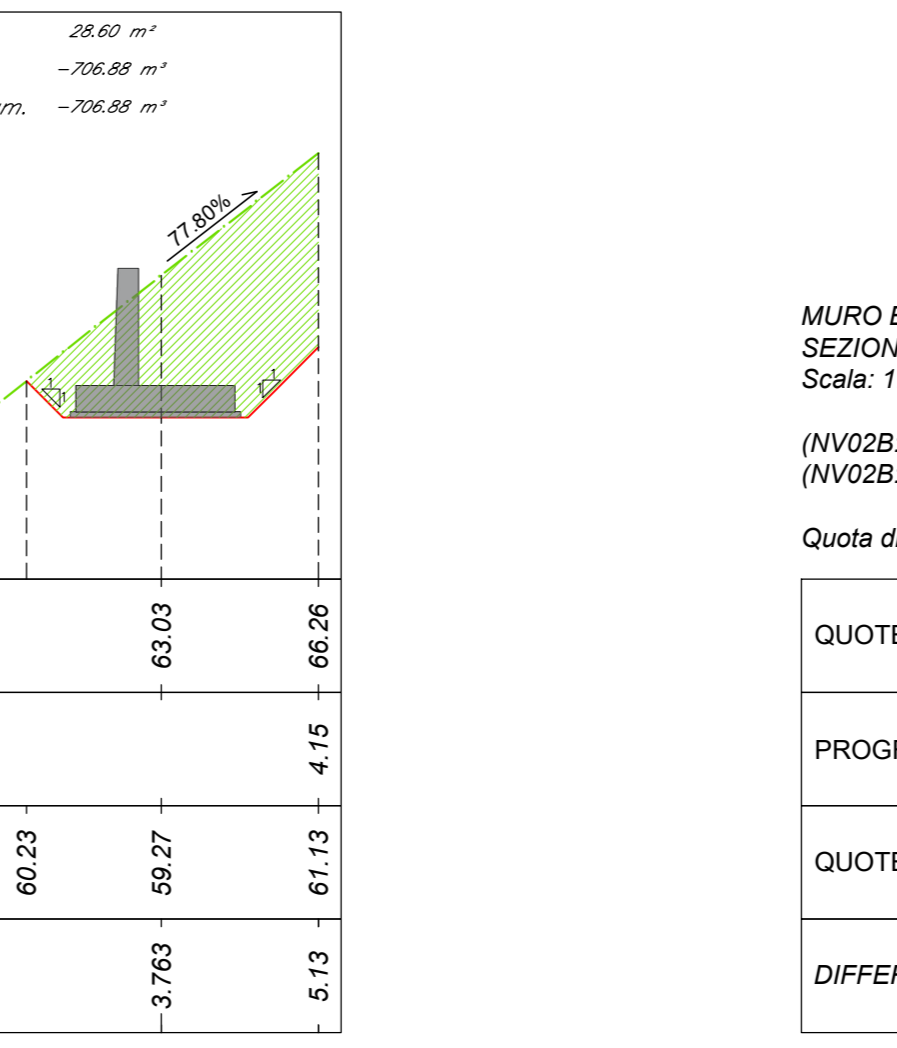
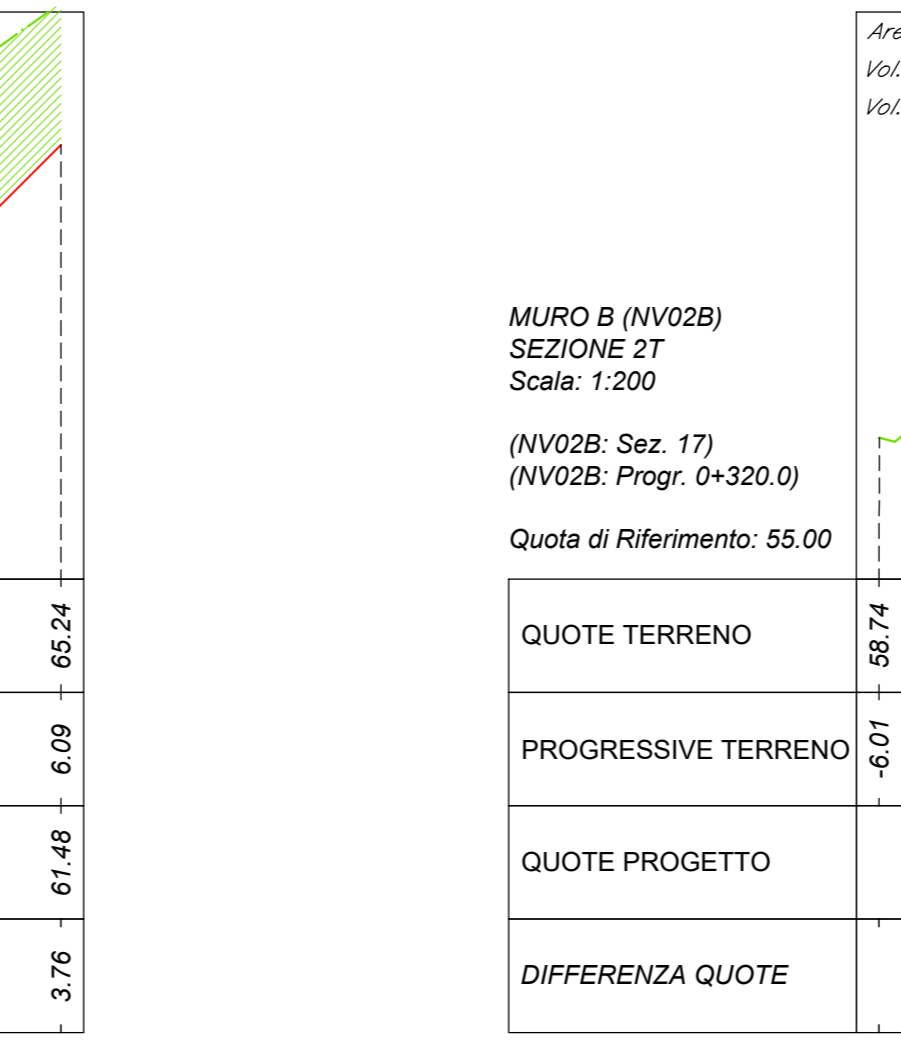
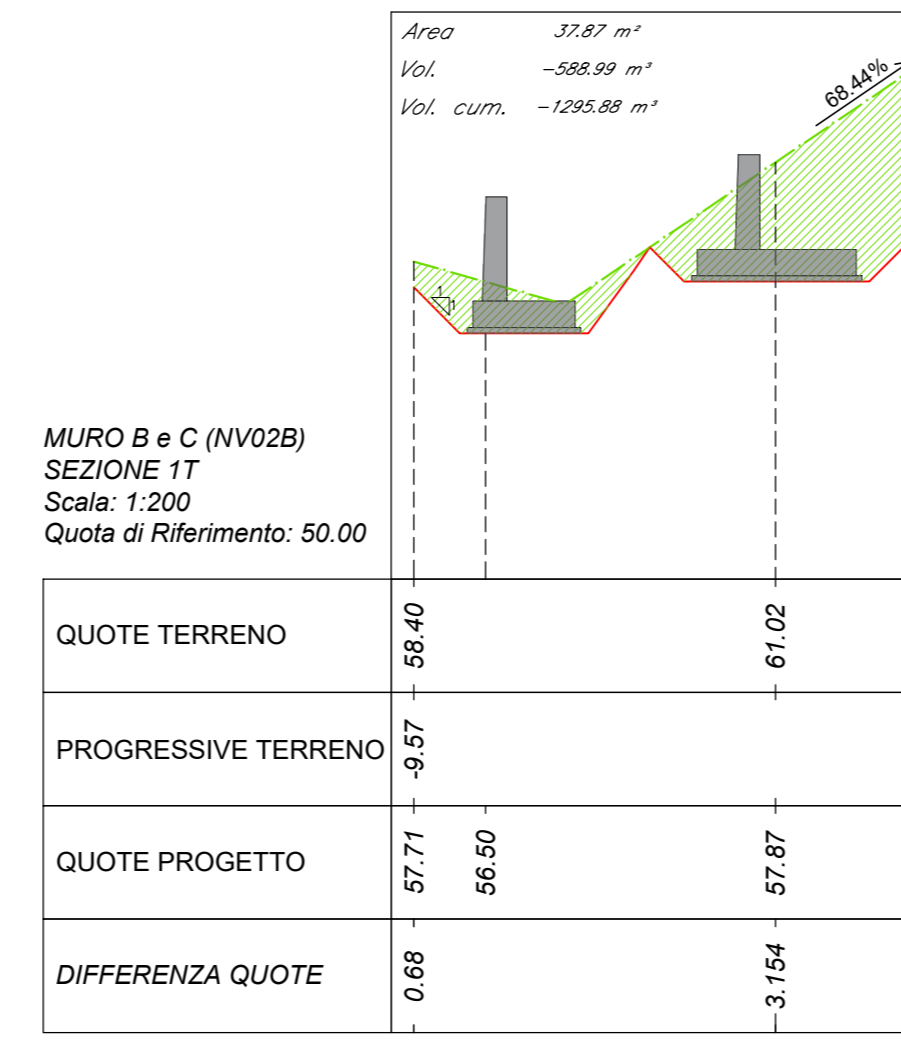

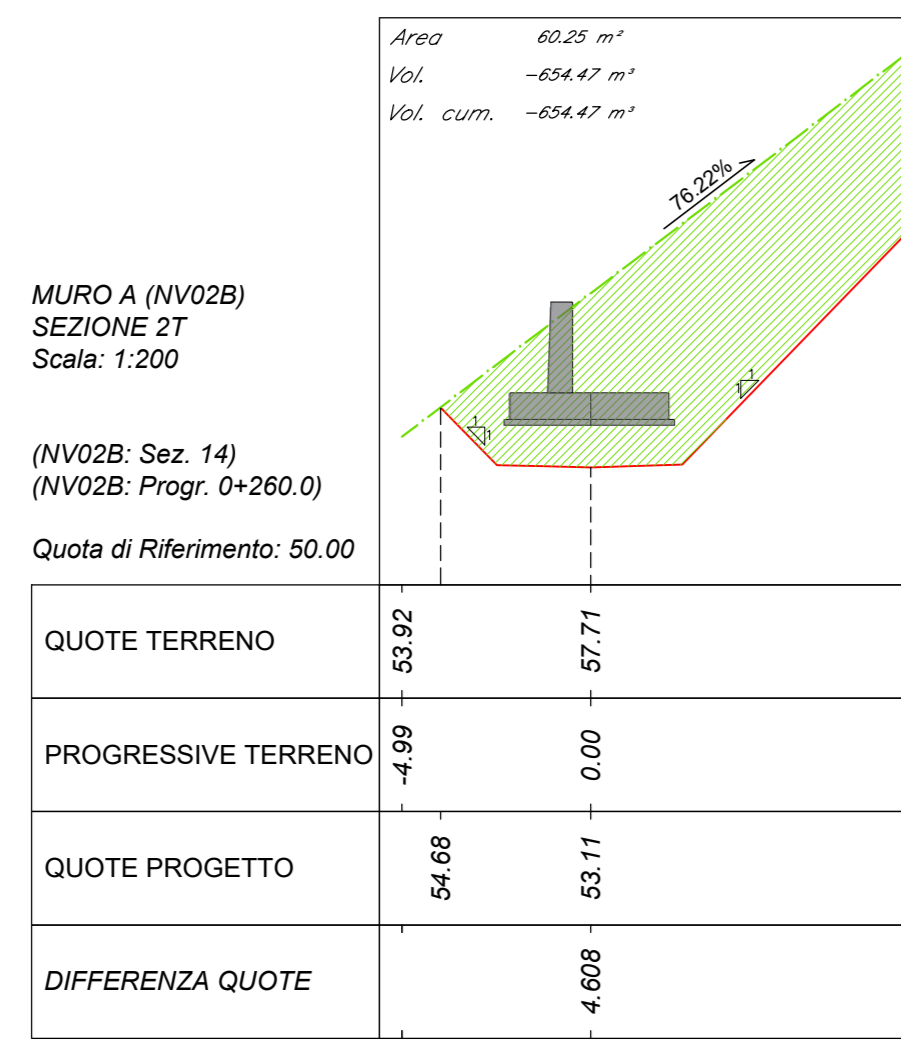
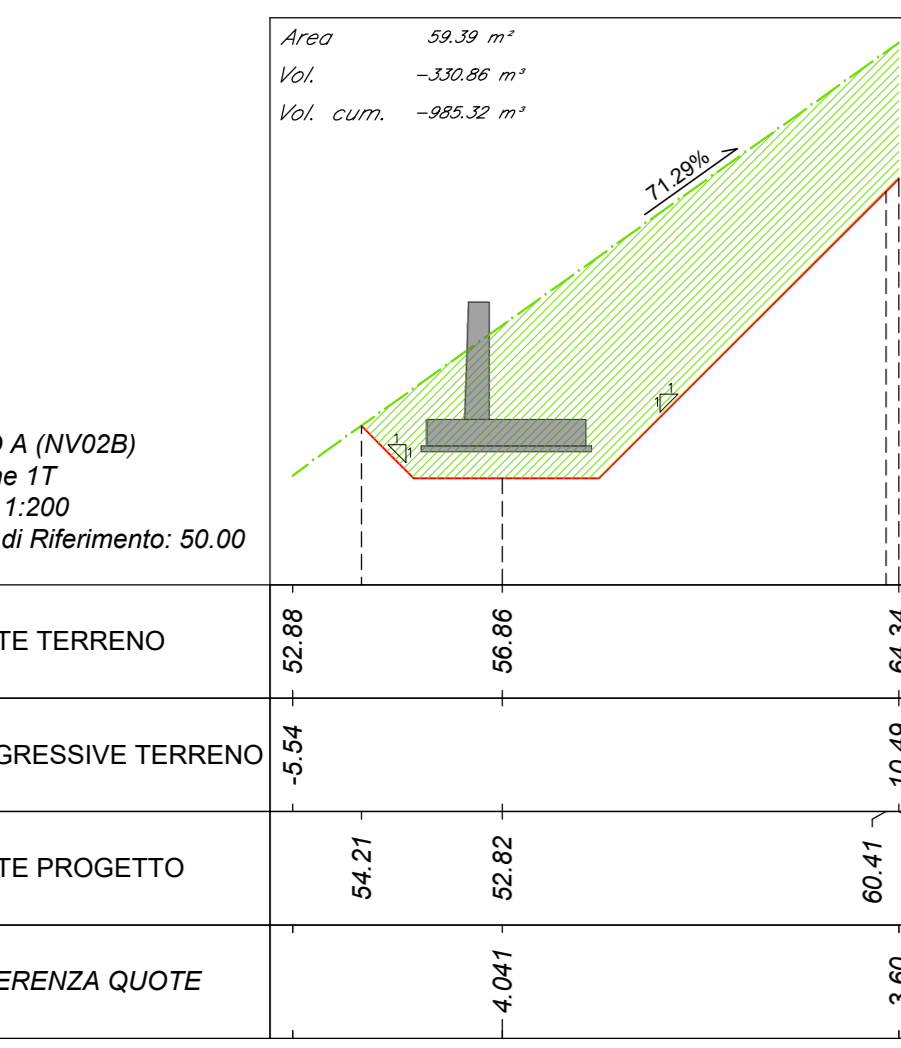
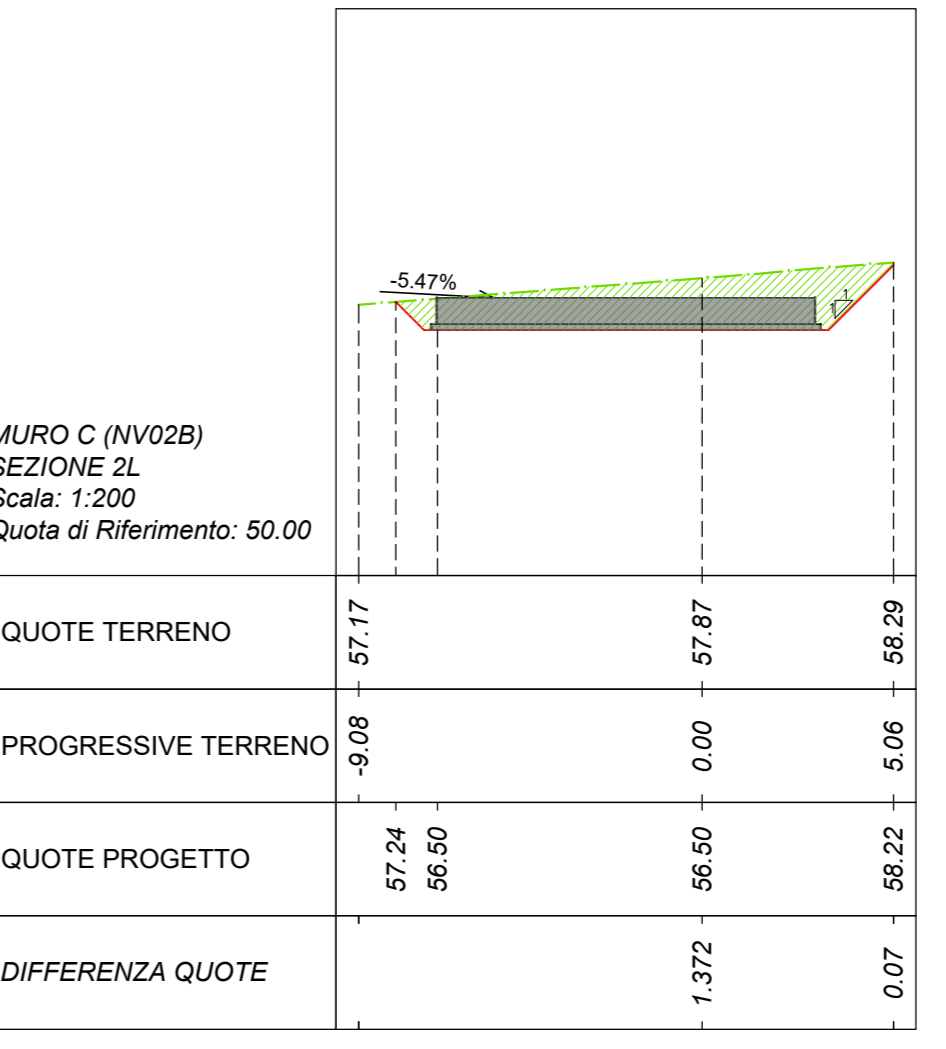
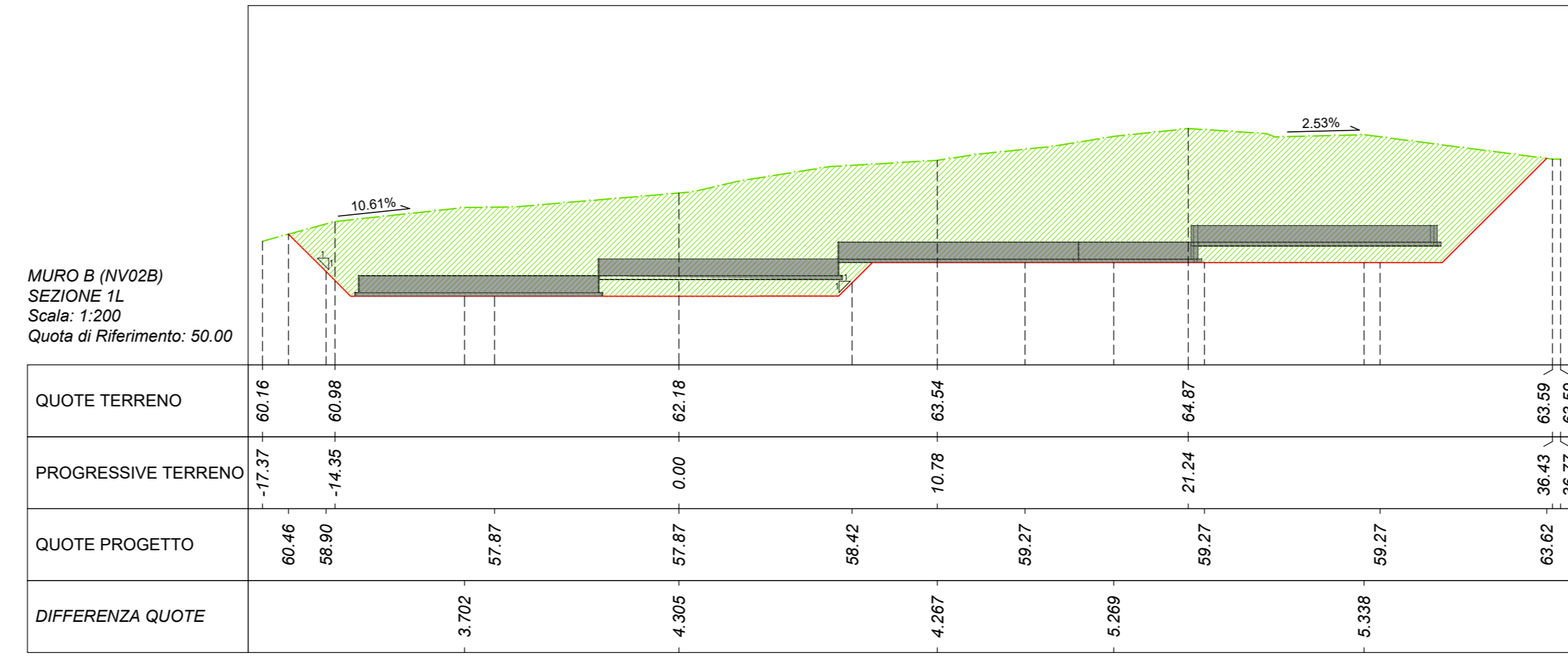
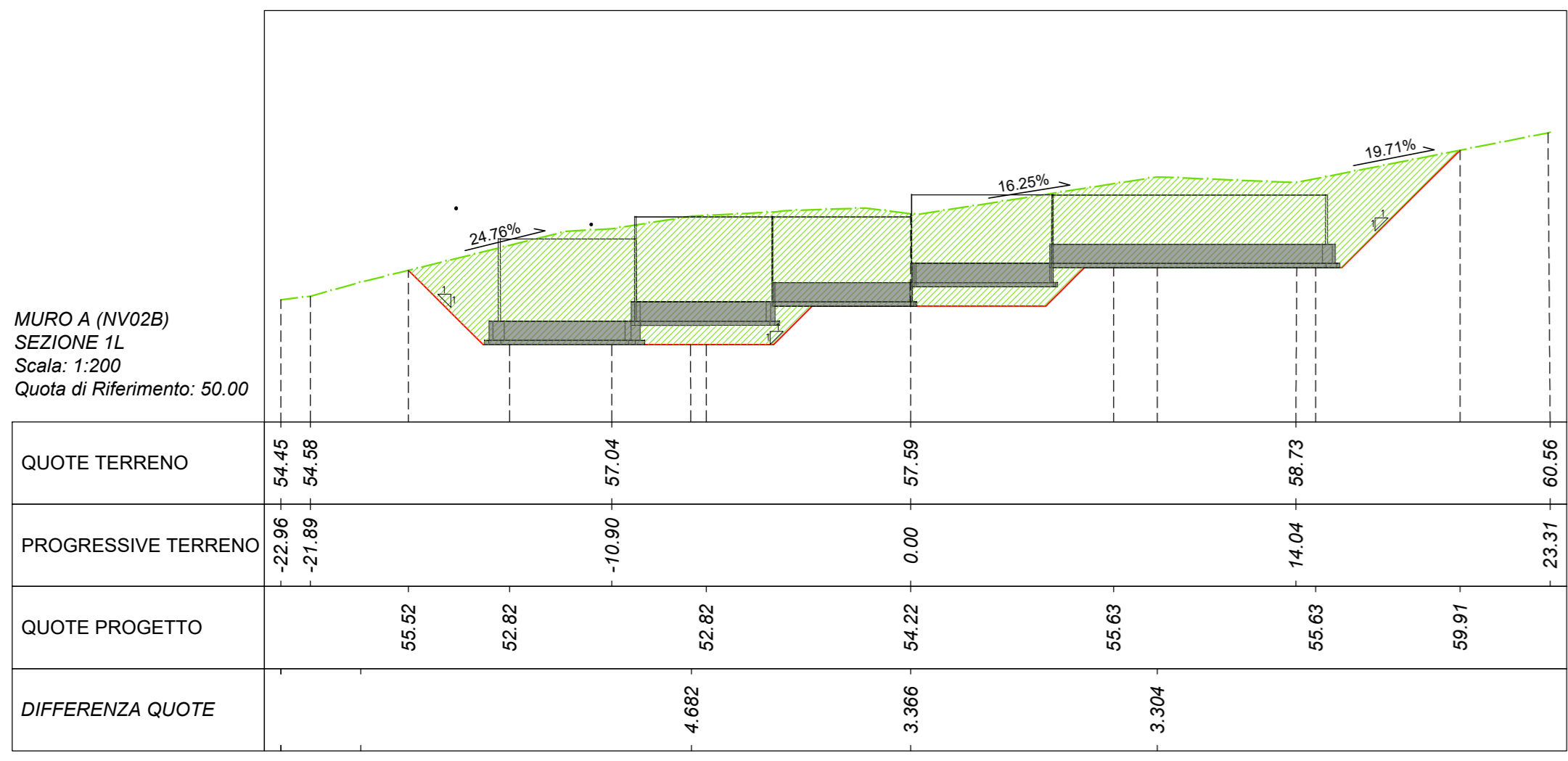
PUNTI MURO C			
ID_PUNTO	Nord	Est	Q. altim
C01	66399.68	13080.68	57.650
C02	66403.42	13078.12	58.113
C03	66407.87	13082.81	58.650
C04	66411.10	13087.27	58.795
C05	66409.05	13091.17	58.594
C06	66407.51	13092.37	58.704
C07	66406.39	13090.45	57.652
C08	66405.46	13091.07	59.302
C09	66402.79	13087.68	59.014
C10	66398.94	13082.59	58.717
C11	66398.55	13080.97	58.181
CM01	66403.08	13079.98	56.626
CM02	66400.61	13081.68	57.512
CM03	66406.44	13090.17	57.594
CM04	66408.91	13088.48	56.760

**LEGENDA PLANIMETRIE**

- LINEE DI SEZIONE
- IMPRONTA FONDO SCAVO
- PROIEZIONI MURI DI SOSTEGNO

**LEGENDA SEZIONI**

- AREE DI STERRO
- MURO
- LINEA TERRENO
- LINEA SCAVO DI PROGETTO



COMMITTENTE: **RFI** RETE FERROVIARIA ITALIANA  
 GRUPPO FERROVIE DELLO STATO ITALIANO  
 DIREZIONE INVESTIMENTI  
 DIREZIONE PROGRAMMI INVESTIMENTI  
 DIRETTRICE SUD - PROGETTO ADRIATICA

DIREZIONE LAVORI: **ITALFERR**

APPALTAZIONE: **AD AGOSTINO** CONTROLLO **IRIBEC** **ATLANTE**

MANDATARIA: **HUB** MANDANTI: **HIV pro**

PROGETTO ESECUTIVO  
**LINEA PESCARA - BARI**  
**RADDOPPIO DELLA TRATTA FERROVIARIA TERMOLI - LESINA**  
**LOTTO 2 e 3: RADDOPPIO TERMOLI - RIPALTA**

NV02 - VIABILITÀ DI ACCESSO AL PIAZZALE DI SOCCORSO IMBOCCO GN01 LATO TERMOLI - KM 5+175  
 Tratto B (NV02B) - Tav. 1 di 2

SCALA: 1:200

COMMESSA LOTTO FASE ENTE TIPO DOC. OPERADISCIPLINA PROG. REV.

**L10B 02 E ZZ P9 OC0000 002 B**

Revis.	Descrizione	Redatto	Data	Verificato	Data	Approvato	Data	Autorizzato	Data
A	Revisione NV02B	A. Cristofari	19/10/2023	C. Fabbro	19/10/2023	R. Fabbro	19/10/2023	M. Fabbro	21/05/2024
B	Revisione NV02B	A. Cristofari	21/05/2024	C. Fabbro	21/05/2024	R. Fabbro	21/05/2024	M. Fabbro	21/05/2024

File: L10B02ZZP9OC0000002B n. Elab.: