STRALCIO PLANIMETRICO CON DETTAGLIO RISOLUZIONE SI55

STRALCIO PLANIMETRICO CON DETTAGLIO RISOLUZIONE SI56

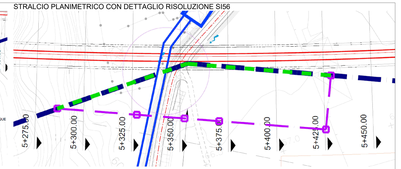

STRALCIO PLANIMETRICO CON DETTAGLIO RISOLUZIONE SI57

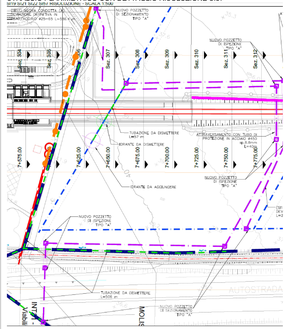

STRALCIO PLANIMETRICO CON DETTAGLIO RISOLUZIONE SI60

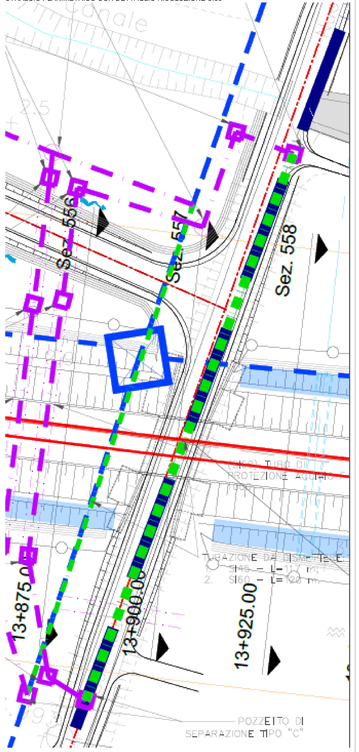

STRALCIO PLANIMETRICO CON DETTAGLIO RISOLUZIONE SI58

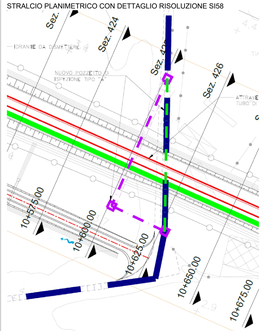

STRALCIO PLANIMETRICO CON DETTAGLIO RISOLUZIONE SI59 - 1 di 2

DETTAGLIO INIZIO RISOLUZIONE SI59 - SCALA 1:500

STRALCIO PLANIMETRICO CON DETTAGLIO RISOLUZIONE SI59 - 2 di 2

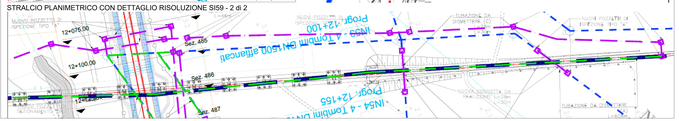

LEGENDA

1. TUBO DI LINEA
2. TUBO DI PROTEZIONE
3. COLLARI DISTANZIATORI ISOLANTI
4. CAMERETTA DI ISPEZIONE PRATICABILE
5. PRESA CONTROLLO ELETTRICO

PARTICOLARI RETE ACQUEDOTTO - SCALA 1:50

ATTRAVERSAMENTO IN RILEVATO

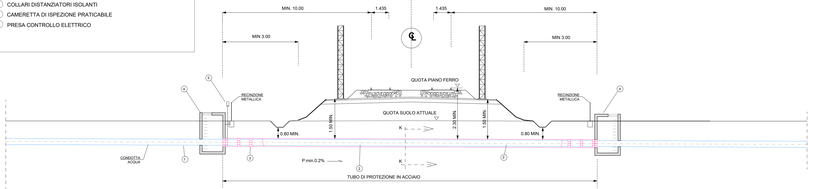

ATTRAVERSAMENTO IN TRINCEA

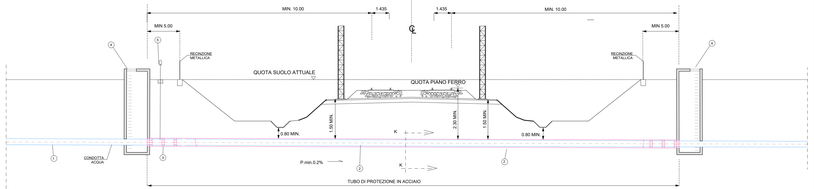

ATTRAVERSAMENTO GALLERIA
(QUANDO DISTANZA TRA ACQUEDOTTO ED ESTRADOSSO GALLERIA < 5 m)

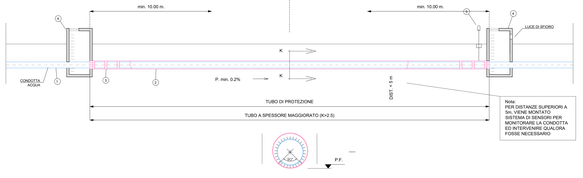

Nota:
PER DISTANZE SUPERIORI A 5m, VIENE MONTATO SISTEMA DI SENSORI PER MONITORARE LA CONDOTTA (ED INTERVENIRE QUALORA FOSSE NECESSARIO)

ATTRAVERSAMENTO SOTTO VIADOTTO

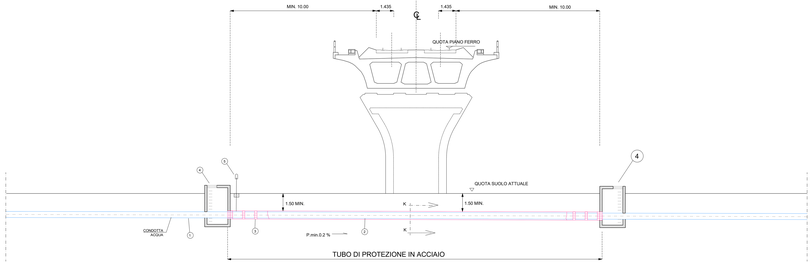

PARTICOLARI RETE ACQUEDOTTO - SCALA 1:20

SEZIONE TIPO TUBO DI PROTEZIONE POSATO CON SCAVO A CIELO APERTO

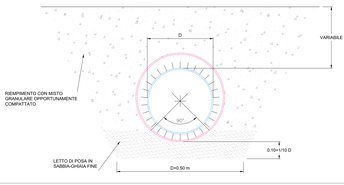

SEZIONE TIPO DI POSA IN CAMPAGNA

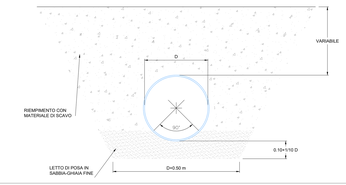

PARTICOLARE 1
CAMERETTA DI ISPEZIONE IN C.A. CON VALVOLA DI INTERCETTAZIONE

PIANTA

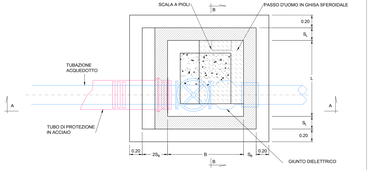

SEZIONE A - A

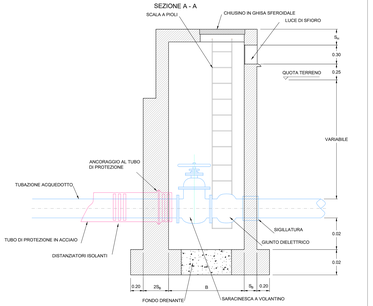

SEZIONE B - B

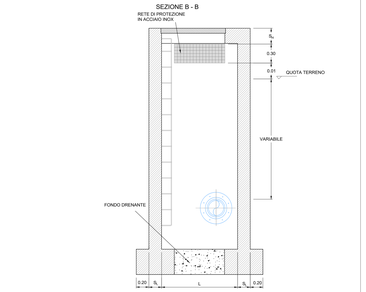

PARTICOLARE 2
CAMERETTA DI ISPEZIONE IN C.A.

PIANTA

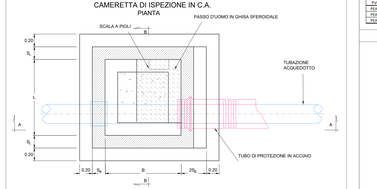

SEZIONE A - A

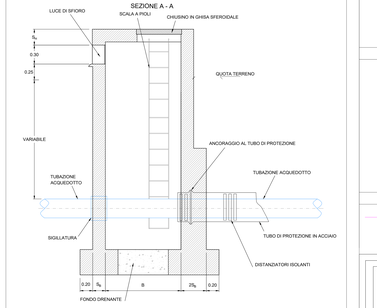

SEZIONE B - B

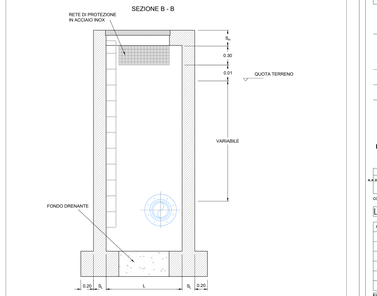

ELABORATI DI RIFERIMENTO

| | | |