PLANIMETRIA
SCALA 1:1000
FASE 9

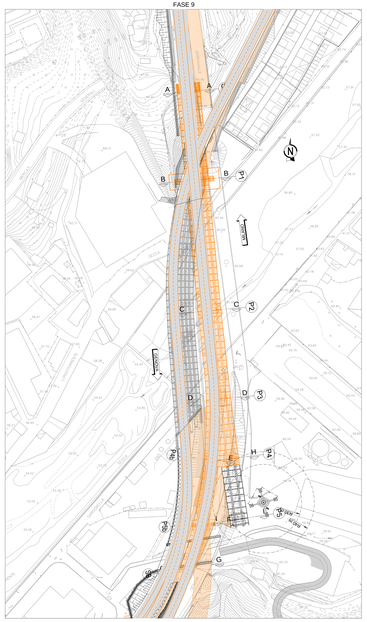

PLANIMETRIA
SCALA 1:1000
FASE 10

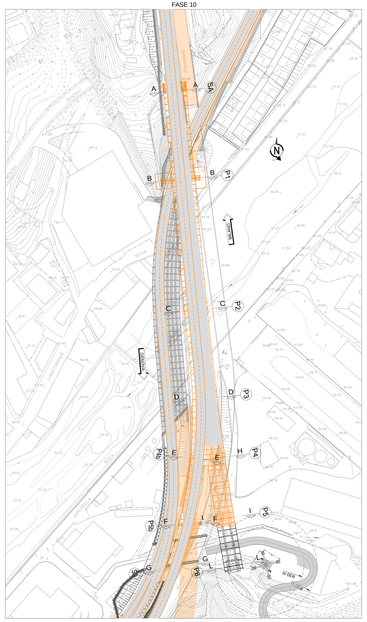

PLANIMETRIA
SCALA 1:1000
FASE 11

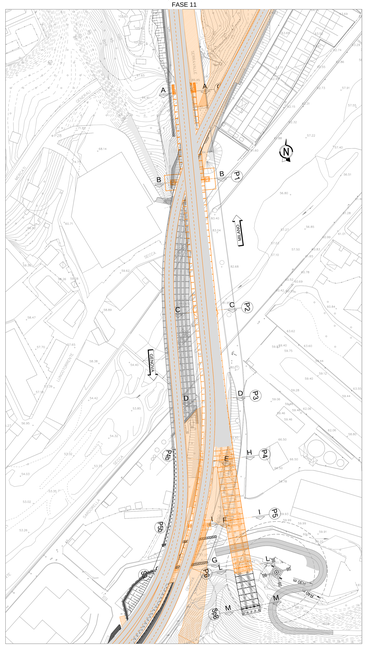

PLANIMETRIA
SCALA 1:1000
FASE 12

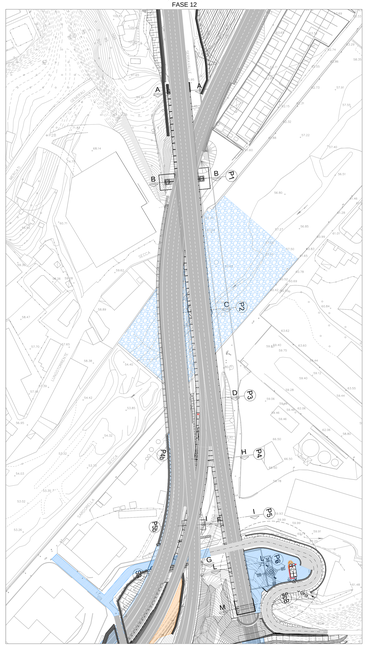

NOTE GENERALI - FASI ESECUTIVE

FASE 9
- COSTRUZIONE DELLA PILA 5 E POSA IN OPERA DELL' IMPALCATO DELLA QUINTA CAMPATA.

FASE 10
- COSTRUZIONE DELLA PILA 6 E POSA IN OPERA DELL' IMPALCATO DELLA SESTA CAMPATA.

FASE 11
- COSTRUZIONE DELLA SPALLA B E POSA IN OPERA DELL' IMPALCATO DELLA SESTA CAMPATA.
-

FASE 12
- APERTURA TOTALE AL TRAFFICO

GRU TIPO TEREX-DEMAG CC 6800



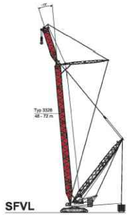

GRU TIPO TEREX-DEMAG CC 6800
PRESTAZIONI DI CARICO - CORRELAZIONE BRACCIO E ALTEZZA

170-250 t	0-80 t	15-24 m	18 m	13°	8,60 m	9,8 m/s	360°	ISO

R	48 m		54 m		60 m		66 m		72 m		78 m		84 m		90 m		96 m		R
h	LFVL	SFVL	LFVL	SFVL	LFVL	SFVL	LFVL	SFVL	LFVL	SFVL	LFVL	SFVL	LFVL	SFVL	LFVL	SFVL	LFVL	SFVL	h
m	t	t	t	t	t	t	t	t	t	t	t	t	t	t	t	t	t	t	m
14	508,0	-	-	-	-	-	-	-	-	-	-	-	-	-	-	-	-	-	14
15	508,0	762,0	508,0	678,0	508,0	-	-	-	-	-	-	-	-	-	-	-	-	-	15
16	508,0	745,0	508,0	678,0	508,0	820,0	508,0	561,0	508,0	-	-	-	-	-	-	-	-	-	16
17	508,0	728,0	508,0	671,0	508,0	812,0	508,0	561,0	508,0	554,0	458,0	412,0	-	-	-	-	-	-	17
18	508,0	712,0	508,0	664,0	508,0	803,0	508,0	561,0	508,0	554,0	458,0	412,0	458,0	412,0	371,0	-	-	-	18
19	508,0	679,0	508,0	651,0	508,0	803,0	508,0	552,0	508,0	554,0	458,0	412,0	458,0	412,0	371,0	333,0	-	-	19
20	508,0	658,0	508,0	643,0	508,0	803,0	508,0	552,0	508,0	497,0	458,0	412,0	371,0	371,0	333,0	333,0	20	-	20
22	508,0	609,0	508,0	605,0	508,0	595,0	508,0	543,0	508,0	499,0	458,0	412,0	371,0	371,0	333,0	333,0	22	-	22
24	508,0	564,0	508,0	553,0	508,0	546,0	508,0	535,0	493,0	488,0	451,0	411,0	371,0	371,0	333,0	334,0	24	-	24
26	508,0	524,0	508,0	513,0	508,0	506,0	508,0	497,0	478,0	469,0	451,0	411,0	371,0	371,0	333,0	334,0	26	-	26
28	480,0	487,0	474,0	483,0	473,0	469,0	470,0	465,0	466,0	451,0	439,0	399,0	368,0	368,0	333,0	333,0	28	-	28
30	444,0	432,0	441,0	428,0	437,0	423,0	434,0	420,0	431,0	415,0	427,0	395,0	360,0	360,0	328,0	330,0	30	-	30
34	387,0	374,0	383,0	370,0	379,0	365,0	376,0	362,0	373,0	357,0	369,0	346,0	356,0	356,0	325,0	326,0	34	-	34
38	341,0	328,0	337,0	324,0	333,0	319,0	330,0	316,0	327,0	311,0	323,0	313,0	318,0	318,0	316,0	316,0	38	-	38
42	304,0	291,0	300,0	287,0	296,0	282,0	293,0	278,0	289,0	274,0	286,0	271,0	283,0	283,0	279,0	279,0	42	-	42
46	273,0	260,0	269,0	256,0	265,0	252,0	262,0	248,0	258,0	243,0	255,0	231,0	247,0	247,0	244,0	244,0	46	-	46
50	220,0	211,0	235,0	221,0	239,0	226,0	238,0	222,0	233,0	217,0	229,0	225,0	221,0	221,0	218,0	218,0	50	-	50
54	187,0	184,0	206,0	193,0	211,0	198,0	209,0	194,0	205,0	189,0	201,0	187,0	198,0	198,0	195,0	195,0	54	-	54
58	165,0	164,0	178,0	169,0	188,0	174,0	183,0	180,0	180,0	177,0	187,0	183,0	180,0	180,0	176,0	176,0	58	-	58
62	146,0	135,0	158,0	148,0	164,0	150,0	171,0	157,0	173,0	160,0	170,0	167,0	163,0	163,0	159,0	159,0	62	-	62
66	-	-	134,0	123,0	145,0	136,0	150,0	136,0	158,0	141,0	156,0	152,0	148,0	148,0	144,0	144,0	66	-	66

LEGENDA

- VIADOTTO SECCA A7 NORD IN ESERCIZIO
- VIADOTTO SECCA A7 SUD IN ESERCIZIO
- LAVORAZIONE ESEGUITA NELLE FASI PRECEDENTE
- DEMOLIZIONE
- REALIZZATO

PROFILO LONGITUDINALE
SCALA 1:1000
FASE 9

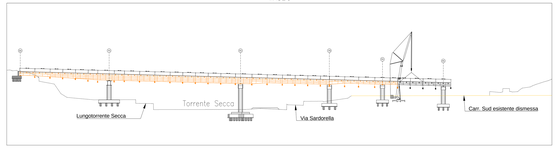

PROFILO LONGITUDINALE
SCALA 1:1000
FASE 10

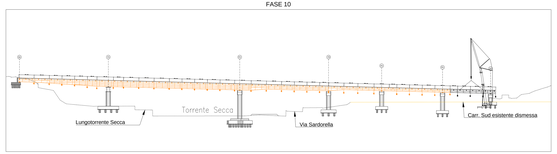

PROFILO LONGITUDINALE
SCALA 1:1000
FASE 11

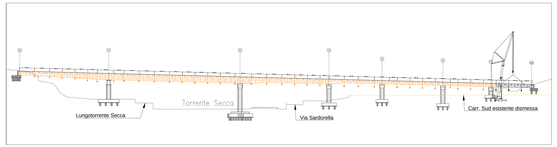

autostrade per l'italia

NODO STRADALE E AUTOSTRADALE DI GENOVA

Adeguamento del sistema
A7 - A10 - A12

Ambito Bolzaneto e ambito Torbella

PROGETTO DEFINITIVO

CANTIERIZZAZIONI

Fasizzazioni dei lavori e del traffico

Viadotto Secca Nord
Planimetria, profilo e sezioni delle fasi 3/3

VERIFICA a cura di	REDATTO a cura di	VALIDAZIONE INTERNA a cura di
IL PROGETTISTA SPECIALISTICO Ing. Stefano Bruguli Ord. Ingg. Genova N. 6288 Responsabile Cantierizzazione	IL RESPONSABILE INTEGRAZIONE PRESTAZIONI SPECIALISTICHE Ing. Marco Tonelli Ord. Ingg. Messina N. 3852	IL DIRETTORE TECNICO Ing. Andrea Bini Ord. Ingg. Firenze N.1247 T.e.A.ENGITALIA

| CODICE IDENTIFICATIVO | | |