
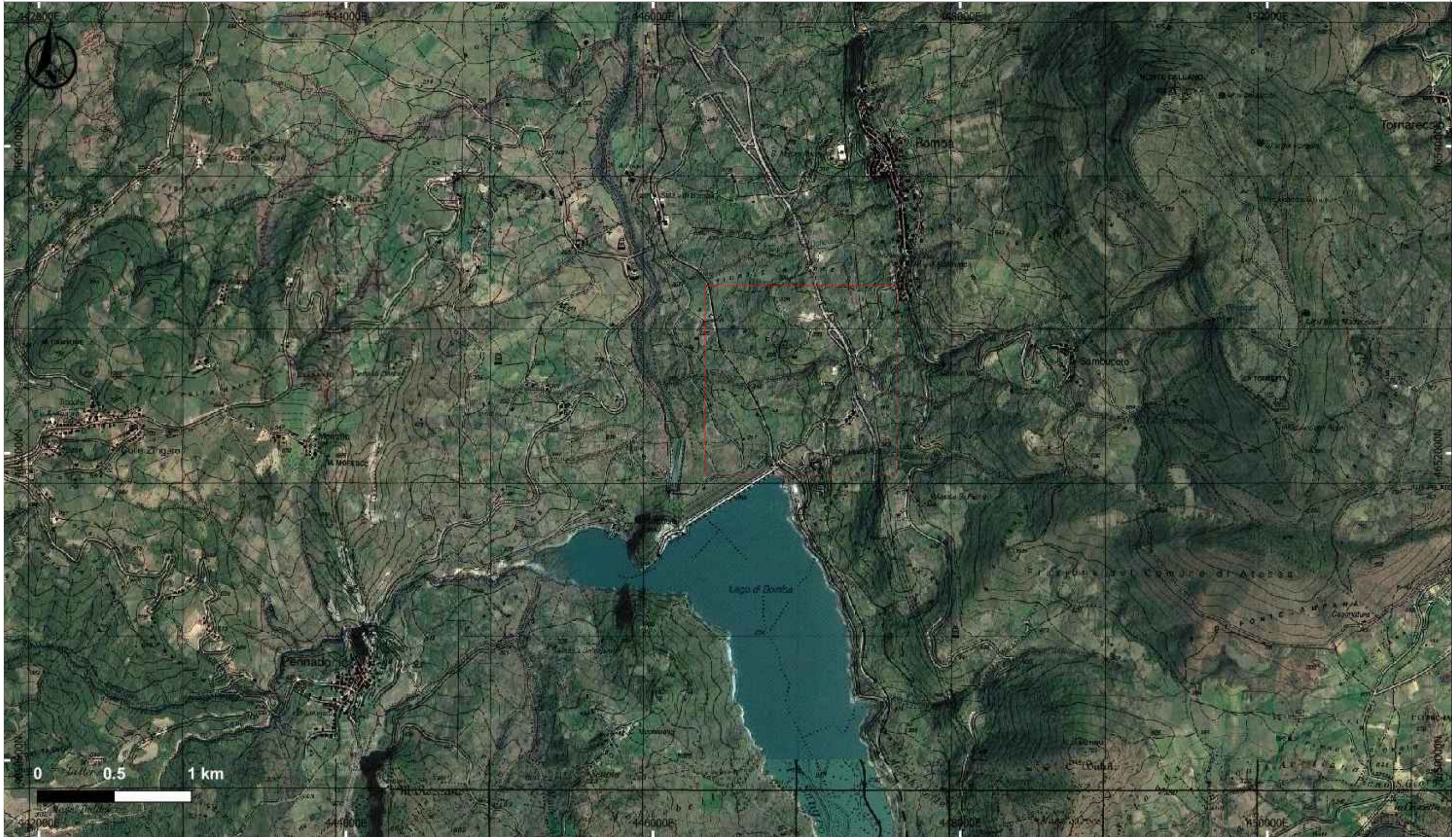


INQUADRAMENTO GEOGRAFICO



Area di interesse







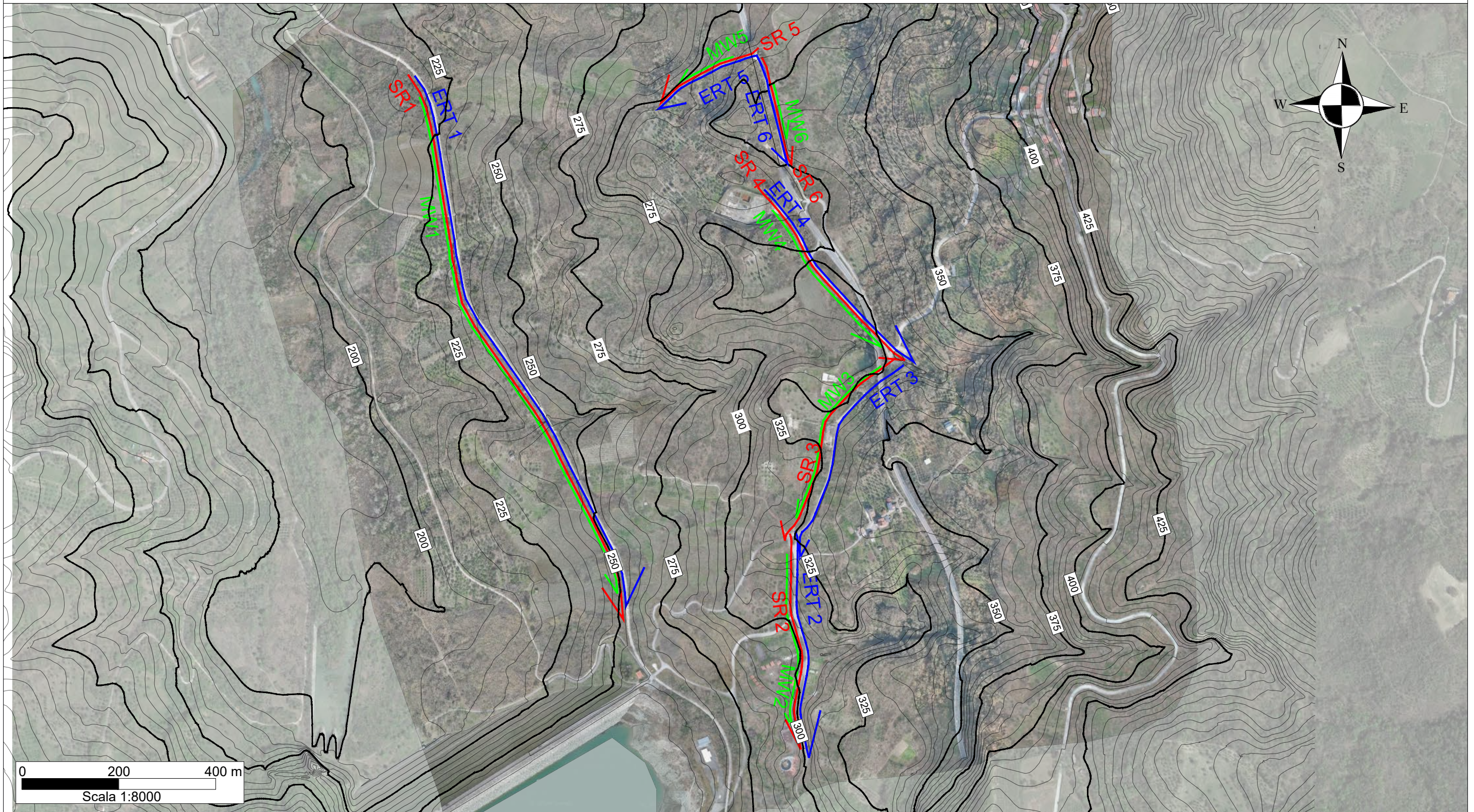

PROGETTO
 STUDIO IMPATTO AMBIENTALE
 SMALL SCALE LNG PLANT
 COLLE SANTO GAS FIELD
 (INTEGRAZIONI MARZO 2024)

TITOLO
 INDAGINI GEOFISICHE:
 GEOELETTRICA 2D
 SISMICA A RIFLESSIONE 2D
 SISMICA MASW 2D
 -
 INQUADRAMENTO GEOGRAFICO

REV.	DATA	DESCRIZIONE	DIS.	VER.	APPR.	FILE	N° DOC	SCALA
00	08/03/2024	PRIMA EMISSIONE	DM	CC	RDP	BOMBA.dwg	F1	

TAVOLA
F1a

UBICAZIONE INDAGINI



Inizio **ERT** → Indagine di tomografia elettrica 2D (ERT)
 Fine

Inizio **SR** → Indagine sismica a riflessione 2D (SR)
 Fine

MW → Indagine sismica MASW 2D (MW)



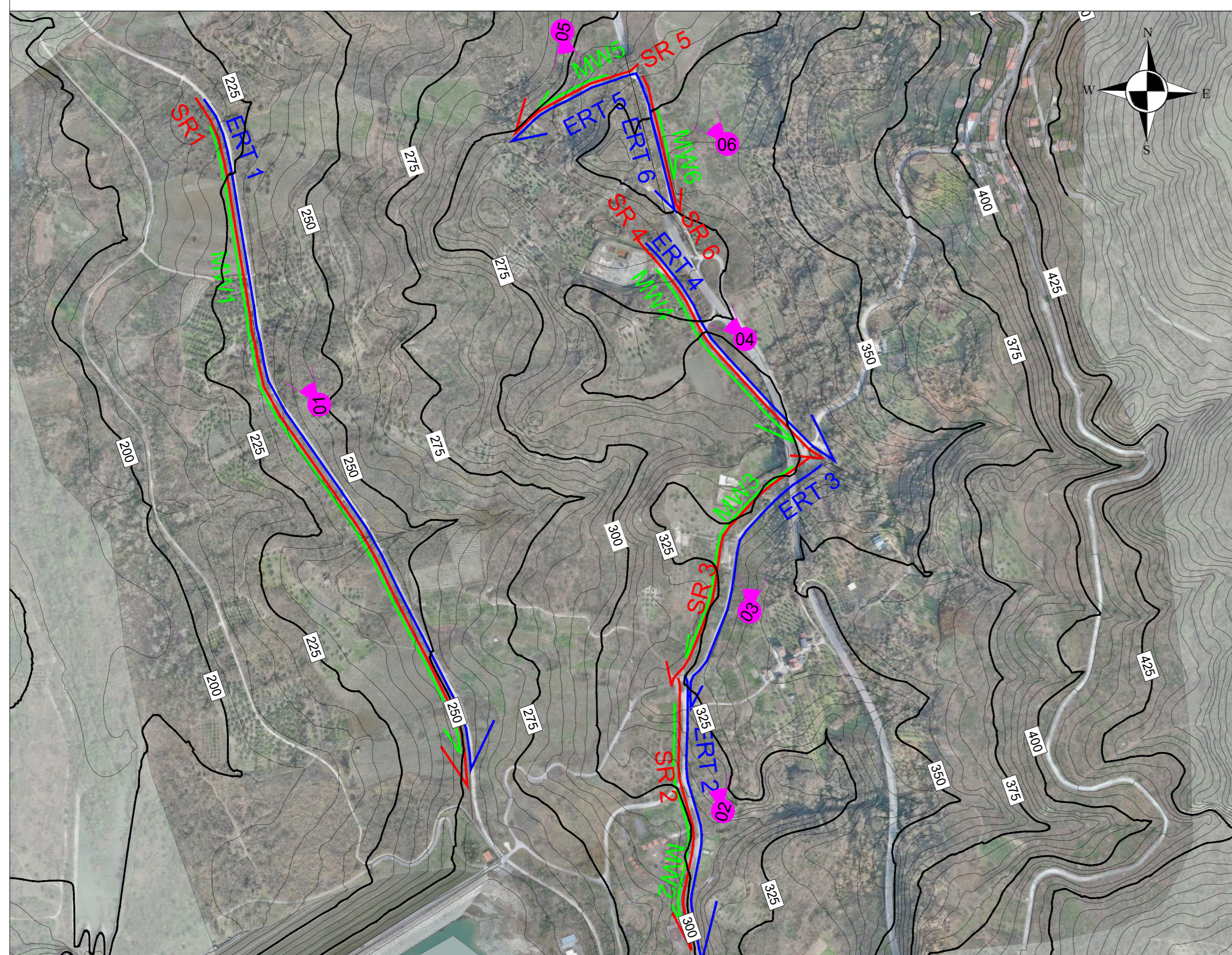
PROGETTO
 STUDIO IMPATTO AMBIENTALE
 SMALL SCALE LNG PLANT
 COLLE SANTO GAS FIELD
 (INTEGRAZIONI MARZO 2024)

TITOLO
 INDAGINI GEOFISICHE:
 GEOELETRICA 2D
 SISMICA A RIFLESSIONE 2D
 SISMICA MASW 2D
 -
 UBICAZIONE INDAGINI

REV.	DATA	DESCRIZIONE	DIS.	VER.	APPR.	FILE	N° DOC	SCALA
00	08/03/2024	PRIMA EMISSIONE	DM	CC	RDP	BOMBA.dwg	F1	1:8000

TAVOLA
F1b

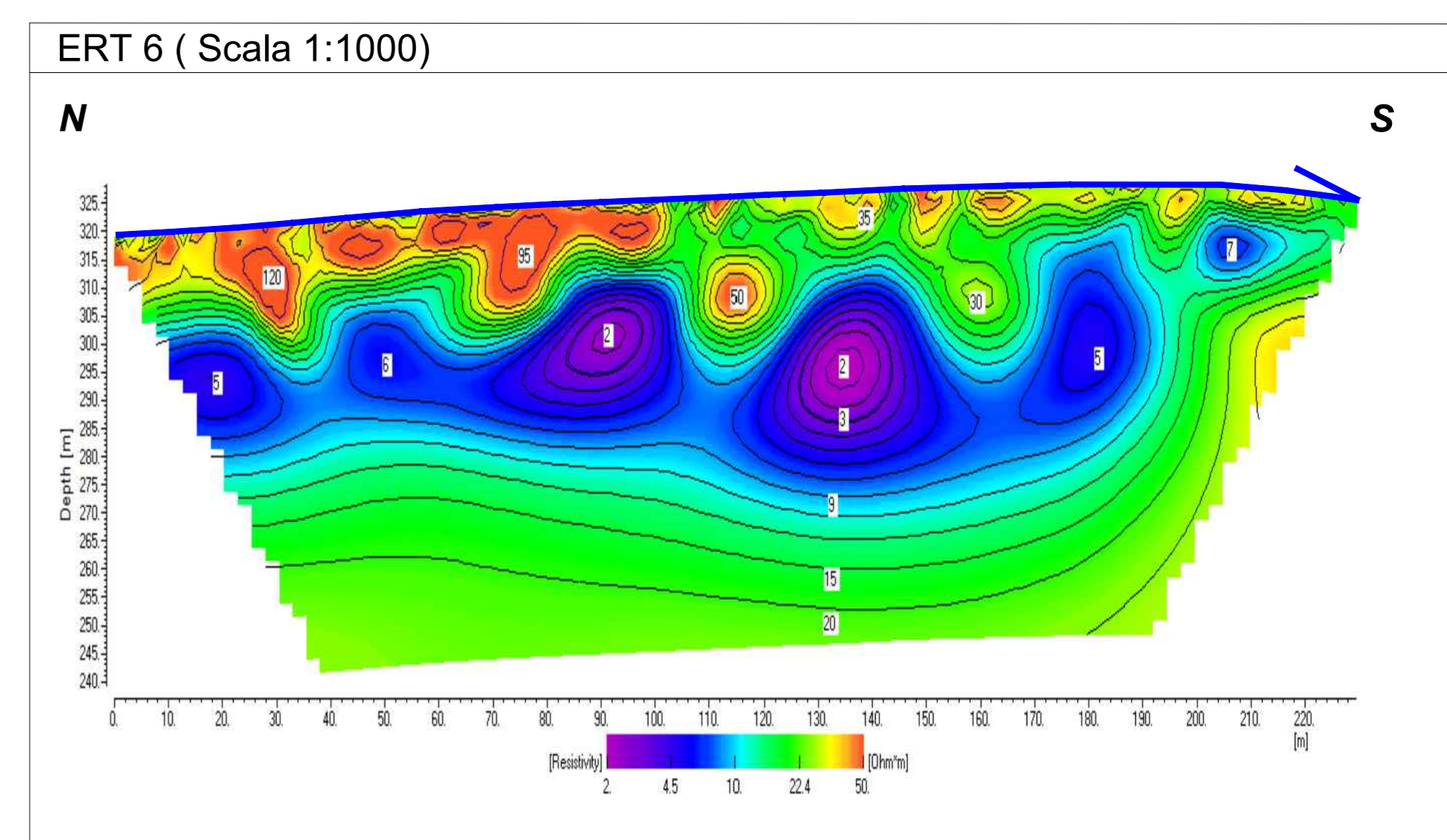
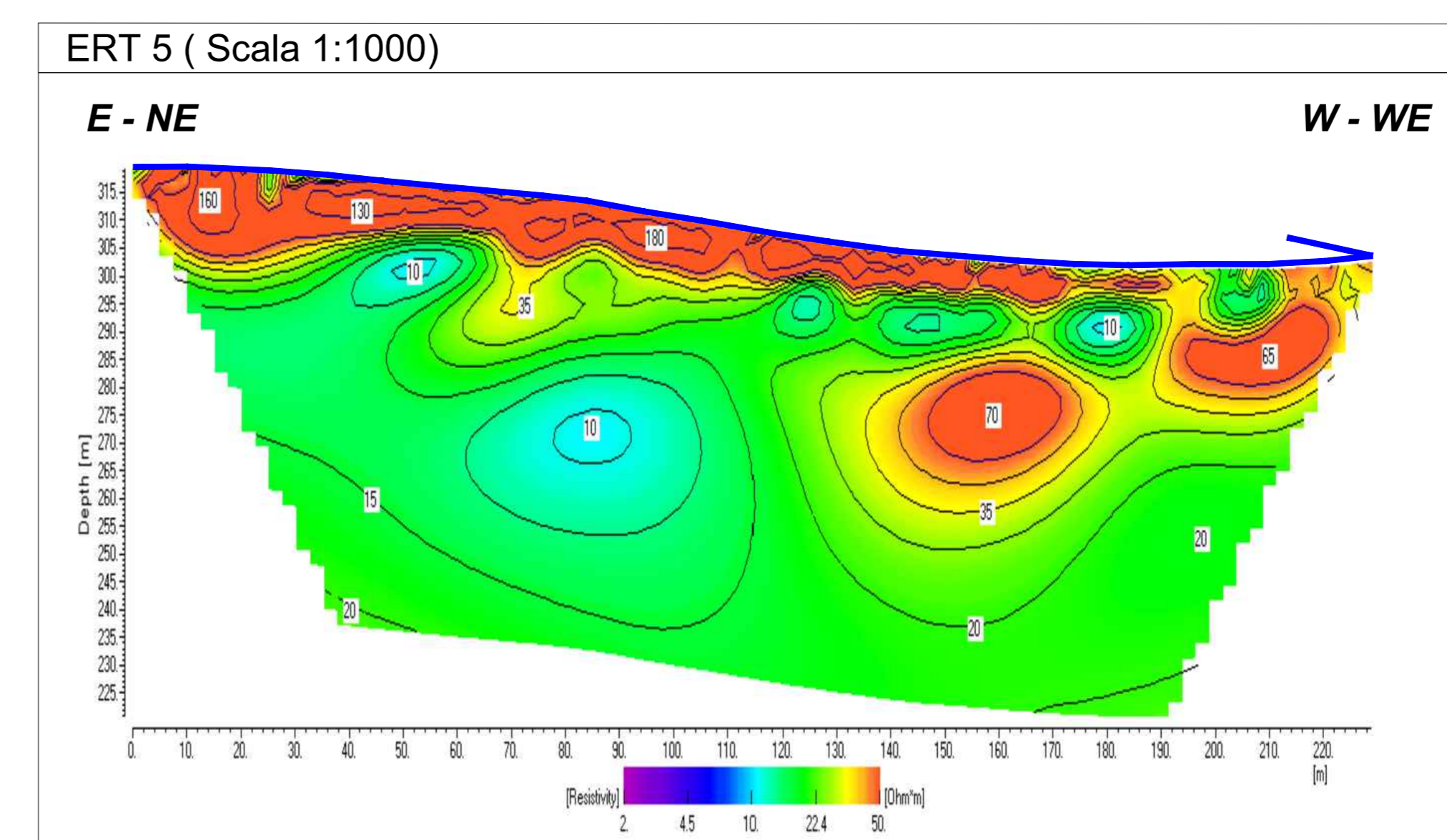
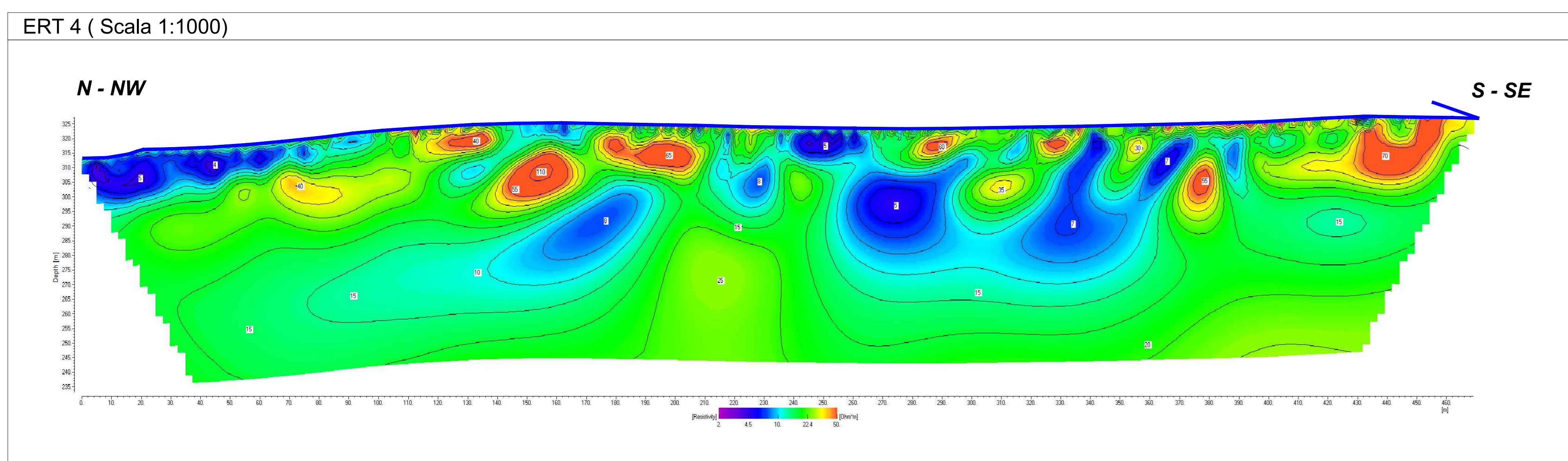
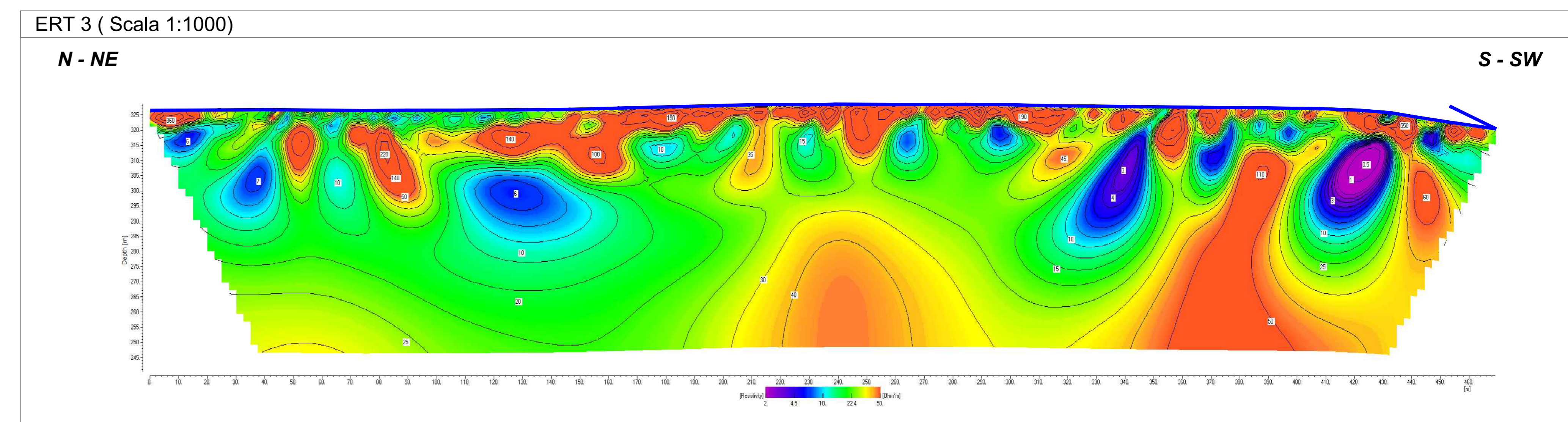
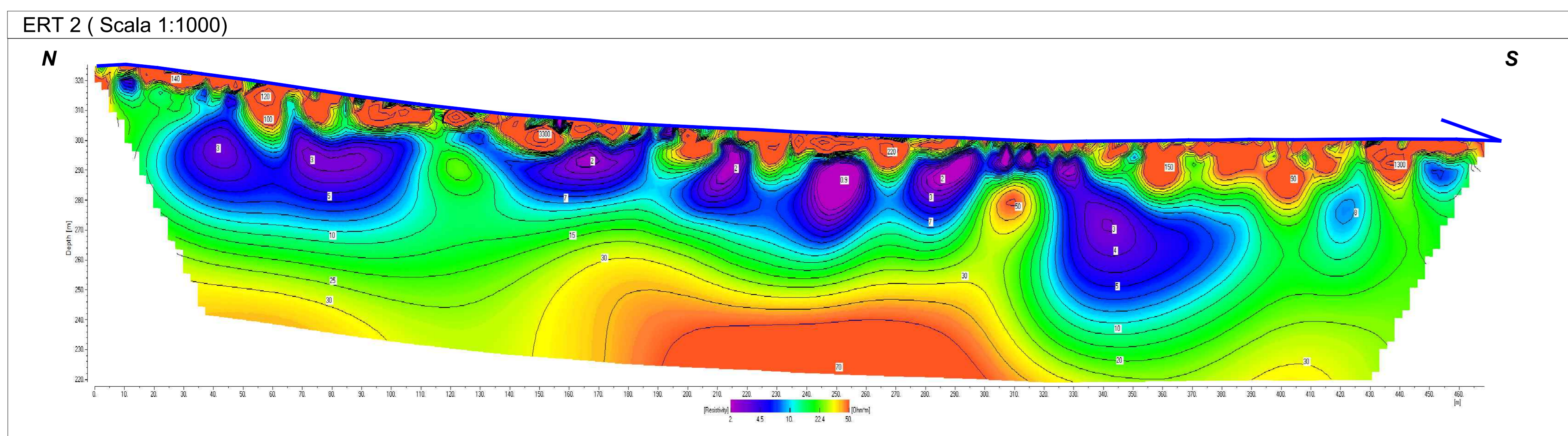
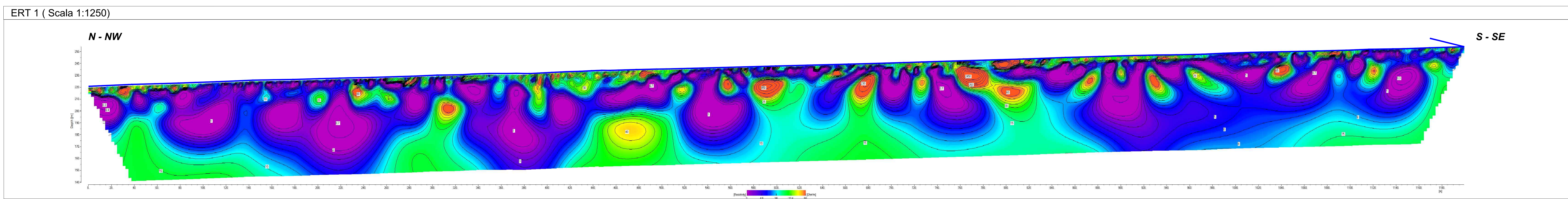
UBICAZIONE INDAGINI (Scala 1:6000)



LEGENDA

- Inizio ERT → Indagine di tomografia elettrica 2D (ERT)
Fine
 - Inizio SR → Indagine sismica a riflessione (SR)
Fine
 - Inizio MW → Indagine sismica MASW 2D (MW)
Fine
 - 01 → Punto di ripresa fotografica
- Scala colori ERT
[Resistivity] 2 4.5 10 22.4 50 [Ohm·m]

REPORT FOTOGRAFICO



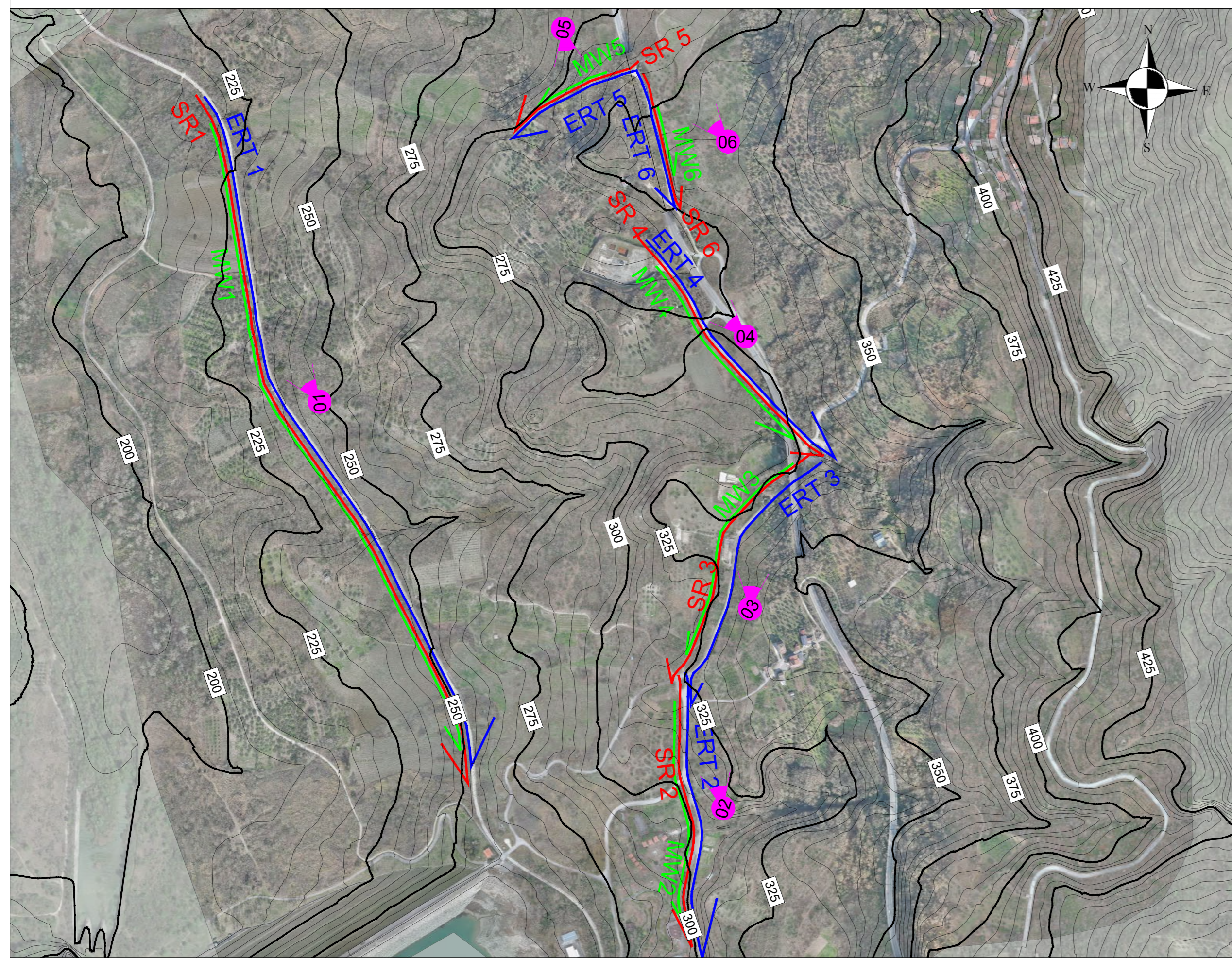
REV.	DATA	DESCRIZIONE	DIS.	VER.	APPR.	FILE	N° DOC	SCALA
00	09/03/24	PRIMA EMISSIONE	DM	CC	RDP	BOMBA.dwg	F2	VARE

TAVOLA F1

PROGETTO: STUDIO IMPATTO AMBIENTALE SMALL SCALE LNG PLANT COLLE SANTO GAS FIELD (INTEGRAZIONI MARZO 2024)

TITOLO: INDAGINI GEOPISICHE: GEOMETRICA 2D, SISMICA A RIFLESSIONE 2D, SISMICA MASW 2D, INDAGINE DI TOMOGRAFIA ELETTRICA (ERT), SCALA COLORI OMOGENEA

UBICAZIONE INDAGINI (Scala 1:6000)



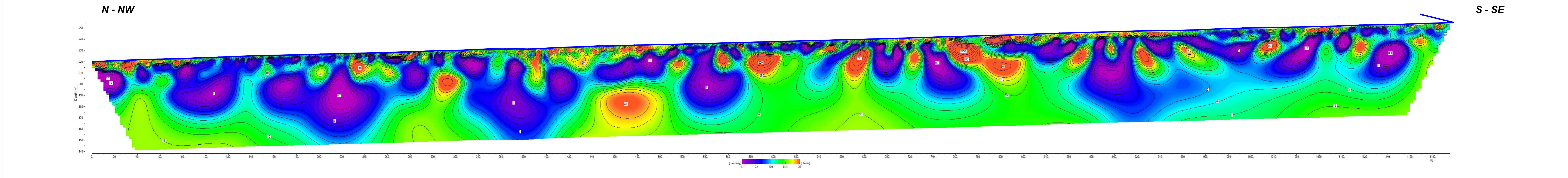
LEGENDA

- Inizio **ERT** → Indagine di tomografia elettrica 2D (ERT)
Fine
- Inizio **SR** → Indagine sismica a riflessione (SR)
Fine
- Inizio **MW** → Indagine sismica MASW 2D (MW)
Fine
- 01** → Punto di ripresa fotografica

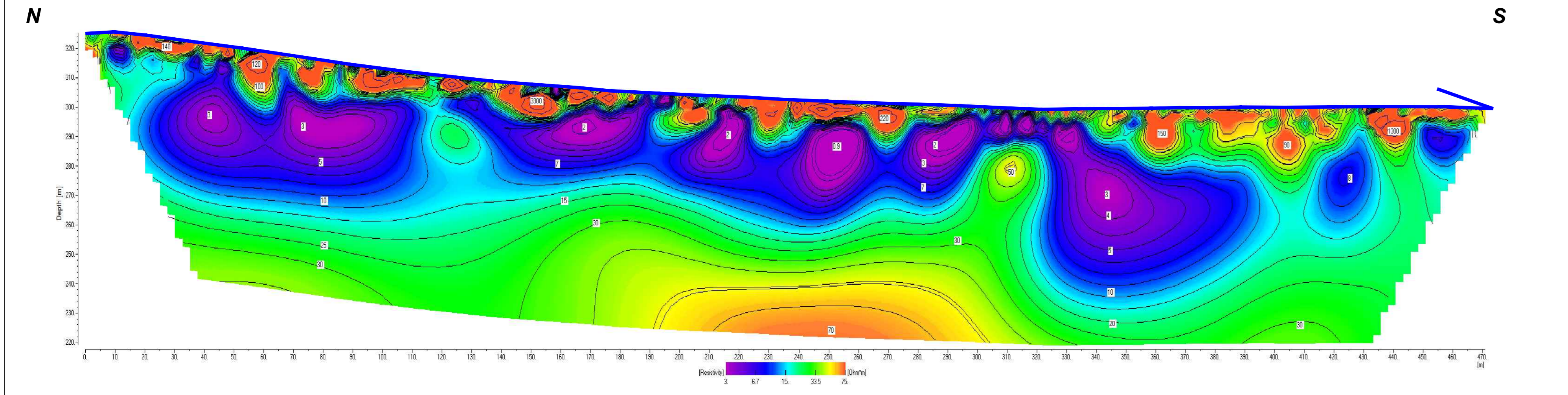
REPORT FOTOGRAFICO



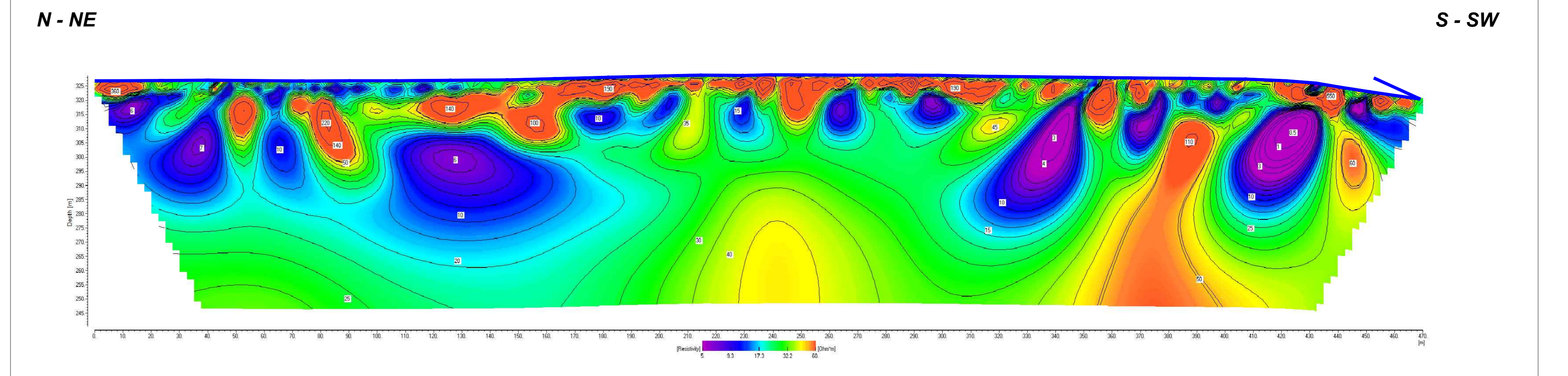
ERT 1 (Scala 1:1250)



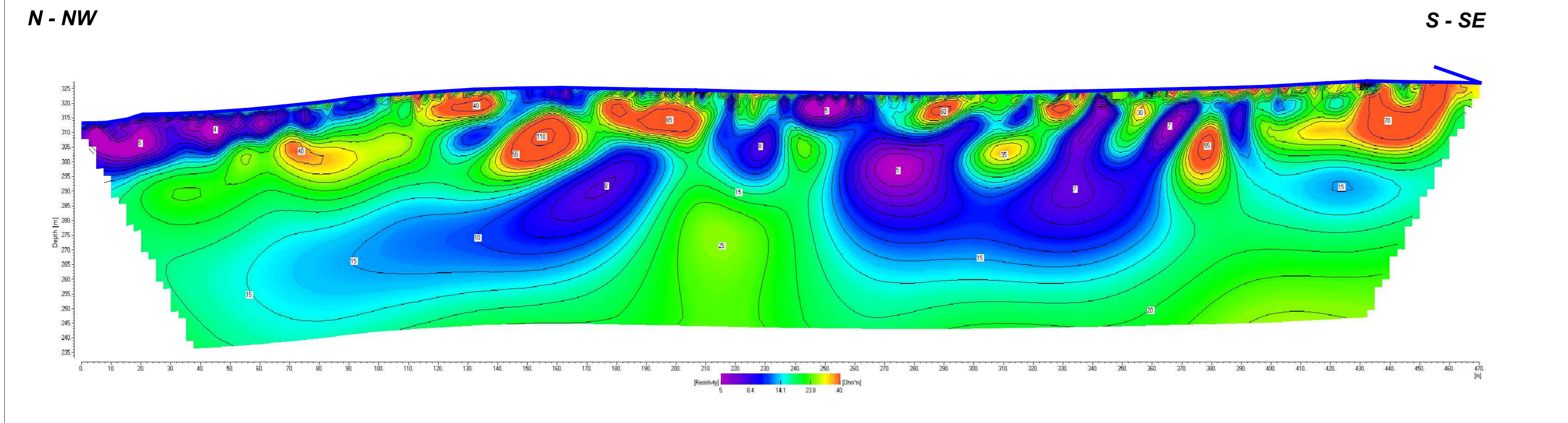
ERT 2 (Scala 1:1000)



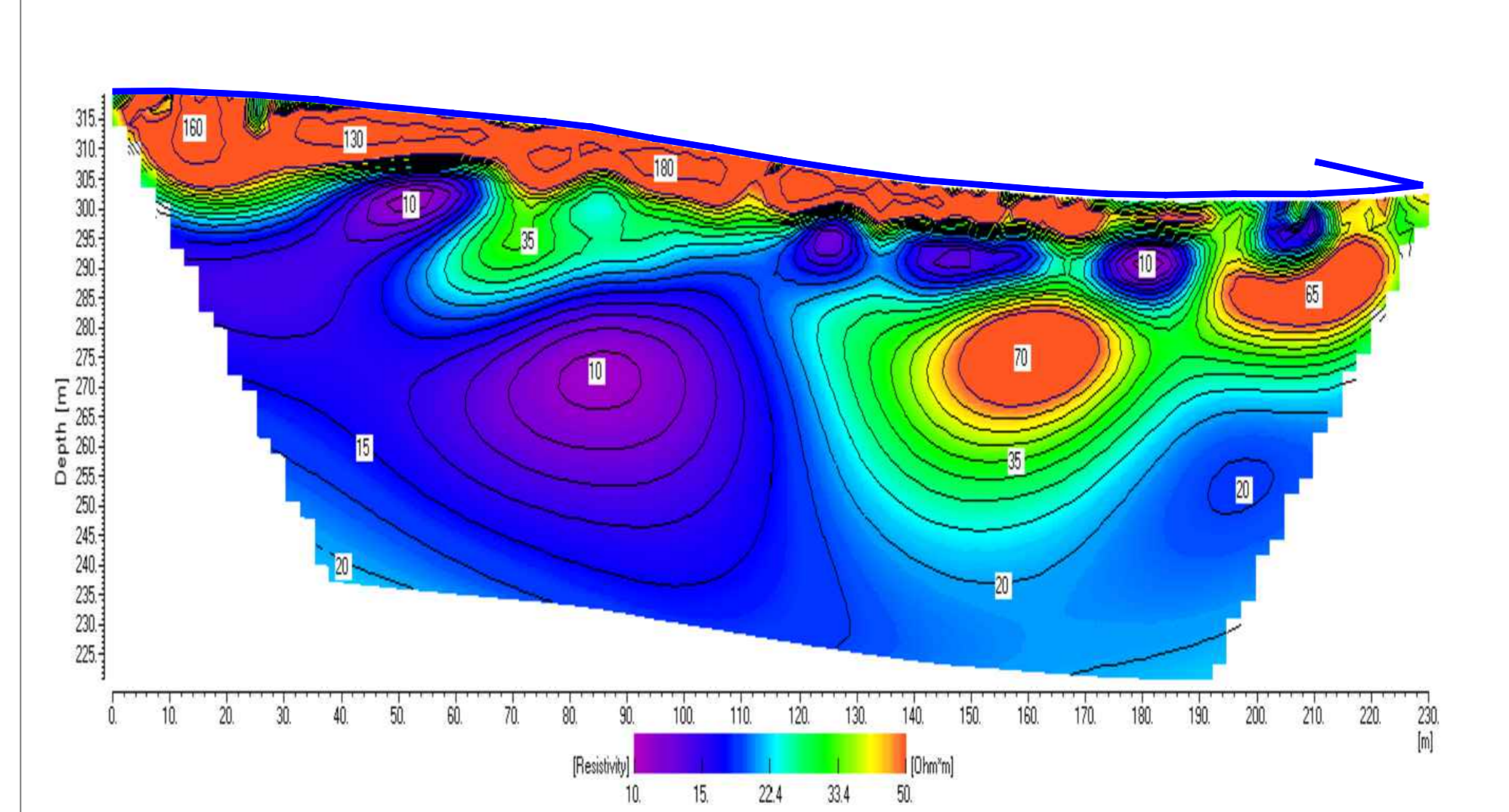
ERT 3 (Scala 1:1000)



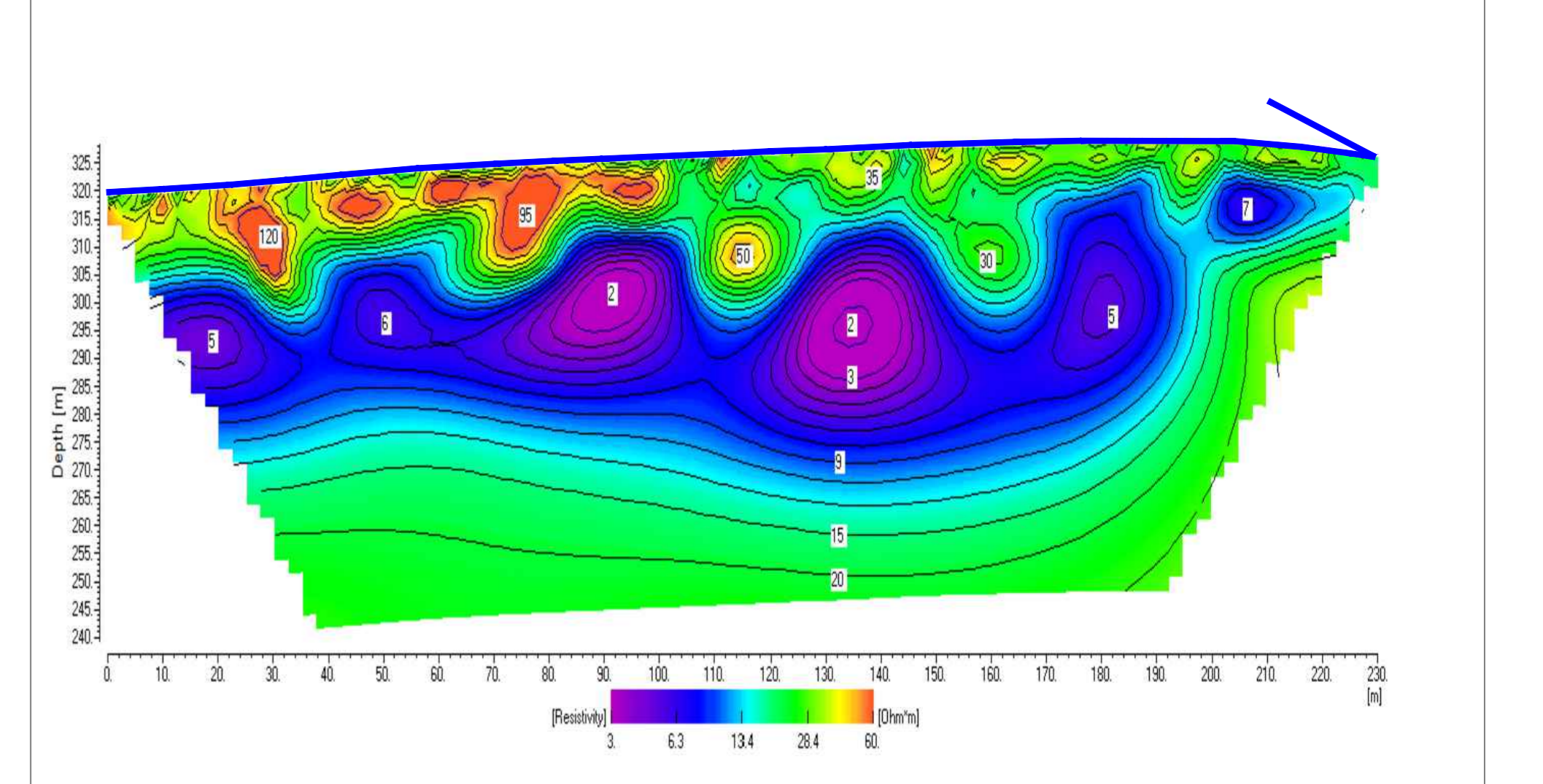
ERT 4 (Scala 1:1000)



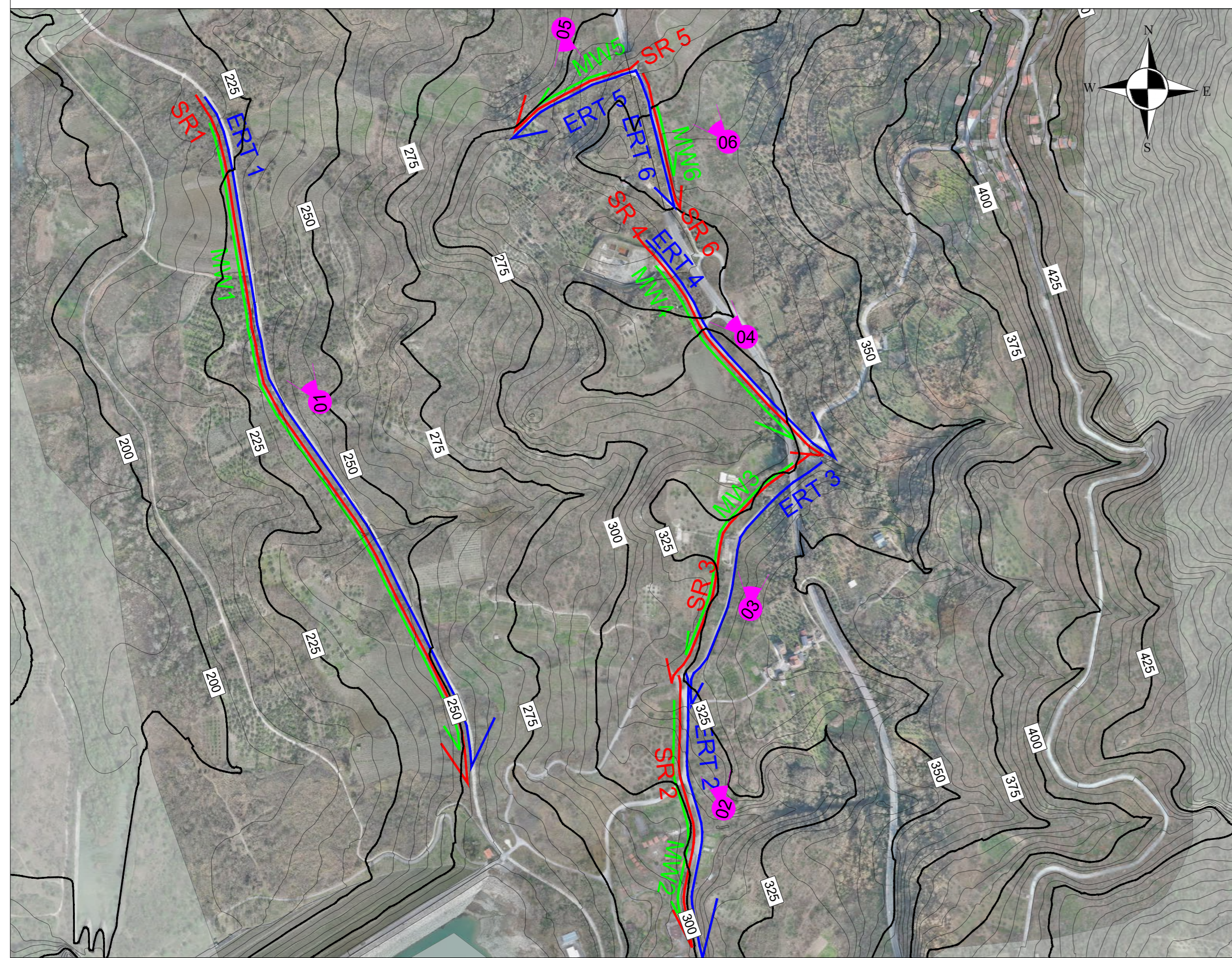
ERT 5 (Scala 1:1000)



ERT 6 (Scala 1:1000)




UBICAZIONE INDAGINI (Scala 1:6000)



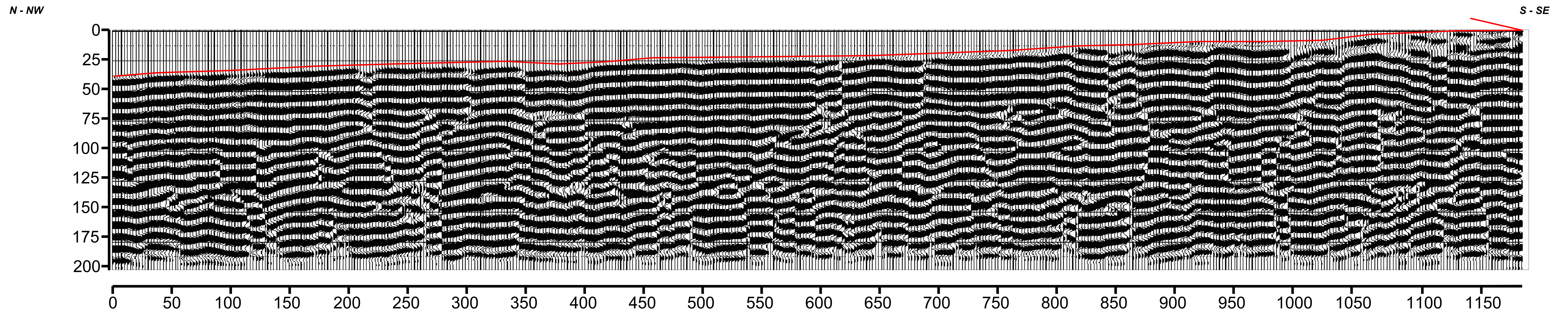
LEGENDA

- Inizio **ERT** → Indagine di tomografia elettrica 2D (ERT)
Fine
- Inizio **SR** → Indagine sismica a riflessione (SR)
Fine
- Inizio **MW** → Indagine sismica MASW 2D (MW)
Fine
- 01** → Punto di ripresa fotografica

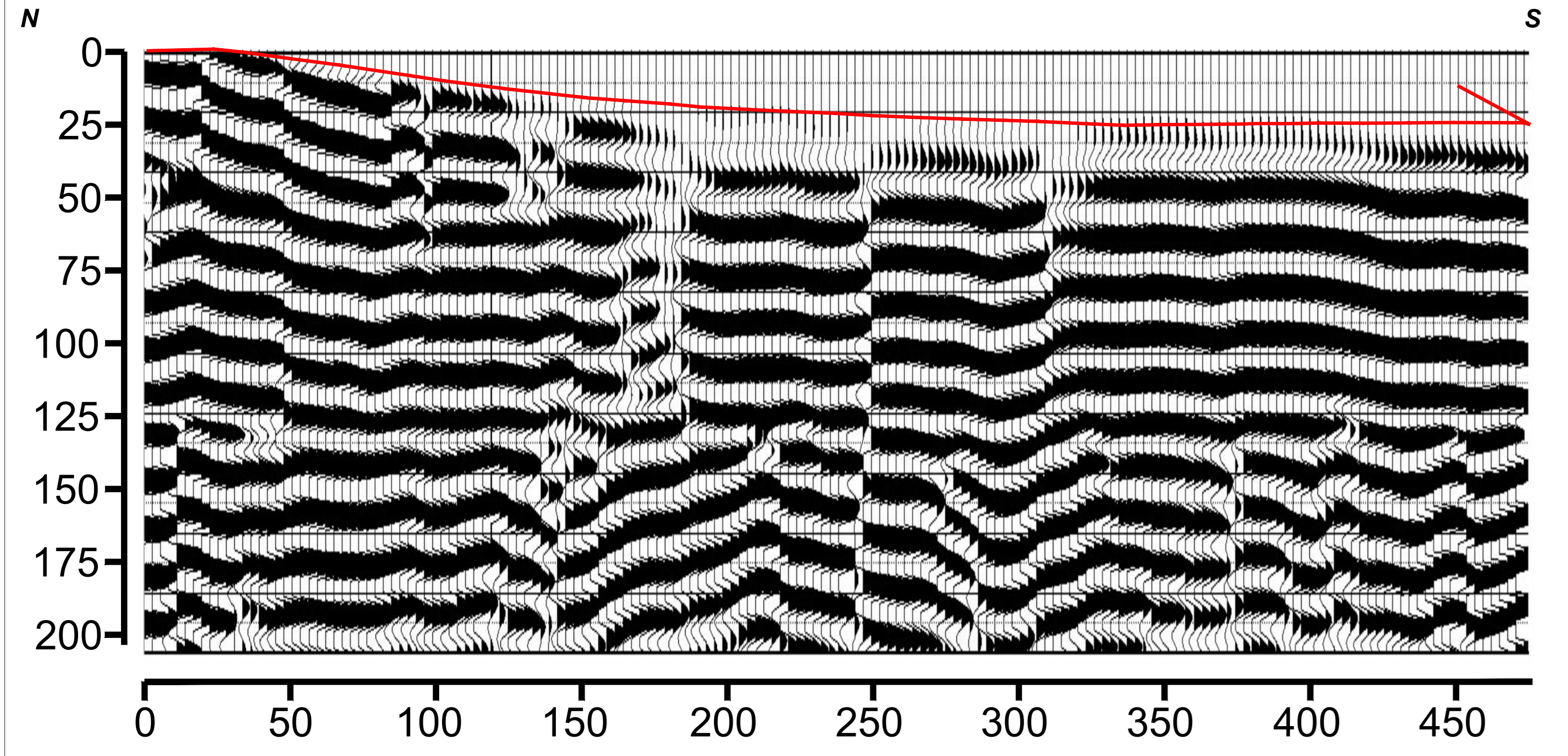
REPORT FOTOGRAFICO



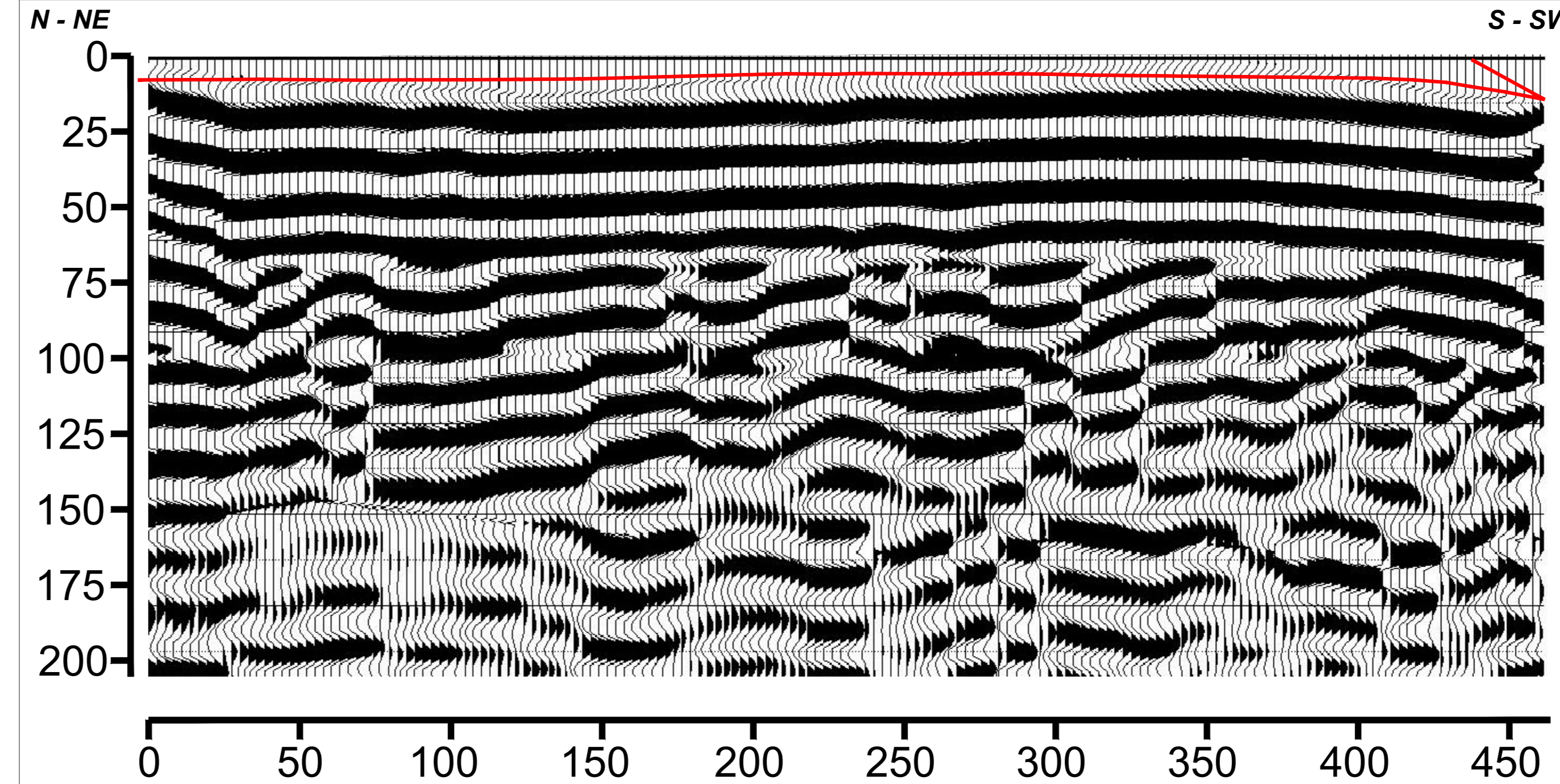
SR 1 (Scala 1:1250)



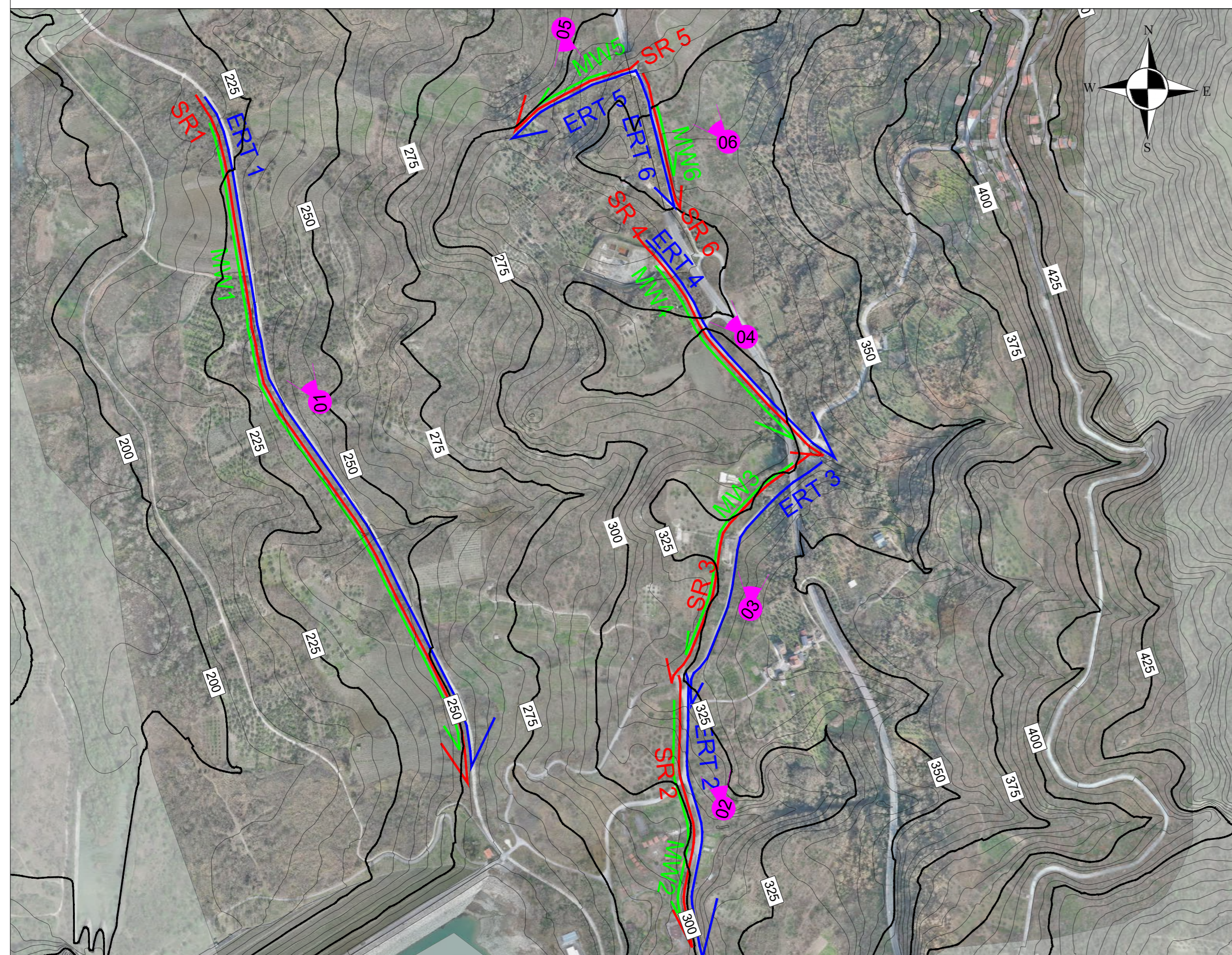
SR 2 (Scala 1:1250)



SR 3 (Scala 1:1250)



UBICAZIONE INDAGINI (Scala 1:6000)



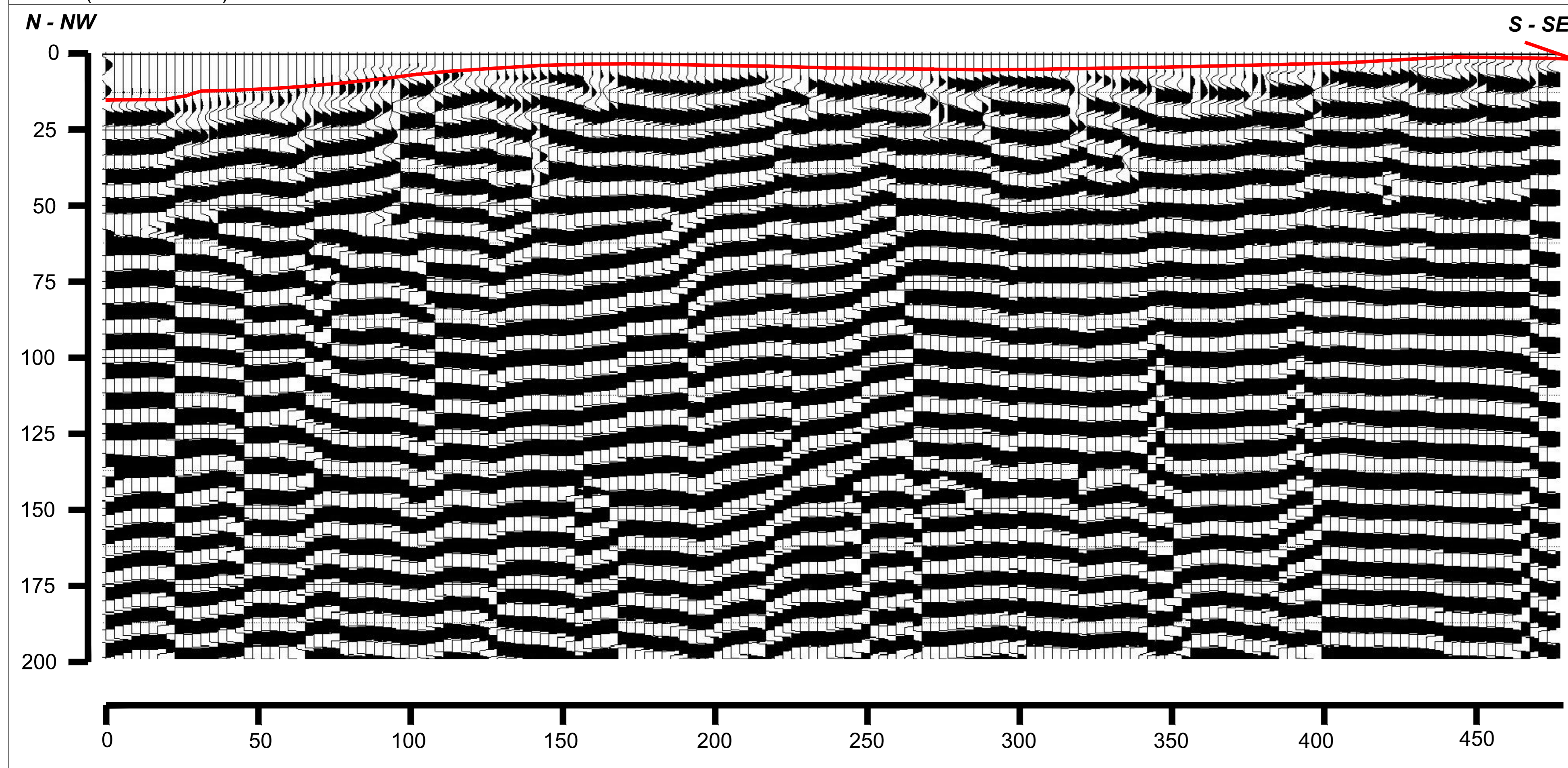
LEGENDA

- Inizio **ERT** → Indagine di tomografia elettrica 2D (ERT)
Fine
- Inizio **SR** → Indagine sismica a riflessione (SR)
Fine
- Inizio **MW** → Indagine sismica MASW 2D (MW)
Fine
- 01** → Punto di ripresa fotografica

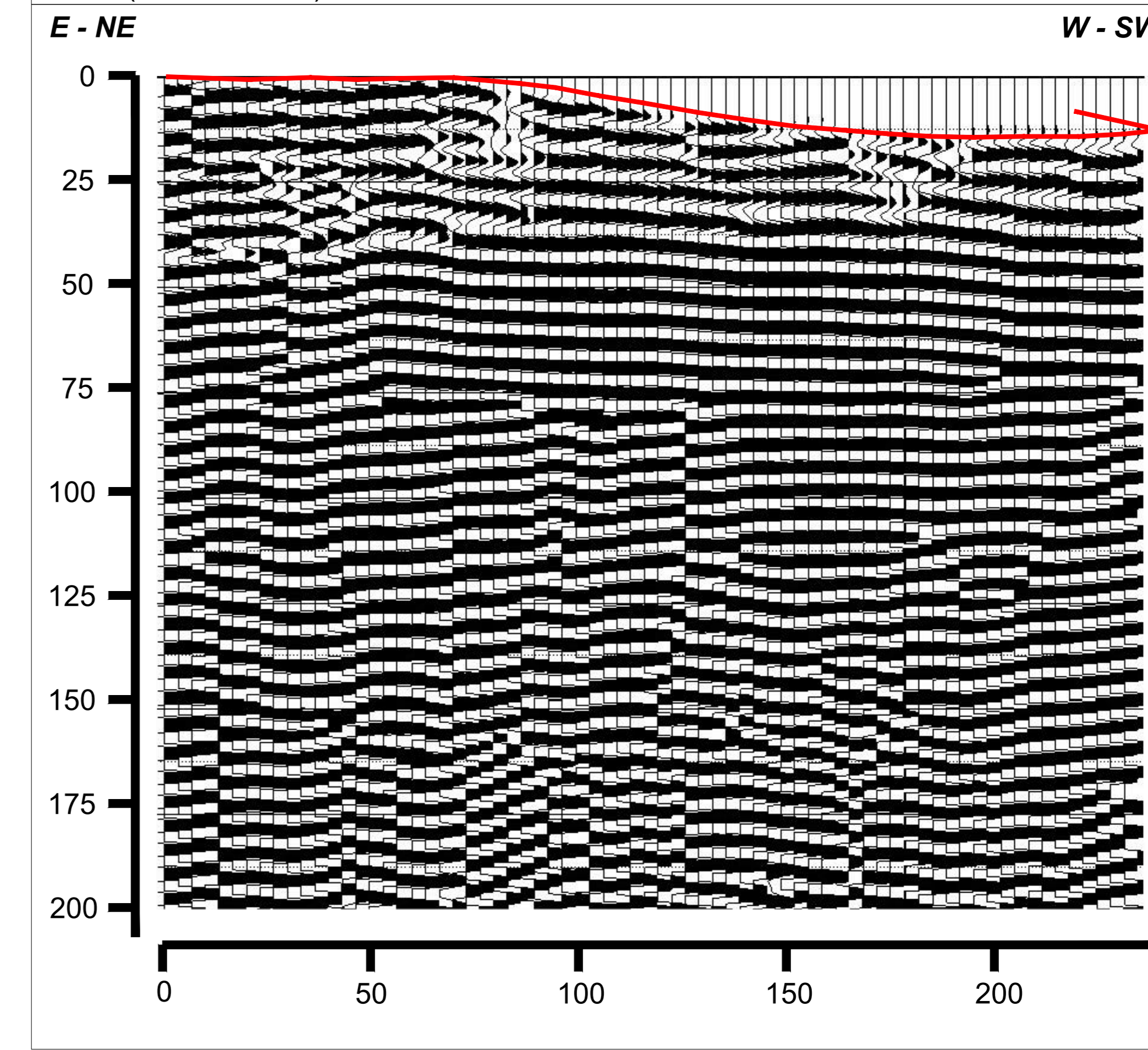
REPORT FOTOGRAFICO



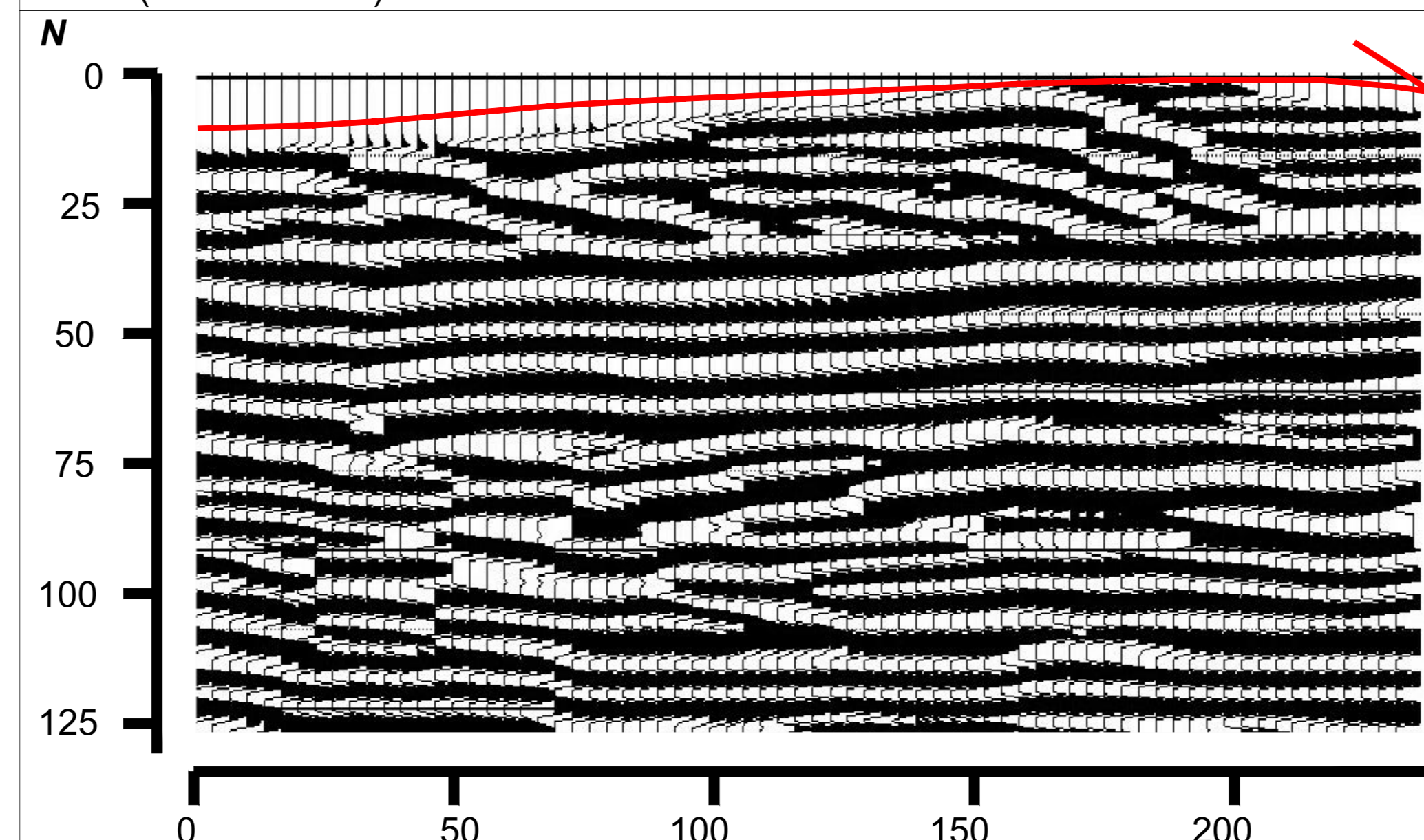
SR 4 (Scala 1:1000)



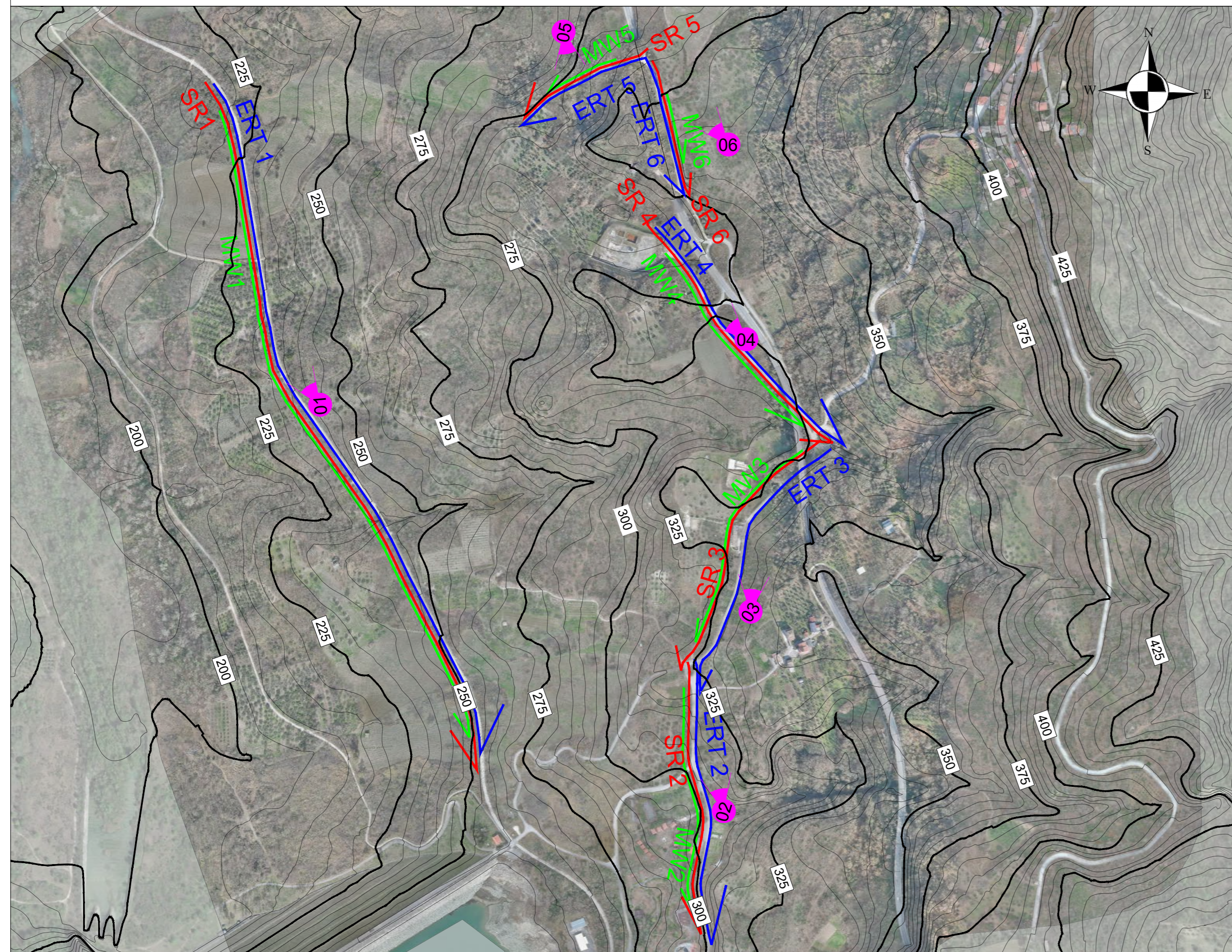
SR 5 (Scala 1:1000)



SR 6 (Scala 1:1000)



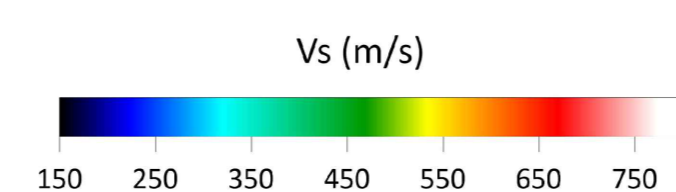
UBICAZIONE INDAGINI (Scala 1:6000)





LEGENDA

- Inizio **ERT** → Indagine di tomografia elettrica 2D (ERT)
Fine
- Inizio **SR** → Indagine sismica a riflessione (SR)
Fine
- Inizio **MW** → Indagine sismica MASW 2D (MW)
Fine
- 01** → Punto di ripresa fotografica

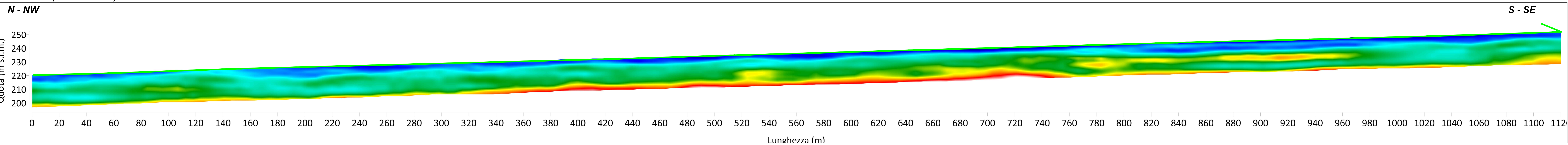
Scala colori MASW



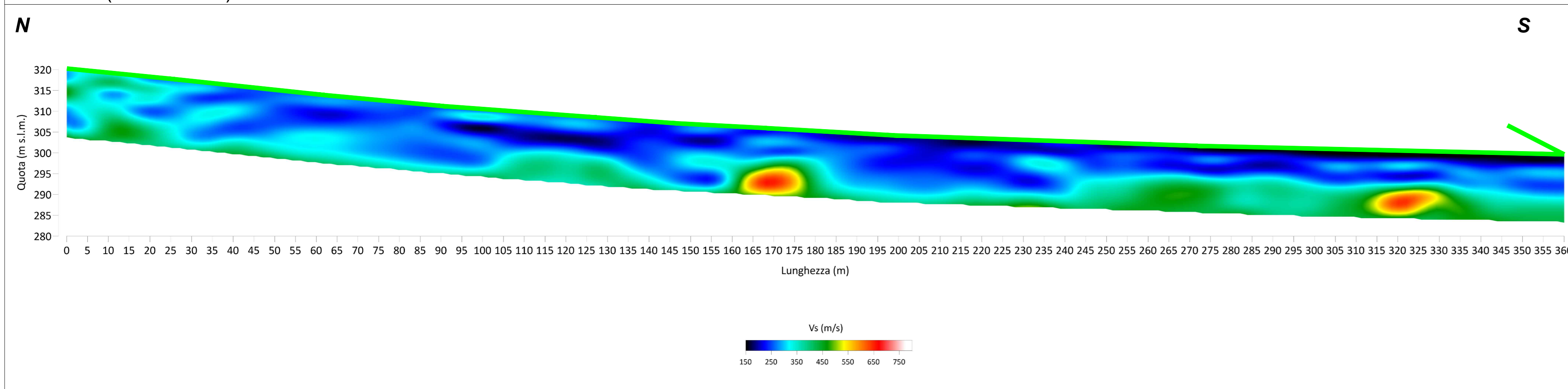
REPORT FOTOGRAFICO



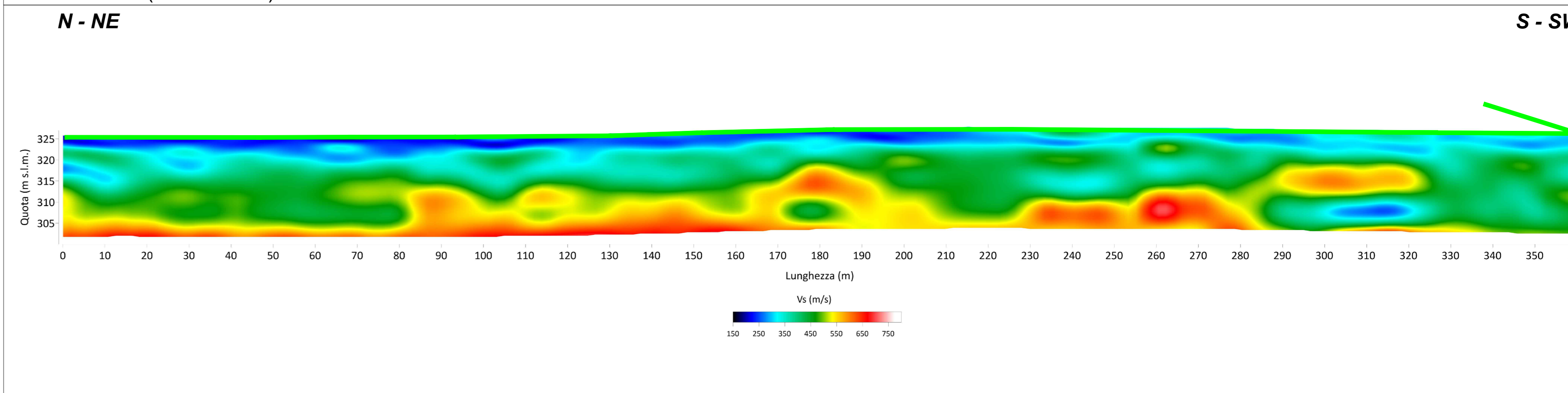
MASW 1 (Scala 1:1000)



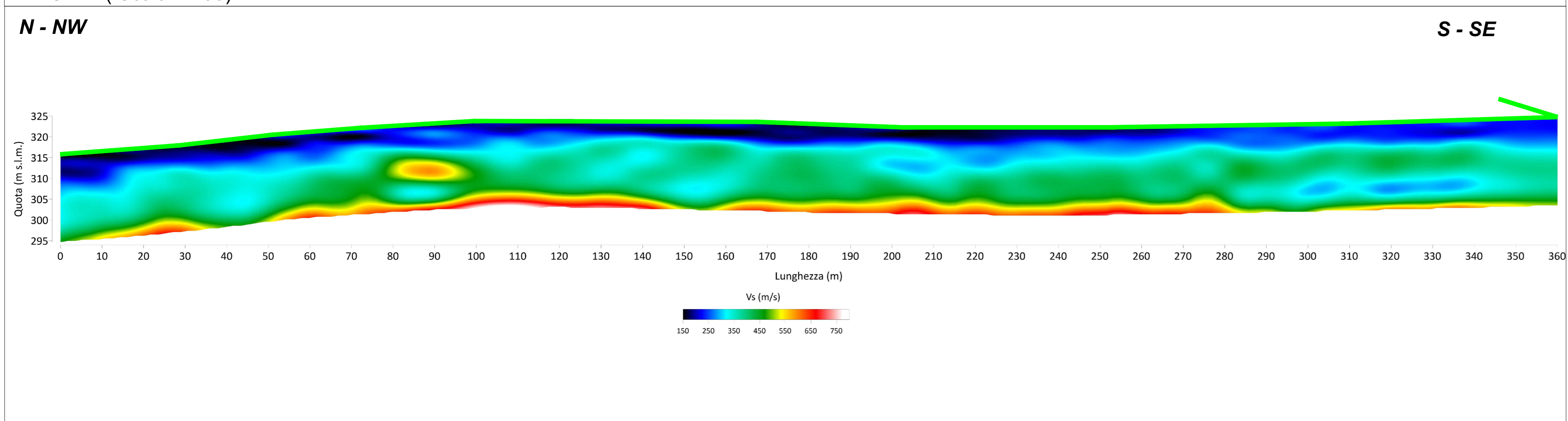
MASW 2 (Scala 1:700)



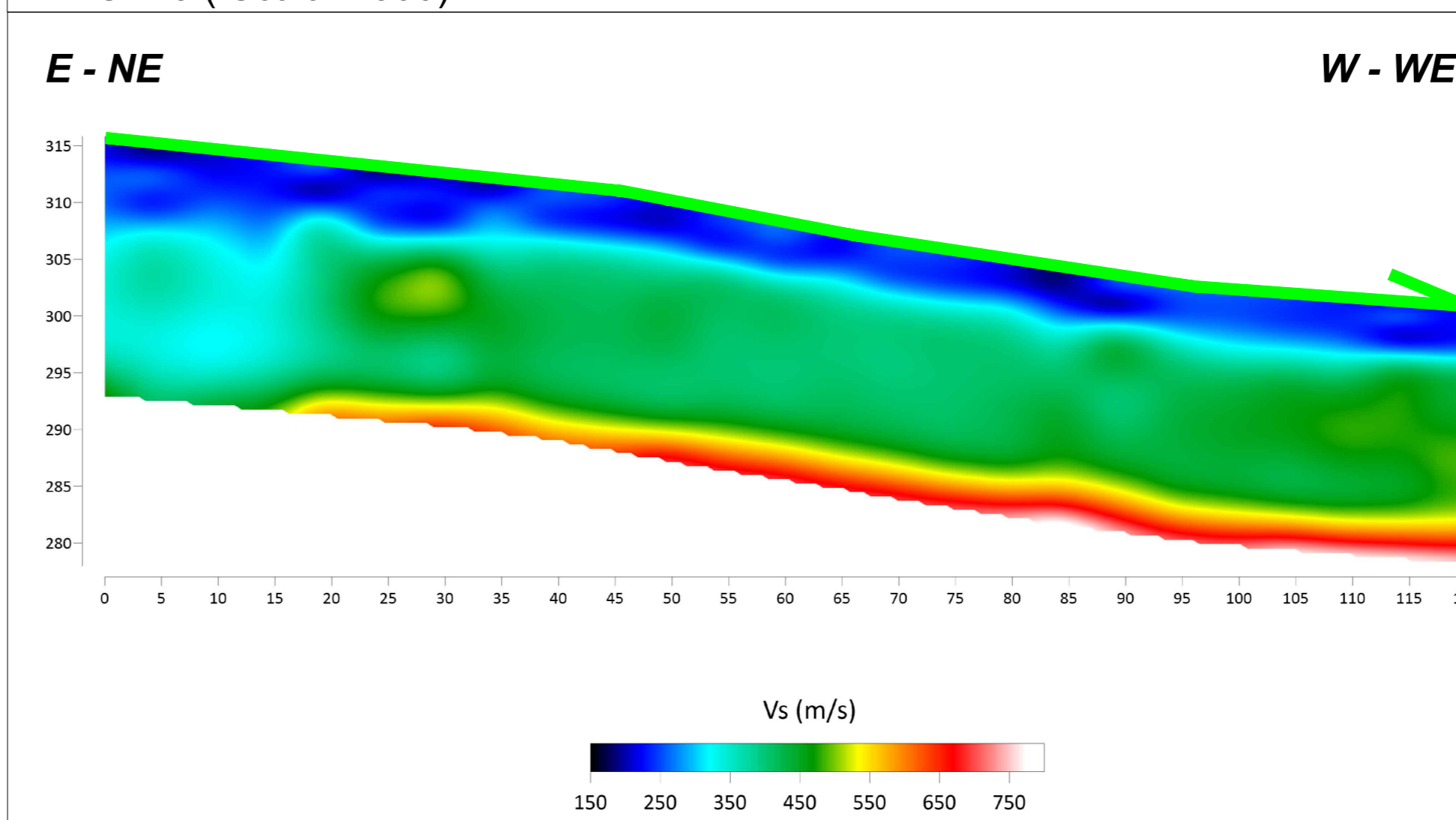
MASW 3 (Scala 1:700)



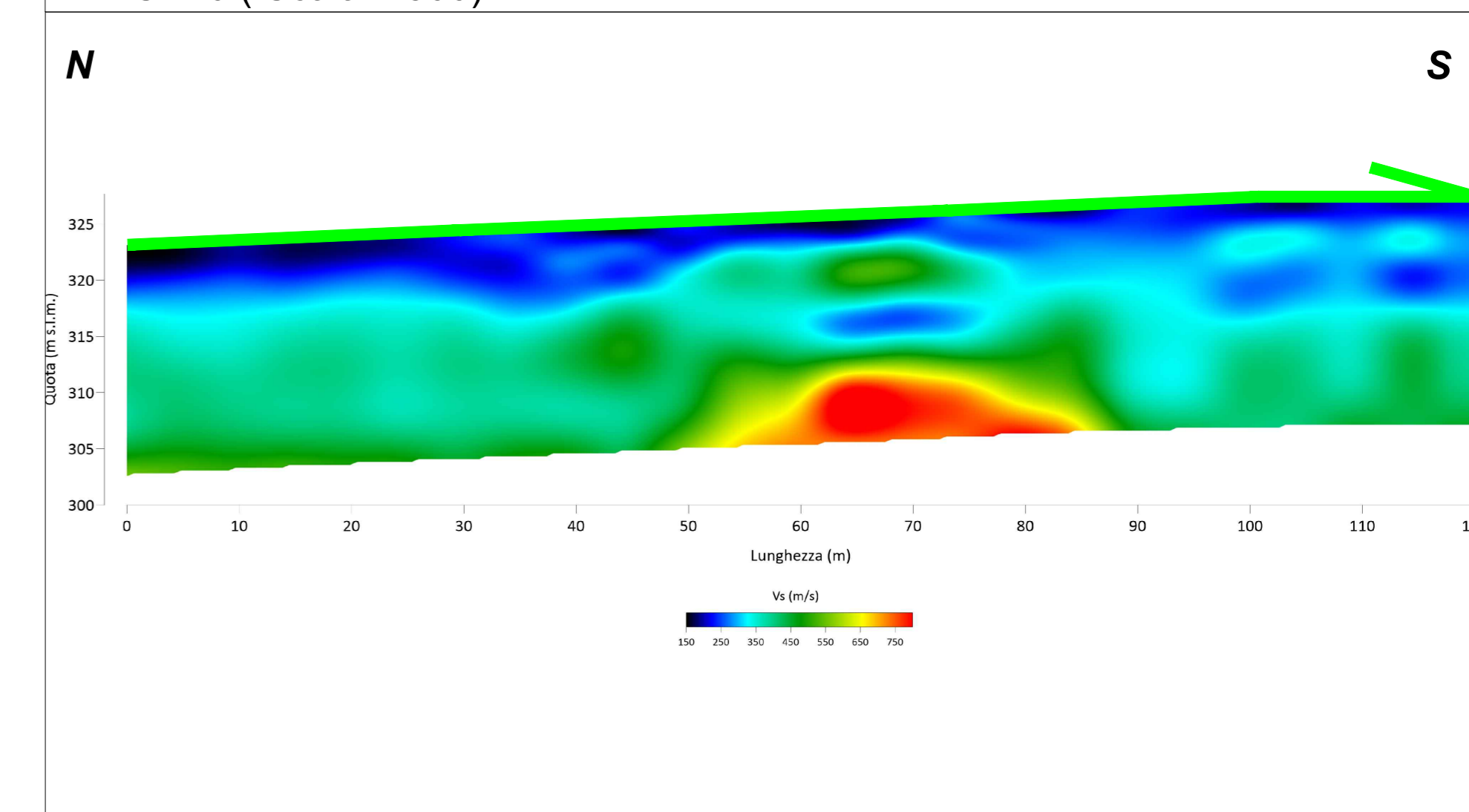
MASW 4 (Scala 1:700)



MASW 5 (Scala 1:500)



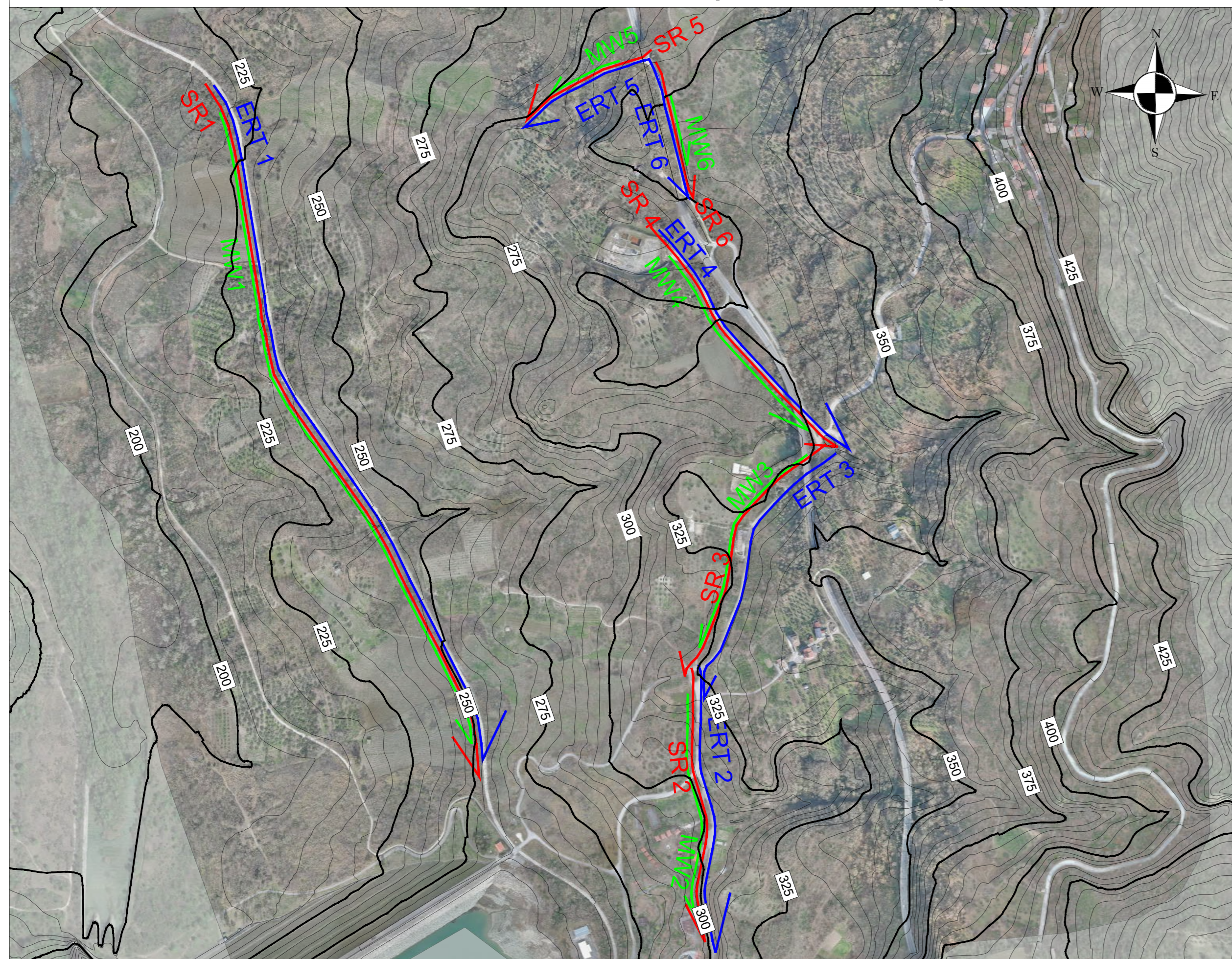
MASW 6 (Scala 1:500)



REV.	DATA	DESCRIZIONE	DIS.	VER.	APPR.	FILE	N° DOC	SCALA
00	08/03/2024	PRIMA EMISSIONE	DM	CC	ROP	DCMBA.dwg	F2	VARIE

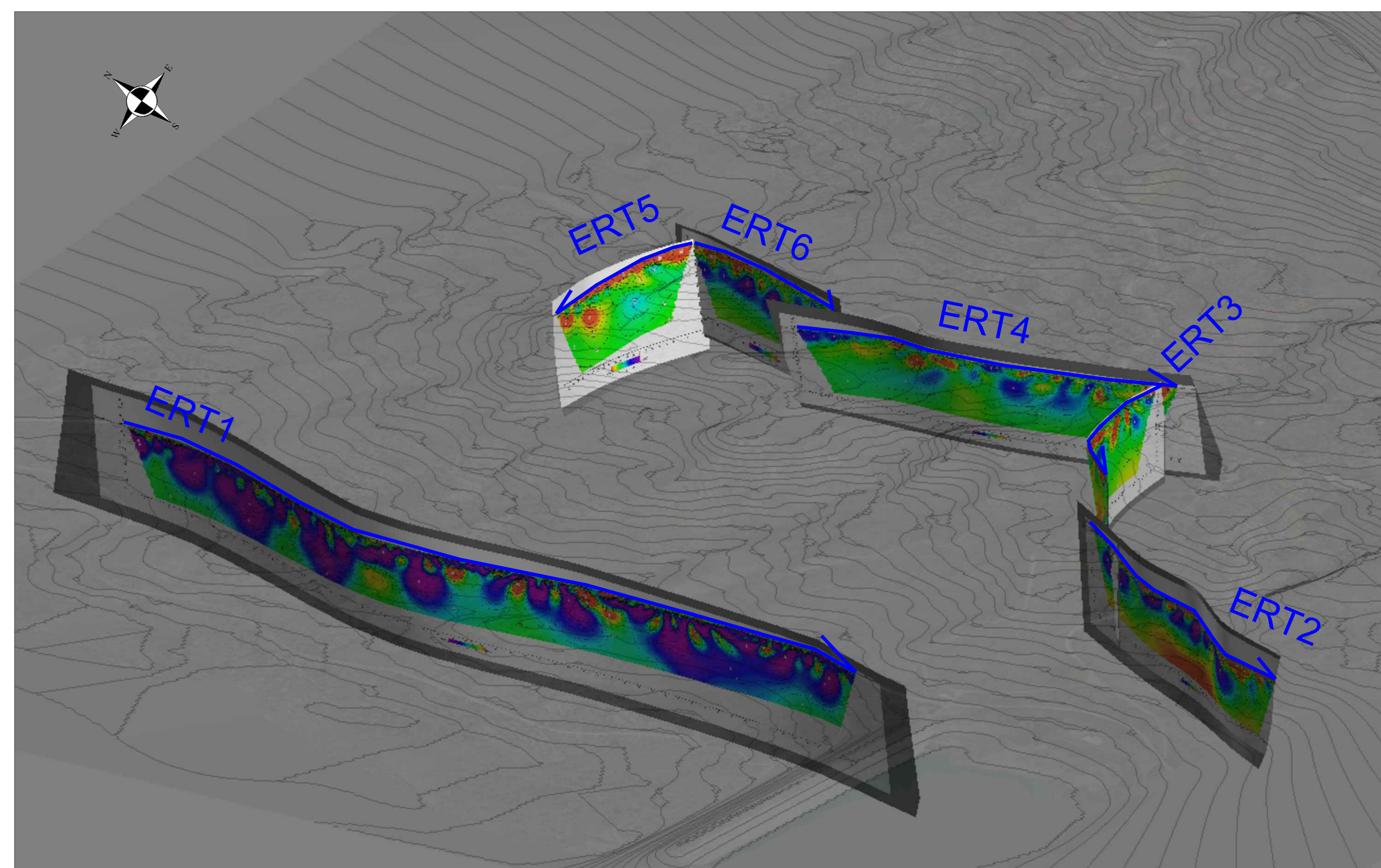
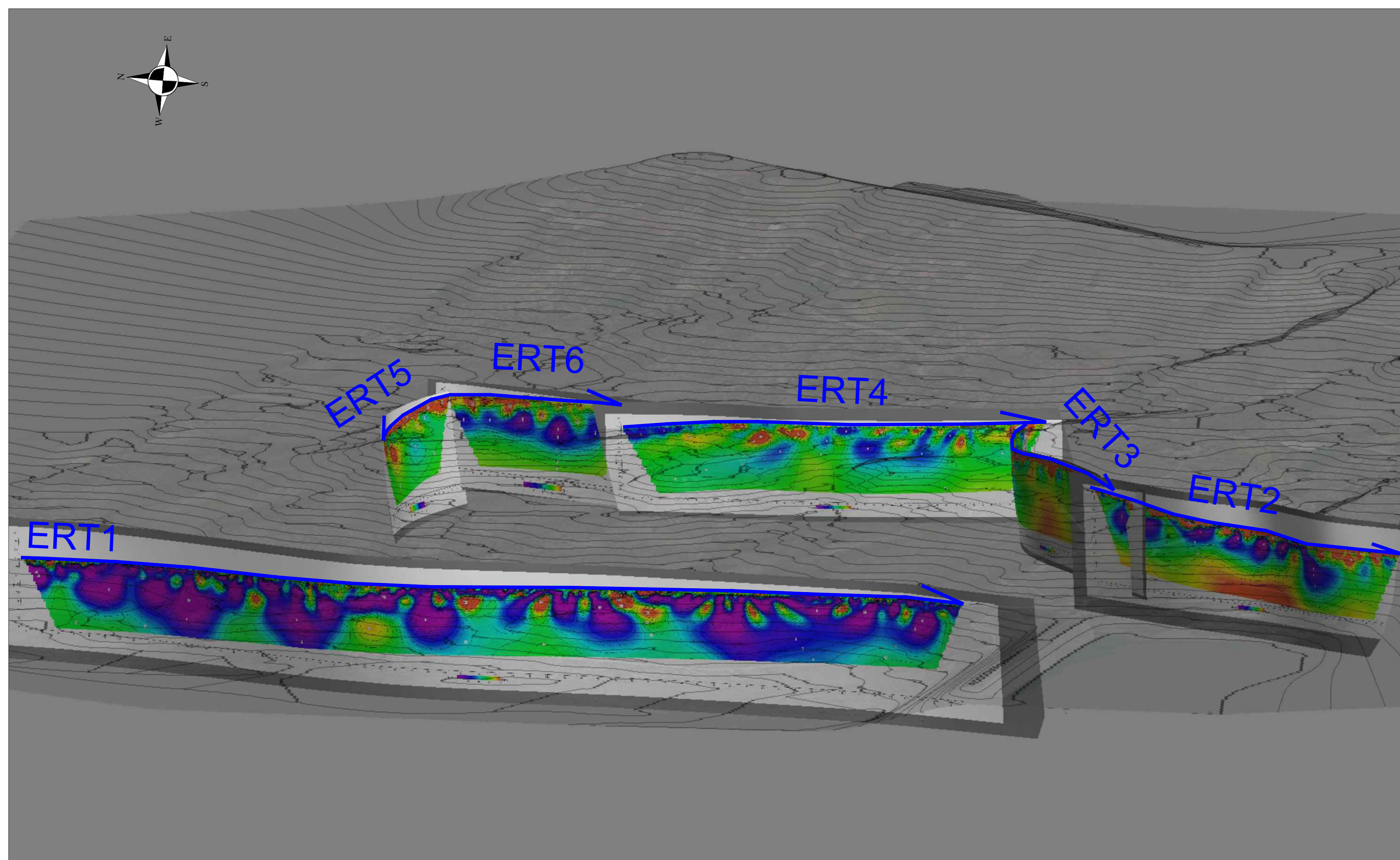
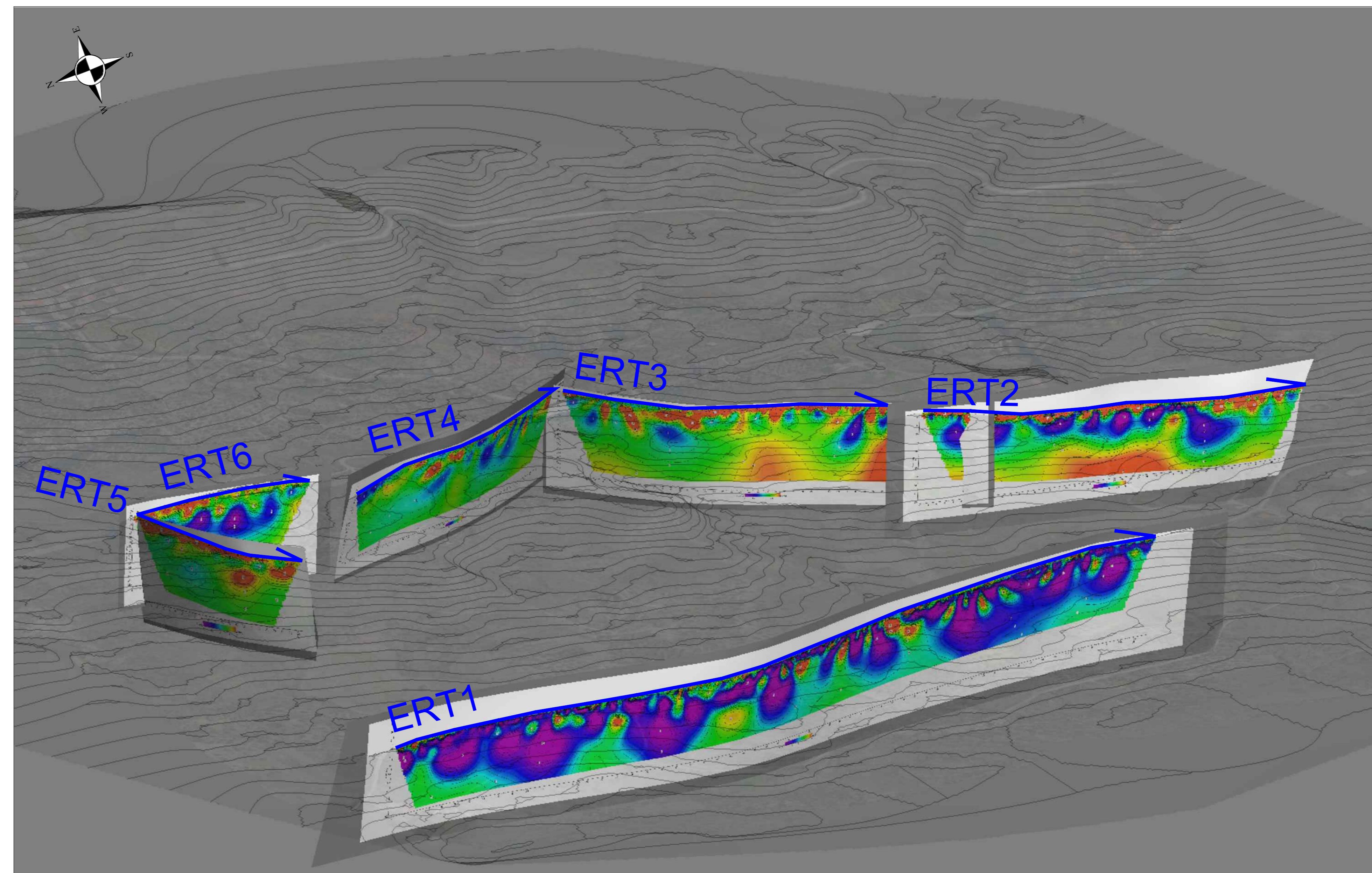
	PROGETTO STUDIO IMPATTO AMBIENTALE SMALL SCALE LNG PLANT COLLE SANTO GAS FIELD (INTEGRAZIONI MARZO 2024)	TAVOLA <h1 style="text-align: center;">F5</h1>
	TITOLO INDAGINI GEOFISICHE: GEOMETRICA 2D SISMICA A RIFLESSIONE 2D SISMICA MASW 2D INDAGINE SISMICA MASW (MW)	

UBICAZIONE INDAGINI (Scala 1:6000)



LEGENDA

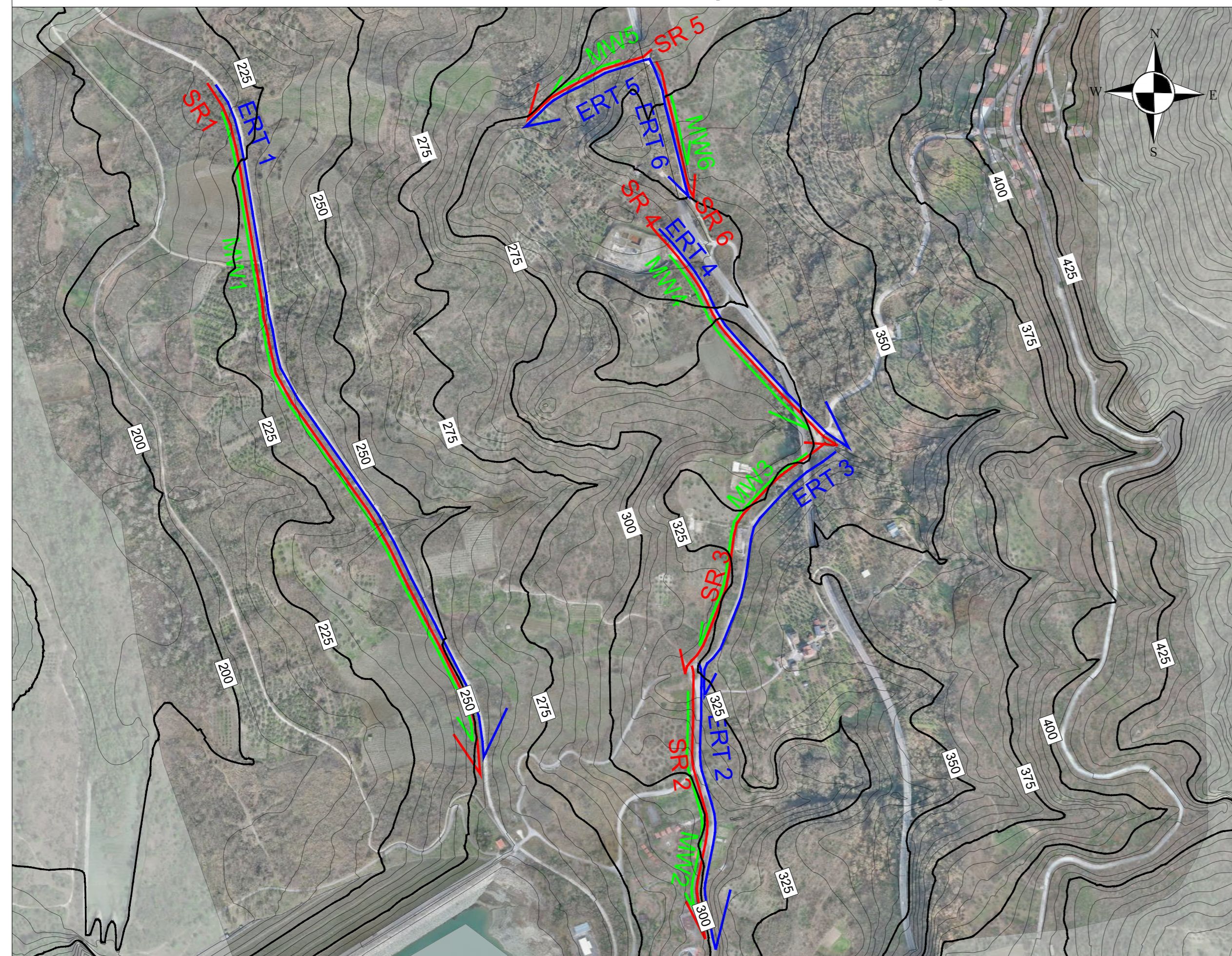
- Inizio **ERT** → Indagine di tomografia elettrica 2D (ERT)
Fine
- Inizio **SR** → Indagine sismica a riflessione (SR)
Fine
- Inizio **MW** → Indagine sismica MASW 2D (MW)
Fine
- 01** → Punto di ripresa fotografica



REV.	DATA	DESCRIZIONE	DIS.	VER.	APPR.	FILE	N° DOC	SCALA
00	04/03/24	PRIMA EMISSIONE	DM	CC	ROP	BOCMA.dwg	F2	1:3000

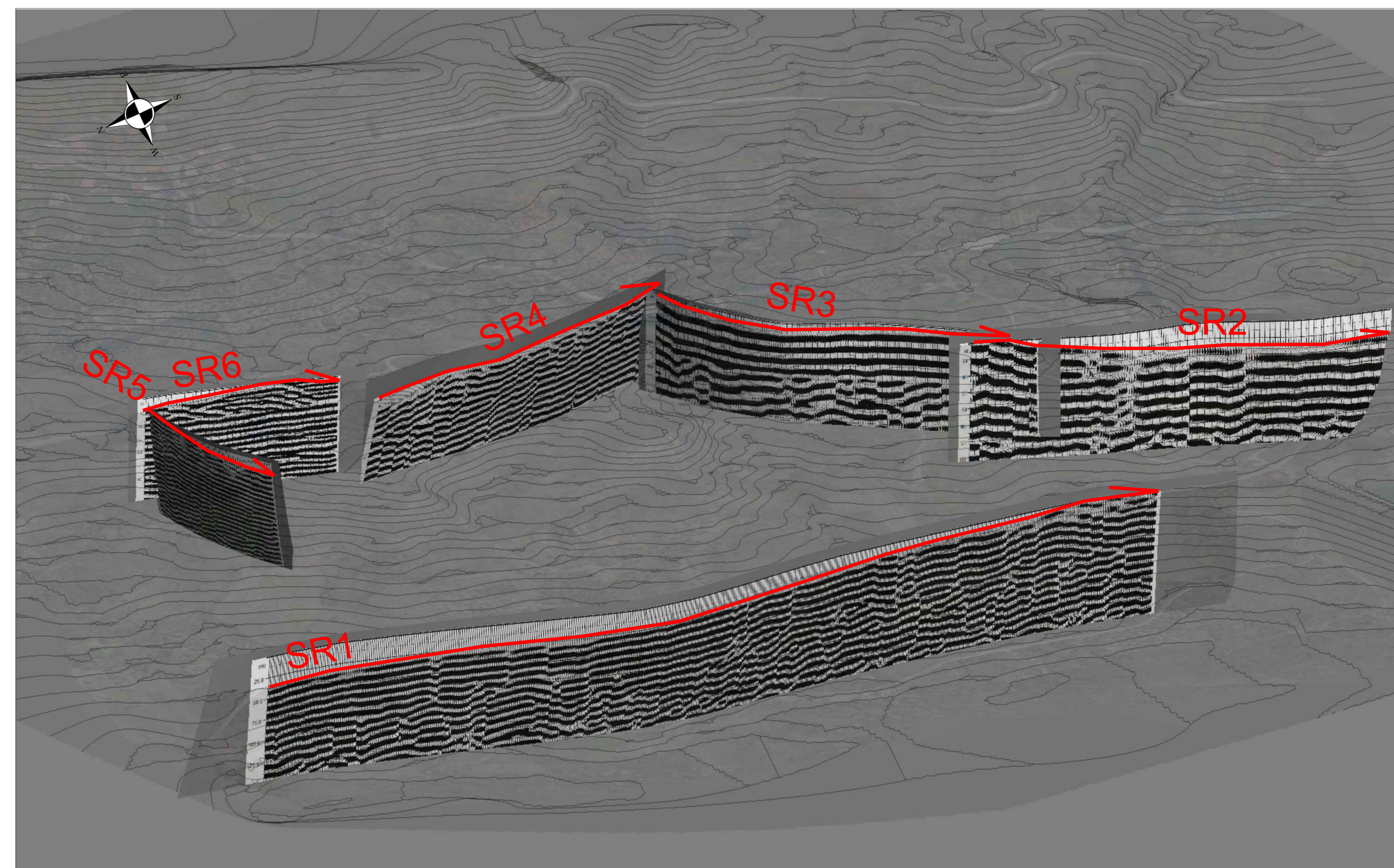
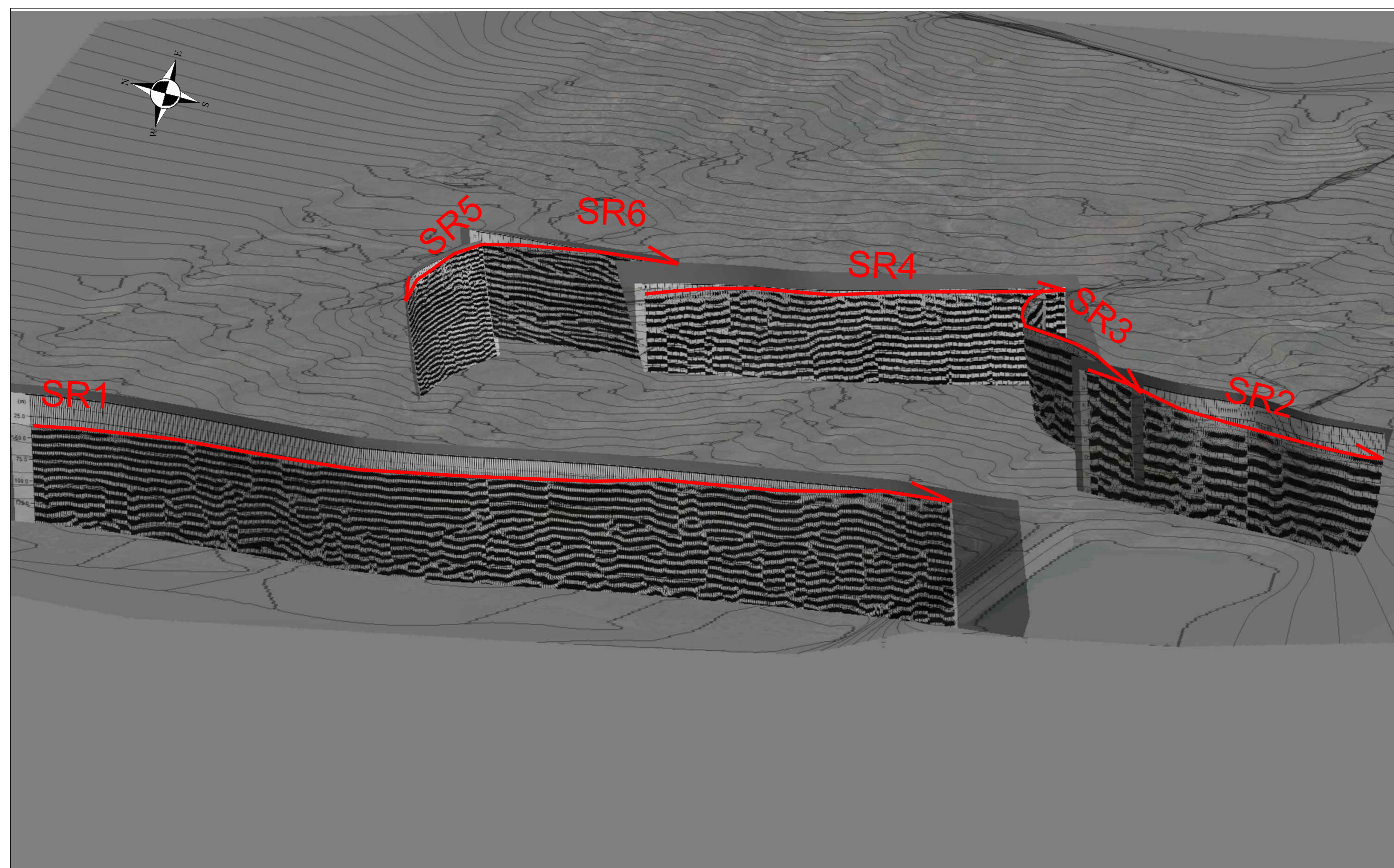
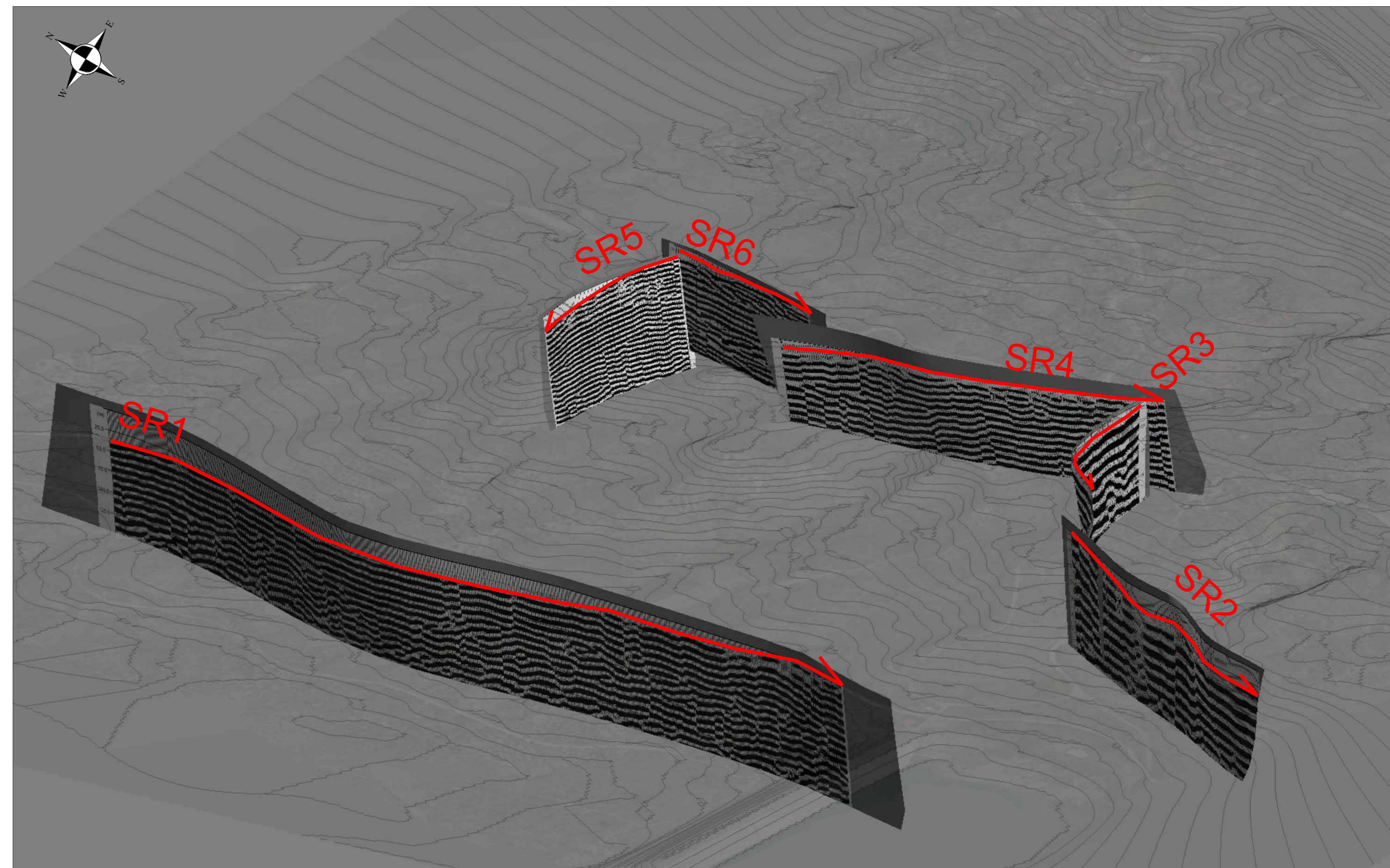
	PROGETTO STUDIO IMPATTO AMBIENTALE SMALL SCALE LNG PLANT COLLE SANTO GAS FIELD (INTEGRAZIONI MARZO 2024)	TAVOLA <h1 style="font-size: 2em;">F6</h1> TITOLO INDAGINI GEOFISICHE: GEOMETRICA 2D SISMICA A RIFLESSIONE 2D SISMICA MASW 2D INDAGINE DI TOMOGRAFIA ELETTRICA (ERT) VISUALIZZAZIONE 3D
--	--	--

UBICAZIONE INDAGINI (Scala 1:6000)

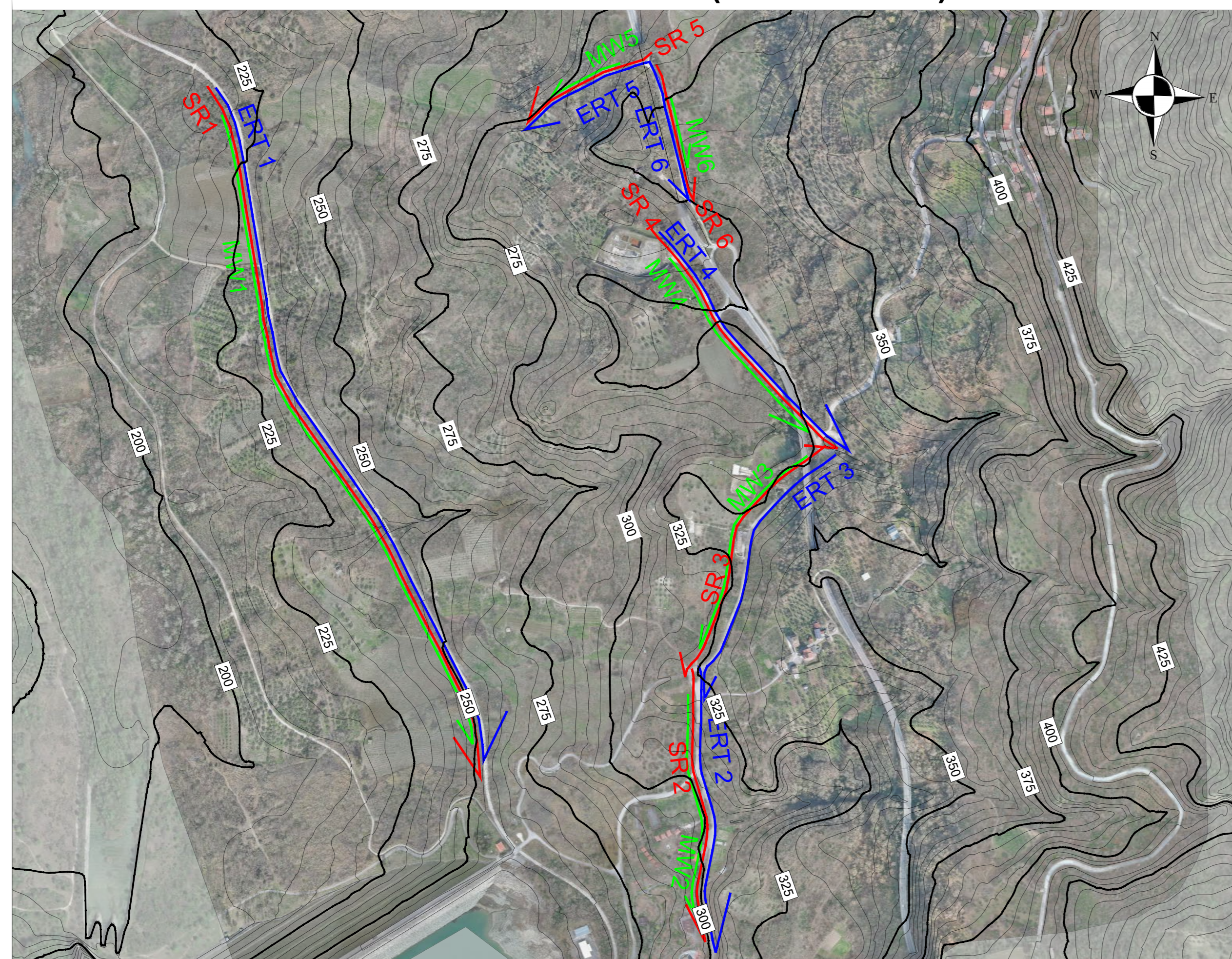


LEGENDA

- Inizio **ERT** → Fine Indagine di tomografia elettrica 2D (ERT)
- Inizio **SR** → Fine Indagine sismica a riflessione (SR)
- Inizio **MW** → Fine Indagine sismica MASW 2D (MW)


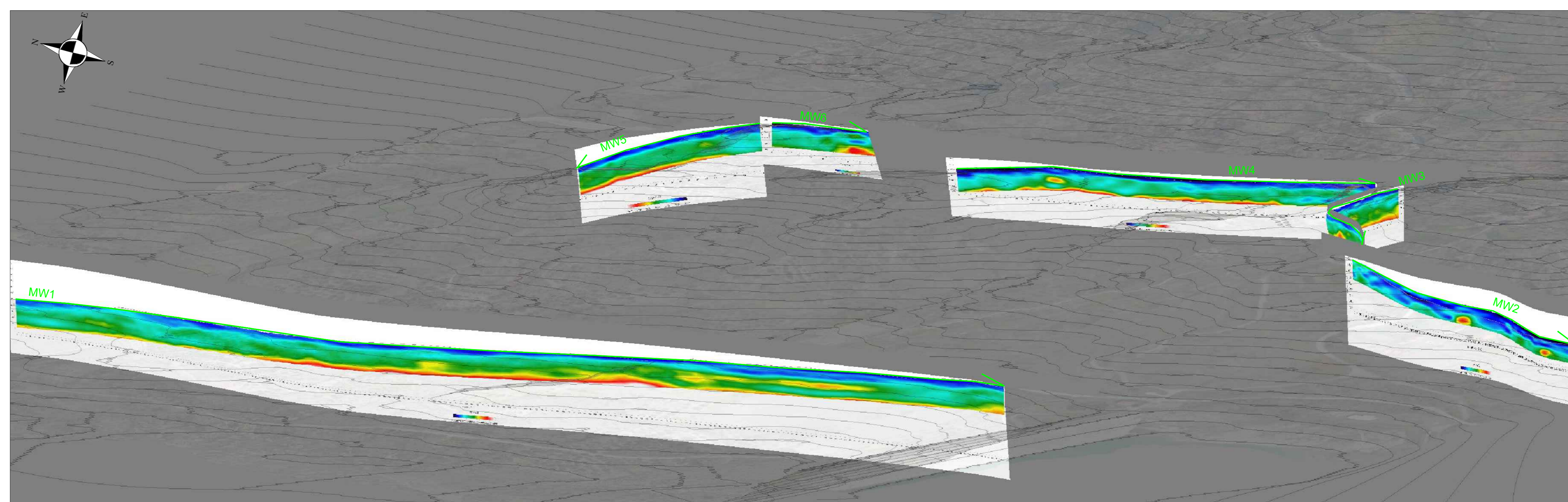

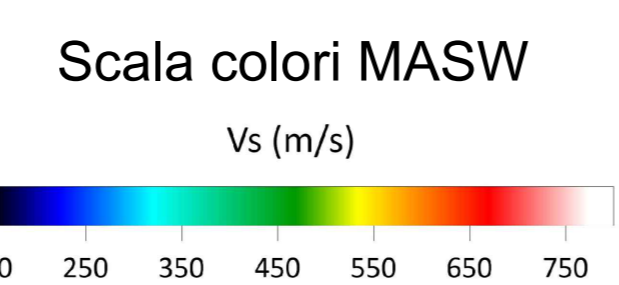


UBICAZIONE INDAGINI (Scala 1:6000)



LEGENDA

- Inizio **ERT** → Fine Indagine di tomografia elettrica 2D (ERT)
- Inizio **SR** → Fine Indagine sismica a riflessione (SR)
- Inizio **MW** → Fine Indagine sismica MASW 2D (MW)



REV.	DATA	DESCRIZIONE	DIS.	VER.	APPR.	FILE	N° DOC	SCALA
00	04/03/2024	PRIMA EMISSIONE	DM	CC	ROP	BOCMA.dwg	F2	1:6000

	PROGETTO STUDIO IMPATTO AMBIENTALE SMALL SCALE LNG PLANT COLLE SANTO GAS FIELD (INTEGRAZIONI MARZO 2024)	TAVOLA <h1 style="text-align: center;">F8</h1>
	TITOLO INDAGINI GEOFISICHE: GEOLETTICA 3D SISMICA A RIFLESSIONE 2D SISMICA MASW 2D INDAGINE SISMICA MASW (MW) VISUALIZZAZIONE 3D	