

S.S.121 "Catane"

Intervento S.S.121 – Tratto Palermo (A19) – rotatoria Bolognetta

PROGETTO DEFINITIVO

COD. **UP62**

PROGETTAZIONE: ATI VIA - SERING - VDP - BRENG

RESPONSABILE DELL'INTEGRAZIONE DELLE PRESTAZIONI SPECIALISTICHE:

Dott. Ing. Giovanni Piazza (Ord. Ing. Prov. Roma A27296)

PROGETTISTA:

Responsabile Tracciato stradale: *Dott. Ing. Massimo Capasso*
(Ord. Ing. Prov. Roma 26031)
Responsabile Strutture: *Dott. Ing. Giovanni Piazza*
(Ord. Ing. Prov. Roma 27296)
Responsabile Idraulica, Geotecnica e Impianti: *Dott. Ing. Sergio Di Maio*
(Ord. Ing. Prov. Palermo 2872)
Responsabile Ambiente: *Dott. Ing. Francesco Ventura*
(Ord. Ing. Prov. Roma 14660)



GEOLOGO:

Dott. Geol. Enrico Curcuruto (Ord. Geo. Regione Sicilia 966)

COORDINATORE SICUREZZA IN FASE DI PROGETTAZIONE:

Dott. Ing. Matteo Di Girolamo (Ord. Ing. Prov. Roma 15138)

RESPONSABILE SIA:

Dott. Ing. Francesco Ventura (Ord. Ing. Prov. Roma 14660)



VISTO: IL RESPONSABILE DEL PROCEDIMENTO:

Dott. Ing. Luigi Mupo

GRUPPO DI PROGETTAZIONE

MANDATARIA:

MANDANTI:



**GEOLOGIA, GEOTECNICA E SISMICA
SEZIONI GEOLOGICHE TRASVERSALI**

CODICE PROGETTO

PROGETTO

LIV. PROG. ANNO

DPUP0062 D 23

NOME FILE

UP62_T00GE00GEOSG01_C

CODICE ELAB.

T00GE00GEOSG01

REVISIONE

SCALA:

C

varie

D

C

B

A

REV.

REVISIONE A SEGUITO RIESAME ANAS

REVISIONE A SEGUITO RIESAME ANAS

EMISSIONE

DESCRIZIONE

APR. 2024

NOV. 2023

FEB.2023

DATA

M.CRUCILLA

M.CRUCILLA

R. CHIANELLO

REDATTO

E. CURCURUTO

D. DI LORENZO

M. CUCCARO

VERIFICATO

G.PIAZZA

G.PIAZZA

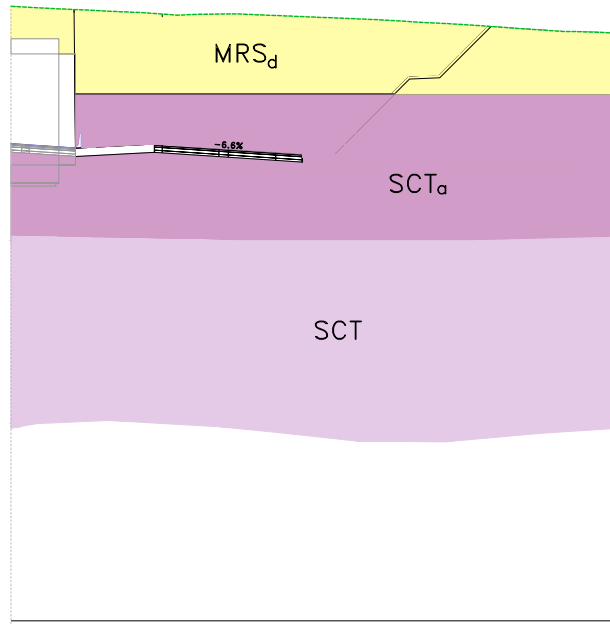
G.PIAZZA

APPROVATO

COLTRI DI COPERTURA	
	<p>TERRENO DI RIPOSTO (TR) Detrito di taglia rudistica grossolana a spigoli vivi e ciottolosa con dimensione dei clasti generalmente da 3-6 cm, da sciolto a mediamente addensato. Attuale</p>
	<p>TERRENO VEGETALE (TV) Suolo agrario di colore marrone-nerastro, limo-argilloso con inclusi clasti poligenici e frustoli vegetali. Attuale</p>
SINTEMA DI CAPO PLAIA	
	<p>DEPOSITO DI FRANA (AFL_{a1}) Argille e argille marnose alterate e rimaneggiata a struttura caotica, a tratti a consistenza plastica, di colore marrone (tabacco) con inclusi clasti e blocchi calcarei. Olocene - Attuale</p>
	<p>COLTRE ELUVIO-COLLUVIALE (AFL_{b2}) Argille e argille marnose alterate e rimaneggiata di colore marrone, con inclusi clasti eterometrici e spigolosi. Da plastica a mediamente consistente Olocene - Attuale</p>
	<p>DETRITO DI VERSANTE (AFL_{a3}) Detriti e accumuli di materiali eterometrici e spigolosi, immersi in matrice sabbio-limoso. Spessore variabile. Olocene - Attuale</p>
	<p>DEPOSITI ALLUVIONALI ATTUALI (ALa) Ghiaia sabbiosa (ALa₁) costituita da ciottoli poligenici eterometrici con a luoghi intercalate lenti limo-sabbiose (ALa₂). Olocene - Attuale</p>
	<p>DEPOSITI ALLUVIONALI RECENTI (ALr) Ghiaia sabbiosa (ALr₁) costituita da ciottoli poligenici eterometrici con a luoghi intercalate lenti limo-sabbiose (ALr₂) e argillose (ALr₃). Olocene</p>
SINTEMA DI MARSALA	
	<p>CALCARENITI DI PALERMO (MRS_u) Calcareniti e calciruditi da bianche a giallo-rossastre a stratificazione incrociata. Calcareniti e sabbie giallastre bioclastiche a molluschi, ostracodi, radioli di echinidi, foraminiferi bentonici e planctonici. Intercalazioni di conglomerati immersi in una matrice prevalentemente sabbiosa. Spessore massimi 80 metri. Emiliano - Siciliano</p>
	<p>ARGILLE DI FICARAZZI Sabbie fini e silt di colore grigio con intercalazioni di argille sabbiose e rari livelli arenitici con alla base conglomerati. Presenza di abbondante detrito bioclastico. Spessori affioranti 60 metri. Contengono fossili rappresentati da ospiti nordici <i>Arctica islandica</i>. Emiliano - Siciliano</p>
SUCCESIONE DEL BACINO DEL FLYSCH NUMIDICO	
	<p>FLYSCH NUMIDICO - MEMBRO DI PORTELLA COLLA (FYN_u) Prevalenti peliti di colore bruno talora manganesifere, con laminazione pian-parallela, cui si alternano in subordinate strati centimetrici di siltiti ed arenarie a grana fine. Quarzoareniti e/o conglomerati a ciottoli di quarzo intercalati con biocalcareniti risedimentate con geometrie canalizzate (FYN_{2a}). A luoghi intercalazioni di megabrecce carbonatiche ad elementi di piattaforma carbonatica e megaconglomerati quarzosi. Spessore 200-300 metri. Oligocene superiore - Miocene inferiore</p>
SUCCESIONI DEL DOMINIO IMERESE	
	<p>FORMAZIONE CALTAVUTURO (CAL) Calciutiti e calcari marnosi alternati a marne argillose, talora foliate, rosso vinaccia, rosate e bianche in strati centimetrici con laminazioni parallele e noduli di selce con intercalazioni di biocalcareniti lenticolari. Spessore 50 - 150 metri. Paleocene superiore - Oligocene inferiore</p>
	<p>FORMAZIONE CRISANTI (CRI) membro delle brecce a Rudiste (CRI₄) Brecce calcaree, calciruditi, biocalcareniti risedimentate grigie in strati e banchi con liste e noduli di selce e frammenti di rudistidi, coralli, alghe, foraminiferi bentonici. A luoghi, verso l'alto, seguono calcareniti alternate a marne grigio-verdi. Spessore 20-80 metri. Cenomaniano - Maastrichtiano</p>
	<p>membro delle radiolariti (CRI1) Radiolariti e argilliti silicee bruno-nerastre, rosso-vinaccia e verdi a luoghi a luoghi laminate con radiolari, spicole di spugne e foraminiferi bentonici. Spessore totale 30-80 metri. Ambiente di scarpata deposizionale-bacino. Toarciano Superiore - Titonico Inferiore</p>
	<p>FORMAZIONE FANUSI (FUN) Brecce dolomitiche di colore bianco-grigiastro con aspetto cariato e farinoso, doloruditi fini e doloareniti gradate e laminate organizzate in alternanze cicliche di gruppi di strati decametrici. Dolosiltiti laminate e marne giallo-verdastre a giacitura lenticolare. A causa dell'intensa dolomitizzazione si riconoscono rari fantasmi fossili. Gli affioramenti lungo il tracciato si presentano estremamente fratturati e ricchi di cavità. Lias inferiore</p>
	<p>FORMAZIONE SCILLATO (SCT) Calciutiti e calcareniti grigiastre laminate con liste e noduli di selce contenente lamellibranchi pelagici, radiolari, calcisfere, conodonti; intercalate marne policrome in livelli metrici (SCT₃) e calciruditi ad elementi, anche decimetrici, spigolosi e per gran parte costituiti da frammenti di calcari con selce in una matrice marnosa giallastra a luoghi silicizzata. Carnico superiore - Retico p.p.</p>

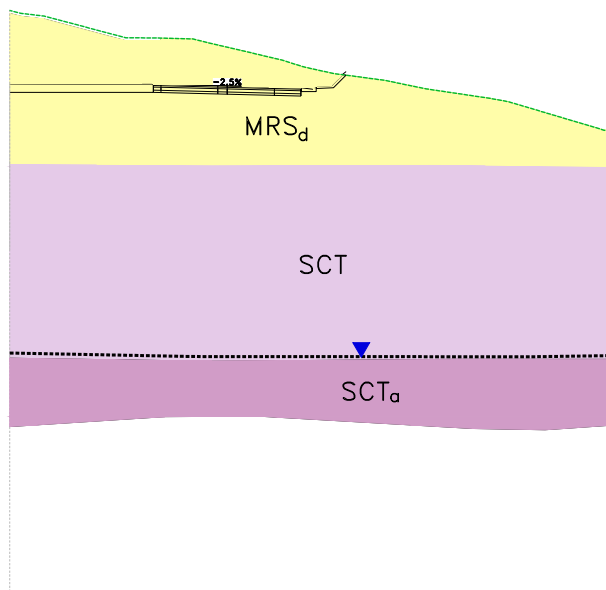
LEGENDA			
	Livello di falda		Faglia o contatto tettonico presunto
	Livello di falda presunto		Faglia o contatto tettonico

Sez. GA01D_A19_INIZ
 Progr.: 1+213.08
 Scala : 1:200
 Q.Rif. : 50.00



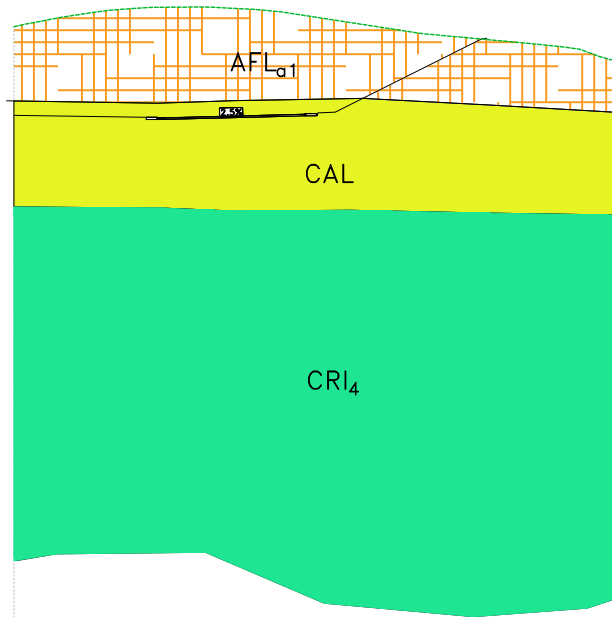
PROGRESSIVE TERRENO	65.67	65.55	65.47	65.41	65.34	65.24	65.15	65.08	65.13	65.16	64.87	64.78	64.71	64.60	64.52	64.40	64.20	64.00	63.90
PARZIALI TERRENO		2.00	1.78	1.45	1.18	2.33	1.26	1.01	1.39	2.36		2.10	1.34	1.75	1.80	1.82	2.70	3.05	2.86
QUOTE TERRENO	65.67	65.55	65.47	65.41	65.34	65.24	65.15	65.08	65.13	65.16	64.87	64.78	64.71	64.60	64.52	64.40	64.20	64.00	63.90
PROGRESSIVE PROGETTO			65.48	65.41	65.34	65.24	65.15	65.08	65.13	65.16	64.87	64.78	64.71	64.60	64.52	64.40	64.20	64.00	63.90
PARZIALI PROGETTO			0.09	3.36	2.35	0.50	3.75	0.87	4.37	3.12	7.50	4.72	1.75	2.00	3.21				
QUOTE PROGETTO			65.48	65.41	65.34	65.24	65.15	65.08	65.13	65.16	64.87	64.78	64.71	64.60	64.52	64.40	64.20	64.00	63.90
QUOTE SOTTOFONDO	65.67	65.55	65.47	65.41	65.34	65.24	65.15	65.08	65.13	65.16	64.87	64.78	64.71	64.60	64.52	64.40	64.20	64.00	63.90

Sez. VI02D_ELEUT-1_SPA
 Progr.: 1+546.10
 Scala : 1:200
 Q.Rif. : 50.00

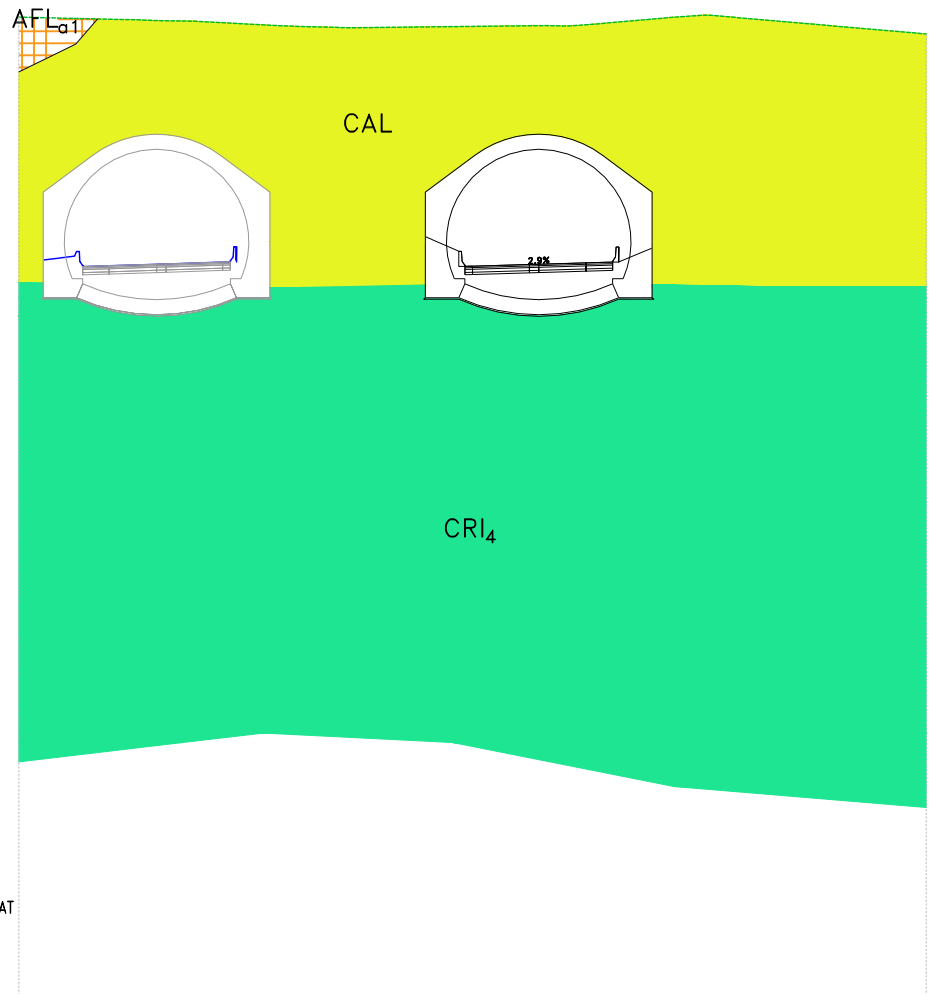


PROGRESSIVE TERRENO	65.81	66.06	65.91	65.67	65.44	64.00	63.98	63.92	63.61	63.11	62.53	62.08	61.64	61.44	61.18	60.62	60.00	59.81	59.00	58.86	
PARZIALI TERRENO			0.72	1.54	5.42	2.07	2.11	1.28	2.16	2.45	1.43	1.65	1.50	1.93	2.67	4.22	1.04	5.92	28.85	28.86	
QUOTE TERRENO	65.81	66.06	65.91	65.67	65.44	64.00	63.98	63.92	63.61	63.11	62.53	62.08	61.64	61.44	61.18	60.62	60.00	59.81	59.00	58.86	
PROGRESSIVE PROGETTO	60.95	60.95	60.99	60.93	60.75	60.74	60.70	60.84	60.82	60.74	60.70	60.86	60.94	61.176	61.18	61.18	60.62	60.00	59.81	59.00	58.86
PARZIALI PROGETTO			0.70	0.50	3.75	3.13	0.63	0.63	0.63	0.63	0.70	0.70	0.72	0.63	0.63	0.63	0.63	0.63	0.63	0.63	0.63
QUOTE PROGETTO	60.95	60.95	60.99	60.93	60.75	60.74	60.70	60.84	60.82	60.74	60.70	60.86	60.94	61.176	61.18	61.18	60.62	60.00	59.81	59.00	58.86
QUOTE SOTTOFONDO	65.81	66.06	65.91	65.67	65.44	64.00	63.98	63.92	63.61	63.11	62.53	62.08	61.64	61.44	61.18	60.62	60.00	59.81	59.00	58.86	

Sez. V102D_ELEUT-1_SPB
 Progr.: 1+949.90
 Scala : 1:200
 Q.Rif. : 60.00

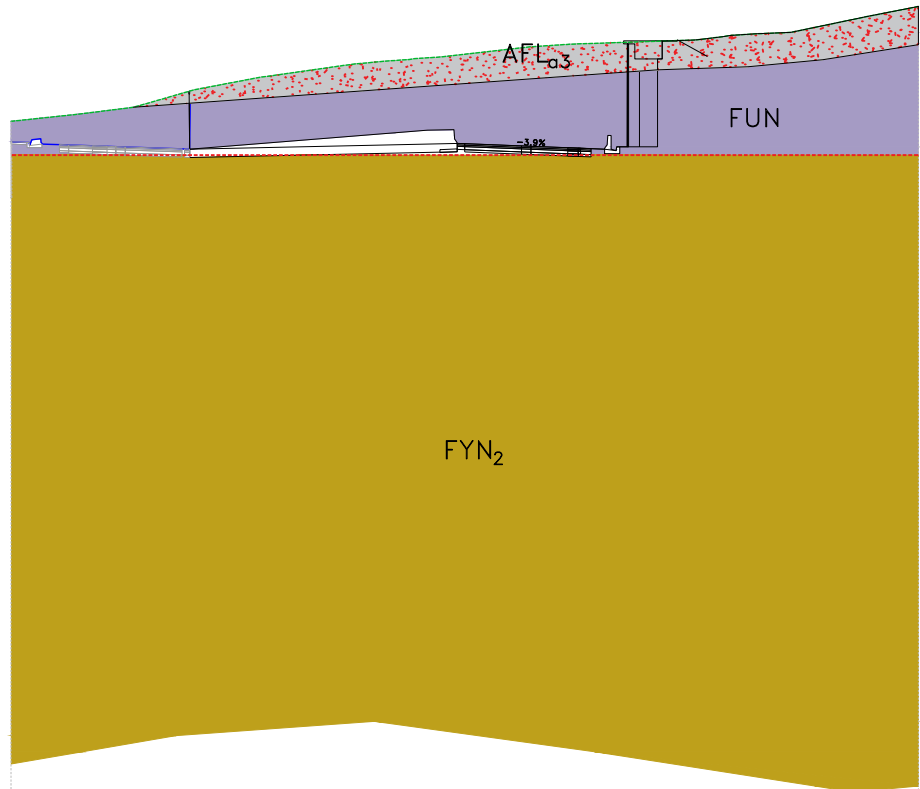


PROGRESSIVE TERRENO	71.19	71.23	71.26	71.30	72.00	72.18	72.32	72.37	72.38	72.40	72.35	72.22	72.00	69.78	69.61	69.13	68.76	68.60	
PARZIALI TERRENO		0.51	2.46	0.57	1.32	1.31	1.94	0.78	1.00	2.60	0.68	2.91	1.35	6.18	8.14	8.84	6.96	2.18	26.15
QUOTE TERRENO	71.19	71.23	71.30	72.00	72.18	72.32	72.37	72.38	72.40	72.35	72.22	72.00	69.78	69.61	69.13	68.76	68.60		
PROGRESSIVE PROGETTO																			
PARZIALI PROGETTO																			
QUOTE PROGETTO																			
QUOTE SOTTOFONDO	71.19	71.23	71.30	72.00	72.18	72.32	72.37	72.38	72.40	72.35	72.22	72.00	69.78	69.61	69.13	68.76	68.60		



Sez. GNO1D_CANNITA_INIZ_NAT
 Progr.: 1+980.00
 Scala : 1:200
 Q.Rif. : 60.00

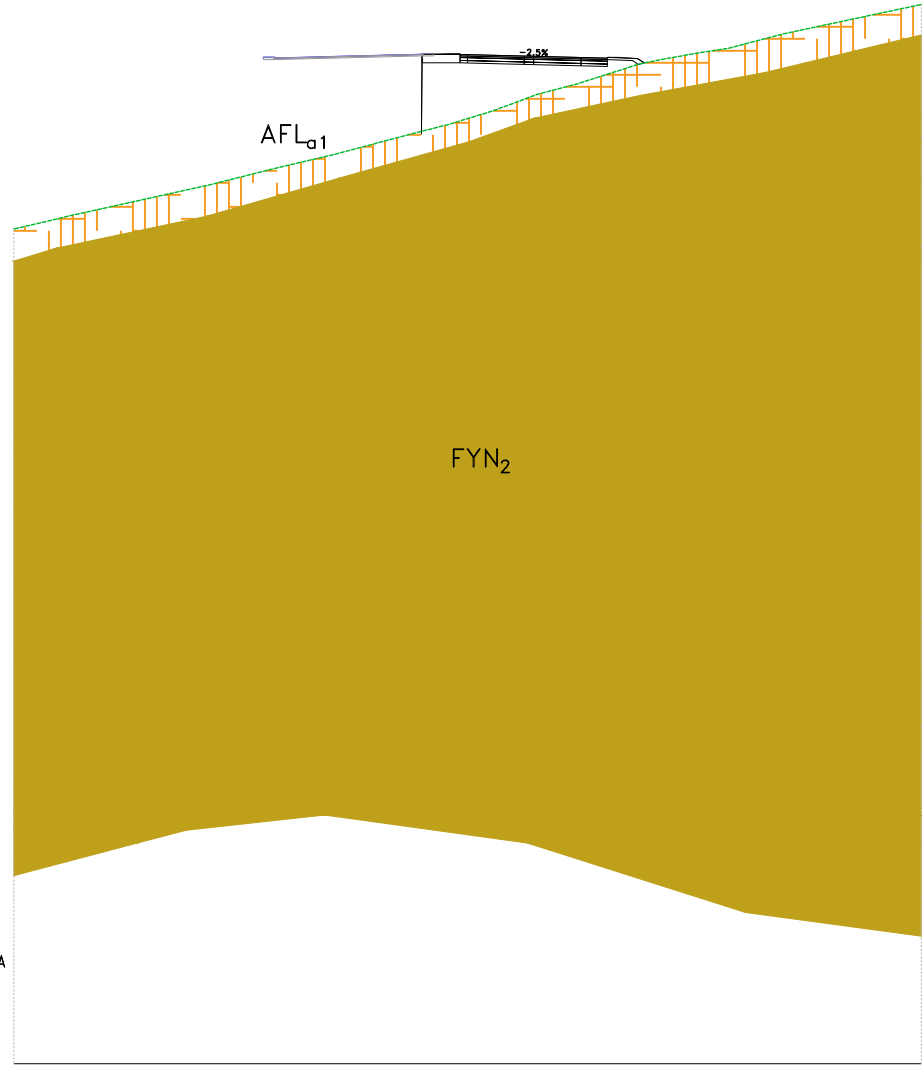
PROGRESSIVE TERRENO	-80.80	-81.71	-81.64	-81.60	-81.31	-81.24	-81.21	-81.17	-81.14	0.00	81.26	81.31	81.30	81.40	81.86	82.00	82.29	86.76
PARZIALI TERRENO	6.92	1.76	2.56	5.47	1.82	1.49	1.41	8.14	4.82	3.75	0.82	0.82	1.62	5.25	2.06	14.29		
QUOTE TERRENO	-80.80	-81.71	-81.64	-81.60	-81.31	-81.24	-81.21	-81.17	-81.14	0.00	81.26	81.31	81.30	81.40	81.86	82.00	82.29	86.76
PROGRESSIVE PROGETTO		-81.71	-81.64	-81.60	-81.31	-81.24	-81.21	-81.17	-81.14	0.00	81.26	81.31	81.30	81.40	81.86	82.00	82.29	86.76
PARZIALI PROGETTO		1.52	0.82	0.82	0.82	0.82	0.82	3.75	3.75	3.75	3.75	0.82	0.82	1.74	1.74	1.74	1.74	
QUOTE PROGETTO	-81.67	-81.71	-81.64	-81.60	-81.31	-81.24	-81.21	-81.17	-81.14	0.00	81.26	81.31	81.30	81.40	81.86	82.00	82.29	86.76
QUOTE SOTTOFONDO	-81.67	-81.71	-81.64	-81.60	-81.31	-81.24	-81.21	-81.17	-81.14	0.00	81.26	81.31	81.30	81.40	81.86	82.00	82.29	86.76




Sez. GN01D_CANNITA_FINE_ART
 Progr.: 3+051.00
 Scala : 1:200
 Q.Rif. : 70.00

PROGRESSIVE TERRENO	75.08	75.27	75.54	76.00	76.25	77.15	78.00	78.75	78.86	79.04	79.22	79.32	79.51	80.00	80.16	80.35	80.45	80.98	80.86	80.96	82.00	82.67
PARZIALI TERRENO	1.86	2.51	3.70	0.30	3.12	4.44	4.71	0.79	1.92	1.70	1.65	1.66	4.33	2.38	7.77	1.66	1.82	2.36	5.02	3.41		
QUOTE TERRENO	75.08	75.27	75.54	76.00	76.25	77.15	78.00	78.75	78.86	79.04	79.22	79.32	79.51	80.00	80.16	80.35	80.45	80.98	80.86	80.96	82.00	82.67
PROGRESSIVE PROGETTO						77.15	78.00	78.75	78.86	79.04	79.22	79.32	79.51	80.00	80.16	80.35	80.45	80.98	80.86	80.96	82.00	82.67
PARZIALI PROGETTO						13.61																
QUOTE PROGETTO						77.15	78.00	78.75	78.86	79.04	79.22	79.32	79.51	80.00	80.16	80.35	80.45	80.98	80.86	80.96	82.00	82.67
QUOTE SOTTOFONDO	75.08	75.27	75.54	76.00	76.25	77.15	78.00	78.75	78.86	79.04	79.22	79.32	79.51	80.00	80.16	80.35	80.45	80.98	80.86	80.96	82.00	82.67

Sez. V103D_FONDVILLA_SPA
 Progr.: 3+765.47
 Scala : 1:200
 Q.Rif. : 70.00




PROGRESSIVE TERRENO	75.68	75.74	76.00	76.15	78.00	79.18	80.00	81.44	82.00	82.38	82.91	84.00	84.68	86.00	86.30	86.75	87.04	88.00	89.93
PARZIALI TERRENO	2.82	1.04	0.72	8.34	4.69	3.52	5.44	2.20	1.23	1.74	2.91	2.59	4.15	1.50	2.49	1.90	3.67	9.06	
QUOTE TERRENO	75.68	75.74	76.00	76.15	78.00	79.18	80.00	81.44	82.00	82.38	82.91	84.00	84.68	86.00	86.30	86.75	87.04	88.00	89.93
PROGRESSIVE PROGETTO								81.44	82.00	82.38	82.91	84.00	84.68	86.00	86.30	86.75	87.04	88.00	89.93
PARZIALI PROGETTO								0.00	0.70	0.30	3.75	0.62	3.12	0.70	0.24				
QUOTE PROGETTO								81.44	82.00	82.38	82.91	84.00	84.68	86.00	86.30	86.75	87.04	88.00	89.93
QUOTE SOTTOFONDO	75.68	75.74	76.00	76.15	78.00	79.18	80.00	81.44	82.00	82.38	82.91	84.00	84.68	86.00	86.30	86.75	87.04	88.00	89.93




Sez. VI04D_SEGRETARIA_SPB
 Progr.: 4+834.81
 Scala : 1:200
 Q.Rif. : 100.00

PROGRESSIVE TERRENO	108.00 108.00	108.30 108.30	108.87 108.87	110.00 110.00	110.16 110.16	110.74 110.74	110.89 110.89	111.12 111.12	111.29 111.29	111.38 111.38	111.50 111.50	111.88 111.88	112.00 112.00	112.35 112.35	112.71 112.71	113.54 113.54
PARZIALI TERRENO	0.00	3.30	5.49	1.20	4.37	1.07	1.86	1.39	1.02	5.29	2.57	2.62	8.55			
QUOTE TERRENO	108.00	108.30	108.87	110.00	110.16	110.74	110.89	111.12	111.29	111.38	111.50	111.88	112.00	112.35	112.71	113.54
PROGRESSIVE PROGETTO				108.00 113.02	108.30 113.02	108.87 112.90	110.00 112.82	110.16 112.82	110.74 112.82	110.89 112.82	111.12 112.82	111.29 112.82	111.38 112.82	111.50 112.82	111.88 112.82	112.00 112.82
PARZIALI PROGETTO				0.00	3.12	1.75	1.75	0.00	0.00	0.00	0.00	0.00	0.00	0.00	0.00	0.00
QUOTE PROGETTO				113.02	113.02	112.90	112.82	112.82	112.82	112.82	112.82	112.82	112.82	112.82	112.82	112.82
QUOTE SOTTOFONDO	-108.00	-108.87	-110.00	-110.16	-110.74	-110.89	-111.12	-111.29	-111.38	-111.50	-111.88	-112.00	-112.35	-112.71	-113.54	




Sez. V105D_VALANCA_SPA
 Progr.: 5+138.60
 Scala : 1:200
 Q.Rif. : 100.00

PROGRESSIVE TERRENO	107.42	107.42	107.93	108.50	108.89	109.56	109.79	110.42	110.97	111.04	111.14	112.00	113.19	113.66	113.66	114.00	114.38	114.79
PARZIALI TERRENO		3.94	1.41	3.56	0.37	0.33	2.14	3.93	1.32	1.06	4.19	3.77	0.86	1.57	1.59	4.74		
QUOTE TERRENO	107.42		107.93	108.89	109.56	109.79	110.42	110.97	111.04	111.14	112.00	113.19	113.66	113.66	114.00	114.38	114.79	
PROGRESSIVE PROGETTO												113.19	113.66	113.66	114.00	114.38		
PARZIALI PROGETTO												0.86	0.86	1.57	1.59	4.74		
QUOTE PROGETTO												113.19	113.66	113.66	114.00	114.38		
QUOTE SOTTOFONDO	107.42	107.93	108.50	108.89	109.56	109.79	110.42	110.97	111.04	111.14	112.00	113.19	113.66	113.66	114.00	114.38	114.79	



Sez. VI05D_VALANCA_SPB
 Progr.: 5+222.37
 Scala : 1:200
 Q.Rif. : 100.00


PROGRESSIVE TERRENO	104.85	105.33	106.83	106.43	107.37	107.45	108.29	107.19	106.82	107.28	106.60	107.08	107.06	107.69	107.74	107.47	108.00		
PARZIALI TERRENO		3.03	0.78	0.78	1.72	4.41	1.17	1.60	0.52	1.87	1.43	2.83	1.45	0.81	1.76	1.49	1.77		
QUOTE TERRENO	104.85	105.33	106.83	106.43	107.37	107.45	108.29	107.19	106.82	107.28	106.60	107.08	107.06	107.69	107.74	107.47	108.00		
PROGRESSIVE PROGETTO			107.80								106.60			13.97			96.00		
PARZIALI PROGETTO											0.00			13.97					
QUOTE PROGETTO			107.80								106.60			13.97					
QUOTE SOTTOFONDO	104.85	105.33	106.83	106.43	107.37	107.45	108.29	107.19	106.82	107.28	106.98	106.60	107.08	107.17	107.06	107.69	107.74	107.47	108.00



Sez. GA03D_INCORBINA_INIZ
 Progr.: 5+795.00
 Scala : 1:200
 Q.Rif. : 70.00


PROGRESSIVE TERRENO	88+26	88+36	88+90	89+36	89+86	90+31	90+60	91+42
PARZIALI TERRENO		10.00		14.97			9.40	
QUOTE TERRENO	88+26		88+90		89+86		90+31	91+42
PROGRESSIVE PROGETTO		88+36	88+90	89+36	89+86	90+31	90+60	91+42
PARZIALI PROGETTO			5.60	7.50	12.25	13.58		
QUOTE PROGETTO		81+56		81+36		89+70		90+00
QUOTE SOTTOFONDO	88+26		88+90		89+86		90+31	91+42

Sez. GA03D_INCORBINA_FINE
 Progr.: 5+936.43
 Scala : 1:200
 Q.Rif. : 70.00

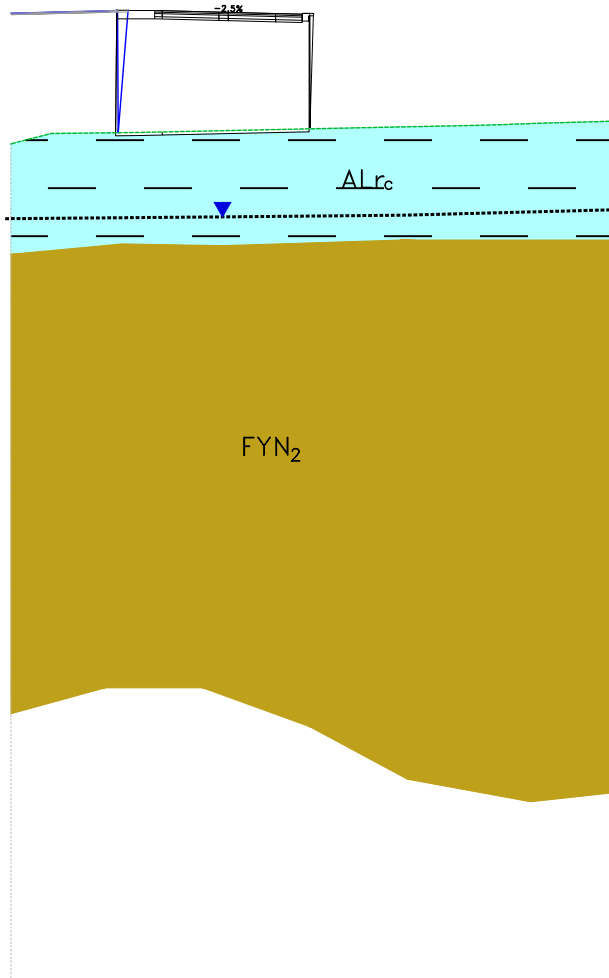


QUOTE SOTTOFONDO	-82.34	-83.08	-83.39	-83.67	-83.68	-83.72	-84.09	-84.10	-84.56	-85.00	-85.00	-85.00	-86.58
QUOTE PROGETTO			77.89	77.41	77.38		77.22	77.05	76.97	77.12	84.80		
PARZIALI PROGETTO			1.90	0.73	0.70	3.74	0.82	3.12	0.05	10.75			
PROGRESSIVE PROGETTO			-2.80	-0.99	-0.98		3.74	4.37	8.25	12.25			
QUOTE TERRENO	-82.34	-83.08	-83.39	-83.67	-83.68	-83.72	-84.09	-84.10	-84.56	-85.00	-85.00	-85.00	-86.58
PARZIALI TERRENO		4.93		1.91	1.72	0.04	0.22	1.19	1.90		9.49		4.95
PROGRESSIVE TERRENO	10.00		-5.07	-3.16	-1.44	-0.98	-0.68	1.29	3.23	6.89	6.20	9.97	23.32

Sez. VI06D_PALMERINO_SPA
 Progr.: 6+276.80
 Scala : 1:200
 Q.Rif. : 60.00




PROGRESSIVE TERRENO	69.52	69.66	70.08	70.27	71.08	72.00	74.00	74.92	75.32	76.00	76.14	76.79	76.99	77.26	77.50
PARZIALI TERRENO	1.21	3.23	0.75	0.42	3.01	0.46	1.73	7.06	2.99	4.02	0.77	1.63	1.43	1.08	0.35
QUOTE TERRENO	69.52	69.66	70.08	70.27	71.08	72.00	74.00	74.92	75.32	76.00	76.14	76.99	76.99	77.26	77.50
PROGRESSIVE PROGETTO	69.52	69.66	70.08	70.27	71.08	72.00	74.00	74.92	75.32	76.00	76.14	76.79	76.99	77.26	77.50
PARZIALI PROGETTO			0.50	0.50	3.75	0.83	3.75	7.50	1.75	6.95	0.25	0.00	0.00	0.00	0.00
QUOTE PROGETTO	69.52	69.66	70.08	70.27	71.08	72.00	74.00	74.92	75.32	76.00	76.14	76.79	76.99	77.26	77.50
QUOTE SOTTOFONDO	69.52	69.66	70.08	70.27	71.08	72.00	74.00	74.92	75.32	76.00	76.14	76.79	76.99	77.26	77.50



Sez. VI07D_S.ANTONIO_SPB
 Progr.: 7+471.67
 Scala : 1:200
 Q.Rif. : 80.00

PROGRESSIVE TERRENO	88.46	88.60	89.15	89.20	89.22	89.25	97.18	97.16	97.08	89.71	89.84	89.94	
PARZIALI TERRENO	1.27	1.40	4.01	1.86	1.46					21.64	3.60	3.60	1.16
QUOTE TERRENO	88.46	88.80	89.15	89.20	89.22	89.25				89.71	89.84	89.94	
PROGRESSIVE PROGETTO					97.28	97.27	97.18	97.16	97.08				
PARZIALI PROGETTO					0.30	0.00	3.75	0.63	3.12	1.75	8.00	8.00	10.67
QUOTE PROGETTO					97.28	97.27	97.18	97.16	97.08				
QUOTE SOTTOFONDO	88.46	88.60	89.15	89.20	89.22	89.25	97.18	97.16	97.08	89.71	89.84	89.94	89.97



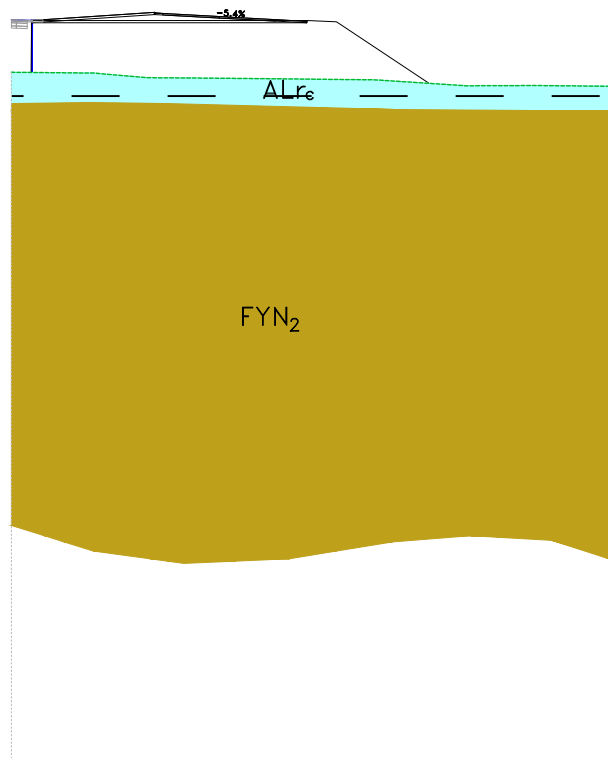
Sez. VI08D_RIGANO_SPA
 Progr.: 8+066.10
 Scala : 1:200
 Q.Rif. : 90.00

PROGRESSIVE TERRENO	-66.00																			
PARZIALI TERRENO		7.42																		
QUOTE TERRENO	95.74	95.76	95.79	95.80	95.84	95.92	96.00	96.02	96.04	96.05	96.54	96.73	97.09	97.23						
PROGRESSIVE PROGETTO																				
PARZIALI PROGETTO																				
QUOTE PROGETTO																				
QUOTE SOTTOFONDO	-95.74	-95.76	-95.79	-95.80	-95.84	-95.92	-96.00	-96.02	-96.04	-96.05	-96.54	-96.73	-97.09	-97.23						



Sez. VI09D_ELEUT-2_SPA
 Progr.: 8+672.30
 Scala : 1:200
 Q.Rif. : 90.00

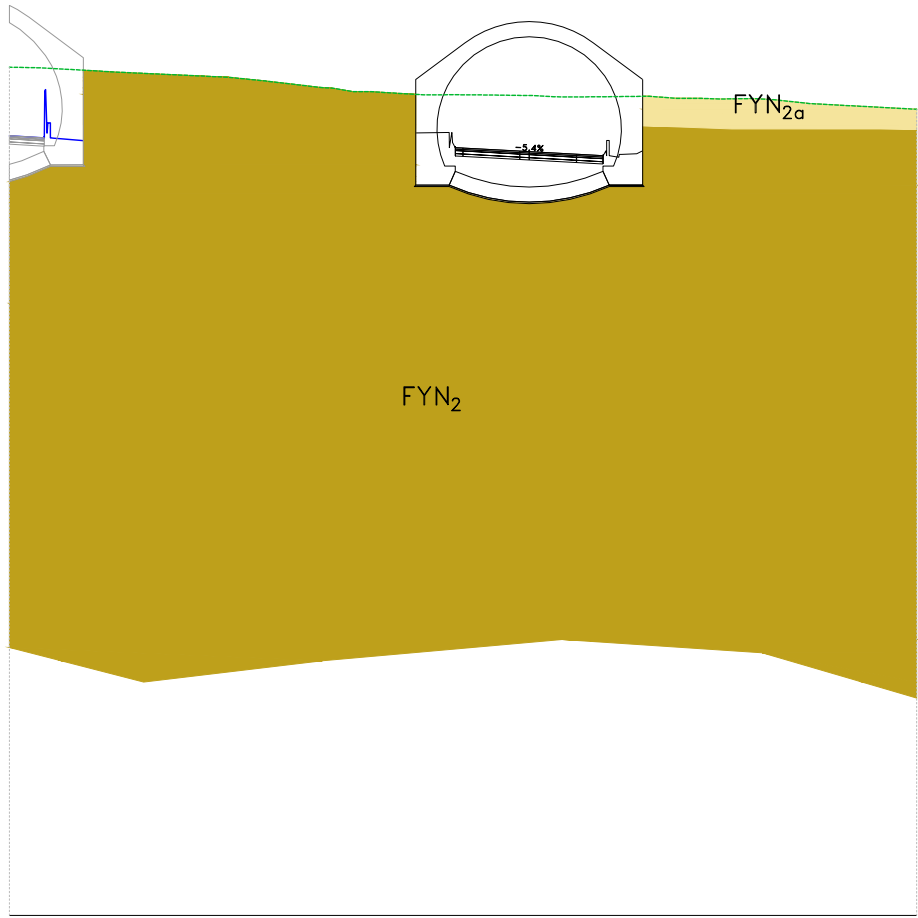
PROGRESSIVE TERRENO	95.96	96.21	96.44	97.06	97.27
PARZIALI TERRENO	0.25	0.25	0.23	0.62	0.23
QUOTE TERRENO	95.96	96.21	96.44	97.06	97.27
PROGRESSIVE PROGETTO					
PARZIALI PROGETTO					
QUOTE PROGETTO					
QUOTE SOTTOFONDO	95.96	96.26	96.44	97.06	97.27




Sez. V09D_ELEUT-2_SPB
 Progr.: 9+056.11
 Scala : 1:200
 Q.Rif. : 100.00

PROGRESSIVE TERRENO	10.00	4.51	1.05	6.88	2.19	7.48	14.07	20.05	21.35	23.23	24.41	30.00
PARZIALI TERRENO	5.49	3.46	1.05	2.19	5.29	6.59	5.88	1.30	1.88	1.18	5.59	
QUOTE TERRENO	103.26	103.21	102.91	102.80	102.88	102.83	102.76	102.37	102.37	102.38	102.39	102.33
PROGRESSIVE PROGETTO												
PARZIALI PROGETTO												
QUOTE PROGETTO												
QUOTE SOTTOFONDO	103.26	103.21	102.91	102.80	102.88	102.83	102.76	102.37	102.37	102.38	102.39	102.33

Sez. GN02D_DON COLA_FINE_ART
 Progr.: 9+735.00
 Scala : 1:200
 Q.Rif. : 110.00




PROGRESSIVE TERRENO	125.62	125.58	125.58	125.31	124.95	124.71	124.26	124.24	124.00	124.00	123.79	123.80	123.90	123.79	123.74	123.67	123.66	123.68	123.70	123.56	123.56	123.52	123.55	123.47	123.21	122.84
PARZIALI TERRENO		2.01	3.67	1.14		2.41	3.79	0.63	1.40	0.98	3.50	1.72	0.86	0.70	4.01	1.30	0.37	1.82	1.46	1.82	1.53	2.09	1.38	2.41		7.04
QUOTE TERRENO	125.62	125.58	125.38	125.31	124.95	124.71	124.26	124.24	124.00	124.00	123.79	123.80	123.90	123.79	123.74	123.67	123.66	123.68	123.70	123.56	123.56	123.52	123.55	123.47	123.21	122.84
PROGRESSIVE PROGETTO																										
PARZIALI PROGETTO																										
QUOTE PROGETTO																										
QUOTE SOTTOFONDO	125.62	125.58	125.38	125.31	124.95	124.71	124.26	124.24	124.00	124.00	123.79	123.80	123.90	123.79	123.74	123.67	123.66	123.68	123.70	123.56	123.56	123.52	123.55	123.47	123.21	122.84



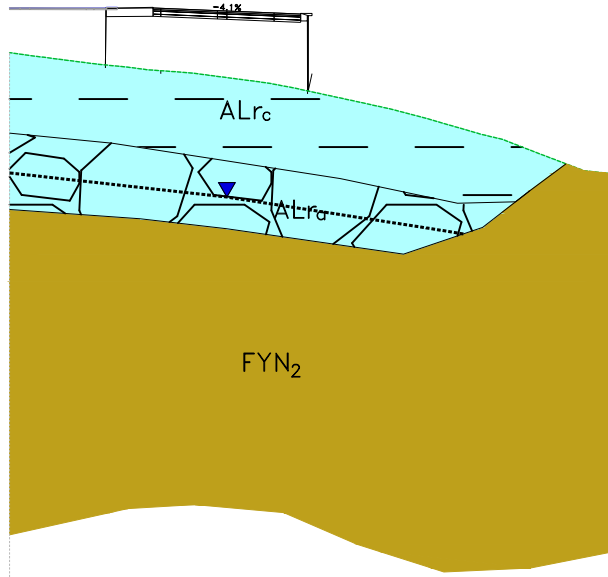
Sez. GA04D_SAVONA_INIZ
 Progr.: 9+855.00
 Scala : 1:200
 Q.Rif. : 120.00

PROGRESSIVE TERRENO	0+00	4.92	5.08	0.24	0.84	1.98	6.06	7.84	8.30	5.14	21.23	23.18	23.98	27.61	30.00
PARZIALI TERRENO		4.92		4.24	0.84	1.14		1.05	0.46		1.95	2.78		2.39	
QUOTE TERRENO	127.37	127.04		126.75	126.60	126.52		126.00	125.98		124.63	124.41	124.18	124.00	123.62
PROGRESSIVE PROGETTO															
PARZIALI PROGETTO															
QUOTE PROGETTO															
QUOTE SOTTOFONDO	127.37	127.04		126.75	126.60	126.52		126.00	125.98		124.63	124.41	124.18	124.00	123.62



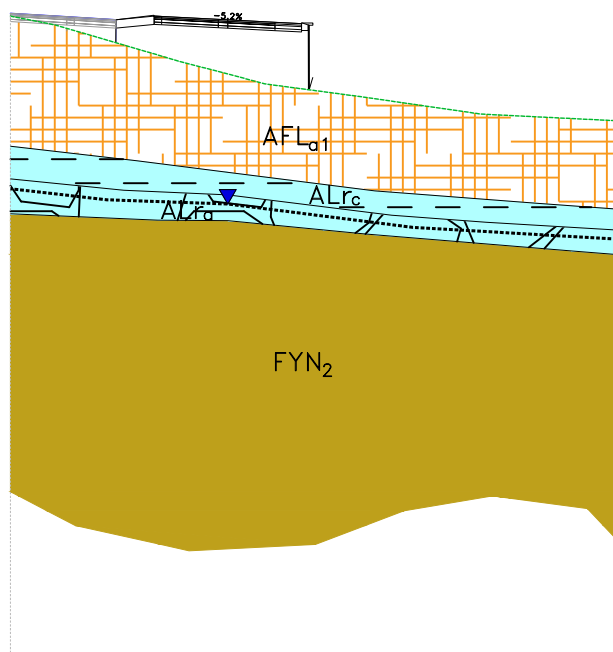
Sez. VI10D_FEOTTO_SPA
 Progr.: 9+990.10
 Scala : 1:200
 Q.Rif. : 110.00

PROGRESSIVE TERRENO	116.86	118.00	118.34	118.12	118.00	117.80	117.88	117.78	117.80	117.80	117.65	117.59	117.55	117.02	116.99	117.27	117.06	116.96
PARZIALI TERRENO		4.56	1.82	1.20	1.62	0.81	0.98	3.08	2.45	1.45	5.43	3.11	3.09	2.40	0.79	1.81	7.10	0.83
QUOTE TERRENO		-5.44	-3.63	-2.43	-0.91	0.90	0.98	1.55	4.00	5.45	10.88	13.98	17.07	19.47	20.28	22.07	28.17	28.98
PROGRESSIVE PROGETTO																		
PARZIALI PROGETTO																		
QUOTE PROGETTO																		
QUOTE SOTTOFONDO	116.86	118.34	118.12	118.00	117.80	117.88	117.78	117.80	117.80	117.80	117.65	117.59	117.55	117.02	116.99	117.27	117.06	116.96



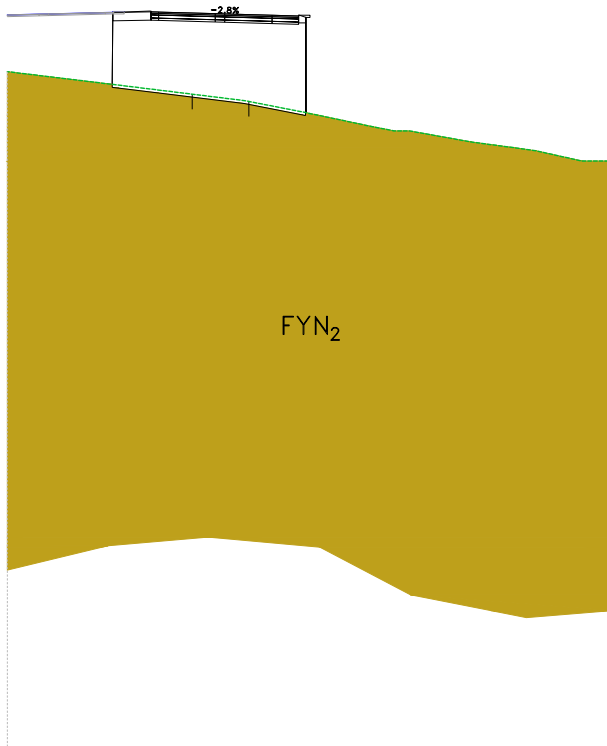
Sez. VI10D_FEOTTO_SPB
 Progr.: 10+612.00
 Scala : 1:200
 Q.Rif. : 110.00

PROGRESSIVE TERRENO	126.34	126.00	125.57	125.38	125.20	125.14	124.98	124.41	124.31	124.00	122.63	122.00	120.91	120.61	119.77	118.53	118.38
PARZIALI TERRENO	1.99	0.07	1.95	1.31	0.84			0.71	1.65	6.31	2.38	3.79	1.28	2.14	3.26	1.41	28.41
QUOTE TERRENO	126.34	126.00	125.57	125.38	125.20	125.14	124.98	124.41	124.31	124.00	122.63	122.00	120.91	120.61	119.77	118.53	118.38
PROGRESSIVE PROGETTO																	
PARZIALI PROGETTO																	
QUOTE PROGETTO																	
QUOTE SOTTOFONDO	126.34	126.00	125.57	125.38	125.20	125.14	124.98	124.41	124.31	124.00	122.63	122.00	120.91	120.61	119.77	118.53	118.38



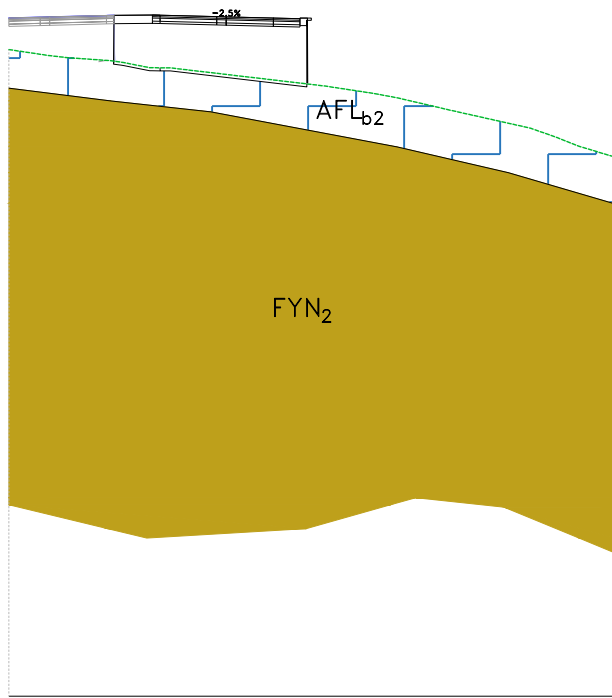
Sez. VI11D_BRASCHI_SPA
 Progr.: 10+709.10
 Scala : 1:200
 Q.Rif. : 120.00

PROGRESSIVE TERRENO	-16.60	-7.55	-0.00	1.18	6.81	13.08	21.14	36.08
PARZIALI TERRENO	2.45	0.80	1.18	3.73	6.27	8.06	8.86	
QUOTE TERRENO	+130.48	+130.00	+127.83	+127.48	+126.00	+125.16	+124.00	+123.57
PROGRESSIVE PROGETTO								
PARZIALI PROGETTO								
QUOTE PROGETTO								
QUOTE SOTTOFONDO	+130.48	+130.00	+127.83	+127.48	+126.00	+125.16	+124.00	+123.57



Sez. V12D_CODA-DI-VOLPE_SPA
 Progr.: 11+996.76
 Scala : 1:200
 Q.Rif. : 160.00

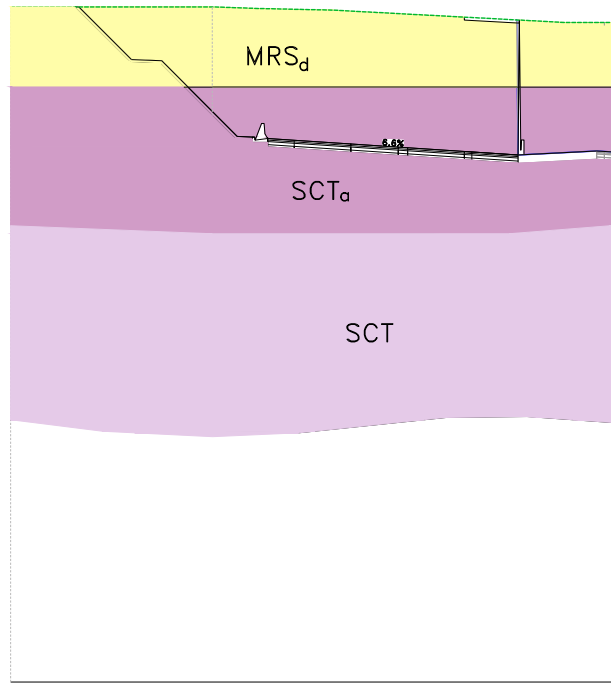
PROGRESSIVE TERRENO	169.92	169.02	188.70	168.00	167.25	166.26	165.26	164.67	164.00	163.00
PARZIALI TERRENO	7.38	2.62	5.68	3.84	4.72	0.91	4.11		3.00	0.53
QUOTE TERRENO	169.92	169.02	188.70	168.00	167.25	166.26	165.26	164.67	164.00	163.00
PROGRESSIVE PROGETTO										
PARZIALI PROGETTO										
QUOTE PROGETTO										
QUOTE SOTTOFONDO	169.92	169.02	188.70	168.00	167.25	166.26	165.26	164.67	164.00	163.00



Sez. VI13D_RECUPERO_SPA
 Progr.: 12+498.11
 Scala : 1:200
 Q.Rif. : 190.00

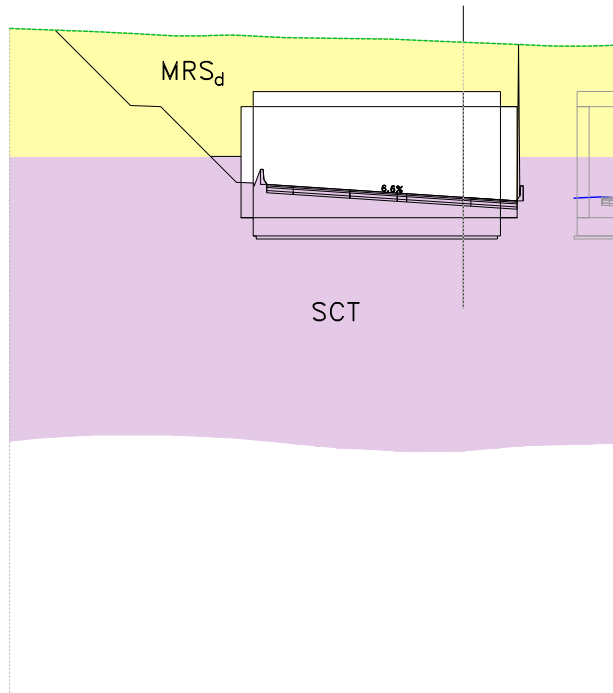
PROGRESSIVE TERRENO	197.20	196.80	196.65	196.47	196.24	196.00	195.99	194.79	194.00	193.19	192.00	191.37	190.83	190.14
PARZIALI TERRENO	2.63	1.36	2.72	0.71	0.77	0.53	0.88	10.20	3.48	5.29	1.77	1.37	2.56	
QUOTE TERRENO														
PROGRESSIVE PROGETTO														
PARZIALI PROGETTO														
QUOTE PROGETTO														
QUOTE SOTTOFONDO	197.20	196.80	196.65	196.47	196.24	196.00	195.99	194.79	194.00	193.19	192.00	191.37	190.83	190.14

Sez. GA01S_A19_INIZ
 Progr.: 1+211.28
 Scala : 1:200
 Q.Rif. : 50.00



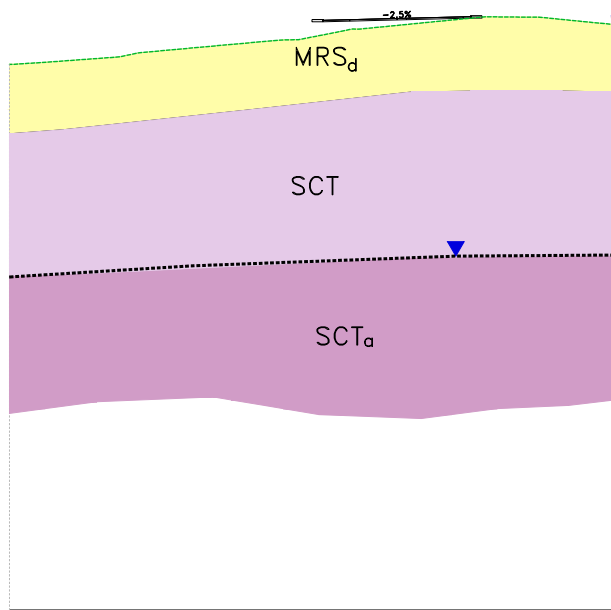
PROGRESSIVE TERRENO	-66.00	-66.00	-66.00	-66.00	-66.00	-65.89	-65.78	-65.32	-64.97	-64.97
PARZIALI TERRENO	1.63	4.63	3.49	2.00	5.00	3.06	4.95	8.67	6.70	3.30
QUOTE TERRENO	-66.00	-66.00	-66.00	-66.00	-66.00	-65.89	-65.78	-65.32	-64.97	-64.97
PROGRESSIVE PROGETTO	-66.00	-62.51	-62.43	-57.43	-57.18	-56.93	-56.68	-56.41	-56.20	-56.00
PARZIALI PROGETTO		3.49	2.00	5.00	1.75	3.75	3.12	3.75	3.05	3.85
QUOTE PROGETTO	-66.00	-62.51	-62.43	-57.43	-57.18	-56.93	-56.68	-56.41	-56.20	-56.00
QUOTE SOTTOFONDO	-66.00	-66.00	-66.00	-66.00	-66.00	-65.89	-65.78	-65.32	-64.97	-64.97

Sez. GA01S_A19_FINE
 Progr.: 1+279.20
 Scala : 1:200
 Q.Rif. : 50.00



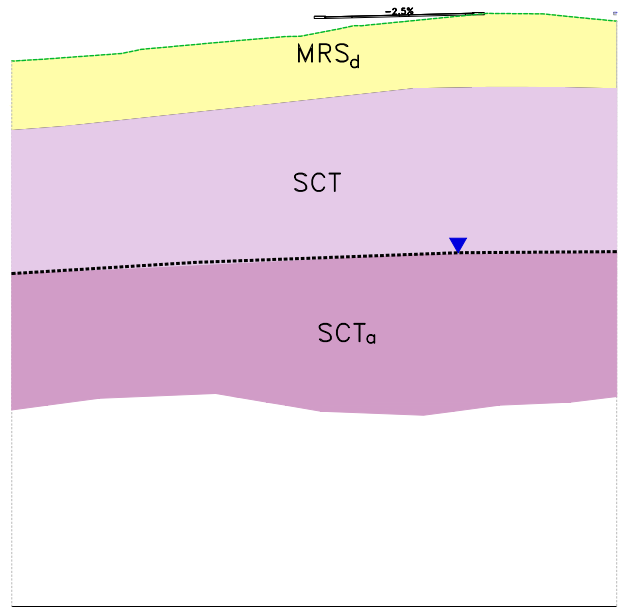
PROGRESSIVE TERRENO	-66.49	-66.49	-24.61	-22.09	-18.91	-18.65	-15.20	-11.79	-4.82	-0.00	1.32	5.80	8.23	8.05
PARZIALI TERRENO		5.39	2.52	3.02	1.74	0.52	1.45	3.42	6.96	4.82	1.32	2.00	1.45	
QUOTE TERRENO	-66.49	-66.29	-65.17	-63.32	-68.00	-68.00	-68.06	-67.89	-67.79	-67.58	-67.52	-67.34	-67.32	-67.37
PROGRESSIVE PROGETTO	-66.49	-26.99	-22.01	-20.01	-12.70	-13.37	-11.25	-7.50	-4.37	0.50	3.05	3.55		
PARZIALI PROGETTO		4.99	2.00	5.00	0.33	0.67	1.75	3.75	3.13	3.75	3.05	3.55		
QUOTE PROGETTO	-66.38	-63.40	-63.32	-68.00	-68.00	-68.06	-67.89	-67.79	-67.58	-67.52	-67.34	-67.32	-67.37	
QUOTE SOTTOFONDO	-66.49	-66.29	-66.17	-63.32	-68.00	-68.00	-68.06	-67.89	-67.79	-67.58	-67.52	-67.34	-67.32	-67.37

Sez. VI02S_ELEUT-1_SPA
 Progr.: 1+563.00
 Scala : 1:200
 Q.Rif. : 50.00



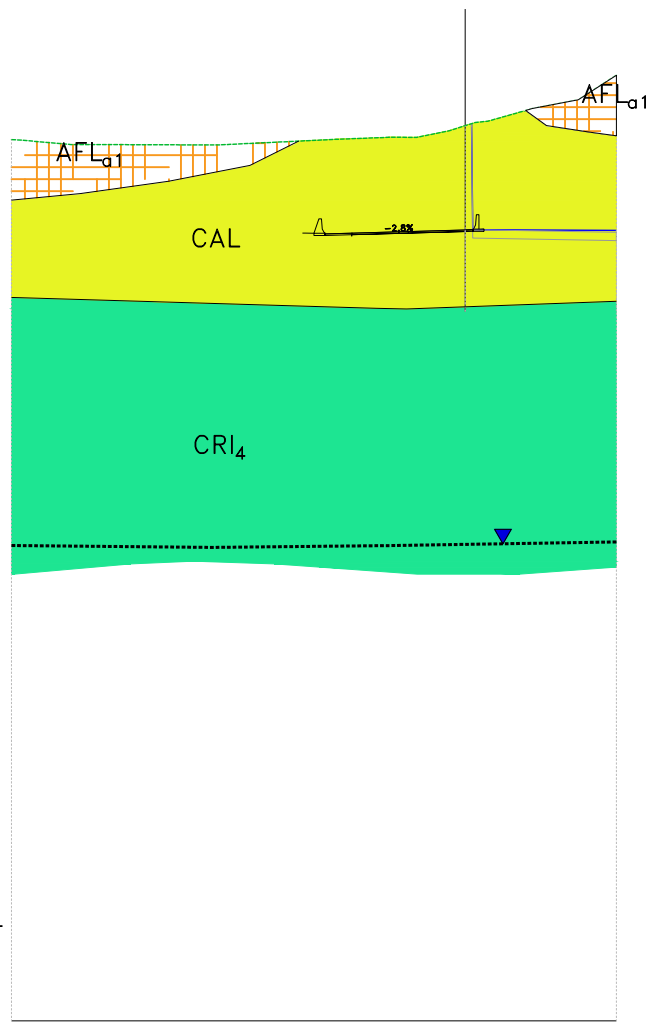
PROGRESSIVE TERRENO	57.80	58.00	58.37	58.64	59.28	59.48	59.51	60.00	60.24	60.91	60.88	61.02	60.99	60.71	60.51
PARZIALI TERRENO		1.68	5.04	1.31	7.02	2.44	1.08	2.54	0.83	6.90	1.44	3.56	2.75	2.16	
QUOTE TERRENO	57.80	58.00	58.37	58.64	59.28	59.48	59.51	60.00	60.24	60.91	60.88	61.02	60.99	60.71	60.51
PROGRESSIVE PROGETTO															
PARZIALI PROGETTO								0.78	1.75	3.12	0.62	0.70			
QUOTE PROGETTO								60.78	60.83	60.91	61.02	61.08			
QUOTE SOTTOFONDO	57.80	58.00	58.37	58.64	59.28	59.48	59.51	60.00	60.24	60.91	60.88	61.02	60.99	60.71	60.51

Sez. VI02S_ELEUT-1_SPA
 Progr.: 1+563.00
 Scala : 1:200
 Q.Rif. : 50.00



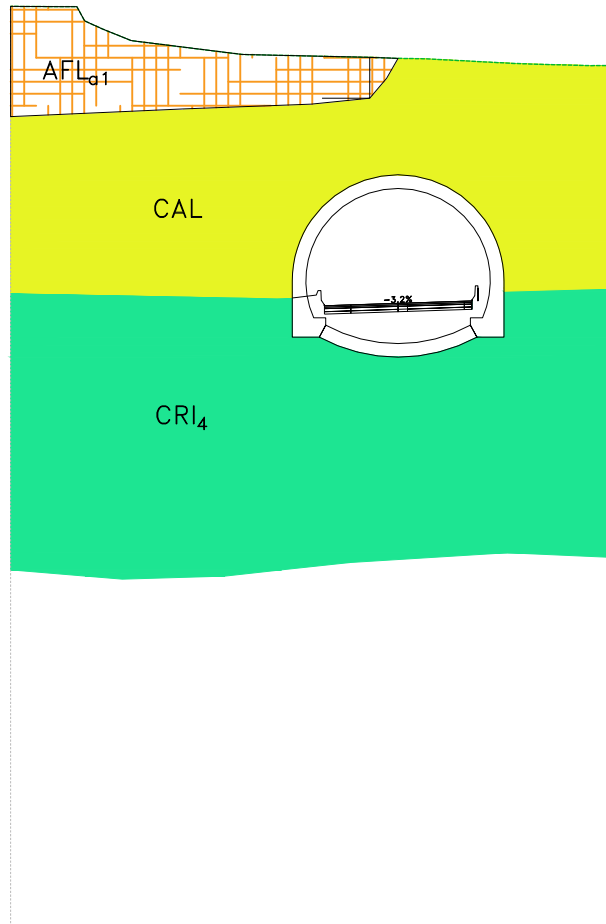
PROGRESSIVE TERRENO	57.90	58.00	58.37	58.64	59.28	59.48	59.51	60.00	60.20	60.92	60.88	61.02	60.99	60.71	60.51
PARZIALI TERRENO		1.68	5.04	1.31	7.02	2.44	1.08	2.54	0.83	6.90	1.44	3.56	2.75	7.84	10.86
QUOTE TERRENO	57.90	58.00	58.37	58.64	59.28	59.48	59.51	60.00	60.20	60.92	60.88	61.02	60.99	60.71	60.51
PROGRESSIVE PROGETTO								60.84	60.79	60.83	60.92	61.02			
PARZIALI PROGETTO								0.70	1.75	3.12	3.75	0.50			
QUOTE PROGETTO								60.79	60.83	60.92	61.02	61.08			
QUOTE SOTTOFONDO	57.90	58.00	58.37	58.64	59.28	59.48	59.51	60.00	60.20	60.92	60.88	61.02	60.99	60.71	60.51

Sez. VI02S_ELEUT-1_SPB-GN01S_INIZIO_ART
 Progr.: 1+965.00
 Scala : 1:200
 Q.Rif. : 60.00



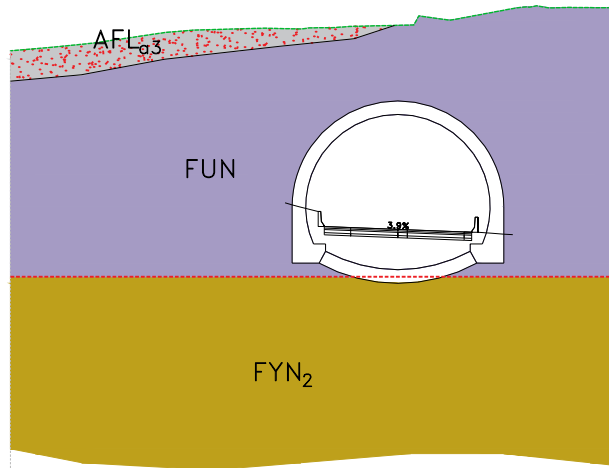
PROGRESSIVE TERRENO	71.37	71.35	71.05	71.03	71.01	71.39	71.52	71.52	72.00	72.29	72.31	72.59	73.42	74.00	75.63
PARZIALI TERRENO	0.73	3.19	5.06	4.62	7.82	3.57	1.81	2.15	0.91	0.00	0.87	1.51	2.93	3.05	2.52
QUOTE TERRENO	71.37	71.35	71.05	71.03	71.01	71.39	71.52	71.52	72.00	72.29	72.31	72.59	73.42	74.00	75.63
PROGRESSIVE PROGETTO	71.37	71.35	71.05	71.03	71.01	71.39	71.52	71.52	72.00	72.29	72.31	72.59	73.42	74.00	75.63
PARZIALI PROGETTO	0.73	3.19	5.06	4.62	7.82	3.57	1.81	2.15	0.91	0.00	0.87	1.51	2.93	3.05	2.52
QUOTE PROGETTO	71.37	71.35	71.05	71.03	71.01	71.39	71.52	71.52	72.00	72.29	72.31	72.59	73.42	74.00	75.63
QUOTE SOTTOFONDO	71.37	71.35	71.05	71.03	71.01	71.39	71.52	71.52	72.00	72.29	72.31	72.59	73.42	74.00	75.63

Sez. GN01S_CANNITA_INIZ_NAT
 Progr.: 1+988.00
 Scala : 1:200
 Q.Rif. : 60.00

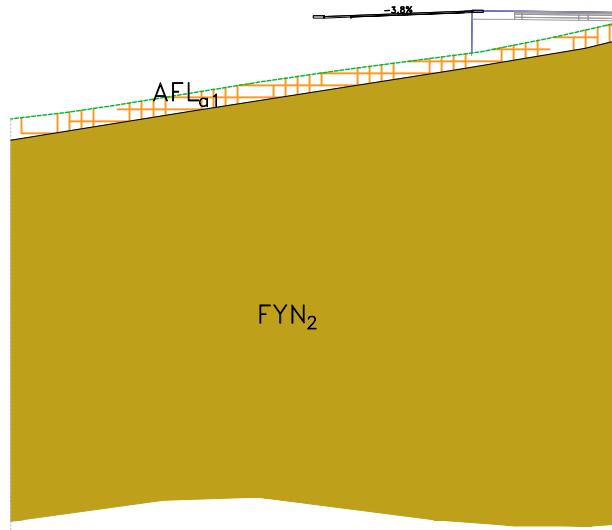


PROGRESSIVE TERRENO	86.10	86.00	85.16	84.78	83.69	82.91	82.00	81.99	81.74	81.71	81.58	81.40	81.34	81.30	81.26	81.28
PARZIALI TERRENO		3.45	0.93	0.37	1.17	1.92		0.53	7.58			3.30	1.95	1.60	1.51	1.64
QUOTE TERRENO	85.16	85.16	84.23	83.86	82.50	80.98	80.45	80.96	81.81	81.74	81.71	81.58	81.40	81.34	81.30	81.26
PROGRESSIVE PROGETTO																
PARZIALI PROGETTO																
QUOTE PROGETTO																
QUOTE SOTTOFONDO	85.16	85.16	84.23	83.86	82.50	80.98	80.45	80.96	81.81	81.74	81.71	81.58	81.40	81.34	81.30	81.26

Sez. GN01S_CANNITA_FINE_NAT
 Progr.: 3+015.00
 Scala : 1:200
 Q.Rif. : 70.00

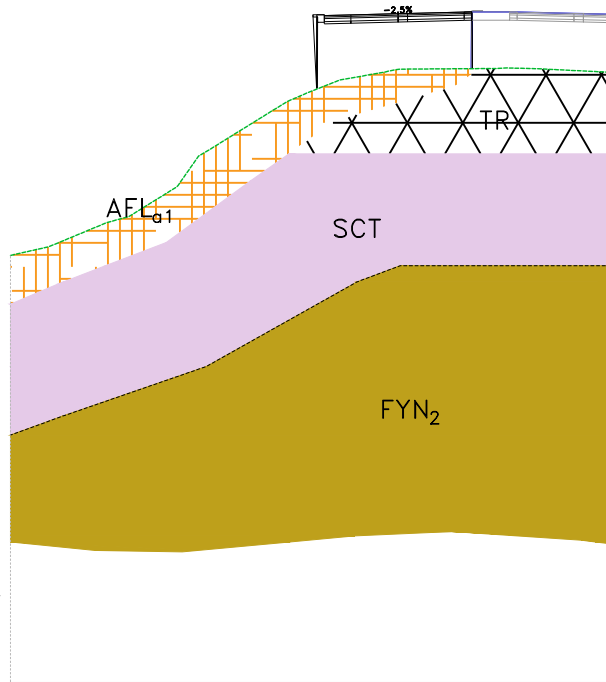


PROGRESSIVE TERRENO	85.49	85.72	86.00	86.70	86.85	86.98	87.00	87.02	87.10	87.79	87.51	87.68	87.73	87.83	88.32	88.36	88.37	
PARZIALI TERRENO		2.76	2.76	4.75	1.75	4.77	2.43	0.38	1.64	0.98	4.27	0.33	2.07	0.92	3.45	0.66	1.24	0.51
QUOTE TERRENO	85.49	85.72	86.00	86.70	86.85	86.98	87.00	87.02	87.10	87.79	87.51	87.68	87.73	87.83	88.32	88.36	88.37	
PROGRESSIVE PROGETTO							75.44	75.54	75.87	73.80	73.88	73.88	73.88	73.88	73.88	73.88	73.88	
PARZIALI PROGETTO							11.84	1.11	1.64	3.13	0.62	3.75	0.00	0.00	0.00	0.00	0.00	
QUOTE PROGETTO							75.44	75.54	75.87	73.80	73.88	73.88	73.88	73.88	73.88	73.88	73.88	
QUOTE SOTTOFONDO	-85.49	-85.72	-86.00	-86.70	-86.85	-86.98	-86.93	-87.00	-87.02	-87.10	-87.79	-87.68	-87.51	-87.43	-88.32	-88.36	-88.37	



Sez. VI03S_FONDOVILLA_SPA
 Progr.: 3+689.00
 Scala : 1:200
 Q.Rif. : 70.00


PROGRESSIVE TERRENO	75.85	76.00	76.52	78.05	82.39	82.34	79.86	82.41	82.55	79.87	80.00	80.98	81.90
PARZIALI TERRENO	0.59	3.09	3.49	9.20	5.61	1.75	3.12	7.68	0.00	1.01	4.92	4.06	1.00
QUOTE TERRENO	75.85	76.00	76.52	78.05	82.39	82.34	79.86	82.41	82.55	79.87	80.00	80.98	81.90
PROGRESSIVE PROGETTO					82.39	82.34	82.41	82.55	82.55	82.69	82.76	80.98	81.90
PARZIALI PROGETTO					0.70	1.75	3.12	7.68	0.00	1.26	4.92	4.06	1.00
QUOTE PROGETTO					82.39	82.34	82.41	82.55	82.55	82.69	82.76	80.98	81.90
QUOTE SOTTOFONDO	75.85	76.00	76.52	78.05	82.39	82.34	79.86	82.41	82.55	79.87	80.00	80.98	81.90



Sez. V104S_SECRETARIA_SPA
 Progr.: 4+655.00
 Scala : 1:200
 Q.Rif. : 90.00

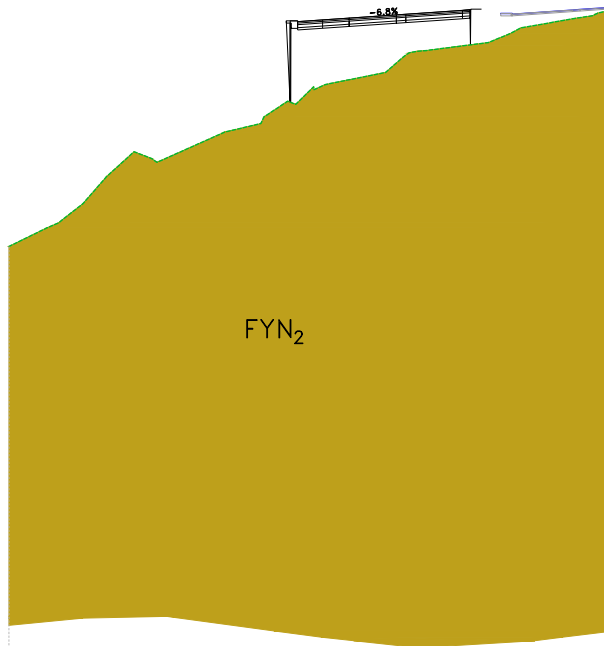
PROGRESSIVE TERRENO	-95.48	-96.00	-97.60	-98.00	-100.05	-102.00	-102.44	-104.00	-105.61	-106.13	-107.03	-107.63	-107.74	-107.77	-107.82	-107.78	-107.53
PARZIALI TERRENO		2.28	3.84	1.47	3.09	1.37	0.74	2.53	2.61	0.92	2.28	5.01	4.24	2.09	0.53	1.86	4.55
QUOTE TERRENO	-95.48	-96.00	-97.60	-98.00	-100.05	-102.00	-102.44	-104.00	-105.61	-106.13	-107.03	-107.63	-107.74	-107.77	-107.82	-107.78	-107.53
PROGRESSIVE PROGETTO	-95.48	-96.00	-97.60	-98.00	-100.05	-102.00	-102.44	-104.00	-105.61	-106.13	-107.03	-107.63	-107.74	-107.77	-107.82	-107.78	-107.53
PARZIALI PROGETTO																	
QUOTE PROGETTO	-95.48	-96.00	-97.60	-98.00	-100.05	-102.00	-102.44	-104.00	-105.61	-106.13	-107.03	-107.63	-107.74	-107.77	-107.82	-107.78	-107.53
QUOTE SOTTOFONDO	-95.48	-96.00	-97.60	-98.00	-100.05	-102.00	-102.44	-104.00	-105.61	-106.13	-107.03	-107.63	-107.74	-107.77	-107.82	-107.78	-107.53

Sez. VI04S_SECRETARIA_SPB
 Progr.: 4+837.00
 Scala : 1:200
 Q.Rif. : 100.00



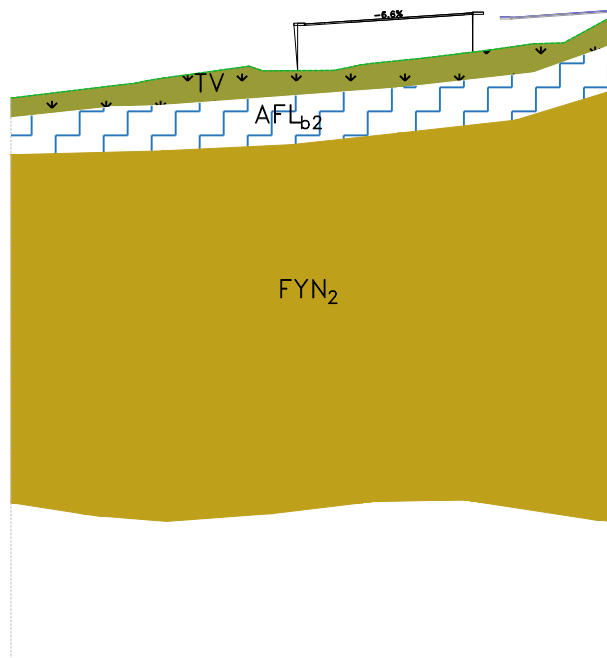
PROGRESSIVE TERRENO	36.00	-27.46	-24.72	-23.87	-20.85	10.27	-10.59	-6.46	-3.19	0.00	2.30	7.87	8.64	10.68
PARZIALI TERRENO	2.54	2.75	0.85	3.02			4.09	3.30	3.19	2.30	5.57	1.07	1.06	
QUOTE TERRENO	-104.96	-105.20	-105.44	-105.55	-106.00		-107.34	-108.00	-108.87	-109.53	-110.00	-110.74	-110.89	-111.02
PROGRESSIVE PROGETTO							-107.98	-108.00	-108.87	-109.53	-110.00	-110.74	-110.89	-111.02
PARZIALI PROGETTO							0.66	0.53	0.30	0.47	0.70	0.74	0.75	
QUOTE PROGETTO							-12.75	-12.80	-12.80	-12.80	-13.00	-13.06	-13.06	-13.06
QUOTE SOTTOFONDO	-104.96	-105.20	-105.44	-105.55	-106.00		-107.34	-108.00	-108.87	-109.53	-110.00	-110.74	-110.89	-111.02

Sez. V105S_VALANCA_SPA
 Progr.: 5+140.83
 Scala : 1:200
 Q.Rif. : 90.00




PROGRESSIVE TERRENO	94.44	96.00	96.67	97.25	97.75	98.07	100.70	100.00	102.01	103.01	103.83	104.81	105.15	105.54	105.95	107.00	107.34	107.40	107.70	107.93	108.30	108.35	108.52	109.70	110.14	
PARZIALI TERRENO		2.52	0.67	0.50	0.50	1.59	1.80	1.16	4.49	2.39	1.57	1.19	0.76	3.98	1.20	0.34	0.87	2.40	1.71	1.41	0.73	3.57	1.18	1.07	1.07	
QUOTE TERRENO	94.44	95.67	96.00	96.67	97.25	99.07	100.70	100.00	102.01	103.01	103.83	104.81	105.15	105.54	105.95	107.00	107.34	107.40	107.70	107.93	108.30	108.35	108.52	109.52	109.70	110.14
PROGRESSIVE PROGETTO											103.36	104.34	104.81	105.15	105.54	105.95	107.00	107.34	107.40	107.70	107.93	108.30	108.35	108.52	109.52	109.70
PARZIALI PROGETTO											0.53	0.93	0.34	0.34	0.34	0.34	0.34	0.34	0.34	0.34	0.34	0.34	0.34	0.34	0.34	0.34
QUOTE PROGETTO											103.36	104.34	104.81	105.15	105.54	105.95	107.00	107.34	107.40	107.70	107.93	108.30	108.35	108.52	109.52	109.70
QUOTE SOTTOFONDO	-102.44	-102.01	-103.01	-103.83	-104.81	-105.15	-105.54	-105.95	-107.00	-107.34	-107.40	-107.70	-107.93	-108.30	-108.35	-108.52	-109.52	-109.70	-110.14							

Sez. VI05_VALANCA_SPB
 Progr.: 5+221.90
 Scala : 1:200
 Q.Rif. : 100.00



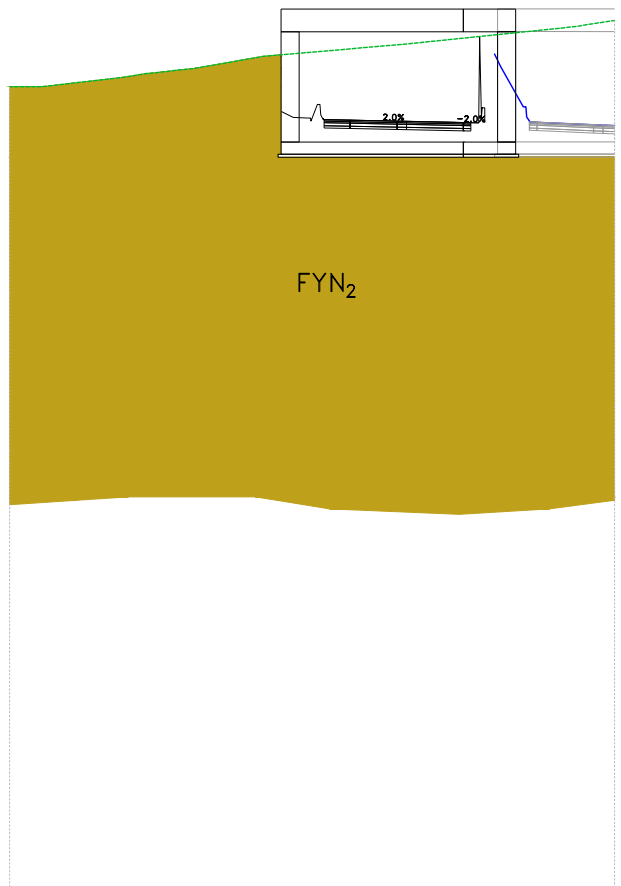
PROGRESSIVE TERRENO	+02.16	+02.32	+03.05	+03.16	+03.31	+03.47	+04.27	+04.36	+04.00	+04.35	+04.45	+07.52	+04.82	+05.14	+05.32	+05.75	+05.82	+07.34	+07.35
PARZIALI TERRENO	1.25	5.92	0.87	0.82	0.97	5.78	0.90	4.74	1.34	0.72	3.52	2.67	1.48	3.03	2.07	2.46	0.64		
QUOTE TERRENO	-28.75	-22.64	-21.77	-21.80	-20.53	-14.25	-13.35	-8.82	-6.92	-6.20	-2.67	-0.80	1.48	4.50	6.57	8.35	10.00		
PROGRESSIVE PROGETTO																			
PARZIALI PROGETTO																			
QUOTE PROGETTO																			
QUOTE SOTTOFONDO	-02.16	-02.32	-03.05	-03.16	-03.31	-03.47	-04.27	-04.36	-04.00	-04.35	-04.45	-07.52	-04.82	-05.14	-05.32	-05.75	-05.82	-07.34	-07.35

Sez. GA03_INCORBINA_INIZ
 Progr.: 5+776.00
 Scala : 1:200
 Q.Rif. : 70.00

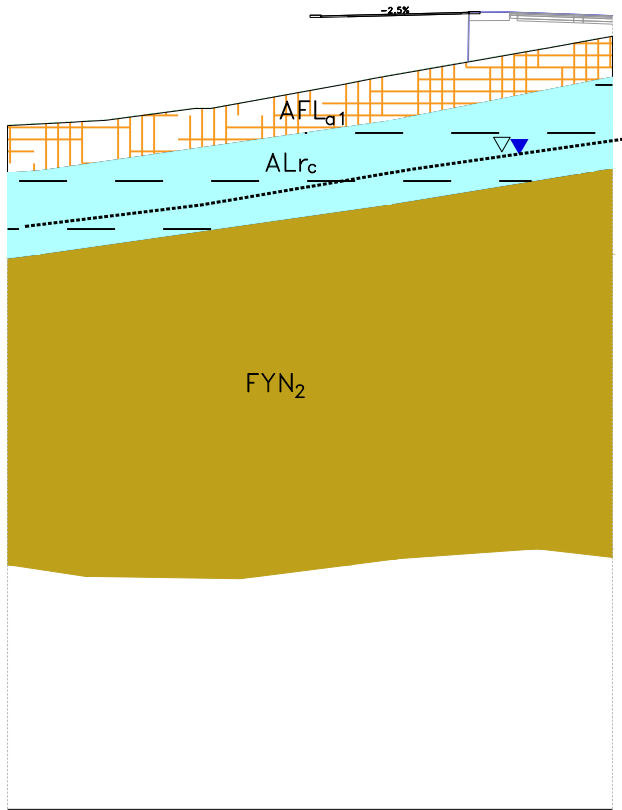


PROGRESSIVE TERRENO	-82.72	-83.44	-84.00	-84.38	-84.75	-86.12	-87.57	-88.04	-88.35	-88.64	-89.28
PARZIALI TERRENO	3.55	3.06	3.17	0.70	2.87	4.29	1.23	0.76	9.58	10.00	
QUOTE TERRENO	69.72	83.44	84.00	84.38	84.75	86.12	87.57	88.04	88.35	88.64	89.28
PROGRESSIVE PROGETTO				18.37			12.25	11.25	10.05	4.37	0.00
PARZIALI PROGETTO					6.12		1.00	0.75	3.13	3.75	
QUOTE PROGETTO				85.00			81.94	81.45	81.42	81.54	82.28
QUOTE SOTTOFONDO	-82.72	-83.44	-84.00	-84.38	-84.75	-86.12	-87.57	-88.04	-88.35	-88.64	-89.28

Sez. GA03_INCORBINA_FINE
 Progr.: 5+913.00
 Scala : 1:200
 Q.Rif. : 70.00



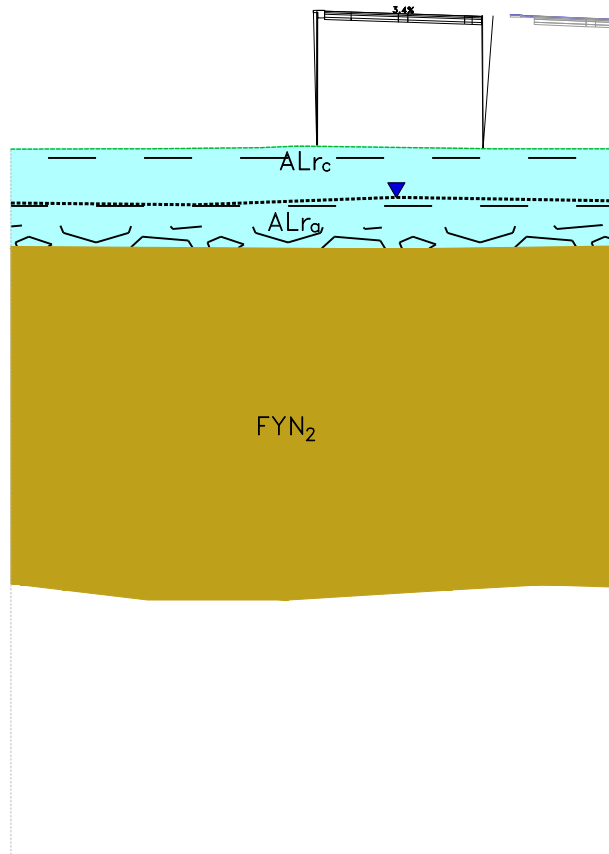
PROGRESSIVE TERRENO	70.00	70.00	70.95	70.95	80.00	80.00	80.61	80.61	80.86	80.86	80.95	80.95	81.06	81.06	81.21	81.21	82.00	82.00	82.09	82.09	83.21	83.21	83.88	83.88	84.09	84.09	84.36	84.36		
PARZIALI TERRENO		0.61	1.53		5.32		1.55	0.93	0.96	0.82	0.86	1.46	4.47				1.07				3.84		6.50	1.12	0.33	1.87				
QUOTE TERRENO	70.00	70.61	72.14	72.67	78.00	83.32	84.87	85.80	86.76	87.62	88.48	90.94	95.41				96.48				100.32	106.82	112.94	114.06	115.93	117.80	119.67	121.54	123.41	
PROGRESSIVE PROGETTO	70.00	70.00	70.99	70.99	77.31	77.31	77.31	78.26	79.22	80.18	81.14	82.10	83.06	84.02	84.98	85.94	86.90	87.86	88.82	89.78	90.74	91.70	92.66	93.62	94.58	95.54	96.50	97.46	98.42	99.38
PARZIALI PROGETTO			0.99	1.00	6.32	0.44	0.95	0.96	0.94	0.94	1.00	0.96	0.96	0.96	0.96	0.96	0.96	0.96	0.96	0.96	0.96	0.96	0.96	0.96	0.96	0.96	0.96	0.96	0.96	0.96
QUOTE PROGETTO	70.00	70.00	71.00	72.00	78.32	84.64	85.59	86.55	87.51	88.47	89.43	90.39	91.35	92.31	93.27	94.23	95.19	96.15	97.11	98.07	99.03	100.00	100.96	101.92	102.88	103.84	104.80	105.76	106.72	107.68
QUOTE SOTTOFONDO	70.00	70.00	70.99	70.99	77.31	77.31	77.31	78.26	79.22	80.18	81.14	82.10	83.06	84.02	84.98	85.94	86.90	87.86	88.82	89.78	90.74	91.70	92.66	93.62	94.58	95.54	96.50	97.46	98.42	99.38



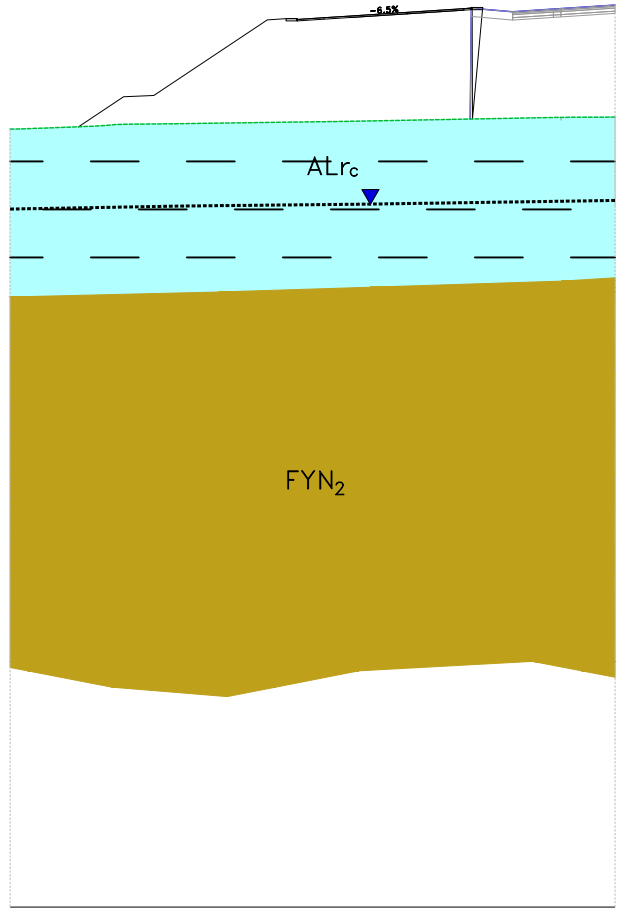
Sez. VI06_PALMERINO_SPA
 Progr.: 6+239.00
 Scala : 1:200
 Q.Rif. : 70.00

PROGRESSIVE TERRENO	70.66	71.12	71.21	72.00	72.00	73.58	74.00	75.00	75.32	75.85	76.00	76.95	76.97	78.58
PARZIALI TERRENO	4.29	1.82	5.89	1.06	8.76	2.09	5.71	1.82	3.06	0.88	3.58	0.87	0.87	0.88
QUOTE TERRENO	-70.66	-71.12	-71.21	-72.00	-72.00	-73.58	-74.00	-75.00	-75.32	-75.85	-76.00	-76.95	-76.97	-78.58
PROGRESSIVE PROGETTO														
PARZIALI PROGETTO														
QUOTE PROGETTO														
QUOTE SOTTOFONDO	-76.86	-71.09	-71.21	-72.00	-72.00	-73.58	-74.00	-75.00	-75.32	-75.85	-76.00	-76.95	-76.97	-78.58

Sez. V107S_S.ANTONIO_SPA
 Progr.: 7+172.00
 Scala : 1:200
 Q.Rif. : 80.00

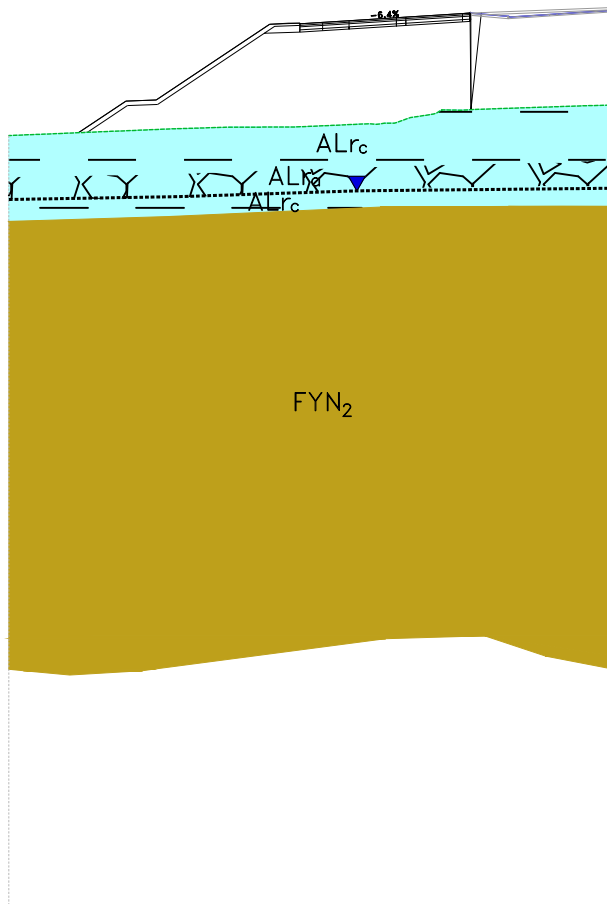


PROGRESSIVE TERRENO	81.97	82.00	82.00	82.00	82.07	82.17	82.15	82.03	82.00	82.00	82.00	82.00
PARZIALI TERRENO	7.68	0.71	0.36	7.10	2.19	1.89	9.02	1.87	3.37	4.39		
QUOTE TERRENO	81.97	82.00	82.00	82.07	82.17	82.15	82.03	82.00	82.00	82.00	82.00	82.00
PROGRESSIVE PROGETTO		81.15	81.15	81.15	81.15	81.15	81.15	81.15	81.15	81.15	81.15	81.15
PARZIALI PROGETTO		0.18	0.00	0.00	0.00	0.00	0.00	0.00	0.00	0.00	0.00	0.00
QUOTE PROGETTO		81.15	81.15	81.15	81.15	81.15	81.15	81.15	81.15	81.15	81.15	81.15
QUOTE SOTTOFONDO	81.97	82.00	82.00	82.07	82.19	82.15	82.05	82.00	82.00	82.00	82.00	82.00



Sez. VI08S_RIGANO_SP-B
 Progr.: 8+210.82
 Scala : 1:200
 Q.Rif. : 90.00

PROGRESSIVE TERRENO	95.06	95.08	95.18	95.29	95.37	95.39	95.40	95.58	95.72	95.84	95.85	95.85	95.86
PARZIALI TERRENO	0.68	2.90	2.69	0.78	1.18	1.35	12.63	7.81	6.24	1.45	1.83		
QUOTE TERRENO	-28.32	-28.42	-23.71	-22.88	-21.78	-20.43	-7.81	0.00	6.24	7.69	8.52	8.52	
PROGRESSIVE PROGETTO													
PARZIALI PROGETTO													
QUOTE PROGETTO													
QUOTE SOTTOFONDO	95.08	95.18	95.37	95.39	95.40	95.58	95.72	95.84	95.85	95.85	95.85	95.85	95.86



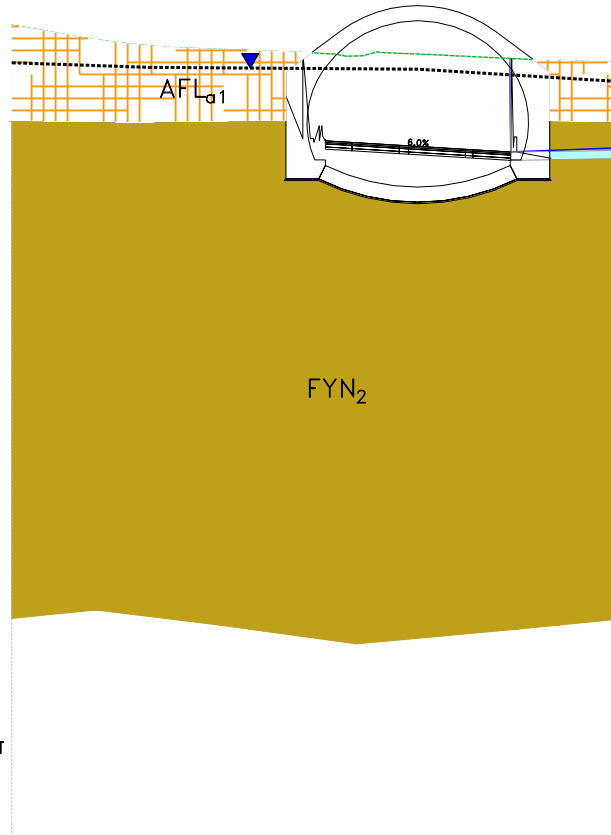
Sez. V109S_ELEUT-2_SP-A
 Progr.: 8+671.00
 Scala : 1:200
 Q.Rif. : 90.00

PROGRESSIVE TERRENO	94.55	94.98	95.08	95.10	95.72	96.21	96.56
PARZIALI TERRENO	10.80	3.70	4.36	4.95	1.39	1.16	7.40
QUOTE TERRENO	94.55	94.98	95.08	95.10	95.72	96.21	96.56
PROGRESSIVE PROGETTO							
PARZIALI PROGETTO							
QUOTE PROGETTO							
QUOTE SOTTOFONDO	-94.55	-94.98	-95.08	-95.10	-95.72	-96.21	-96.56



Sez. VI09S_ELEUT-2_SP-B
 Progr.: 9+053.00
 Scala : 1:200
 Q.Rif. : 100.00

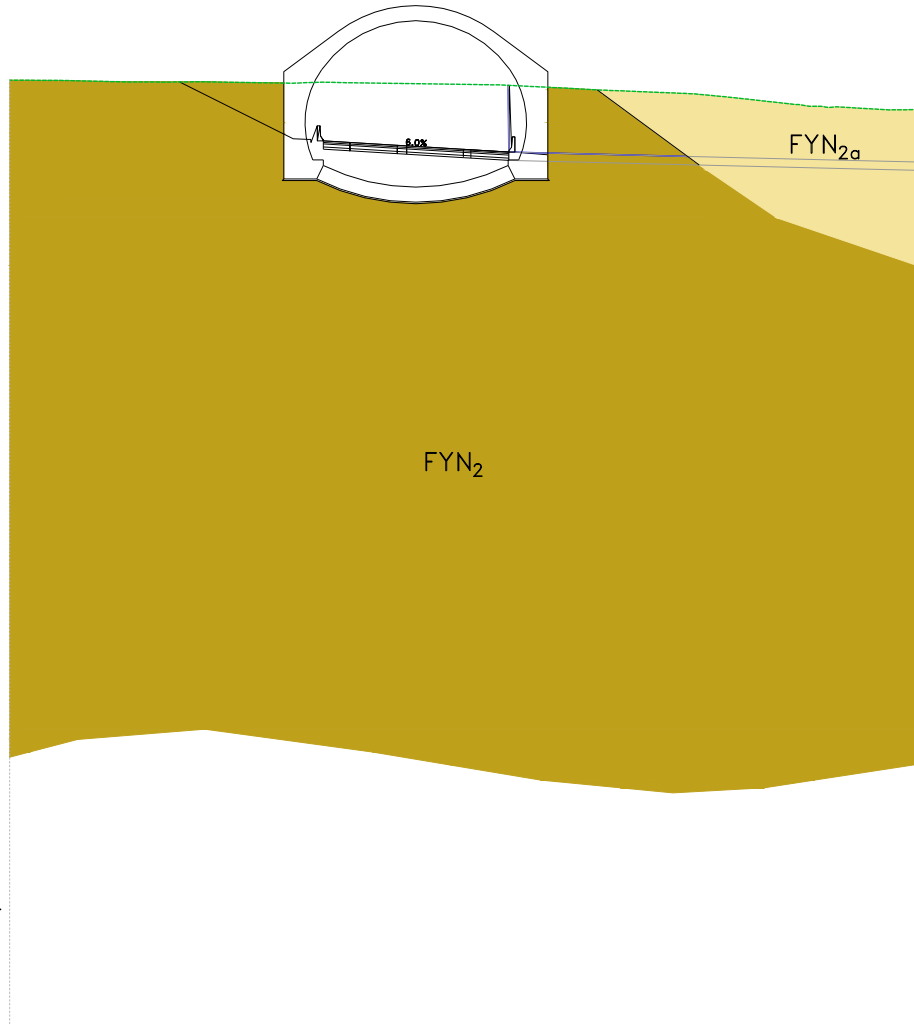
PROGRESSIVE TERRENO	96.00	-21.12	-18.27	-16.64	-11.32	-9.11	0.00	5.84	9.34	0.00
PARZIALI TERRENO	8.88	2.39	1.63	5.31	2.22	9.11	5.84	3.49	0.56	0.00
QUOTE TERRENO	-103.26	-103.26	-103.24	-103.45	-103.27	-103.35	-103.27	-103.21	-102.91	-102.91
PROGRESSIVE PROGETTO										
PARZIALI PROGETTO										
QUOTE PROGETTO										
QUOTE SOTTOFONDO	-103.26	-103.26	-103.26	-103.45	-103.27	-103.35	-103.27	-103.21	-102.91	-102.91



Sez. GN02S_DON COLA_INIZ_ART
 Progr.: 9+270.00
 Scala : 1:200
 Q.Rif. : 100.00


PROGRESSIVE TERRENO	96.00																
PARZIALI TERRENO	3.63					10.27					4.68						
QUOTE TERRENO	-118.98	-118.36	-118.00	-117.76	-117.52		-117.08	-117.08	-116.93	-116.96	-117.18	-117.02	-116.92	-116.69	-116.65	-116.53	-116.51
PROGRESSIVE PROGETTO																	
PARZIALI PROGETTO																	
QUOTE PROGETTO																	
QUOTE SOTTOFONDO	-116.98	-118.36	-118.00	-117.76	-117.52		-117.08	-117.08	-116.93	-116.96	-117.18	-117.02	-116.92	-116.69	-116.65	-116.53	-116.51

Sez. GNO2S_DON COLA_FINE_ART
 Progr.: 9+756.00
 Scala : 1:200
 Q.Rif. : 110.00




PROGRESSIVE TERRENO	86.08	25.82	22.10	19.45	17.34		11.39	10.35	9.21	8.12	6.80	2.41	7.40	8.88	15.21	17.88	21.82	23.83	24.85	28.19	28.25
PARZIALI TERRENO	3.85	3.72	2.85	2.12	5.95	0.53	1.04	0.57	0.72	8.12	2.41	4.98	1.46	6.35	2.66	4.04	0.87	0.76	0.57	3.52	1.56
QUOTE TERRENO	125.73	125.68	125.60	125.60	125.62	125.52	125.56	125.56	125.56	125.44	125.41	125.16	125.08	124.82	124.57	124.12	124.00	123.96	123.96	123.76	123.77
PROGRESSIVE PROGETTO																					
PARZIALI PROGETTO																					
QUOTE PROGETTO																					
QUOTE SOTTOFONDO	125.73	125.68	125.60	125.60	125.62	125.52	125.56	125.56	125.56	125.44	125.41	125.16	125.08	124.82	124.57	124.12	124.00	123.96	123.96	123.76	123.77

Sez. GA04_SAVONA_FINE
 Progr.: 9+865.02
 Scala : 1:200
 Q.Rif. : 120.00



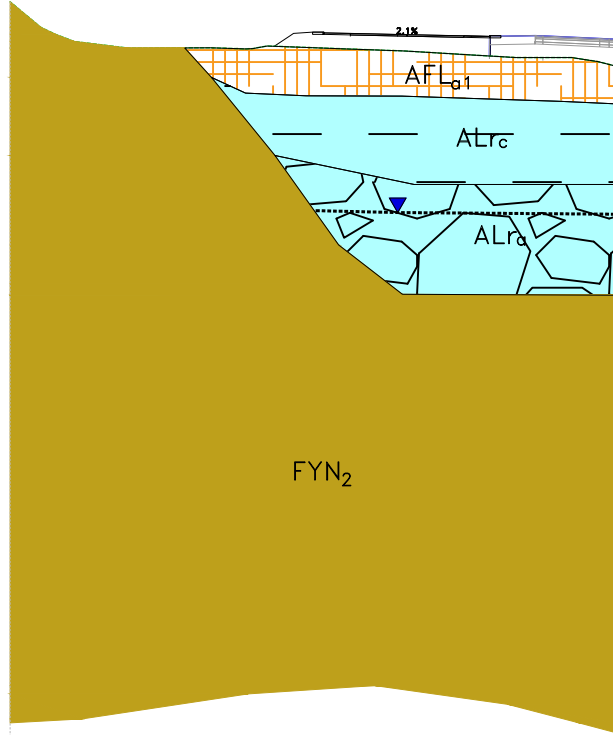
PROGRESSIVE TERRENO	96.00	28.70	27.08		19.41	15.77	11.11	7.11	0.00	0.96	0.86	1.84	5.24	7.02	7.89	9.18	9.71
PARZIALI TERRENO	1.30	1.62	7.21		3.64	4.66	4.00	7.11	0.96	0.97	3.31	1.77	0.68	0.67			
QUOTE TERRENO	132.00	131.65		129.80	129.07	128.00	127.13		126.13	126.00	125.85	125.38	124.74	124.39	124.00	123.86	
PROGRESSIVE PROGETTO																	
PARZIALI PROGETTO																	
QUOTE PROGETTO																	
QUOTE SOTTOFONDO	132.34	132.00	131.65	129.80	129.07	128.00	127.13		126.13	126.00	125.85	125.38	124.74	124.39	124.00	123.86	



Sez. VI10S_FEOTTO_SPA
 Progr.: 10+036.00
 Scala : 1:200
 Q.Rif. : 110.00

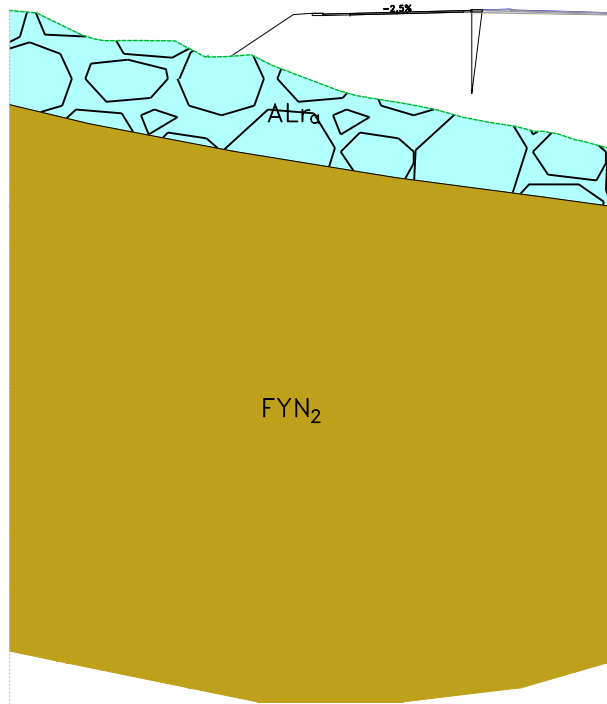
PROGRESSIVE TERRENO	121.35 121.35	121.15	120.89	120.50	120.21	119.88		118.71	118.26	118.00		117.54	117.46	117.47	117.48	117.46	117.35	117.32	117.25	117.12	
PARZIALI TERRENO		2.08	1.54	3.01	0.61	1.37		8.54	2.24	1.20		4.79	1.54	2.53	0.00	0.68	2.28	2.72	1.15	6.15	2.09
QUOTE TERRENO																					
PROGRESSIVE PROGETTO																					
PARZIALI PROGETTO																					
QUOTE PROGETTO																					
QUOTE SOTTOFONDO	121.35 121.35	121.15	120.89	120.50	120.21	119.88		118.71	118.26	118.00		117.54	117.46	117.47	117.48	117.46	117.35	117.32	117.25	117.12	

Sez. V110S_FEOTTO_SPB
 Progr.: 10+657.00
 Scala : 1:200
 Q.Rif. : 120.00



PROGRESSIVE TERRENO		90000
PARZIALI TERRENO	2.03 0.95 1.25 3.63	
QUOTE TERRENO	131.66 130.00 129.55 129.07 128.62 128.65 128.58 128.77 128.56 128.44 128.21 128.00 128.00 128.00 127.74 127.50	-37.97 -37.92 -29.77 -22.14 -16.77 -13.86 -13.00 -7.53 -3.89 0.00 3.47 3.47 4.14 6.21 7.14 8.86 9.82
PROGRESSIVE PROGETTO		
PARZIALI PROGETTO		
QUOTE PROGETTO		
QUOTE SOTTOFONDO		

Sez. VI11_BRASCHI_SPB
 Progr.: 10+920.00
 Scala : 1:200
 Q.Rif. : 120.00



PROGRESSIVE TERRENO	133.591 133.602 133.611 133.624 134.00 133.79 133.65 133.65 133.61 133.56 132.59 132.71 132.00 130.31 130.00 129.46 129.08 128.57 128.26 127.96 127.64 127.46 127.02	-38.82 -37.91 -27.94 -25.20 -24.52 -23.60 -21.74 -19.65 -16.89 -15.64 -14.04 -12.85
PARZIALI TERRENO	1.41 0.59 2.12 0.80 1.85 2.58 2.01 1.25 1.60 1.09 4.45 1.14 3.34 1.90 1.78 1.61 1.92 1.21 0.53 1.01 1.11	
QUOTE TERRENO	133.61 133.61 133.63 133.65 133.65 133.61 133.61 133.56 132.59 132.71 132.00 130.31 130.00 129.46 129.08 128.57 128.26 127.96 127.64 127.46 127.02	
PROGRESSIVE PROGETTO		
PARZIALI PROGETTO		
QUOTE PROGETTO		
QUOTE SOTTOFONDO	133.61 133.61 133.63 133.65 133.65 133.61 133.61 133.56 132.59 132.71 132.00 130.31 130.00 129.46 129.08 128.57 128.26 127.96 127.64 127.46 127.02	

Sez. VI11_BRASCHI_SPB
 Progr.: 10+920.00
 Scala : 1:200
 Q.Rif. : 120.00




PROGRESSIVE TERRENO	135.61 135.44 135.04 134.99 133.98 133.65 133.65 133.61 132.56 132.59 132.71 132.00 130.31 130.00 129.46 129.08 128.57 128.26 127.96 127.64 127.48 127.02
PARZIALI TERRENO	1.41 0.59 2.12 0.80 1.85 2.59 2.01 1.25 1.60 1.08 4.45 1.14 3.34 1.90 1.78 1.61 1.92 1.21 1.01 1.11
QUOTE TERRENO	135.61 135.04 134.99 133.98 133.65 133.65 133.61 132.56 132.59 132.71 132.00 130.31 130.00 129.46 129.08 128.57 128.26 127.96 127.64 127.48 127.02
PROGRESSIVE PROGETTO	
PARZIALI PROGETTO	
QUOTE PROGETTO	
QUOTE SOTTOFONDO	135.61 135.44 135.04 134.99 133.98 133.65 133.65 133.61 132.56 132.59 132.71 132.00 130.31 130.00 129.46 129.08 128.57 128.26 127.96 127.64 127.48 127.02



Sez. VI12S_CODA-DI-VOLPE_SPA
 Progr.: 12+019.00
 Scala : 1:200
 Q.Rif. : 160.00

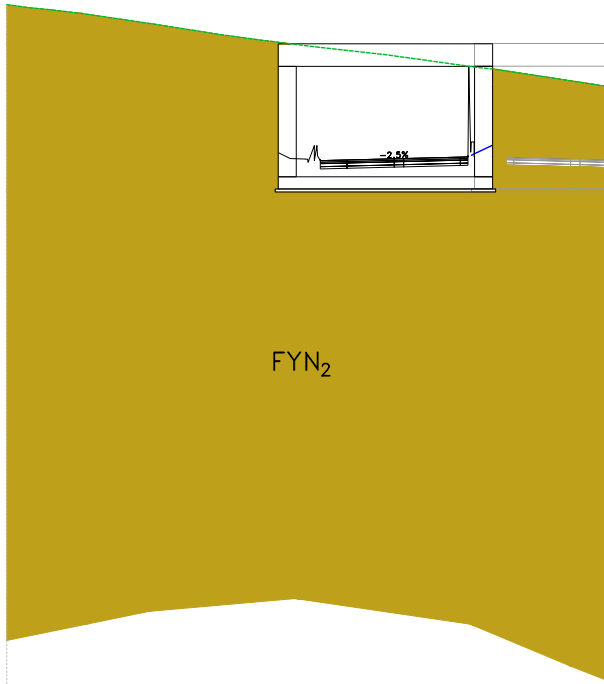
PROGRESSIVE TERRENO	-172.00	-171.80	-171.50	-170.00	-169.13	-168.00
PARZIALI TERRENO	6.48	1.75	2.50	11.93	7.16	8.30
QUOTE TERRENO	-172.00	-171.80	-171.50	-170.00	-169.13	-168.00
PROGRESSIVE PROGETTO						
PARZIALI PROGETTO						
QUOTE PROGETTO						
QUOTE SOTTOFONDO	-172.00	-171.80	-171.50	-170.00	-169.13	-168.00




Sez. GA05_AMARI_INIZ
 Progr.: 12+292.06
 Scala : 1:200
 Q.Rif. : 180.00

PROGRESSIVE TERRENO	-3+000	-27.07	-20.17	-19.39	-16.47	-11.14	-10.43	-5.01	-2.70	-0.65	3.36	4.84	6.23	8.94
PARZIALI TERRENO	2.93	6.90	2.91	4.33	0.62	1.10	5.43	2.16	2.07	0.63	2.45	1.48	1.39	2.71
QUOTE TERRENO	186.56	186.81	187.88	188.00	188.85	189.25	189.77	190.00	190.11	190.06	190.58	190.99	191.20	191.95
PROGRESSIVE PROGETTO														
PARZIALI PROGETTO														
QUOTE PROGETTO														
QUOTE SOTTOFONDO	186.56	186.81	187.88	188.00	188.85	189.25	189.77	190.00	190.11	190.06	190.58	190.99	191.20	191.95

Sez. GA05_AMARI_FINE
 Progr.: 12+452.00
 Scala : 1:200
 Q.Rif. : 190.00



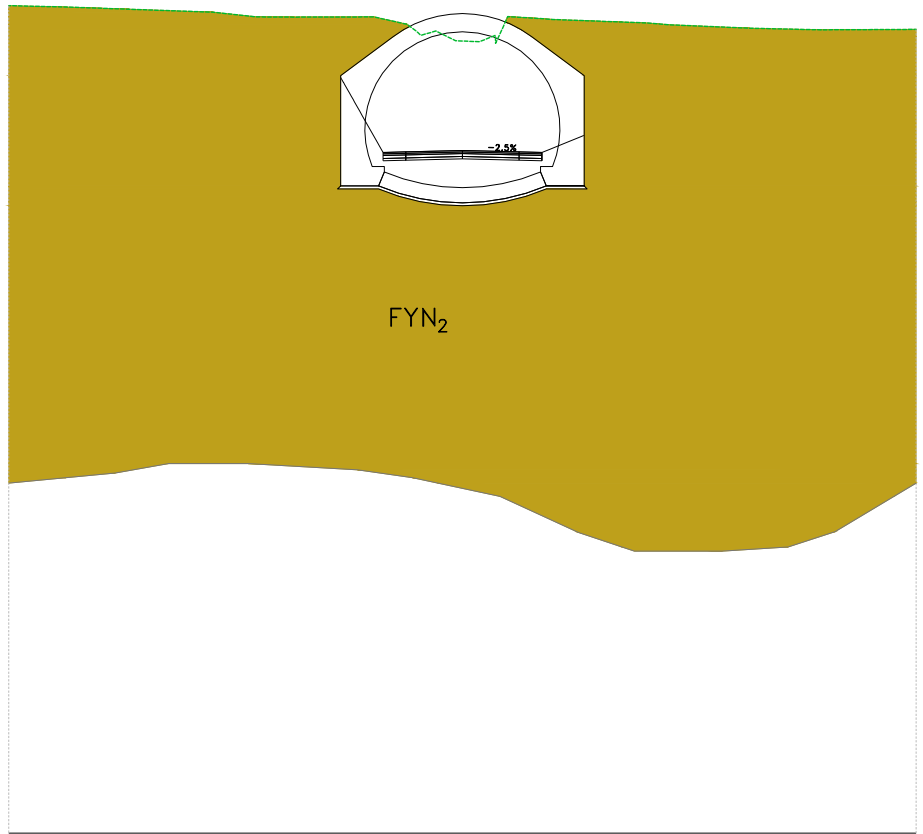
PROGRESSIVE TERRENO	-205.32	-205.13	-204.96	-204.74	-204.00	-203.32	-203.00	-202.75	-202.45	-202.37	-202.00	-201.32	-201.16	-201.05	-200.00
PARZIALI TERRENO	1.34	1.72	1.87	5.01	4.27	2.36	2.03	2.46	0.78	3.28	4.87	1.16	1.10	6.86	9.12
QUOTE TERRENO															
PROGRESSIVE PROGETTO															
PARZIALI PROGETTO															
QUOTE PROGETTO															
QUOTE SOTTOFONDO	-205.32	-205.13	-204.96	-204.74	-204.00	-203.32	-203.00	-202.75	-202.45	-202.37	-202.00	-201.32	-201.16	-201.05	-200.00



Sez. V13S_RECUPERO_SP-A
 Progr.: 12+581.27
 Scala : 1:200
 Q.Rif. : 180.00

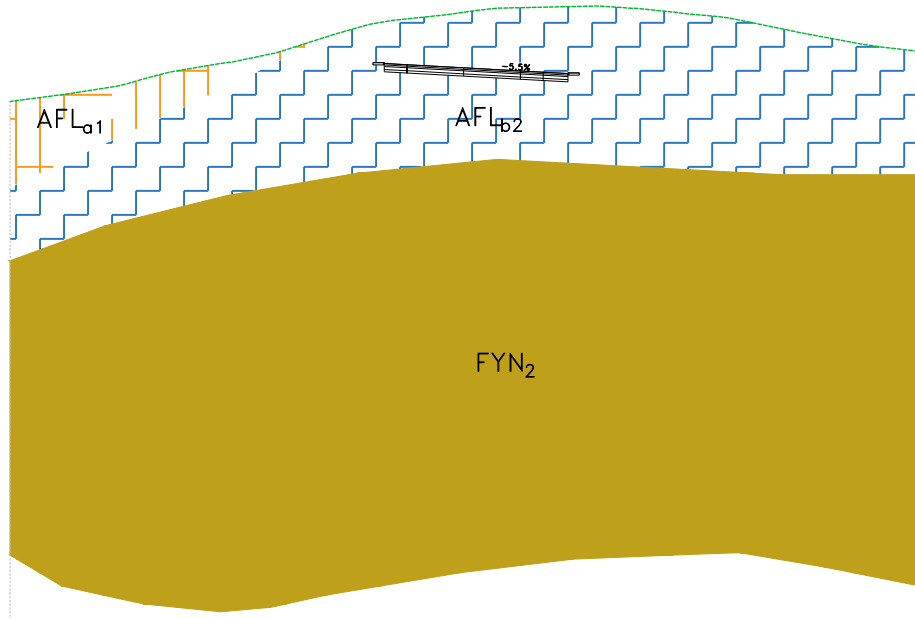
PROGRESSIVE TERRENO	-201.28	-200.71	-200.49	-200.40	-200.00	-199.75		-198.65	-198.00	-196.00	-195.81	-194.00	-193.47	
PARZIALI TERRENO		3.76	1.50	0.72	2.18	1.34	6.18	2.81		10.74		5.13	2.01	5.89
QUOTE TERRENO	-201.28	-200.71	-200.49	-200.40	-200.00	-199.75		-198.65	-198.00	-196.00	-195.81	-194.00	-193.47	
PROGRESSIVE PROGETTO														
PARZIALI PROGETTO														
QUOTE PROGETTO														
QUOTE SOTTOFONDO	-201.28	-200.71	-200.49	-200.40	-200.00	-199.75		-198.65	-198.00	-196.00	-195.81	-194.00	-193.47	

Sez. GN03_INIZIO_NAT
 Progr.: 14+044.00
 Scala : 1:200
 Q.Rif. : 250.00



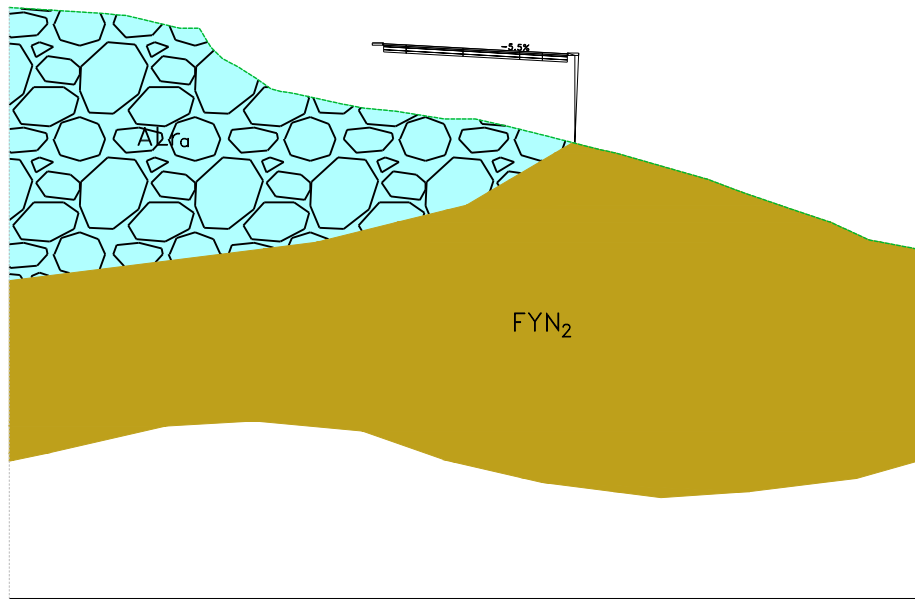
PROGRESSIVE TERRENO	271.96	271.97	271.79	271.73	271.53	271.22	271.20	271.22	270.73	270.00	270.29	269.62	269.58	270.00	271.10	270.82	270.70	270.47	270.37	270.39
PARZIALI TERRENO	3.87	2.56	1.72	5.99	2.84	2.54	5.25	2.18	0.99	1.30	1.12	1.08	2.39	6.24	1.54	5.31	4.68	6.33		
QUOTE TERRENO	-271.96	-271.87	-271.79	-271.73	-271.53	-271.22	-271.20	-271.22	-270.73	-270.00	-270.29	-269.62	-269.58	-270.00	-271.10	-270.82	-270.70	-270.47	-270.37	-270.39
PROGRESSIVE PROGETTO																				
PARZIALI PROGETTO																				
QUOTE PROGETTO																				
QUOTE SOTTOFONDO	-271.96	-271.87	-271.79	-271.73	-271.53	-271.22	-271.20	-271.22	-270.73	-270.00	-270.29	-269.62	-269.58	-270.00	-271.10	-270.82	-270.70	-270.47	-270.37	-270.39

Sez. VI14_MILICIA_SPA
 Progr.: 14+653.00
 Scala : 1:200
 Q.Rif. : 270.00



PROGRESSIVE TERRENO	271.56	272.00	272.53	273.04	273.44	274.00	274.14	274.73	276.00	276.61	276.87	277.26	277.41	277.52	277.68	277.81	277.87	277.81	277.41	277.17	277.03	276.00	275.43	275.30	275.12	274.84
PARZIALI TERRENO		3.36	3.39	0.83	1.19	1.56	3.25	1.01	2.82	4.01	2.17	1.02	0.75	0.75	3.71	2.05	1.37	1.93	0.75	1.69	1.20	5.01	3.07	0.72	1.17	2.50
QUOTE TERRENO	271.56	272.00	272.89	273.04	273.44	274.00	274.14	274.73	276.00	276.61	276.87	277.26	277.41	277.52	277.68	277.81	277.87	277.81	277.41	277.17	277.03	276.00	275.43	275.30	275.12	274.84
PROGRESSIVE PROGETTO										274.02	274.02															
PARZIALI PROGETTO										0.70	1.50	3.75	3.75	3.75	3.75	3.75										
QUOTE PROGETTO										274.02	274.02	274.07	274.07	274.07	274.07	274.07										
QUOTE SOTTOFONDO	271.56	272.00	272.89	273.04	273.44	274.00	274.14	274.73	276.00	276.61	276.87	277.26	277.41	277.52	277.68	277.81	277.87	277.81	277.41	277.17	277.03	276.00	275.43	275.30	275.12	274.84

Sez. VI14_MILICIA_SPB
 Progr.: 14+975.00
 Scala : 1:200
 Q.Rif. : 260.00

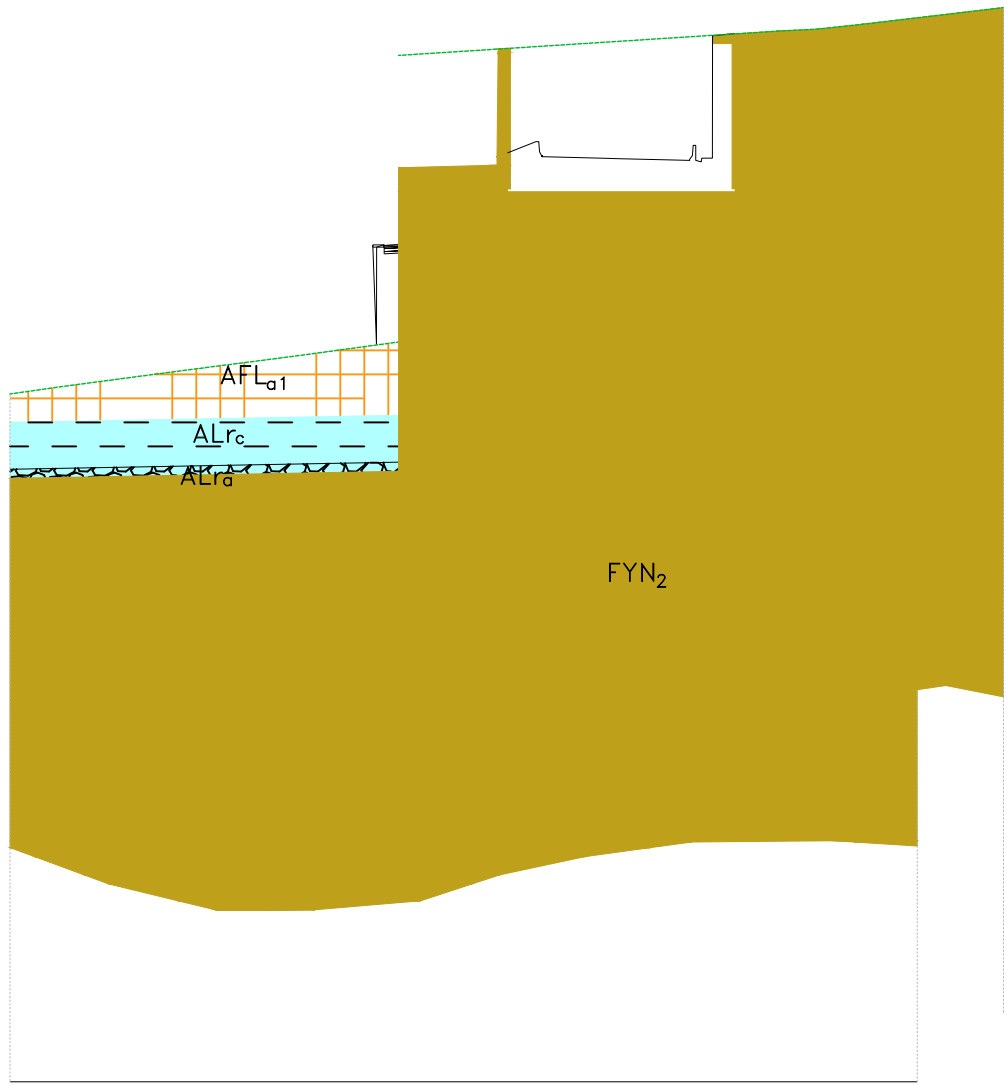


PROGRESSIVE TERRENO	285.37	282.97	282.85	282.00	282.00	280.00	279.46	278.69	278.00	277.68	277.02	276.72	276.51	276.00	276.00	276.00	275.50	274.88	274.00	273.75	272.00	271.17	270.00	269.17	268.00	267.41	266.90
PARZIALI TERRENO		6.39	0.85	3.58	1.29	0.77	0.75	1.01	0.97	0.85	3.03	1.57	2.15	3.20	1.21	0.58	2.21	2.51	3.43	1.16	6.10	2.19	3.42	2.48	2.55	3.13	
QUOTE TERRENO	285.37	282.97	282.85	282.00	282.00	280.00	279.46	278.69	278.00	277.68	277.02	276.72	276.51	276.00	276.00	276.00	275.50	274.88	274.00	273.75	272.00	271.17	270.00	269.17	268.00	267.41	266.90
PROGRESSIVE PROGETTO																											
PARZIALI PROGETTO																											
QUOTE PROGETTO																											
QUOTE SOTTOFONDO	285.37	282.97	282.85	282.00	282.00	280.00	279.46	278.69	278.00	277.68	277.02	276.72	276.51	276.00	276.00	276.00	275.50	274.88	274.00	273.75	272.00	271.17	270.00	269.17	268.00	267.41	266.90

Sez. VI15_MILICIA-2_SPA
 Progr.: 15+124.00
 Scala : 1:200
 Q.Rif. : 270.00



PROGRESSIVE TERRENO	289.46	288.00	286.85	286.00	285.34	285.02	284.00	284.00	283.33	283.24	283.04	282.90	282.34	282.00	281.18	280.77	280.00	279.81	279.67	278.75	278.00	276.23
PARZIALI TERRENO	5.85	4.89	4.18	3.89	1.53	4.19	3.46	0.67	1.25	0.82	3.70	1.83	4.13	2.13	4.97	2.10	1.96	1.14	1.04	5.28		
QUOTE TERRENO	289.46	288.00	286.85	286.00	285.34	285.02	284.00	284.00	283.33	283.24	283.04	282.90	282.34	282.00	281.18	280.77	280.00	279.81	279.67	278.75	278.00	276.23
PROGRESSIVE PROGETTO							284.63	284.56	283.33	283.24	283.04	282.90	282.34	282.00	281.18	280.77	280.00	279.81	279.67	278.75	278.00	276.23
PARZIALI PROGETTO							0.70	1.50	3.75	0.67	1.25	0.82	3.74	1.50	2.13	4.97	2.10	1.96	1.14	1.04	5.28	
QUOTE PROGETTO							284.63	284.56	283.33	283.24	283.04	282.90	282.34	282.00	281.18	280.77	280.00	279.81	279.67	278.75	278.00	276.23
QUOTE SOTTOFONDO	289.46	288.00	286.85	286.00	285.34	285.02	284.00	284.56	283.33	283.24	283.04	282.90	282.34	282.00	281.18	280.77	280.00	279.81	279.67	278.75	278.00	276.23



Sez. VI15_MILICIA-2_SPB
 Progr.: 15+706.00
 Scala : 1:200
 Q.Rif. : 270.00

PROGRESSIVE TERRENO	276.59	278.90	280.00	280.90	281.71	281.84	282.00	282.36	282.45	283.47	283.48	283.45	284.97	285.51	286.00	286.00	286.00
PARZIALI TERRENO	3.63	8.28	6.96	5.97	0.95	1.26	0.53	2.32	0.81	12.28	4.06	2.57	1.77	1.16	3.35	2.57	
QUOTE TERRENO	276.59	278.90	280.00	280.90	281.71	281.84	282.00	282.36	282.45	283.47	283.48	283.45	284.97	285.51	286.00	286.00	286.00
PROGRESSIVE PROGETTO					281.71	281.84	282.00	282.36	282.45	283.47	283.48	283.45	284.97	285.51	286.00	286.00	286.00
PARZIALI PROGETTO					0.95	1.26	0.53	2.32	0.81	12.28	4.06	2.57	1.77	1.16	3.35	2.57	
QUOTE PROGETTO					281.71	281.84	282.00	282.36	282.45	283.47	283.48	283.45	284.97	285.51	286.00	286.00	286.00
QUOTE SOTTOFONDO	276.59	278.90	280.00	280.90	281.71	281.84	282.00	282.36	282.45	283.47	283.48	283.45	284.97	285.51	286.00	286.00	286.00