

S.S.121 "Catane"
Intervento S.S.121 – Tratto Palermo (A19) – rotatoria Bolognetta

PROGETTO DEFINITIVO

COD. UP62

PROGETTAZIONE: ATI VIA - SERING - VDP - BRENG

RESPONSABILE DELL'INTEGRAZIONE DELLE PRESTAZIONI SPECIALISTICHE:

Dott. Ing. Giovanni Piazza (Ord. Ing. Prov. Roma A27296)

GRUPPO DI PROGETTAZIONE

MANDATARIA:

MANDANTI:

PROGETTISTA:

Responsabile Tracciato stradale: *Dott. Ing. Massimo Capasso (Ord. Ing. Prov. Roma 26031)*
 Responsabile Strutture: *Dott. Ing. Giovanni Piazza (Ord. Ing. Prov. Roma 27296)*
 Responsabile Idraulica, Geotecnica e Impianti: *Dott. Ing. Sergio Di Maio (Ord. Ing. Prov. Palermo 2872)*
 Responsabile Ambiente: *Dott. Ing. Francesco Ventura (Ord. Ing. Prov. Roma 14660)*



GEOLOGO:

Dott. Geol. Enrico Curcuruto (Ord. Geo. Regione Sicilia 966)

COORDINATORE SICUREZZA IN FASE DI PROGETTAZIONE:

Dott. Ing. Matteo Di Girolamo (Ord. Ing. Prov. Roma 15138)

RESPONSABILE SIA:

Dott. Ing. Francesco Ventura (Ord. Ing. Prov. Roma 14660)



VISTO: IL RESPONSABILE DEL PROCEDIMENTO:

Dott. Ing. Luigi Mupo

PROGETTO STRADALE

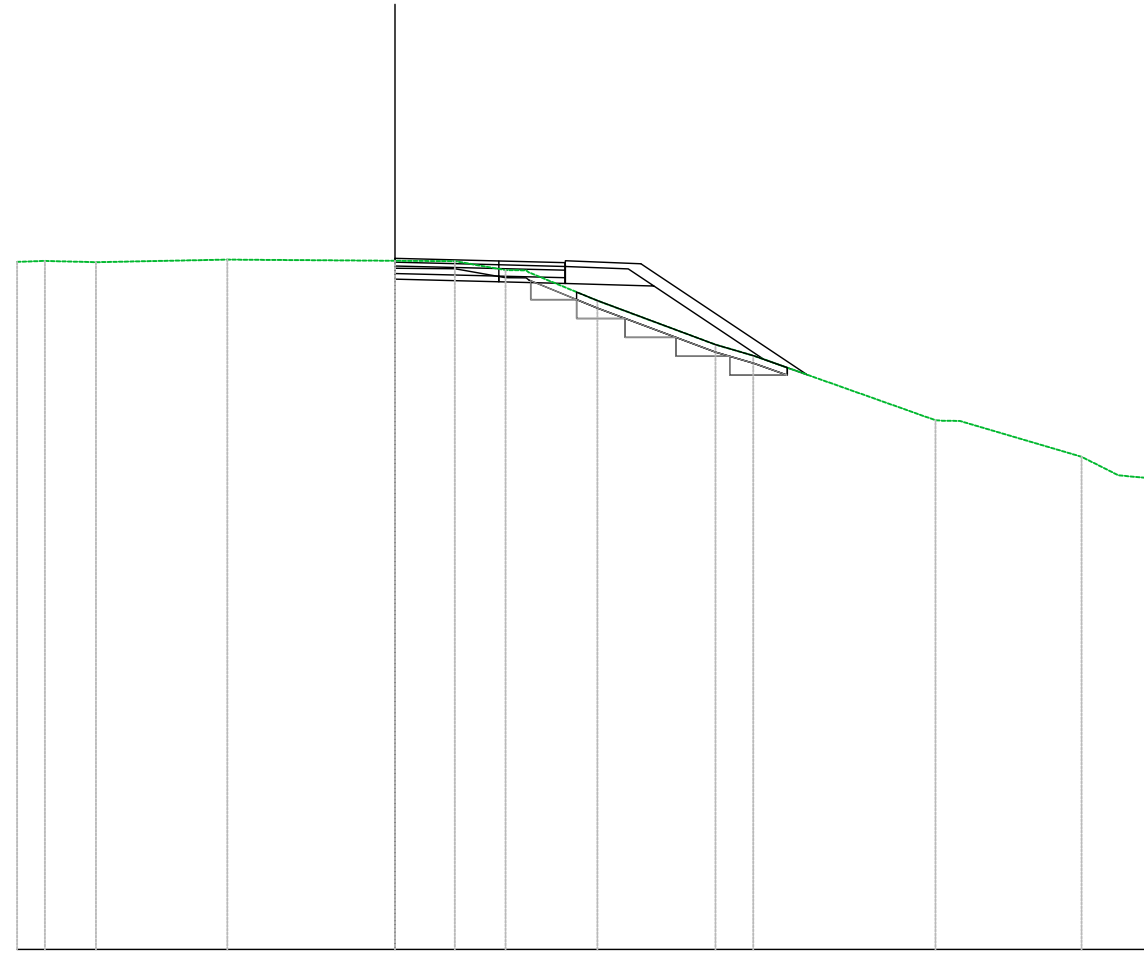
SV02 SVINCOLO AUTOSTRADA

Sezioni trasversali Corsie specializzate A19



CODICE PROGETTO		NOME FILE		REVISIONE	SCALA:
PROGETTO	LIV. PROG. ANNO	UP62_V02PS00TRASZ02_A			
DPUP0062	D 23	CODICE ELAB. V02PS00TRASZ02		A	1:200
D					
C					
B					
A	EMISSIONE	SETT 2022	M.TOSI	M.CAPASSO	G.PIAZZA
REV.	DESCRIZIONE	DATA	REDATTO	VERIFICATO	APPROVATO

Materiali - Progr.0+260.00		
Materiale	Area (m²)	Vol. (m³)
Gradoni	1.69	20.31
Rilevato	2.70	27.01
Scavo	1.64	32.74
Scotico	1.12	11.15
Terreno vegetale	1.72	24.48

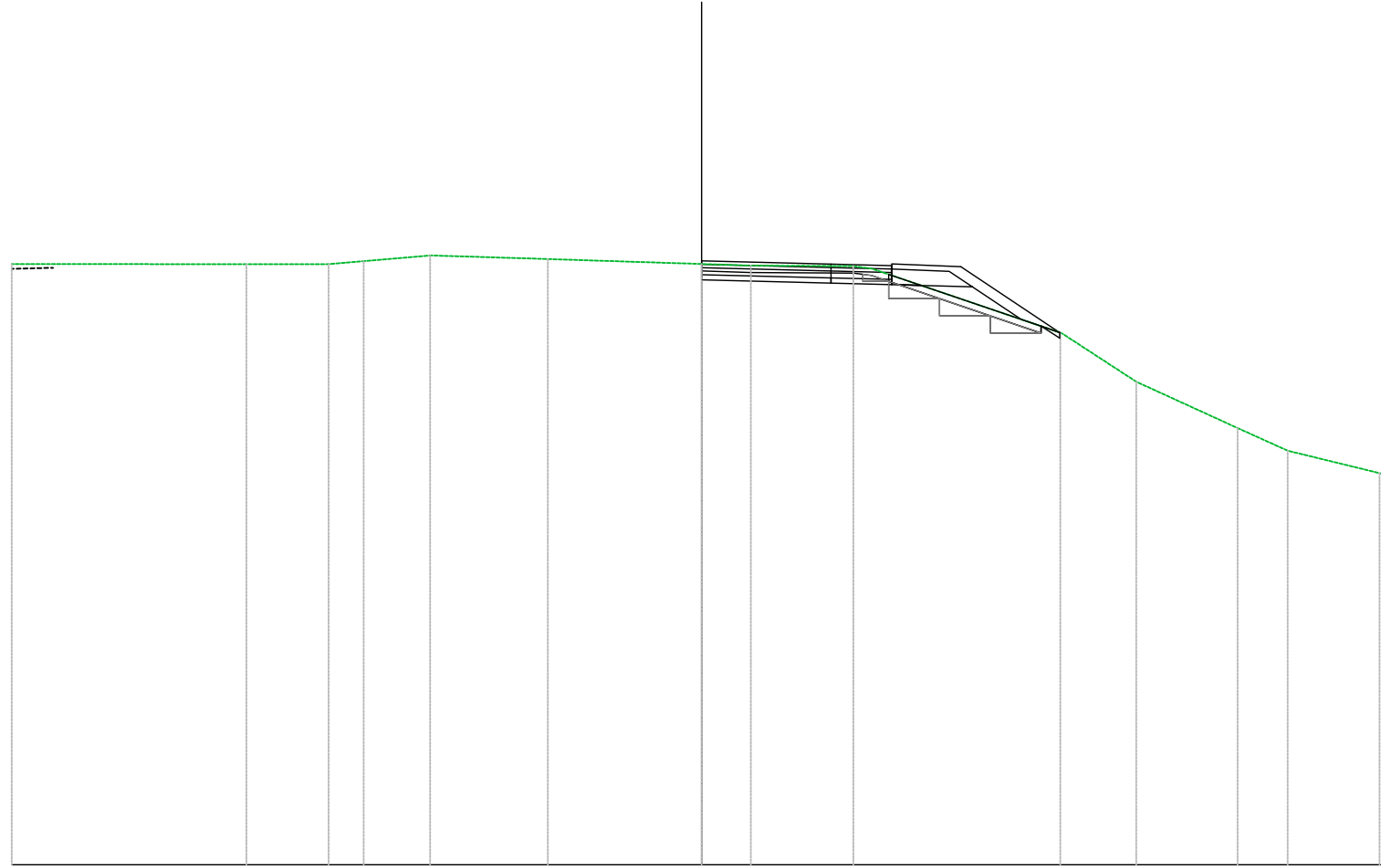


A19_DX_Corsia-marcia
 Sez. 05
 Progr.: 0+260.00
 Scala : 1:200
 Q.Rif. : 60.00

PROGRESSIVE TERRENO	10.00	9.26	7.91	4.44	0.00	1.58	2.93	3.47	5.35	8.48	9.48	14.30	14.95	18.17	19.14	20.00
PARZIALI TERRENO	0.74	1.35	3.48	4.44	1.58	1.34	0.54	1.82	3.13	1.00	4.70		3.22	0.97	0.86	
QUOTE TERRENO	78.19	78.21	78.18	78.25	78.22	78.21	77.97	77.96	77.16	76.00	75.71	74.00	73.98	73.03	72.54	72.46
PROGRESSIVE PROGETTO						2.75	4.50	6.51		10.91						
PARZIALI PROGETTO					2.75	1.75	2.00	0.24	4.16							
QUOTE PROGETTO					78.28	78.21	78.17	78.14	75.20							
QUOTE SOTTOFONDO					77.73	77.66	77.62	77.55	75.61	75.20						

Materiali - Progr.0+300.00		
Materiale	Area (m²)	Vol. (m³)
Gradoni	1.19	31.36
Rilevato	0.67	45.52
Scavo	2.64	46.51
Scotico	0.93	23.01
Terreno vegetale	1.17	30.40

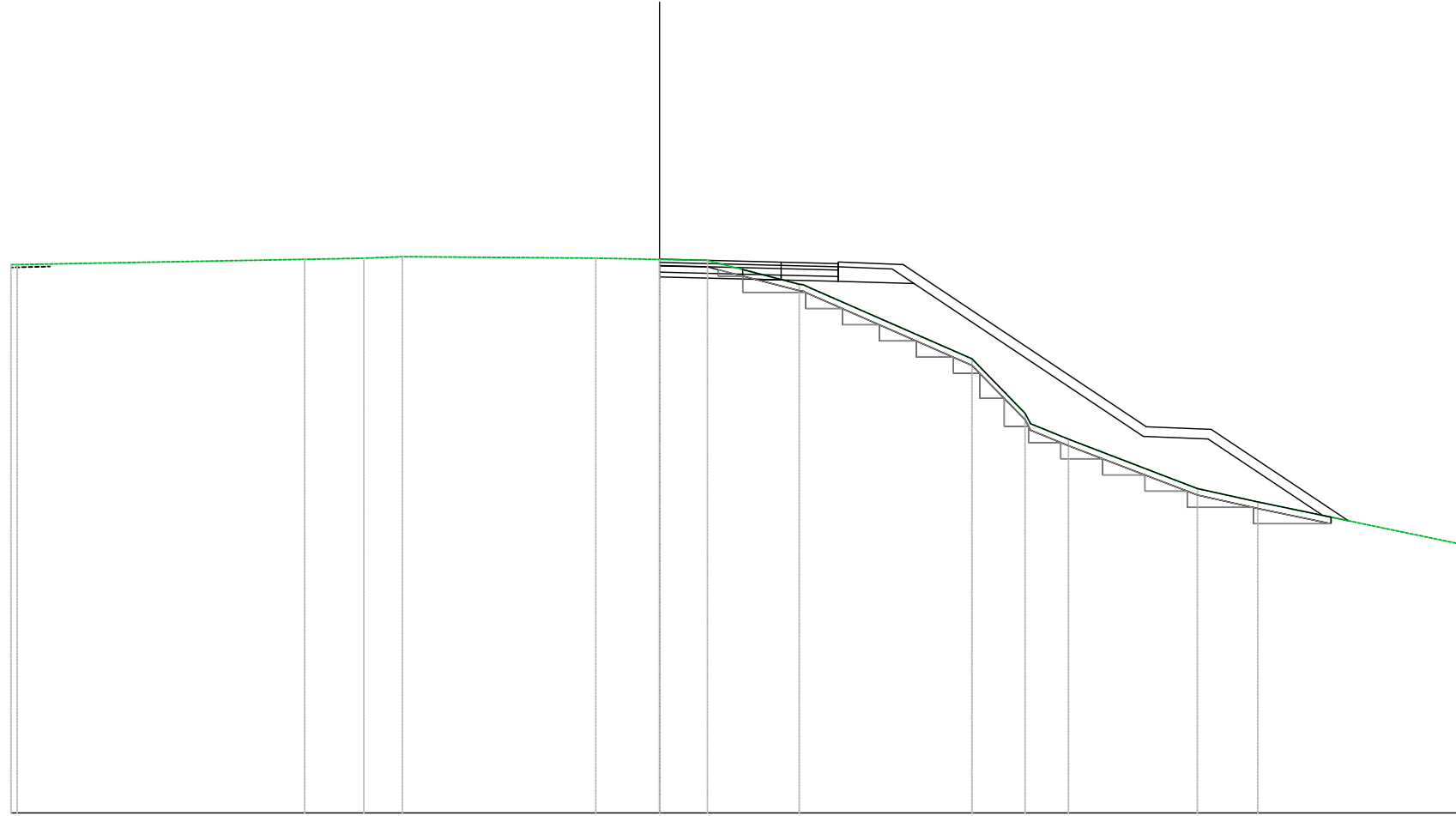
A19_DX_Corsia-marcia
 Sez. 07
 Progr.: 0+300.00
 Scala : 1:200
 Q.Rif. : 60.00



PROGRESSIVE TERRENO	20.00		-13.20	-10.81	-9.80	-7.87	-4.46	0.00	1.43	4.40	4.93		10.40	12.60	15.54	16.99	19.65
PARZIALI TERRENO		6.80	2.39	1.02	1.93	3.41	4.46	1.43	2.97	0.53	5.47		2.13	2.94	1.45	2.66	
QUOTE TERRENO	77.41		77.41	77.41	77.49	77.66	77.55	77.41	77.37	77.35	77.28		75.42	74.00	72.66	72.00	71.35
PROGRESSIVE PROGETTO										3.75	5.50		7.51				
PARZIALI PROGETTO									3.75	1.75	2.00		0.24		2.62		
QUOTE PROGETTO								77.50		77.41	77.36		77.33		75.42		
QUOTE SOTTOFONDO								76.95		76.86	76.81		76.75		75.80		

Materiali - Progr.0+320.00		
Materiale	Area (m ²)	Vol. (m ³)
Gradoni	4.82	60.16
Rilevato	18.47	191.45
Scavo	1.44	40.82
Scotico	3.63	45.55
Terreno vegetale	5.02	61.90

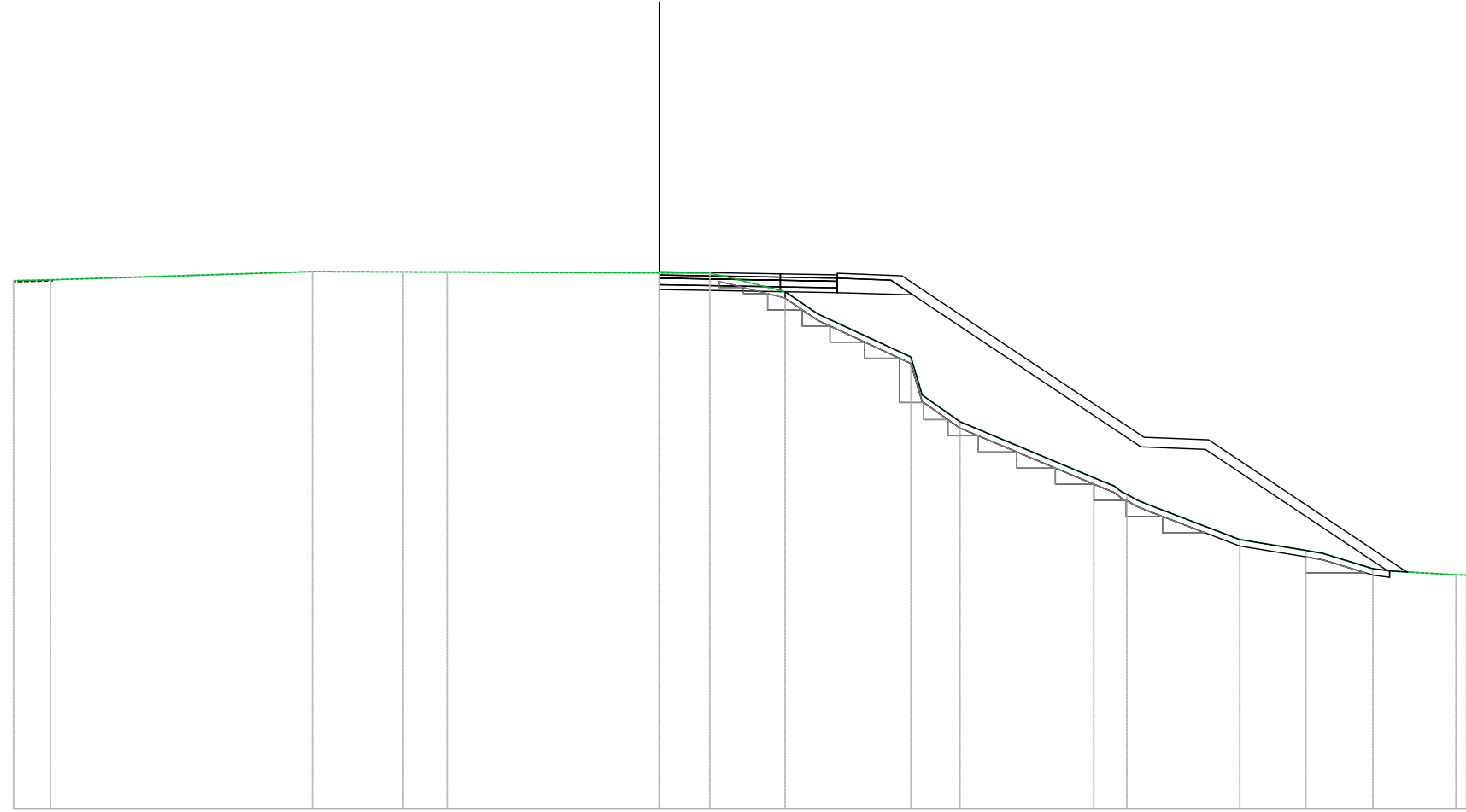
A19_DX_Corsia-marcia
 Sez. 08
 Progr.: 0+320.00
 Scala : 1:200
 Q.Rif. : 60.00



PROGRESSIVE TERRENO	0+00	0+8.87	0+10.94	0+12.13	0+13.32	0+14.51	0+15.70	0+16.89	0+18.08	0+19.27	0+20.46	0+21.65	0+22.84	0+24.03	0+25.22	0+26.41	0+27.60	0+28.79	0+30.00
PARZIALI TERRENO		8.87	1.83	1.19		5.96	1.97	1.47	2.83		4.98	1.64	1.17	3.98	1.86		6.55		
QUOTE TERRENO	76.99		77.07	77.10	77.15		77.10	77.06	77.04	76.30		74.00	72.32	71.52	70.00	69.59		68.23	
PROGRESSIVE PROGETTO										3.75	5.50				15.01				21.24
PARZIALI PROGETTO									3.75	1.75	2.00		7.26		2.00	4.23			
QUOTE PROGETTO							77.07			76.98	76.94		76.91		71.91	71.83			69.01
QUOTE SOTTOFONDO							76.52			76.43	76.39		76.32		71.61	71.53			69.17

Materiali - Progr.0+340.00		
Materiale	Area (m²)	Vol. (m³)
Gradoni	4.54	93.66
Rilevato	32.12	505.98
Scavo	1.46	29.03
Scotico	3.88	75.04
Terreno vegetale	0.00	50.23


A19_DX_Corsia-marcia
 Sez. 09
 Progr.: 0+340.00
 Scala : 1:200
 Q.Rif. : 60.00



PROGRESSIVE TERRENO	-20.00	-18.86		-10.74	-7.93	-6.57	0.00	1.56	2.17	3.90	4.90	7.79	9.31	13.46	14.10	14.78	17.98	20.02	20.55	22.10	22.67	24.67
PARZIALI TERRENO	1.14	7.92	2.81	1.36	6.57	1.56	0.61	1.73	0.97	2.90	0.35	1.17	4.14	0.64	2.82	1.91	1.55	0.57	2.00			
QUOTE TERRENO	76.37	76.39	76.65	76.64	76.64	76.61	76.60	76.47	76.02	75.34	74.00	72.00	70.26	70.00	69.58	68.35	68.01	67.92	67.44	67.37	67.26	
PROGRESSIVE PROGETTO									3.75	5.50	7.51				15.01	17.01				23.16		
PARZIALI PROGETTO							3.75	1.75	2.00	0.24	7.26			2.00	6.14							
QUOTE PROGETTO						76.64	76.58	76.55	76.52	71.52	71.44									67.34		
QUOTE SOTTOFONDO						76.09	76.03	76.00	75.93					71.22	71.14					67.39	67.34	

Materiali - Progr.0+360.00		
Materiale	Area (m ²)	Vol. (m ³)
Gradoni	4.07	86.18
Rilevato	30.72	628.42
Scavo	1.38	28.40
Scotico	4.05	79.21
Terreno vegetale	5.84	58.39


A19_DX_Corsia-marcia
 Sez. 10
 Progr.: 0+360.00
 Scala : 1:200
 Q.Rif. : 60.00



PROGRESSIVE TERRENO	20.00	16.58	10.93	9.18	7.87		1.37	0.00	1.67	2.31	3.18		5.69	6.67	7.56	8.89		12.31	14.05	15.03	17.56	19.44	20.17		23.79	25.00
PARZIALI TERRENO	3.42	5.66	1.75	1.31		6.50	1.37	1.67	0.64	0.86		2.11	0.98	0.89	1.34		3.42	1.75	0.98	2.53	1.62	0.72		3.62	1.21	
QUOTE TERRENO	75.81	75.85	75.97	76.09	76.14		76.12	76.12	76.12	76.01	76.00		74.50	74.00	73.21	72.00		70.71	70.00	69.51	68.00	67.92	67.92		66.62	66.46
PROGRESSIVE PROGETTO											3.75		5.50		7.51					15.01	17.01				23.89	
PARZIALI PROGETTO									3.75		1.75		2.00		0.24			7.26		2.00		6.68				
QUOTE PROGETTO							76.21		76.22	76.22	76.22	76.19								71.19	71.11				67.07	66.65
QUOTE SOTTOFONDO							75.66		75.67	75.67	75.61									70.90	70.82				66.65	66.65

Materiali - Progr.0+400.00		
Materiale	Area (m ²)	Vol. (m ³)
Gradoni	3.49	72.90
Rilevato	33.07	662.93
Scavo	1.62	30.57
Scotico	3.78	75.58
Terreno vegetale	5.66	111.74


A19_DX_Corsia-marcia
 Sez. 12
 Progr.: 0+400.00
 Scala : 1:200
 Q.Rif. : 60.00



PROGRESSIVE TERRENO	20.00	16.96	10.57	10.05	7.71	0.00	1.41	1.96	3.91	6.28	8.44	12.16	14.19	15.36	17.16	19.58	25.00
PARZIALI TERRENO	3.04	6.39	0.51	2.34	7.71	1.41	1.95	2.37	2.16	3.72	1.64	1.17	1.80	2.13	5.42		
QUOTE TERRENO	74.74	74.81	74.96	74.95	74.80	75.28	75.37	75.35	75.06	73.46	72.00	70.09	68.77	68.00	67.09	66.77	66.29
PROGRESSIVE PROGETTO								3.75	5.50	7.51			15.01	17.01	22.93		
PARZIALI PROGETTO							3.75	1.75	2.00	0.24	7.26		2.00	5.92			
QUOTE PROGETTO						75.34	75.47	75.53	75.50	70.50	70.42	66.47					
QUOTE SOTTOFONDO						74.79	74.92	74.98	74.91	70.20	70.12	66.53					

Materiali – Progr.0+404.57		
Materiale	Area (m²)	Vol. (m³)
Gradoni	3.46	15.87
Rilevato	33.23	151.42
Scavo	1.78	7.76
Scotico	3.76	17.22
Terreno vegetale	5.66	25.86


A19_DX_Corsia-marcia
 Sez. 13
 Progr.: 0+404.57
 Scala : 1:200
 Q.Rif. : 60.00



PROGRESSIVE TERRENO	20.00		-13.14		-10.58	-9.90		-7.73		-5.86		-1.63	0.00	1.70	4.00		8.48	9.91	11.72		14.60	15.21	17.11	19.04	20.78		25.00	
PARZIALI TERRENO		6.86		2.56		0.68	2.16		1.88		4.22		1.63	1.70	2.30		4.44		1.43	1.82		2.88		1.90	1.93	1.32		4.22
QUOTE TERRENO	74.62		74.77		74.83	74.82		74.70		74.95		75.24	75.26	75.27	75.02		72.00	71.27	70.00		68.21	67.89	66.99	66.79	66.59		66.17	
PROGRESSIVE PROGETTO												0.00	3.75	5.50	7.58						15.01	17.01					22.93	
PARZIALI PROGETTO													3.74	1.74	1.99				7.23		1.99			5.90				
QUOTE PROGETTO												75.24	75.37	75.44	75.43						70.41	70.33					66.38	
QUOTE SOTTOFONDO												74.69	74.82	74.89	74.82						70.11	70.03					66.46	

Materiali - Progr.0+500.00		
Materiale	Area (m ²)	Vol. (m ³)
Gradoni	0.00	9.01
Rilevato	0.00	19.00
Scavo	2.07	33.93
Scotico	0.00	7.51
Terreno vegetale	0.41	4.15


A19_DX_Corsia-marcia
 Sez. 16
 Progr.: 0+500.00
 Scala : 1:200
 Q.Rif. : 60.00



PROGRESSIVE TERRENO	-29.00	-19.35	-10.90	-8.47	-7.90	-6.90	0.00	1.59	3.54	4.70	7.40	9.93	15.18	16.64	18.16	18.70
PARZIALI TERRENO	0.65	8.45	2.44	0.56	1.01	6.90	1.59	1.96	1.15	2.70	2.53	5.25	1.17	1.53	1.61	
QUOTE TERRENO	71.83	71.86	72.20	72.38	72.43	72.47	72.71	72.76	72.45	72.65	72.70	72.78	72.92	72.93	72.65	72.38
PROGRESSIVE PROGETTO								1.75		5.50	7.50					
PARZIALI PROGETTO							1.75	3.75		2.00	0.25					
QUOTE PROGETTO							72.71	72.82		73.06	73.03	72.72				
QUOTE SOTTOFONDO							72.16	72.27		72.51	72.43	72.42				

Materiale	Area (m²)	Vol. (m³)
Gradoni	2.37	23.91
Rilevato	8.53	86.28
Scavo	1.76	46.42
Scottico	1.94	19.65
Terreno vegetale	2.37	28.29

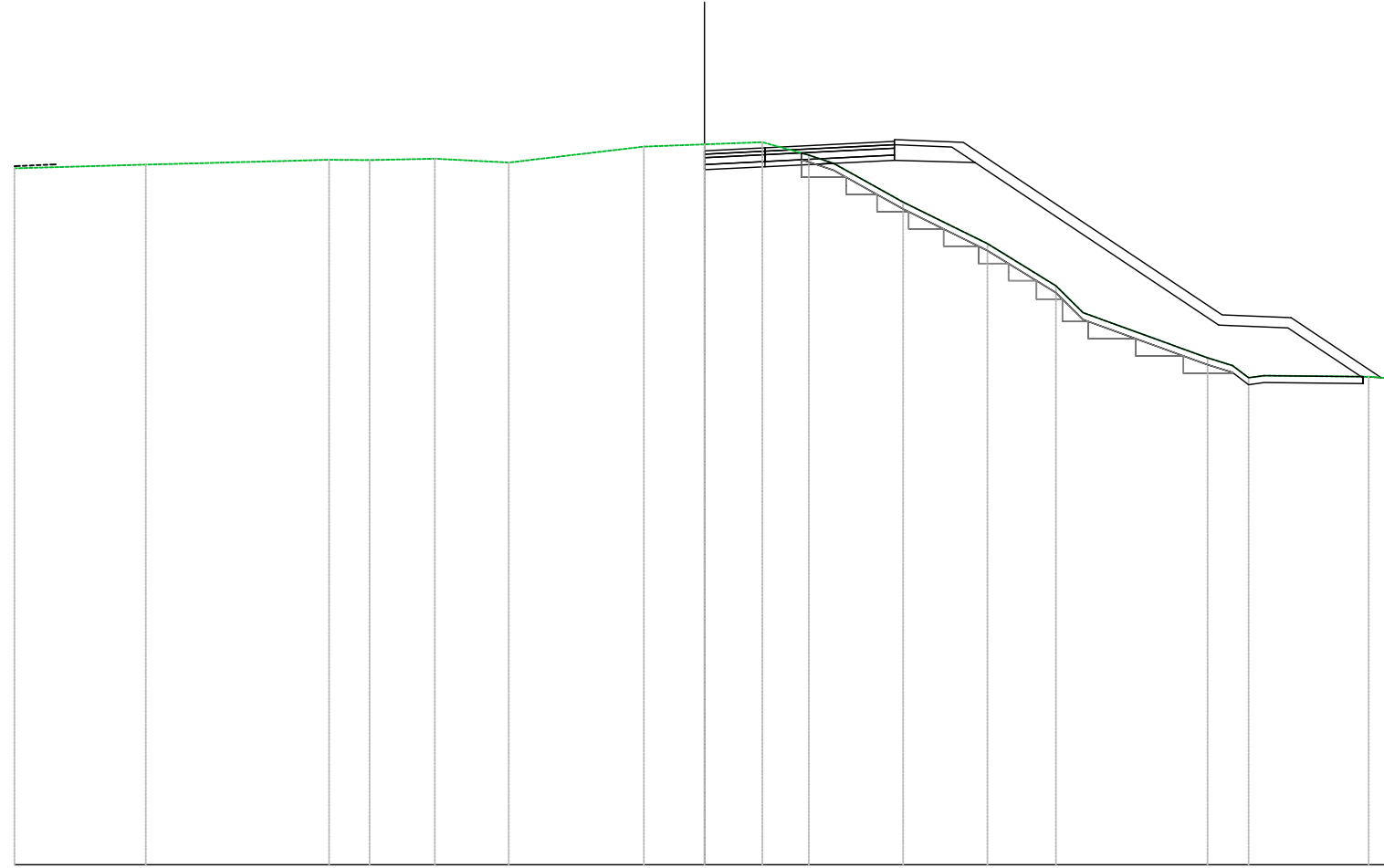
A19_DX_Corsia-marcia
Sez. 18
Progr.: 0+540.00
Scala : 1:200
Q.Rif. : 50.00



PROGRESSIVE TERRENO	20+00		-10.81		-10.10		-7.93		0.00		0.62		1.79		2.42		3.54		5.17		6.54		9.09		11.55		14.31		14.84		18.95		20+00	
PARZIALI TERRENO		9.19		0.71		2.17		7.65		0.62		1.16		0.63		1.12		1.63		1.37		2.56		2.46		2.76		0.53		4.11		1.05		
QUOTE TERRENO	70.92			71.21		71.19		71.14		71.47		71.45		71.59		71.42		71.22		70.61		70.00		68.74		68.00		67.59		67.48		66.78		
PROGRESSIVE PROGETTO										6.00				1.75						5.50								13.48						
PARZIALI PROGETTO											1.75			3.75						2.00		0.24			5.74									
QUOTE PROGETTO										71.40		71.50			71.73		71.70			71.11							67.70		67.70					
QUOTE SOTTOFONDO										70.85		70.95			71.18		71.11			71.18							67.82		67.70					

Materiali - Progr.0+560.00		
Materiale	Area (m²)	Vol. (m³)
Gradoni	3.59	60.18
Rilevato	21.99	308.70
Scavo	1.98	37.47
Scotico	3.25	52.55
Terreno vegetale	4.48	69.31


A19_DX_Corsia-marcia
 Sez. 19
 Progr.: 0+560.00
 Scala : 1:200
 Q.Rif. : 50.00



PROGRESSIVE TERRENO	20.00	16.19	10.88	9.71	7.82	5.67	1.76	0.00	1.67	3.02	3.74	5.76	8.20	10.19	10.97	14.58	15.30	16.22	19.25	20.00
PARZIALI TERRENO	3.81	5.31	1.17	1.89	2.14	3.92	1.76	1.67	1.35	0.72	3.74	2.01	2.44	1.99	0.78	3.61	0.72	0.47	3.03	0.75
QUOTE TERRENO	70.18	70.29	70.43	70.42	70.46	70.35	70.81	70.88	70.94	70.57	70.33	69.20	68.00	66.78	66.00	64.69	64.47	64.18	64.15	64.09
PROGRESSIVE PROGETTO								0.00	1.75			5.50	7.50			15.00		17.00	19.61	
PARZIALI PROGETTO									1.75	3.75		2.00	0.24	7.26		2.00		2.61		
QUOTE PROGETTO							70.14	70.69	70.78		70.42	70.97	70.35	70.94		65.94		65.86	64.15	64.12
QUOTE SOTTOFONDO																65.64	65.56		64.12	

Materiali - Progr.0+580.00		
Materiale	Area (m ²)	Vol. (m ³)
Gradoni	4.24	79.13
Rilevato	18.93	413.41
Scavo	1.33	33.14
Scotico	3.44	67.63
Terreno vegetale	4.64	92.30

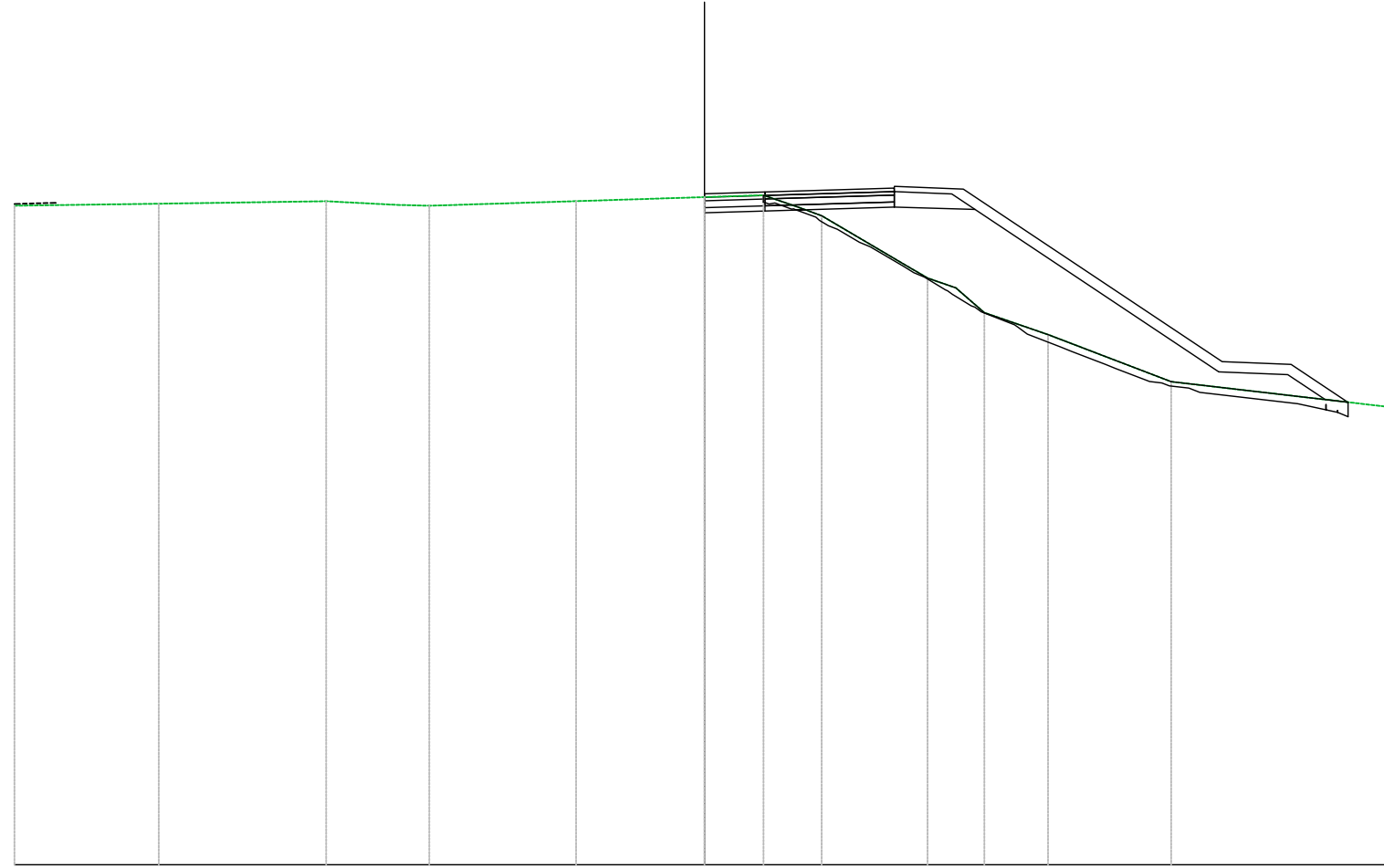
A19_DX_Corsia-marcia
 Sez. 20
 Progr.: 0+580.00
 Scala : 1:200
 Q.Rif. : 50.00



PROGRESSIVE TERRENO	-20.00	-17.23	-11.48	-10.79	-7.87	-4.81	0.00	1.68	2.22	3.21	5.41	7.50	9.73	11.42	15.60	21.88	23.36	24.15	25.00
PARZIALI TERRENO		2.77	5.75	0.54	2.92	3.07	4.81	1.68	0.54	0.49	2.10	2.08	2.23	1.50	4.18	6.28	1.48	0.54	0.54
QUOTE TERRENO	69.64	69.68	69.76	69.77	69.73	69.81	69.96	70.01	69.92	69.77	68.84	68.00	66.20	65.50	64.00	62.67	62.28	62.38	62.41
PROGRESSIVE PROGETTO							0.00	1.75		3.75	5.50	7.50			14.99	17.00			20.18
PARZIALI PROGETTO							1.75		3.75	2.00	7.25	2.00	7.25	2.00	3.17				
QUOTE PROGETTO							70.04	70.11		70.26	70.23		65.23	65.15	63.02				
QUOTE SOTTOFONDO							69.49	69.56		69.71	69.64		64.94	64.85	63.20				

Materiali - Progr.0+600.00		
Materiale	Area (m²)	Vol. (m³)
Gradoni	0.00	42.42
Rilevato	20.67	395.88
Scavo	1.06	23.85
Scotico	2.83	62.71
Terreno vegetale	4.11	87.54

A19_DX_Corsia-marcia
 Sez. 21
 Progr.: 0+600.00
 Scala : 1:200
 Q.Rif. : 50.00




PROGRESSIVE TERRENO	-20.00	-15.82	-10.97	-8.93	-7.98	-3.72	0.00	1.71	2.69	3.39	6.46	7.28	8.11	9.96	13.52	20.00
PARZIALI TERRENO	4.18	4.85	2.04	0.95	4.26	3.72	1.71	0.98	0.71	3.07	0.82	0.83	1.85	3.57	6.48	
QUOTE TERRENO	69.10	69.16	69.23	69.12	69.10	69.23	69.35	69.40	69.07	68.81	67.00	66.72	66.00	65.36	64.00	63.25
PROGRESSIVE PROGETTO								1.75		3.75	5.50	7.50			15.00	17.00
PARZIALI PROGETTO							1.75		3.75	2.00	7.26	0.24		2.00	1.64	18.65
QUOTE PROGETTO							69.44	69.50		69.61	69.58			64.58	64.50	63.40
QUOTE SOTTOFONDO							68.89	68.95		69.06	68.99			64.28	64.20	63.48

Materiali - Progr.0+640.00

Materiali	Area (m²)	Vol. (m³)
Gradoni	2.13	59.10
Rilevato	16.22	378.77
Scavo	1.33	27.27
Scofico	2.13	56.89
Terreno vegetale	2.47	24.66

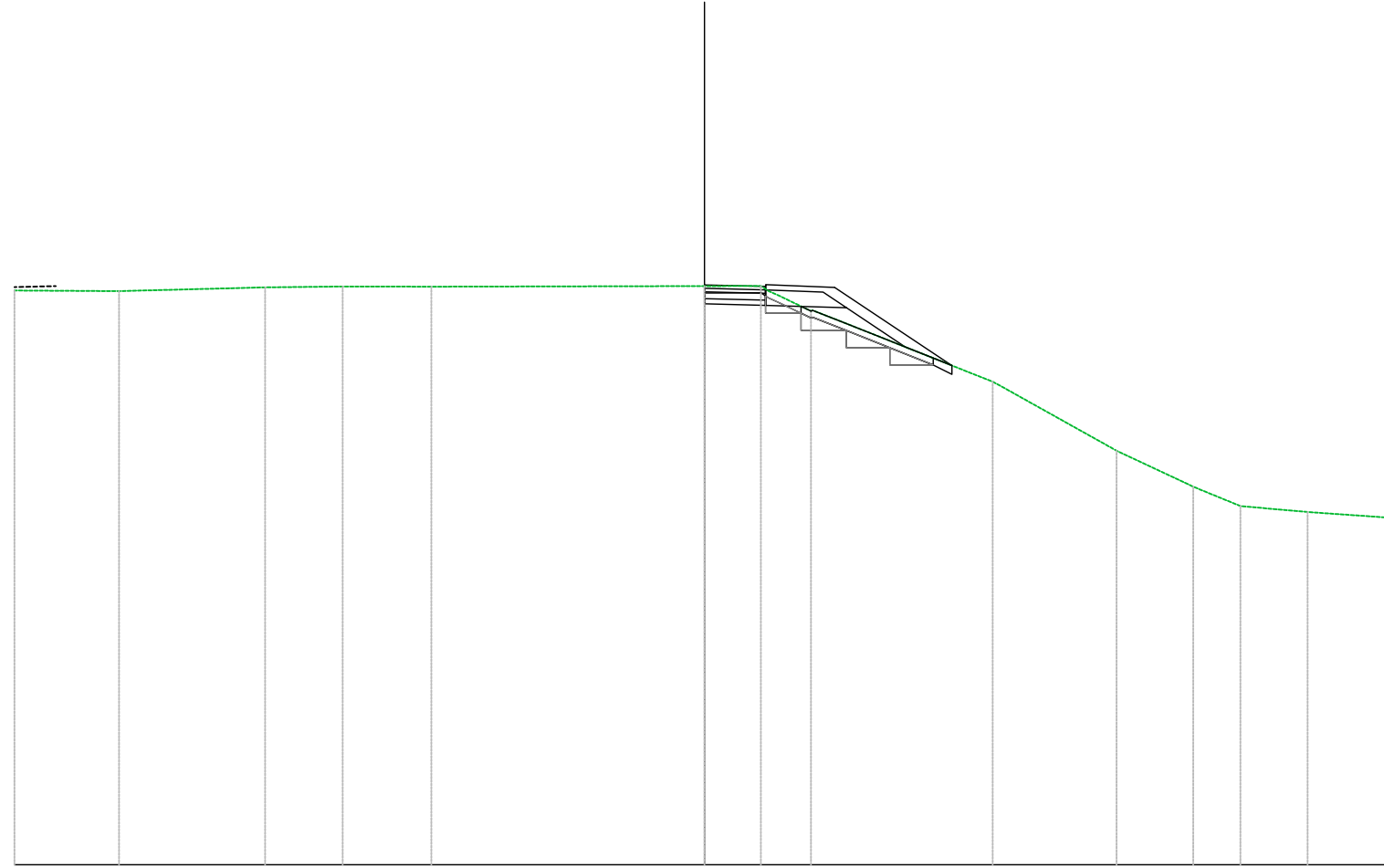
A19_DX_Corsia-marcia
 Sez. 23
 Progr.: 0+640.00
 Scala : 1:200
 Q.Rif. : 50.00



PROGRESSIVE TERRENO	68.00																				70.00
PARZIALI TERRENO		6.23		2.21	0.66	2.51		6.22		1.79	1.43	0.98	0.73	3.47	2.80	0.90	0.78	5.32		2.44	
QUOTE TERRENO	68.20		68.26	68.27	68.29		68.38		68.45	68.46	68.47	68.09	67.60		66.00	64.21	63.74	63.44		62.00	61.73
PROGRESSIVE PROGETTO											1.75			5.50	7.50				13.58		
PARZIALI PROGETTO										1.75		3.75		2.00	0.24	5.82					
QUOTE PROGETTO										68.42	68.42			68.40	68.37				64.33		
QUOTE SOTTOFONDO									67.87	67.87				67.85	67.78				64.33		

Materiali – Progr.0+749.31		
Materiale	Area (m ²)	Vol. (m ³)
Gradoni	1.21	30.59
Rilevato	0.69	17.46
Scavo	1.19	52.70
Scotico	0.89	22.45
Terreno vegetale	1.32	33.20

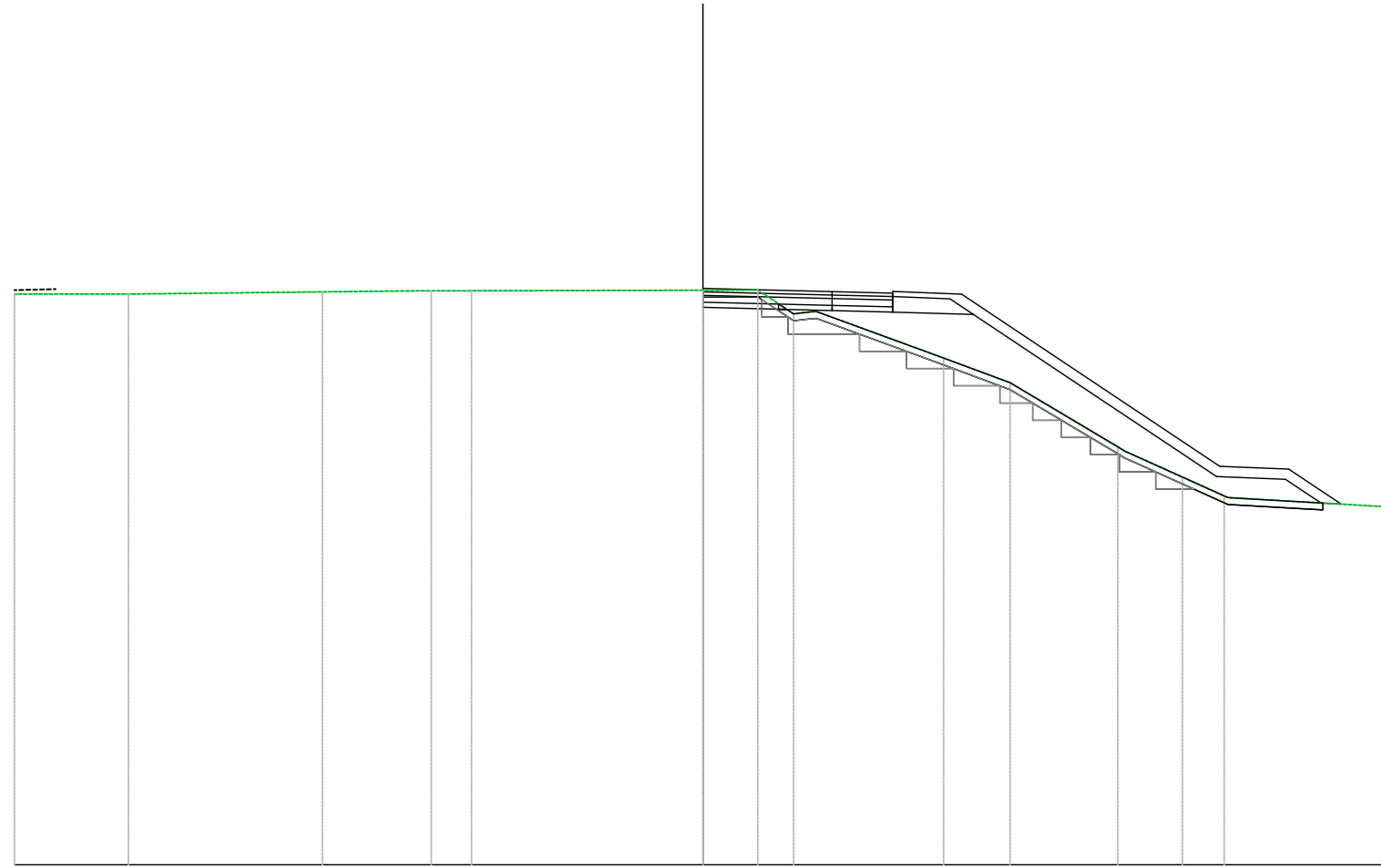
A19_DX_Corsia-marcia
 Sez. 27
 Progr.: 0+749.31
 Scala : 1:200
 Q.Rif. : 50.00



PROGRESSIVE TERRENO	20.00	16.97	12.74	10.49	7.92	0.00	1.63	2.17	3.08	4.05	8.35	11.94	14.16	15.53	17.48	20.00
PARZIALI TERRENO	3.03	4.23	1.84	2.57	7.92	1.21	0.92	0.92	4.30	3.34	2.22	1.37	1.95	2.52		
QUOTE TERRENO	66.64	66.62	66.73	66.76	66.75	66.77	66.77	66.49	66.05	65.71	64.00	62.00	60.96	60.40	60.22	60.05
PROGRESSIVE PROGETTO						66.81	66.76	66.73	66.73	65.01	64.47					
PARZIALI PROGETTO						1.75	2.00	0.24	3.15	7.18						
QUOTE PROGETTO						66.81	66.76	66.73	65.01	64.47						
QUOTE SOTTOFONDO						66.26	66.21	66.14	65.01	64.47						

Materiali – Progr.0+760.00		
Materiale	Area (m ²)	Vol. (m ³)
Gradoni	3.27	23.96
Rilevato	12.66	71.37
Scavo	1.05	11.99
Scotico	3.16	21.66
Terreno vegetale	4.08	28.86

A19_DX_Corsia-marcia
 Sez. 28
 Progr.: 0+760.00
 Scala : 1:200
 Q.Rif. : 50.00



PROGRESSIVE TERRENO	20.00	16.69	11.05	7.89	6.73	0.00	1.59	2.19	3.13	6.99	8.92	12.05	13.93	15.14	20.00
PARZIALI TERRENO	3.31	5.64	2.80	1.17	6.73	1.59	0.60	0.44	3.69	1.93	3.13	1.62	1.21	4.66	
QUOTE TERRENO	66.57	66.57	66.64	66.67	66.67	66.69	66.69	66.29	66.06	64.72	64.00	62.14	61.26	60.71	60.39
PROGRESSIVE PROGETTO									3.75	5.50	7.51			15.01	17.01
PARZIALI PROGETTO							3.75		1.75	2.00	0.24	7.26		2.00	1.53
QUOTE PROGETTO						66.74	66.65	66.60	66.60	66.57	66.57	61.57	61.49	61.49	60.47
QUOTE SOTTOFONDO						66.19	66.10	66.05	66.05	65.98	65.98	61.27	61.19	60.51	60.47

Materiali - Progr.0+780.00		
Materiale	Area (m²)	Vol. (m³)
Gradoni	2.82	60.91
Rilevato	16.92	295.85
Scavo	1.32	23.76
Scotico	3.02	61.84
Terreno vegetale	3.90	79.88


A19_DX_Corsia-marcia
 Sez. 29
 Progr.: 0+780.00
 Scala : 1:200
 Q.Rif. : 45.00



PROGRESSIVE TERRENO	0.00	7.73	12.27	11.02	7.83	0.00	1.70	2.59	3.31	5.65	7.47	7.98	10.51	13.32	14.65	18.31	24.63
PARZIALI TERRENO		7.73	1.25	3.00		7.83	1.70	0.81		2.34	1.82	0.51	2.52	2.82	1.32	3.66	6.32
QUOTE TERRENO	66.67		66.67	66.67	66.70	66.71	66.71	66.00	65.93	64.83	64.00	63.67	62.00	61.26	60.90	60.72	60.51
PROGRESSIVE PROGETTO						0.00			3.75	5.50	7.51				15.01	17.01	18.03
PARZIALI PROGETTO							3.75		1.75	2.00	0.24		7.25		2.00	1.02	
QUOTE PROGETTO						66.66			66.56	66.52	66.49	66.49			61.49	61.41	60.73
QUOTE SOTTOFONDO						66.11			66.01	65.97	65.90	65.90			61.19	61.11	60.73

Materiali - Progr.0+840.00		
Materiale	Area (m ²)	Vol. (m ³)
Gradoni	1.58	76.42
Rilevato	19.42	911.36
Scavo	0.96	38.02
Scotico	2.50	107.03
Terreno vegetale	2.89	137.19

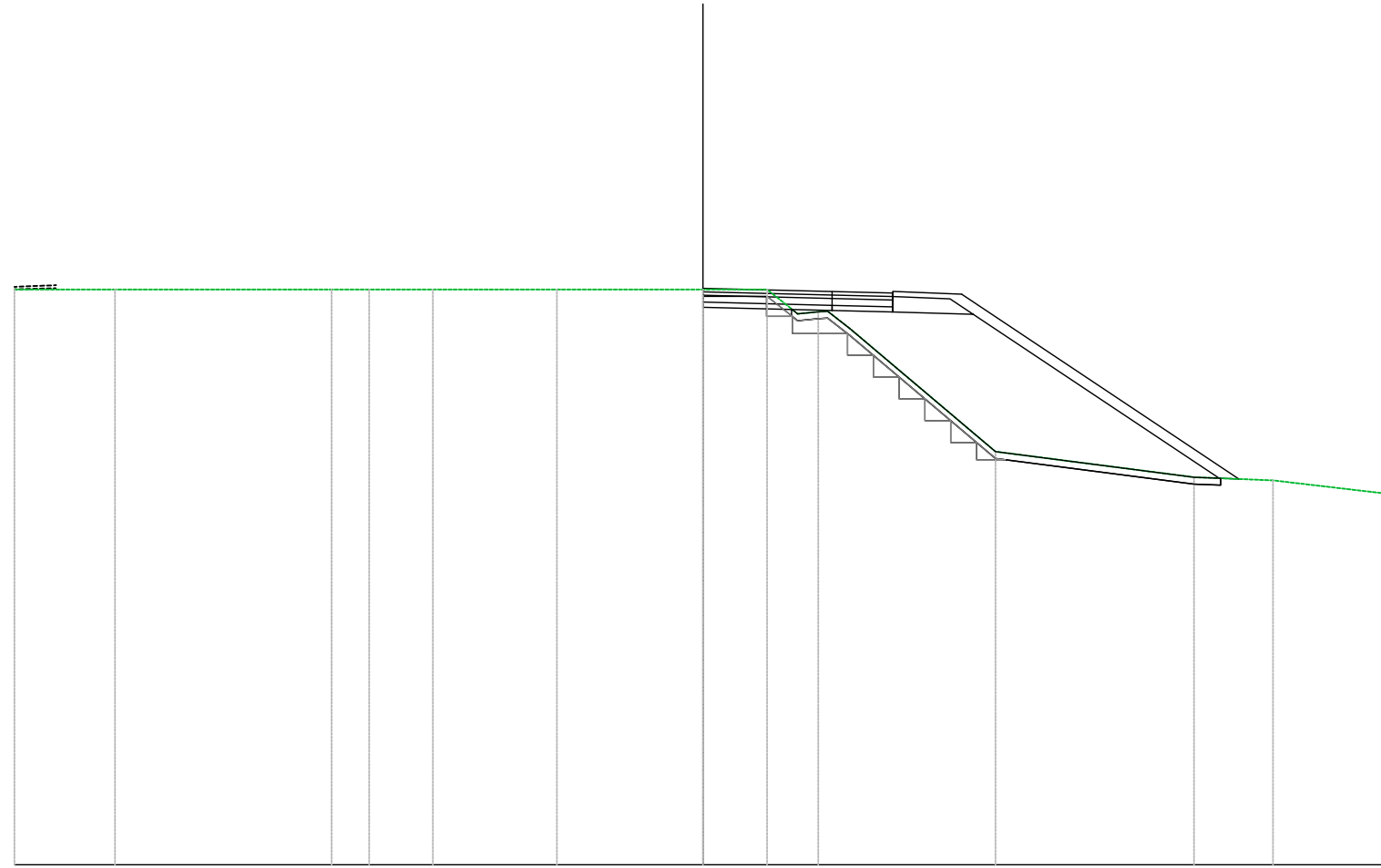
A19_DX_Corsia-marcia
 Sez. 32
 Progr.: 0+840.00
 Scala : 1:200
 Q.Rif. : 50.00



PROGRESSIVE TERRENO	20.00	17.09		10.78	9.70	7.84	4.25	0.00	1.87	2.55	3.60	8.13	8.77	12.24	18.42	19.18	20.00
PARZIALI TERRENO	2.91	6.30	1.09	1.86	3.59	4.25	1.87	0.48	0.74	4.53	0.63	3.48	6.18	0.50	0.78	0.82	
QUOTE TERRENO	66.58	66.58	66.58	66.58	66.58	66.58	66.58	66.58	66.58	66.00	65.95	62.53	62.00	61.77	61.40	60.00	59.94
PROGRESSIVE PROGETTO										3.75	5.50	7.51			14.90		
PARZIALI PROGETTO									3.75	1.75	2.00	0.24	7.15				
QUOTE PROGETTO							66.70	66.70	66.61	66.57	66.54	66.54		61.61	61.61		
QUOTE SOTTOFONDO							66.15	66.15	66.06	66.02	65.95	65.95		61.65	61.61		

Materiali - Progr.0+860.00		
Materiale	Area (m ²)	Vol. (m ³)
Gradoni	2.12	37.00
Rilevato	21.33	407.43
Scavo	1.21	21.73
Scotico	2.49	49.92
Terreno vegetale	3.14	60.27

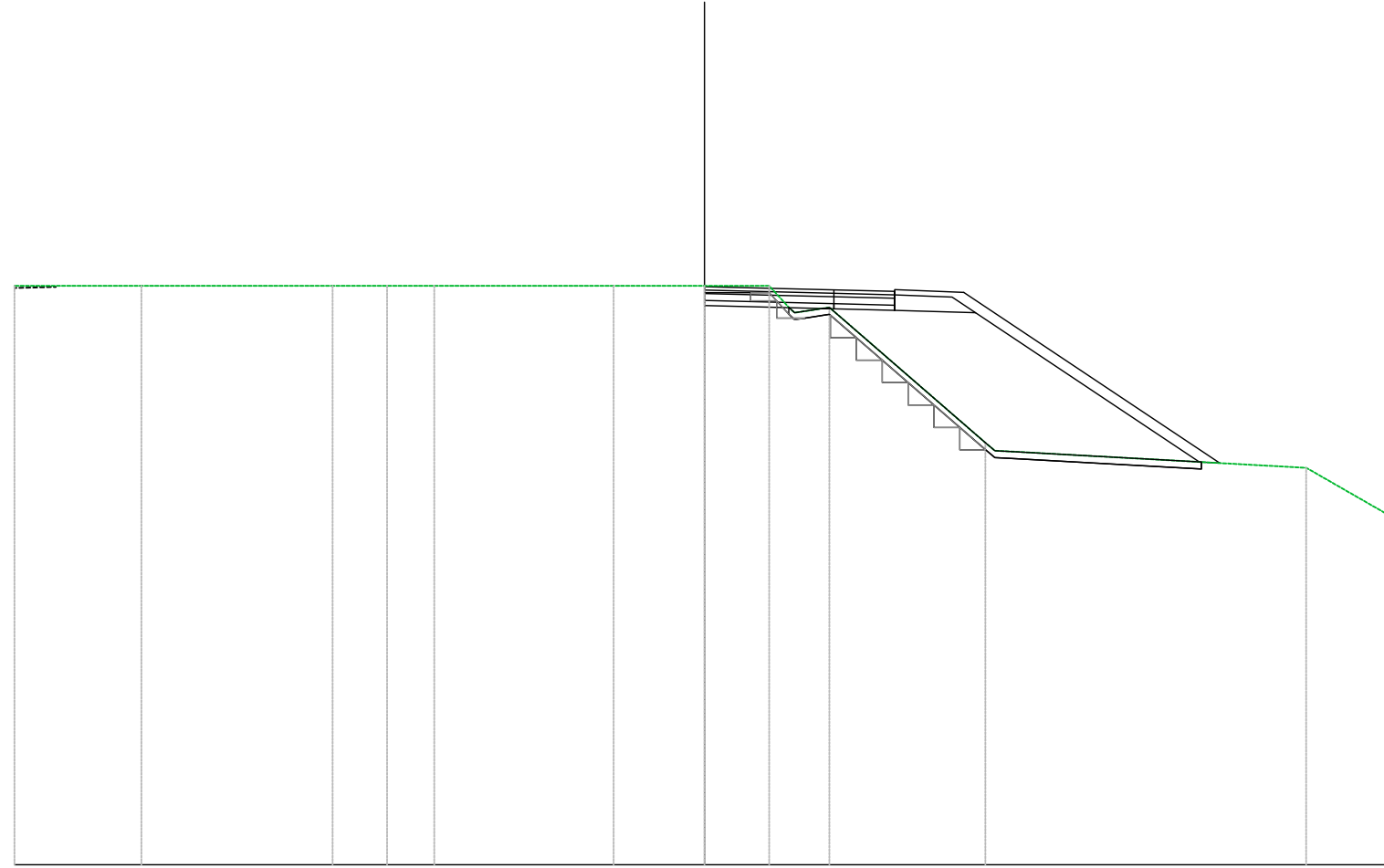
A19_DX_Corsia-marcia
 Sez. 33
 Progr.: 0+860.00
 Scala : 1:200
 Q.Rif. : 50.00



PROGRESSIVE TERRENO	-20.00	-17.08	-10.79	-9.70	-7.85	-4.24	0.00	1.86	2.57	3.35	4.27	8.49	14.26	16.56	20.00
PARZIALI TERRENO		2.92	6.29	1.09	1.85	3.61	4.24	1.86	0.71	0.60	0.65	4.23	5.77	2.29	3.44
QUOTE TERRENO	66.71	66.71	66.71	66.71	66.71	66.71	66.71	66.71	66.14	66.06	65.57	62.00	61.26	61.16	60.76
PROGRESSIVE PROGETTO									3.75	5.50	7.51		15.57		
PARZIALI PROGETTO								3.75	1.75	2.00	0.24	7.81			
QUOTE PROGETTO							66.74	66.65	66.60	66.57	66.57		61.20	61.20	
QUOTE SOTTOFONDO							66.19	66.10	66.05	65.99	61.23		61.20	61.20	

Materiali - Progr.0+880.00		
Materiale	Area (m²)	Vol. (m³)
Gradoni	1.74	38.59
Rilevato	20.19	415.13
Scavo	1.30	25.11
Scotico	2.39	48.84
Terreno vegetale	2.90	60.40

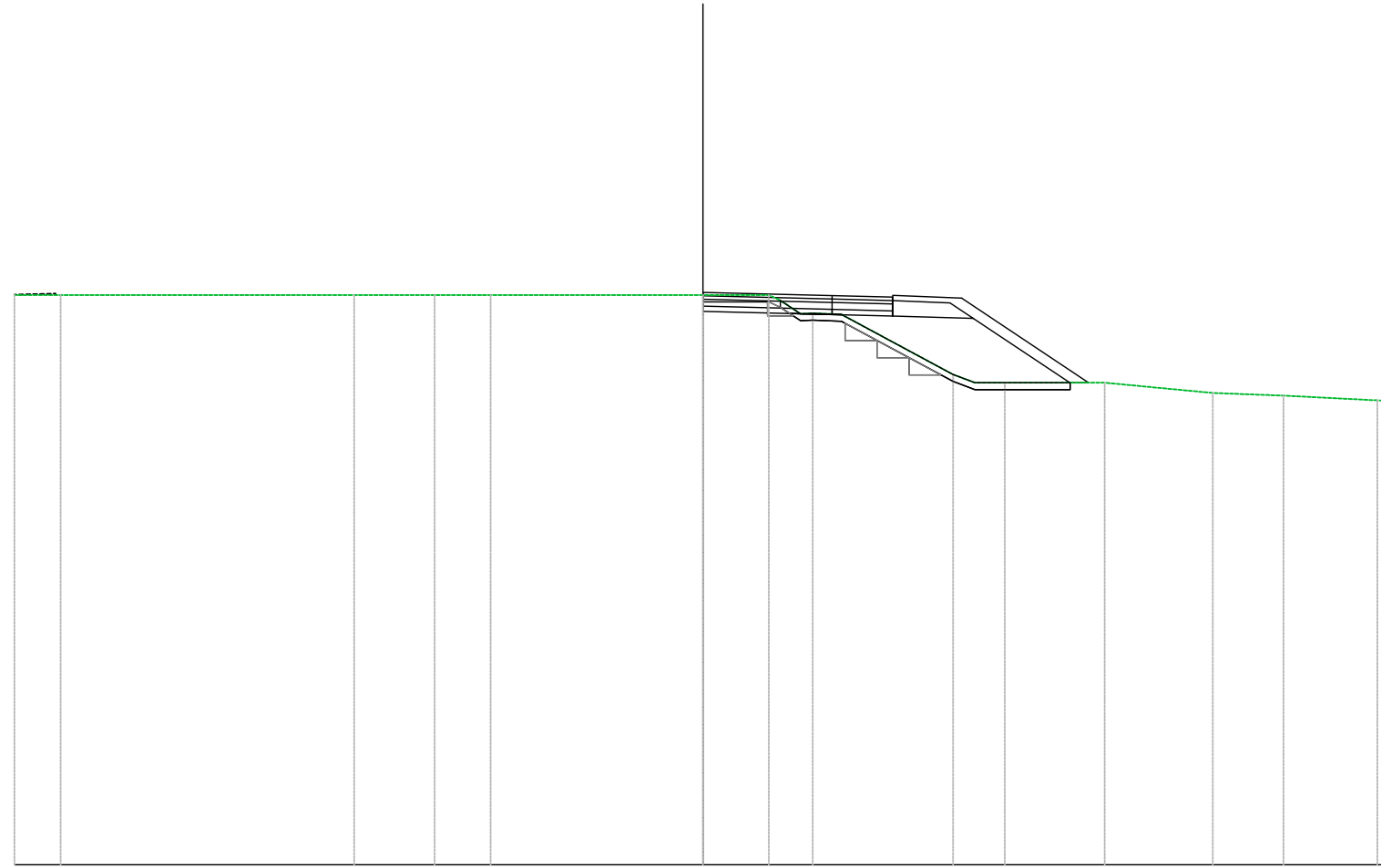
A19_DX_Corsia-marcia
 Sez. 34
 Progr.: 0+880.00
 Scala : 1:200
 Q.Rif. : 50.00



PROGRESSIVE TERRENO	20.00	16.32	10.78	9.20	7.84	2.64	0.00	1.87	2.44	3.62	8.14	8.92	17.44	20.00
PARZIALI TERRENO	3.50	5.55	1.58	1.36	5.20	2.64	1.87	0.57	0.75	4.52	0.50	8.52	2.49	
QUOTE TERRENO	66.78	66.78	66.78	66.78	66.78	66.78	66.78	66.78	66.16	66.15	62.23	61.98	61.50	60.04
PROGRESSIVE PROGETTO									3.75	5.50	7.51		14.93	
PARZIALI PROGETTO								3.75	1.75	2.00	0.24	7.18		
QUOTE PROGETTO							66.75	66.66	66.62	66.59			61.64	
QUOTE SOTTOFONDO							66.20	66.11	66.07	66.00			61.67	

Materiali - Progr.0+960.00		
Materiale	Area (m ²)	Vol. (m ³)
Gradoni	0.87	23.20
Rilevato	6.31	166.12
Scavo	1.23	22.68
Scotico	1.68	36.20
Terreno vegetale	1.57	36.33

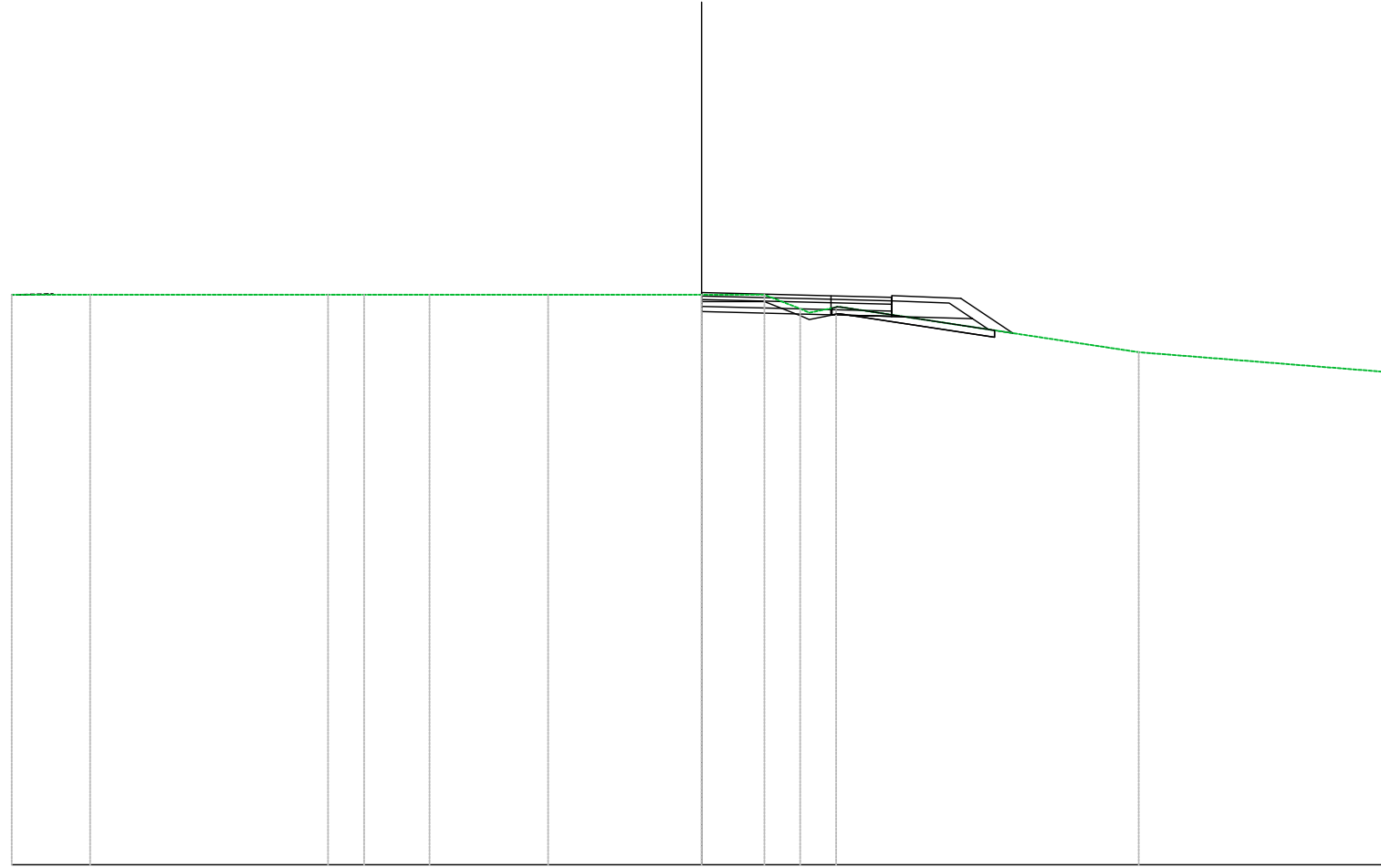
A19_DX_Corsia-marcia
 Sez. 38
 Progr.: 0+960.00
 Scala : 1:200
 Q.Rif. : 50.00



PROGRESSIVE TERRENO	-20.00	-18.66	-10.74	-10.13	-7.79	-6.17	-0.88	0.00	1.91	2.83	4.02	7.26	7.90	8.77	11.66	14.81	16.86	18.58
PARZIALI TERRENO	1.34	7.92	0.60	2.34	1.63	5.29	0.88	1.91	0.59	0.83	3.24	0.64	0.87	2.90	3.14	2.05	2.73	
QUOTE TERRENO	66.55	66.55	66.55	66.55	66.55	66.55	66.55	66.55	66.00	65.98	65.98	64.24	64.00	64.00	64.00	63.70	63.63	63.46
PROGRESSIVE PROGETTO										3.75	5.50	7.51		11.19				
PARZIALI PROGETTO									3.75	1.75	2.00	0.24	3.44					
QUOTE PROGETTO							66.62		66.53	66.49	66.46	64.00	64.00					
QUOTE SOTTOFONDO							66.07		65.98	65.94	65.87	64.00	64.00					

Materiali - Progr.0+980.00		
Materiale	Area (m ²)	Vol. (m ³)
Gradoni	0.00	8.70
Rilevato	0.30	66.02
Scavo	1.67	28.93
Scotico	0.94	26.26
Terreno vegetale	0.75	23.20


A19_DX_Corsia-marcia
 Sez. 39
 Progr.: 0+980.00
 Scala : 1:200
 Q.Rif. : 50.00



PROGRESSIVE TERRENO	-20.00	-17.73		-10.83	-9.79	-7.89	-4.45	0.00	1.82	2.86	3.78		12.67	20.00
PARZIALI TERRENO	2.27	6.90	1.04	1.90	3.44	4.45	1.82	1.04	0.66	8.65	7.33			
QUOTE TERRENO	66.52	66.52	66.52	66.52	66.52	66.52	66.52	66.52	66.52	66.11	66.13		64.85	64.27
PROGRESSIVE PROGETTO										3.75	5.50			
PARZIALI PROGETTO									3.75	1.75	2.00			
QUOTE PROGETTO										66.49	66.44		66.41	65.40
QUOTE SOTTOFONDO								66.03	66.58	65.94	65.89		65.83	65.40

Materiali - Progr.1+000.00		
Materiale	Area (m ²)	Vol. (m ³)
Gradoni	0.00	0.00
Rilevato	0.00	2.97
Scavo	2.72	43.88
Scotico	0.54	14.80
Terreno vegetale	0.45	12.09


A19_DX_Corsia-marcia
 Sez. 40
 Progr.: 1+000.00
 Scala : 1:200
 Q.Rif. : 50.00



PROGRESSIVE TERRENO	-20.00	-14.91	-10.89	-9.76	-7.94	-3.87	0.00	1.76	4.91	6.92	9.38	20.00
PARZIALI TERRENO	5.09	4.02	1.13	1.81	4.07	3.87	1.76	3.15	2.01	2.46	10.22	
QUOTE TERRENO	66.50	66.50	66.50	66.50	66.50	66.50	66.50	66.50	66.09	66.00	65.92	65.42
PROGRESSIVE PROGETTO								3.75	5.50	7.51	8.13	
PARZIALI PROGETTO							3.75	1.75	2.00	0.37	0.37	
QUOTE PROGETTO						65.99	66.54	66.45	66.40	66.37	65.96	
QUOTE SOTTOFONDO						65.99	66.54	66.45	66.40	66.37	65.96	

Materiali - Progr.1+020.00		
Materiale	Area (m ²)	Vol. (m ³)
Gradoni	0.00	0.00
Rilevato	0.00	0.00
Scavo	4.23	69.53
Scotico	0.00	5.37
Terreno vegetale	0.32	7.72

A19_DX_Corsia-marcia
 Sez. 41
 Progr.: 1+020.00
 Scala : 1:200
 Q.Rif. : 50.00



PROGRESSIVE TERRENO	-20.00			-11.74	-10.89	-7.95	-6.73	0.00	1.76	4.50		11.51		17.85	20.00
PARZIALI TERRENO		8.26		0.85	2.89	1.22	6.73	1.76	2.74	7.01		6.34		2.15	
QUOTE TERRENO	66.49		66.49	66.49	66.49	66.49	66.49	66.49	66.49	66.41		66.19		66.16	66.17
PROGRESSIVE PROGETTO										3.75	5.50				7.51
PARZIALI PROGETTO									3.75	1.75	2.00			0.24	
QUOTE PROGETTO								66.50		66.40	66.36			66.33	66.30
QUOTE SOTTOFONDO								65.95		65.85	65.81			65.74	65.70

Materiali - Progr.1+040.00		
Materiale	Area (m ²)	Vol. (m ³)
Gradoni	0.00	0.00
Rilevato	0.00	0.00
Scavo	2.68	69.06
Scotico	0.00	0.00
Terreno vegetale	0.18	4.99


A19_DX_Corsia-marcia
 Sez. 42
 Progr.: 1+040.00
 Scala : 1:200
 Q.Rif. : 50.00



PROGRESSIVE TERRENO	-20.00	-17.85		-10.90	-10.00	-7.96	-5.00	0.00	1.75		17.94	20.00
PARZIALI TERRENO	2.15	6.95	0.90	2.05	2.95	5.00	1.75	16.19	2.06			
QUOTE TERRENO	66.46	66.46	66.46	66.46	66.46	66.46	66.46	66.46	66.46	66.40	66.44	
PROGRESSIVE PROGETTO									3.75	5.50	6.33	7.50
PARZIALI PROGETTO							3.75	1.75	0.82	1.00	0.28	
QUOTE PROGETTO						66.43	66.34	66.30	66.19	66.44	66.44	
QUOTE SOTTOFONDO						65.88	65.79	65.75	66.05	66.24	66.24	

Materiali - Progr.1+060.00		
Materiale	Area (m ²)	Vol. (m ³)
Gradoni	0.00	0.00
Rilevato	0.00	0.00
Scavo	4.95	76.25
Scotico	0.00	0.00
Terreno vegetale	0.26	4.46


A19_DX_Corsia-marcia
Sez. 43
Progr.: 1+060.00
Scala : 1:200
Q.Rif. : 50.00



PROGRESSIVE TERRENO	20.00																					20.00			
PARZIALI TERRENO		4.15		1.67		3.25		0.93		2.01		3.07		4.91		1.73		3.72		11.46		3.09			
QUOTE TERRENO	66.37		66.37		66.37		66.37		66.37		66.37		66.37		66.37		66.37		66.62		66.84		66.91		
PROGRESSIVE PROGETTO																		3.47		5.22		6.05		7.32	
PARZIALI PROGETTO																3.47		1.75		0.82		1.00		0.29	
QUOTE PROGETTO																		66.27		66.23		66.12		66.86	
QUOTE SOTTOFONDO									65.81		65.72		65.68		65.98		66.22		66.66		66.86		66.86		66.66

Materiali - Progr.1+080.00		
Materiale	Area (m ²)	Vol. (m ³)
Gradoni	0.00	0.00
Rilevato	0.00	0.00
Scavo	3.58	85.30
Scotico	0.00	0.00
Terreno vegetale	0.25	5.13

A19_DX_Corsia-marcia
 Sez. 44
 Progr.: 1+080.00
 Scala : 1:200
 Q.Rif. : 50.00



PROGRESSIVE TERRENO	20.00	14.87	10.94	9.79	8.00	2.10	0.00	1.70	6.68	18.65	20.00
PARZIALI TERRENO	5.13	3.93	1.16	1.79	5.90	2.10	1.70	4.98	11.97	1.35	
QUOTE TERRENO	66.24	66.24	66.24	66.24	66.24	66.24	66.24	66.24	66.56	66.71	66.69
PROGRESSIVE PROGETTO								2.47	4.22	5.05	6.63
PARZIALI PROGETTO							2.47	1.75	0.82	1.00	0.23
QUOTE PROGETTO						66.28	66.22	66.17	66.07	66.31	66.38
QUOTE SOTTOFONDO						65.73	65.67	65.62	65.92	66.17	66.56

Materiali - Progr.1+100.00		
Materiale	Area (m ²)	Vol. (m ³)
Gradoni	0.00	0.00
Rilevato	0.00	0.00
Scavo	2.23	58.09
Scotico	0.00	0.00
Terreno vegetale	0.32	5.66


A19_DX_Corsia-marcia
 Sez. 45
 Progr.: 1+100.00
 Scala : 1:200
 Q.Rif. : 50.00



PROGRESSIVE TERRENO	-20.00	-14.97	-10.96	-9.20	-8.02	-2.20	0.00	1.69	15.43	18.80	20.00
PARZIALI TERRENO	5.03	4.01	1.76	1.18	5.82	2.20	1.69	13.74	3.37	1.20	
QUOTE TERRENO	66.02	66.02	66.02	66.02	66.02	66.02	66.02	66.02	66.07	66.06	66.06
PROGRESSIVE PROGETTO							1.47	3.22	5.23	5.23	
PARZIALI PROGETTO						1.47	1.75	2.00	0.24		
QUOTE PROGETTO						66.20	66.16	66.12	66.09	66.07	66.07
QUOTE SOTTOFONDO						65.65	65.61	65.57	65.50	65.50	65.50

Materiali - Progr.1+120.00		
Materiale	Area (m ²)	Vol. (m ³)
Gradoni	0.00	0.00
Rilevato	0.00	0.00
Scavo	2.02	42.48
Scotico	0.00	0.00
Terreno vegetale	0.32	6.35

A19_DX_Corsia-marcia
 Sez. 46
 Progr.: 1+120.00
 Scala : 1:200
 Q.Rif. : 50.00



PROGRESSIVE TERRENO	-20.00	-15.69	-10.96	-10.21	-8.02	-3.30	0.00	1.69	3.15	10.60	17.22	20.00
PARZIALI TERRENO	4.31	4.73	0.75	2.19	4.72	3.30	1.69	1.46	7.28	6.62	2.78	
QUOTE TERRENO	65.94	65.94	65.94	65.94	65.94	65.94	65.94	65.94	65.99	66.00	66.00	66.00
PROGRESSIVE PROGETTO							0.47	2.22	4.24			
PARZIALI PROGETTO							0.47	1.75	2.00			
QUOTE PROGETTO							66.09	66.03	66.00			
QUOTE SOTTOFONDO							65.52	65.48	65.41			

Materiali - Progr.1+125.00		
Materiale	Area (m ²)	Vol. (m ³)
Gradoni	0.00	0.00
Rilevato	0.00	0.00
Scavo	2.05	10.18
Scotico	0.00	0.00
Terreno vegetale	0.32	1.59

A19_DX_Corsia-marcia
 Sez. 47
 Progr.: 1+125.00
 Scala : 1:200
 Q.Rif. : 60.00

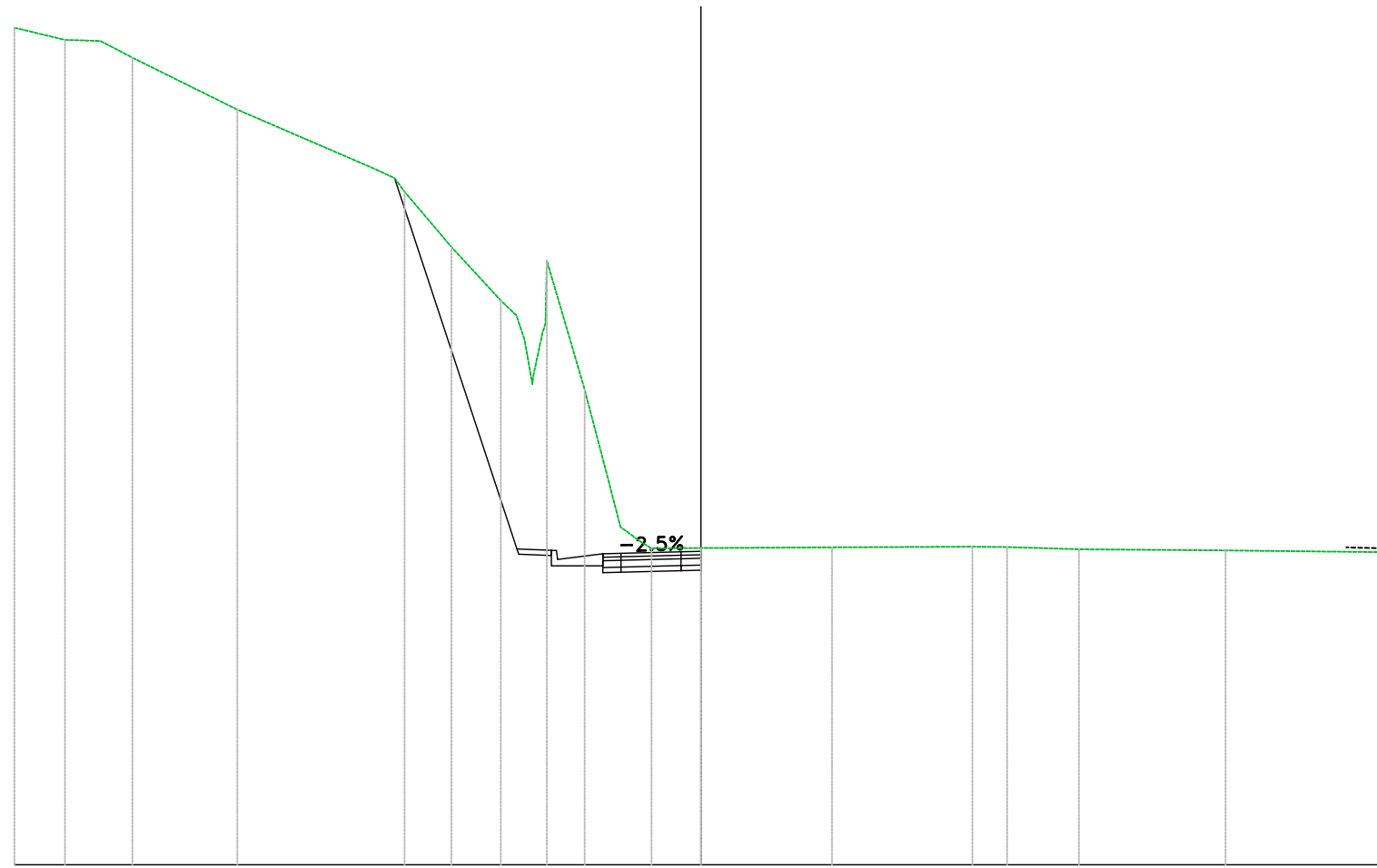


PROGRESSIVE TERRENO	20.00		-12.03	-10.88	-8.02	-7.00	0.00	1.69	2.44	3.34	13.68	20.00
PARZIALI TERRENO		7.97	1.07	2.87	1.02	7.00	1.69	0.75	0.90	10.34	6.32	
QUOTE TERRENO	65.94		65.94	65.94	65.94	65.94	65.94	65.94	65.96	66.00	66.00	66.00
PROGRESSIVE PROGETTO							0.22	1.97	3.99	4.82		
PARZIALI PROGETTO							1.75	2.00	0.20	0.20		
QUOTE PROGETTO						66.04	66.04	65.99	65.96	65.96	66.00	66.00
QUOTE SOTTOFONDO						65.49	65.44	65.38	65.38	65.38	65.38	65.38



Materiali - Progr.0+200.00		
Materiale	Area (m²)	Vol. (m³)
Rilevato	0.00	0.00
Scavo	29.99	266.40
Terreno vegetale	0.15	1.68

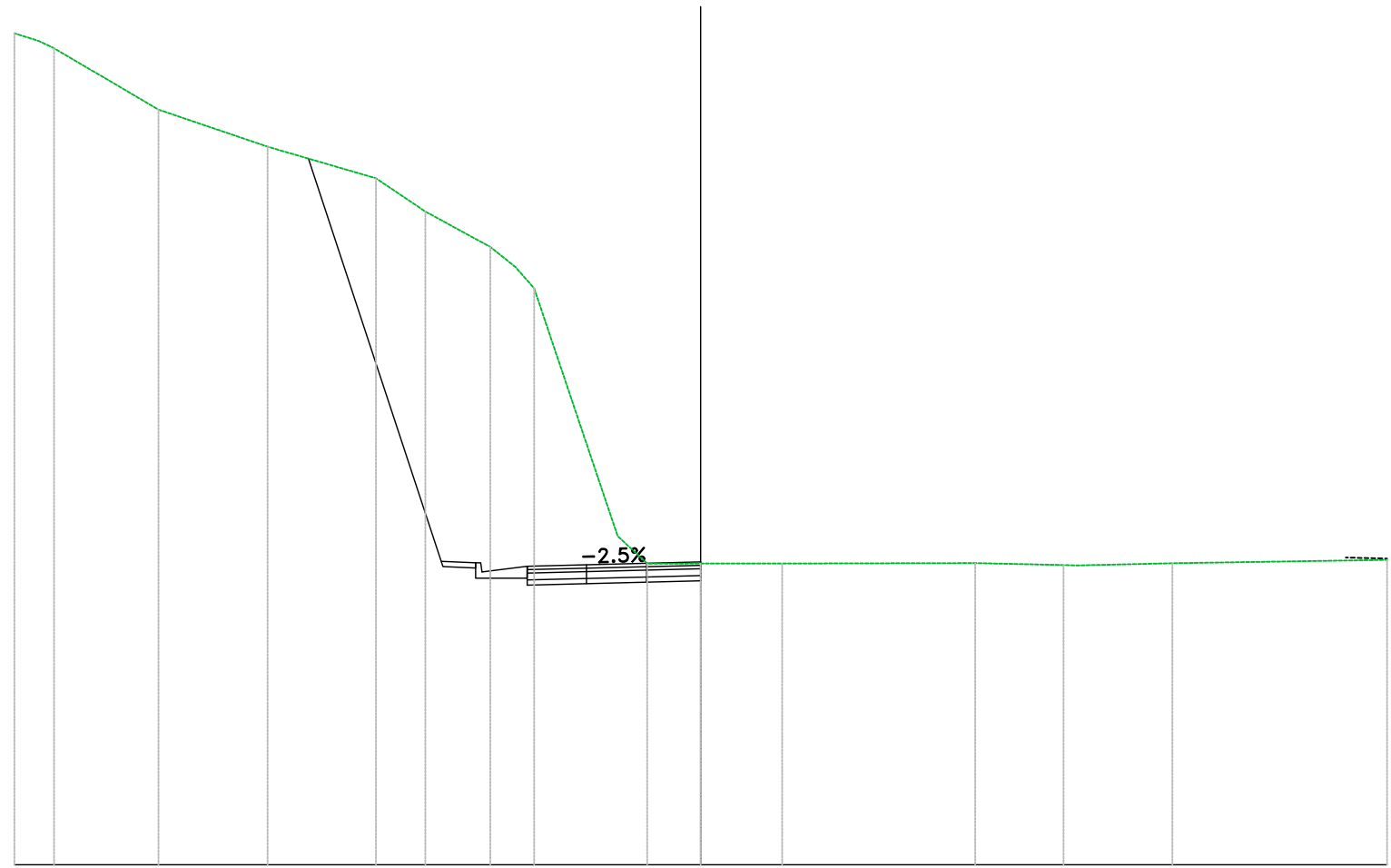
A19_SX_Corsia-marcia
 Sez. 02
 Progr.: 0+200.00
 Scala : 1:200
 Q.Rif. : 70.00



PROGRESSIVE TERRENO	-20.00	-18.53	-17.49	-16.56	-13.51	-9.50	-8.63	-7.27	-5.83	-5.14	-4.49	-3.39	-2.34	-1.44	0.00	3.82	7.91	8.92	11.01	15.28	20.00
PARZIALI TERRENO	1.47	1.04	0.93	3.06	4.00	0.58	1.36	1.44	0.46	0.23	0.94	1.05	0.62	1.44	3.82	4.09	1.01	2.09	4.27	4.72	
QUOTE TERRENO	94.39	94.03	94.00	93.51	92.00	90.27	89.61	88.00	86.44	85.30	87.60	83.85	79.84	79.22	79.23	79.25	79.27	79.26	79.19	79.16	79.11
PROGRESSIVE PROGETTO						-8.93			-5.36	-4.17	-2.86	-2.33	-0.58								
PARZIALI PROGETTO							3.56		1.00	0.03	1.32	0.53	1.75	0.58							
QUOTE PROGETTO						90.00			79.20	78.90	79.09	78.09	79.13	79.13							
QUOTE SOTTOFONDO						90.00			79.05	78.71	78.52	78.52	78.57	78.58							

Materiali - Progr.0+220.00		
Materiale	Area (m ²)	Vol. (m ³)
Rilevato	0.00	0.00
Scavo	59.36	893.51
Terreno vegetale	0.15	2.94

A19_SX_Corsia-marcia
 Sez. 03
 Progr.: 0+220.00
 Scala : 1:200
 Q.Rif. : 70.00

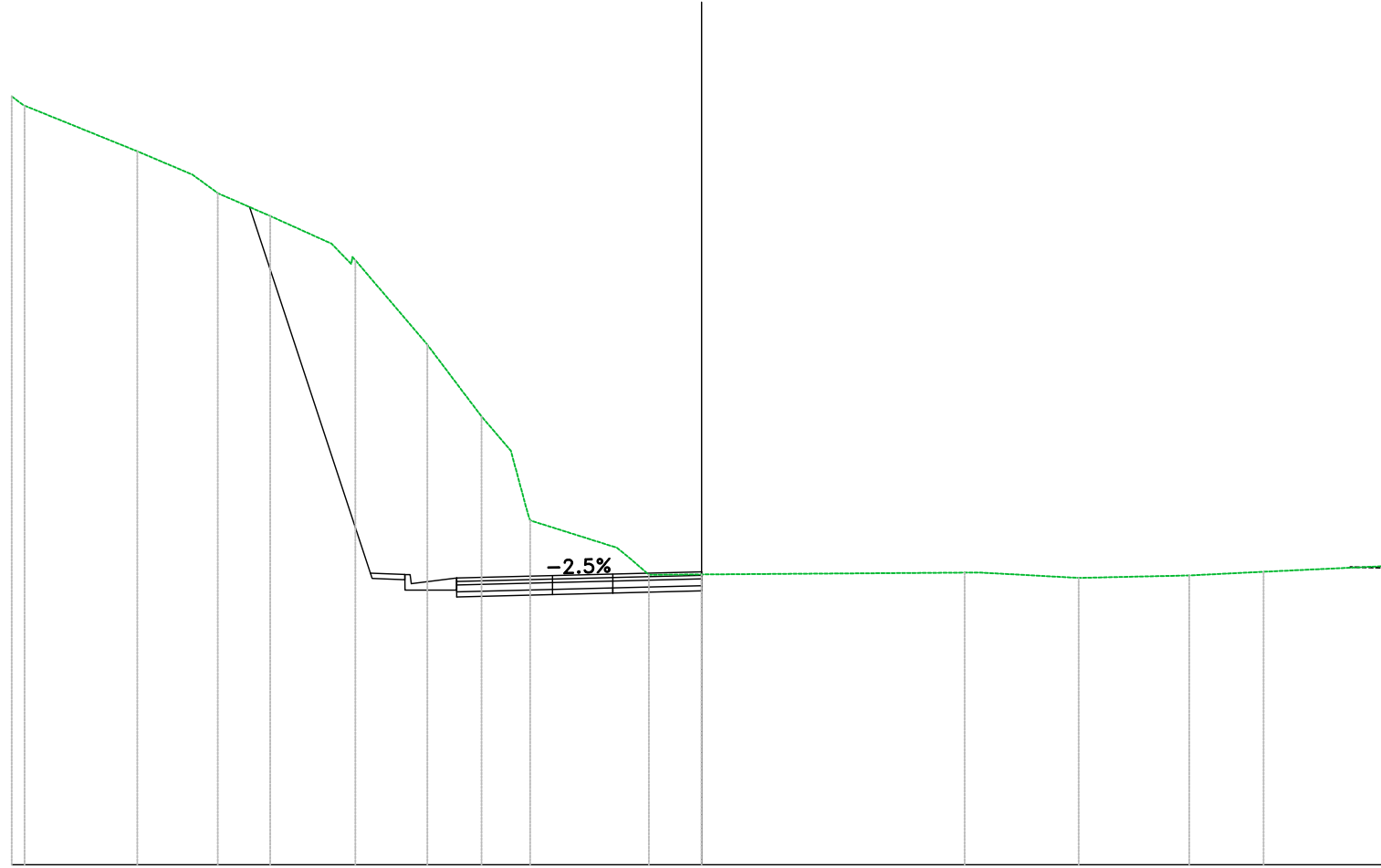


PROGRESSIVE TERRENO	-20.00	-18.84	-15.80	-12.62	-9.46	-8.02	-6.13	-5.40	-4.85	-2.40	-1.56	0.00	2.37	8.00	10.57	13.74	20.00
PARZIALI TERRENO	0.71	3.04	3.18	3.16	1.44	1.89	0.73	0.54	2.40	0.85	1.56	2.37	5.63	2.57	2.77	6.26	
QUOTE TERRENO	94.22	93.79	92.00	90.92	90.00	89.03	88.00	87.41	86.80	79.56	78.77	78.78	78.78	78.79	78.73	78.78	78.88
PROGRESSIVE PROGETTO				-11.43		-7.56	-6.37	-5.06	-3.33	-1.58							
PARZIALI PROGETTO				3.87		1.00	0.03	1.52	1.73	1.75	1.58						
QUOTE PROGETTO				90.57		78.84	78.53	78.70	78.74	78.78	78.82						
QUOTE SOTTOFONDO				90.57		78.69	78.35	78.15	78.19	78.23	78.27						

Materiali - Progr.0+240.00

Materiale	Area (m ²)	Vol. (m ³)
Rilevato	0.00	0.00
Scavo	50.02	1093.79
Terreno vegetale	0.15	2.94

A19_SX_Corsia-marcia
 Sez. 04
 Progr.: 0+240.00
 Scala : 1:200
 Q.Rif. : 70.00

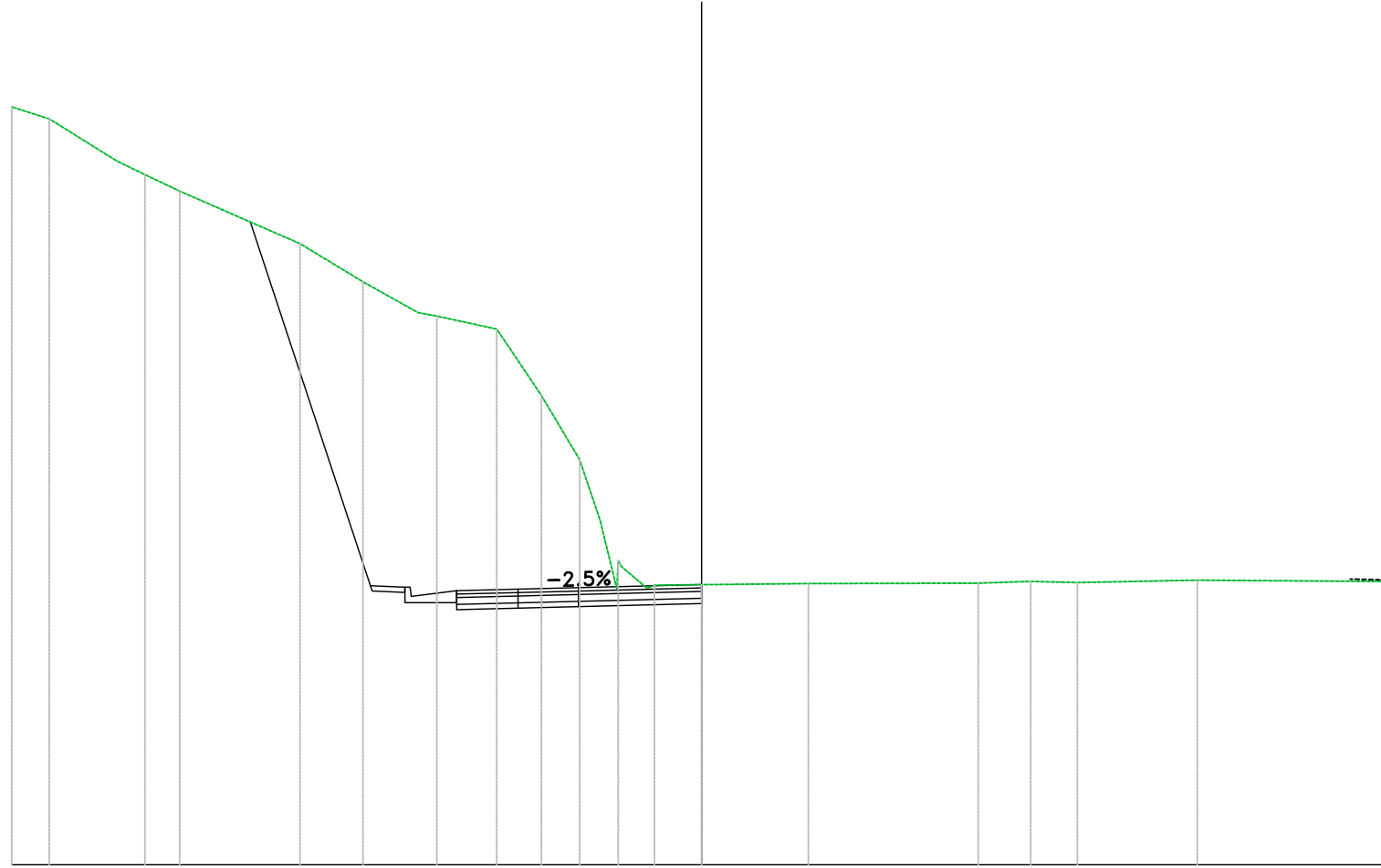


PROGRESSIVE TERRENO	20.00	19.83	16.36	14.76	14.03	12.51	10.73	10.04	7.95	6.38	5.53	4.97	2.07	1.53	0.00	7.62	10.93	14.13	16.29	20.00
PARZIALI TERRENO		3.27	1.60	0.73	1.52	1.78	0.57	2.09	1.57	0.85	0.50	2.51	0.39	0.54	1.53	7.62	2.83	3.20	2.16	3.71
QUOTE TERRENO	92.00	90.68	90.00	89.46	88.80	88.00	87.52	85.07	82.99	82.00	79.98	78.87	78.40	78.41	78.47	78.31	78.38	78.49	78.66	
PROGRESSIVE PROGETTO				13.10		9.60		8.42	7.10		4.32		2.57							
PARZIALI PROGETTO					3.50		1.00	0.03	1.32	2.78		1.75	2.57							
QUOTE PROGETTO				89.06		78.45	78.15	78.31	78.38	78.42	78.49	78.42	78.49							
QUOTE SOTTOFONDO				89.06		78.30	77.96	77.76	77.83	77.87	77.94	77.87	77.94							

Materiali - Progr.0+260.00

Materiali	Area (m ²)	Vol. (m ³)
Rilevato	0.00	0.00
Scavo	65.37	1153.91
Terreno vegetale	0.15	2.94

A19_SX_Corsia-marcia
 Sez. 05
 Progr.: 0+260.00
 Scala : 1:200
 Q.Rif. : 70.00

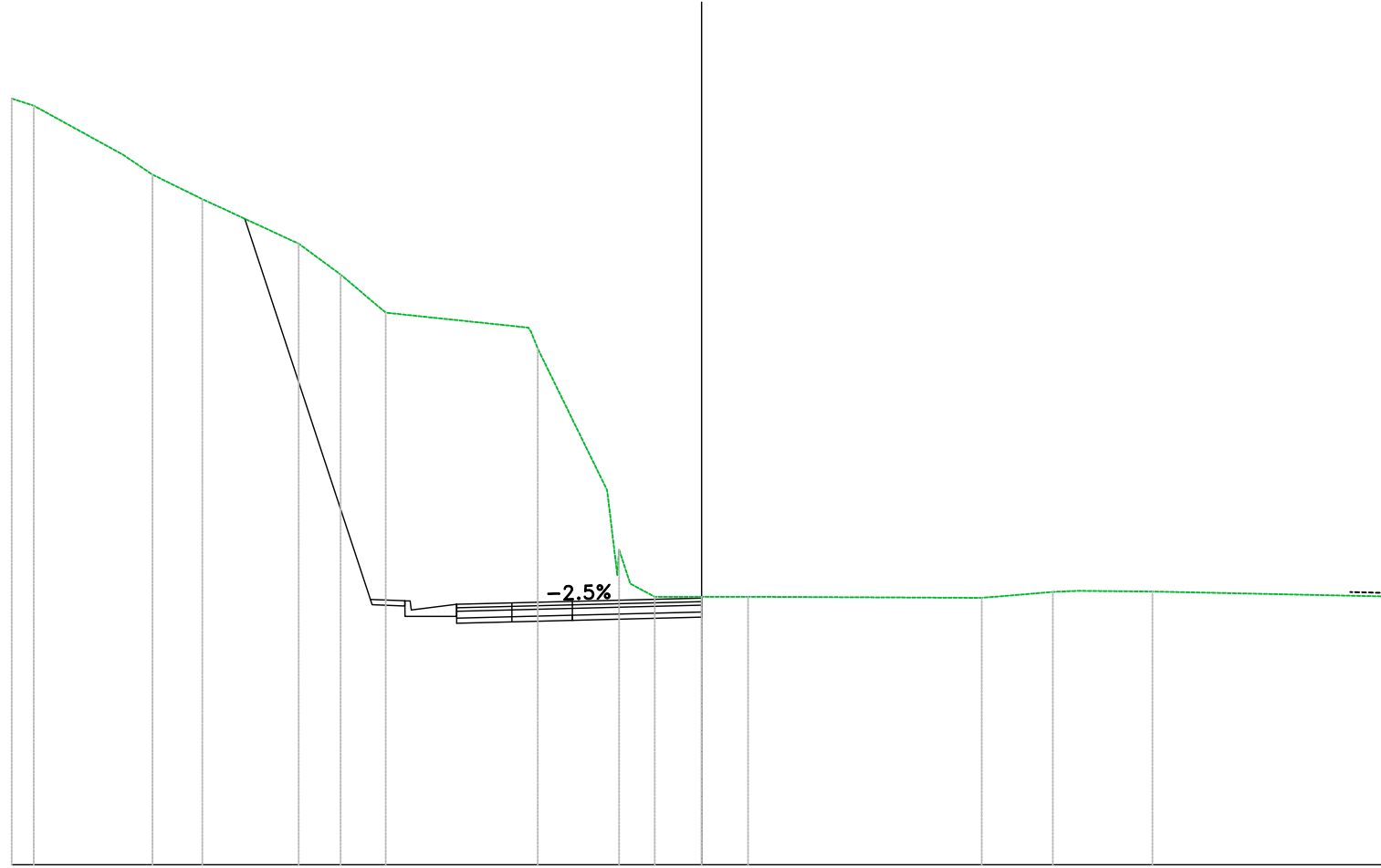


PROGRESSIVE TERRENO	-20.00	-18.91	-16.93	-16.14	-15.13	-11.64	-9.82	-8.22	-7.68	-5.94	-4.65	-3.54	-2.95	-2.33	-1.37	0.00	3.09	8.01	9.54	10.89	14.36	20.00
PARZIALI TERRENO	1.09	1.98	0.80	1.01	3.49	1.82	1.60	0.54	1.74	1.29	1.11	0.59	0.78	0.69	1.37	3.09	4.92	1.52	1.35	3.48	5.64	
QUOTE TERRENO	91.96	91.62	90.38	90.00	89.52	88.00	86.90	86.00	85.90	85.53	83.60	81.74	80.00	78.65	78.10	78.12	78.15	78.16	78.21	78.18	78.25	78.21
PROGRESSIVE PROGETTO					13.08		9.60	8.42	7.10	5.32	3.57											
PARZIALI PROGETTO					3.48		1.00	0.03	1.32	1.78	1.75		3.57									
QUOTE PROGETTO					88.63		78.09	77.78	77.94	77.99	78.03				78.12							
QUOTE SOTTOFONDO					88.63		77.93	77.59	77.39	77.44	77.48				77.57							

Materiali - Progr.0+280.00

Materiale	Area (m ²)	Vol. (m ³)
Rilevato	0.00	0.00
Scavo	72.60	1379.67
Terreno vegetale	0.15	2.94

A19_SX_Corsia-marcia
 Sez. 06
 Progr.: 0+280.00
 Scala : 1:200
 Q.Rif. : 70.00

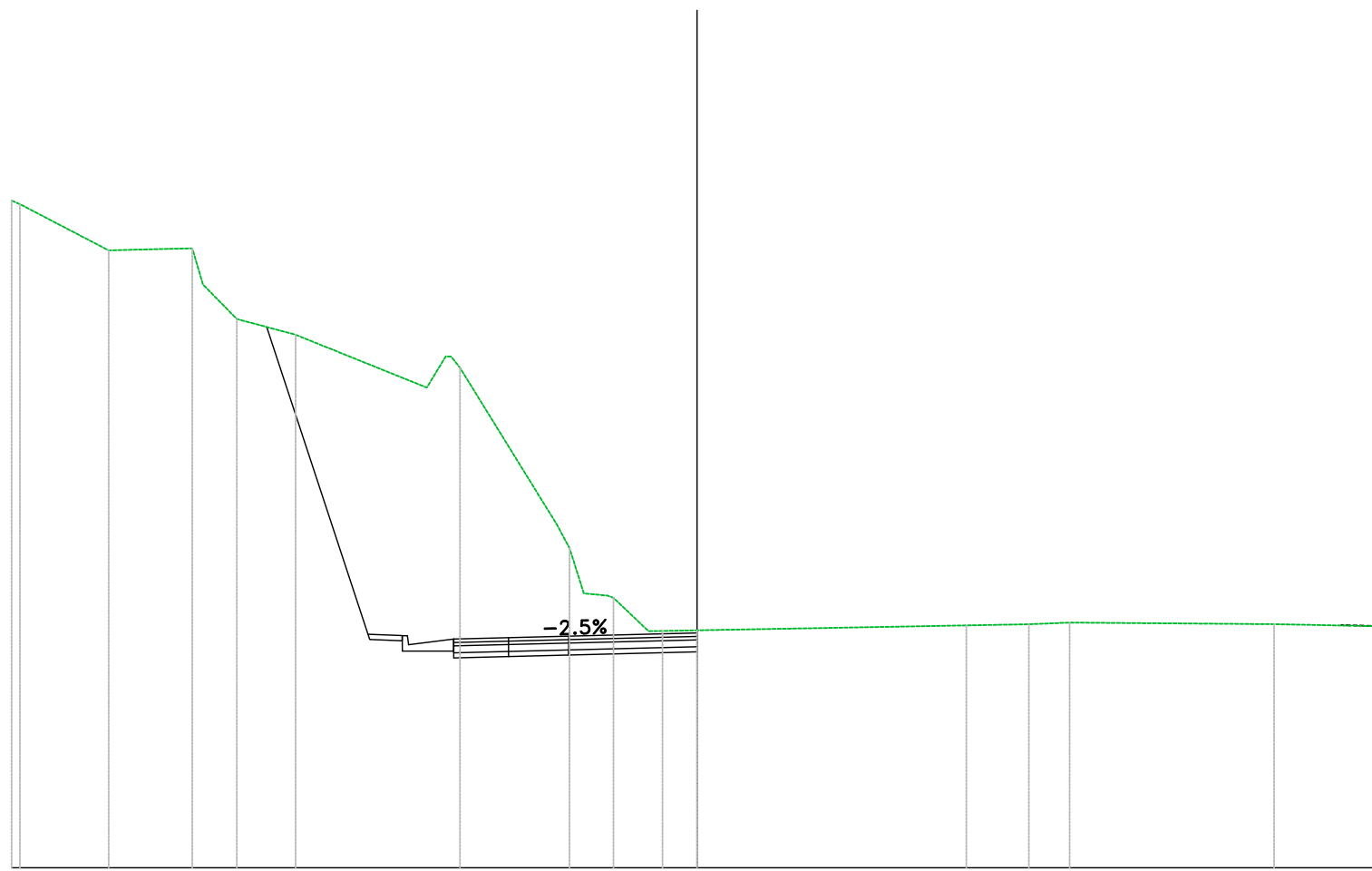


PROGRESSIVE TERRENO	20+00	19.36	16.78	15.92	14.48	11.68	10.47	9.16	4.75	2.67	2.07	1.36	0.00	1.34	8.12	10.18	10.90	13.07	20+00
PARZIALI TERRENO	0.64	2.59	0.86	1.44	2.79	1.22	1.31	4.00	0.19	2.01	0.05	0.71	1.36	1.34	6.77	2.06	0.72	2.17	6.93
QUOTE TERRENO	92.21	92.00	90.58	90.00	89.29	88.00	87.11	86.00	84.96	80.27	78.15	77.76	77.77	77.77	77.74	77.91	77.94	77.92	77.77
PROGRESSIVE PROGETTO					13.24			9.60		8.42	7.10	5.50	3.75	0.00					
PARZIALI PROGETTO					3.64			1.00		0.05	1.32	1.60	1.75		3.75				
QUOTE PROGETTO					88.72			77.69		77.38	77.55	77.59	77.63	77.73					
QUOTE SOTTOFONDO					88.72			77.54		77.20	77.00	77.04	77.08	77.18					

Materiali – Progr.0+320.00

Materiali	Area (m ²)	Vol. (m ³)
Rilevato	0.00	0.00
Scavo	56.48	1289.83
Terreno vegetale	0.15	2.94

A19_SX_Corsia-marcia
 Sez. 08
 Progr.: 0+320.00
 Scala : 1:200
 Q.Rif. : 70.00



PROGRESSIVE TERRENO	PROGRESSIVE PROGETTO
-29.98	
-17.17	
-15.61	
-14.42	
-13.43	
-11.72	-12.56
	-9.60
-7.89	-8.42
-6.92	-7.10
	-5.50
-4.09	-3.75
-3.30	
-2.44	
-1.54	
-1.01	
0.00	
7.86	
9.68	
10.87	
16.83	
20.00	


PARZIALI TERRENO	PARZIALI PROGETTO
2.59	
1.56	
0.88	
0.31	
0.99	
1.71	2.96
	1.00
3.83	0.93
	1.32
0.56	1.60
	1.75
2.83	
0.37	
0.42	
0.68	3.75
0.90	
1.01	
7.86	
1.83	
1.19	
5.96	
3.17	

QUOTE TERRENO	QUOTE PROGETTO	QUOTE SOTTOFONDO
89.45		
88.00		
88.04		
87.01		
86.00		85.77
85.54		
		76.81
		76.50
84.00		76.67
84.58		
		76.71
80.00		76.75
78.00		
77.87		
76.91		76.30
76.92		
77.07		
77.10		
77.15		
77.10		
77.04		

Materiali – Progr.0+340.00

Materiali	Area (m ²)	Vol. (m ³)
Rilevato	0.00	0.00
Scavo	46.01	1024.96
Terreno vegetale	0.00	1.47

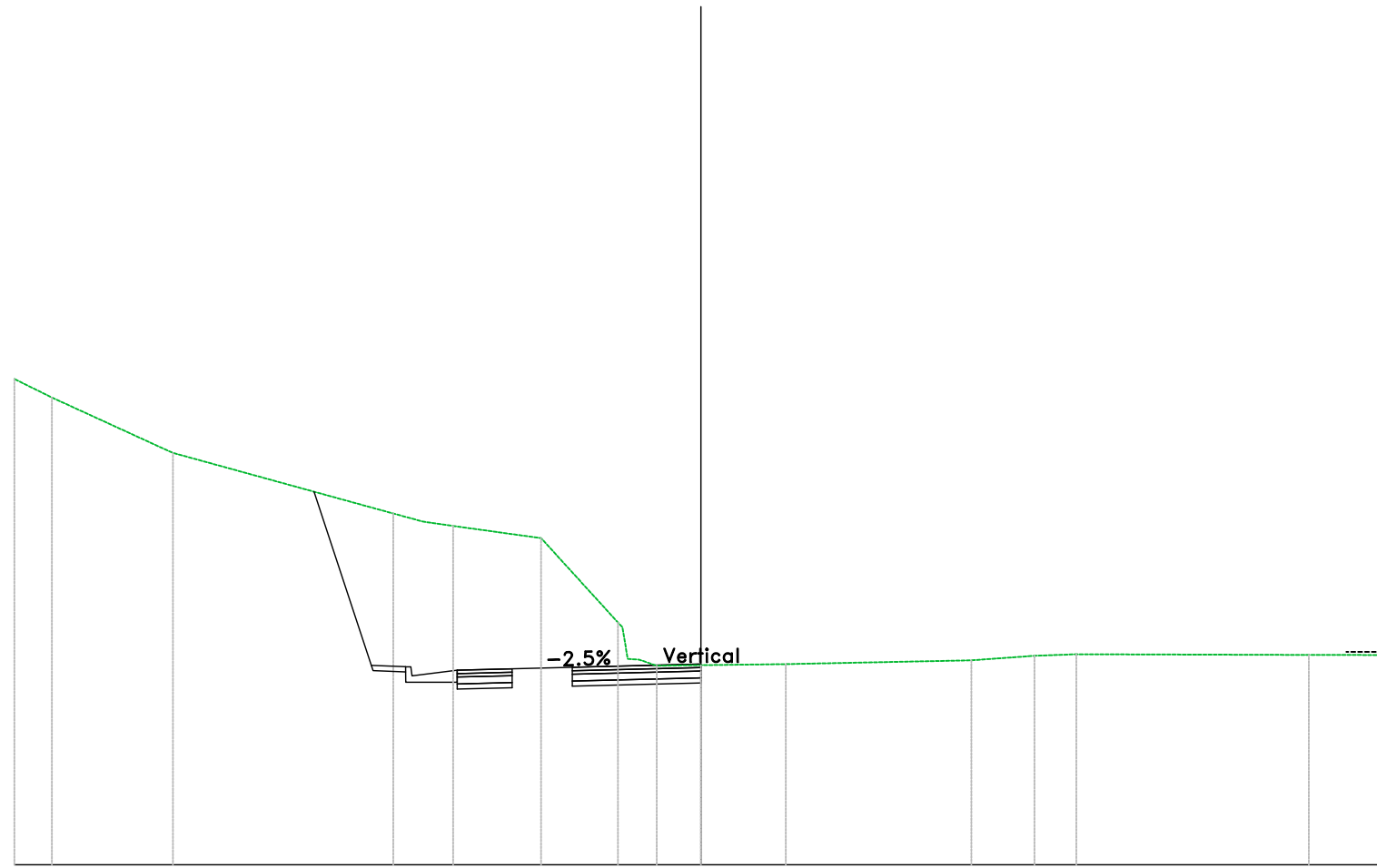
A19_SX_Corsia-marcia
 Sez. 09
 Progr.: 0+340.00
 Scala : 1:200
 Q.Rif. : 70.00



PROGRESSIVE TERRENO	-19.82	-17.17	-16.10	-13.23	-12.46	-9.84	-8.59	-5.47	-4.63	-2.42	-1.40	0.00	20.00			
PARZIALI TERRENO	2.65	1.08	2.52	0.77	2.62	1.25	3.12	0.55	1.98	0.55	0.46	1.40	7.86	2.79	1.43	7.70
QUOTE TERRENO	86.76	85.82	85.44	84.00	83.68	82.53	82.00	81.39	80.84	77.42	76.36	76.39	76.64	76.63	76.63	76.60
PROGRESSIVE PROGETTO				-11.96		-9.60	-8.42	-7.10	-5.50	-3.75		0.00				
PARZIALI PROGETTO				2.36		1.00	0.03	1.32	1.60	1.75	3.75					
QUOTE PROGETTO				83.46		76.32	76.02	76.18	76.22	76.27		76.36				
QUOTE SOTTOFONDO				83.46		76.17	75.83	75.63	75.67	75.72		75.81				

Materiali - Progr.0+360.00		
Materiale	Area (m ²)	Vol. (m ³)
Rilevato	0.00	0.00
Scavo	35.11	811.21
Terreno vegetale	0.00	0.00

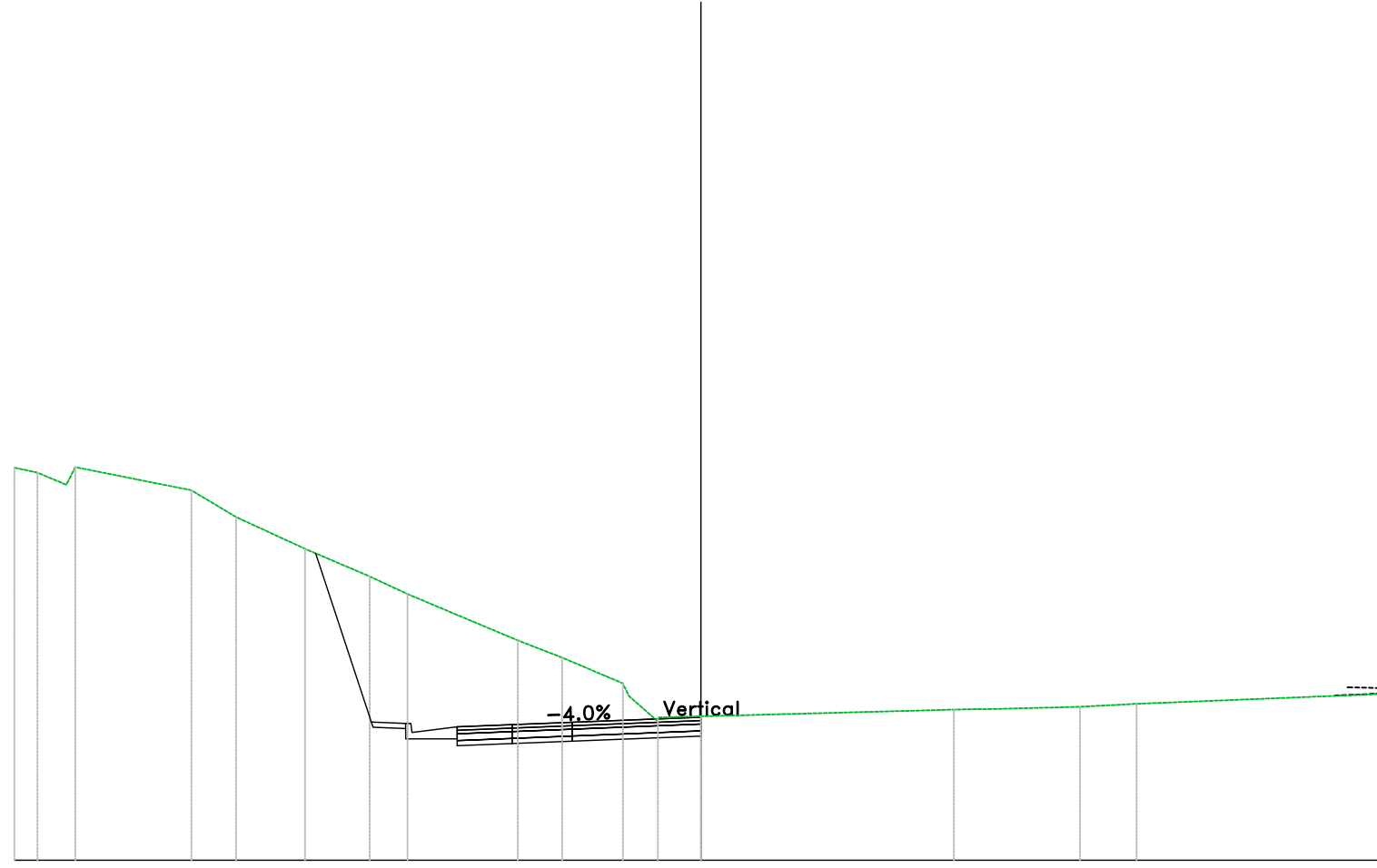
A19_SX_Corsia-marcia
 Sez. 10
 Progr.: 0+360.00
 Scala : 1:200
 Q.Rif. : 70.00



PROGRESSIVE TERRENO	20.00	18.91	15.38	8.97	8.10	7.22	4.66	2.42	1.80	1.29	0.00	2.47	7.87	9.72	10.93	17.71	20.00
PARZIALI TERRENO	1.09	3.24	6.42	0.86	0.89	2.56	2.24	0.14	0.51	1.29	2.47	5.41	1.84	1.22	6.78	2.29	
QUOTE TERRENO	84.15	83.61	82.00	80.23	80.00	79.87	79.52	77.06	75.88	75.82	75.85	75.96	76.09	76.13	76.11	76.11	
PROGRESSIVE PROGETTO				11.27	9.60	8.42	7.10	5.50	3.75	0.00							
PARZIALI PROGETTO				1.67	1.00	0.93	1.32	1.60	1.75	3.75							
QUOTE PROGETTO				80.87	75.81	75.50	75.67	75.71	75.75	75.85							
QUOTE SOTTOFONDO				80.87	75.66	75.32	75.12	75.16	75.20	75.30							

Materiali – Progr.0+420.00		
Materiale	Area (m²)	Vol. (m³)
Rilevato	0.00	0.00
Scavo	28.32	641.54
Terreno vegetale	0.00	0.00

A19_SX_Corsia-marcia
 Sez. 13
 Progr.: 0+420.00
 Scala : 1:200
 Q.Rif. : 70.00

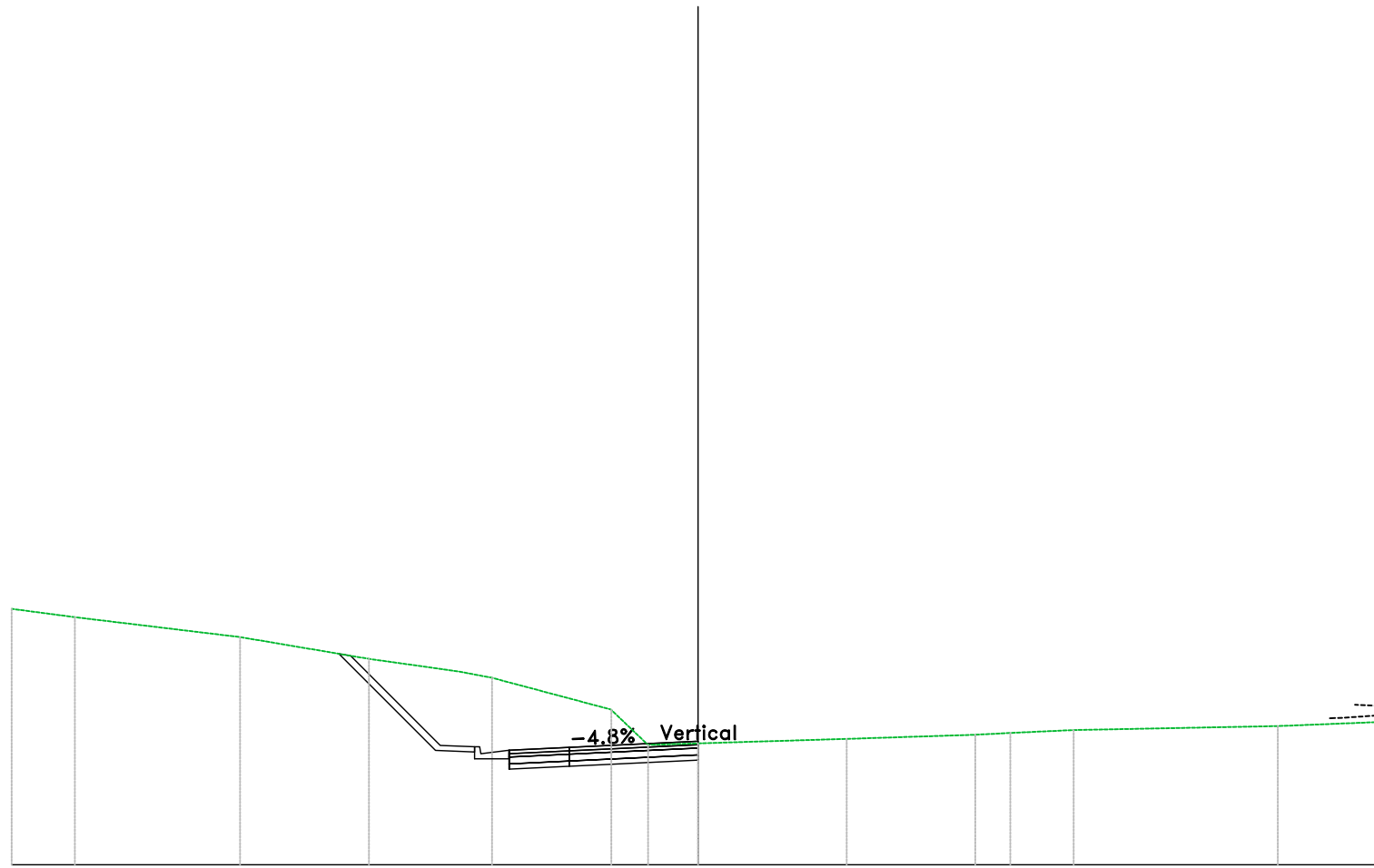


PROGRESSIVE TERRENO	20.00	20.00	19.33	18.23		14.85	13.54	11.53	9.65	8.07	8.55		5.34	4.05	2.10	1.25	0.00		7.37	8.06	11.04	12.69	20.00
PARZIALI TERRENO		0.67	0.84	0.26	3.38	1.30	2.01	1.88	0.58	0.52		3.21	1.29	1.77	0.80	1.25		7.37	0.69	2.74	1.65		7.31
QUOTE TERRENO	81.44	81.29	81.45		80.78	80.00	79.07	78.27	78.00	77.76		76.40	75.90	74.79	74.16	74.19		74.39	74.40		74.47	74.56	74.85
PROGRESSIVE PROGETTO							11.23	9.60	8.42	7.10	5.50	3.75											
PARZIALI PROGETTO							1.62	1.00	0.93	1.32	1.60	1.75		3.75									
QUOTE PROGETTO							78.94	74.03	73.72	73.89	73.95	74.02				74.17							
QUOTE SOTTOFONDO							78.94	73.88	73.54	73.34	73.40	73.47				73.62							

Materiali - Progr.0+440.00

Materiale	Area (m ²)	Vol. (m ³)
Rilevato	0.00	0.00
Scavo	16.34	443.81
Terreno vegetale	0.93	9.20

A19_SX_Corsia-marcia
 Sez. 14
 Progr.: 0+440.00
 Scala : 1:200
 Q.Rif. : 70.00




PROGRESSIVE TERRENO	20.00	18.16	13.35	9.59	6.98	6.01	2.53	1.46	0.00	4.33	8.08	9.09	10.94	16.89	20.00
PARZIALI TERRENO	1.84	4.81	3.76	2.61	0.97	3.41	1.07	1.46	4.33	3.75	1.02	1.85	5.95	3.11	
QUOTE TERRENO	77.46	77.21	76.63	76.00	75.63	75.45	74.51	73.49	73.54	73.67	73.79	73.84	73.93	74.04	74.17
PROGRESSIVE PROGETTO				18.42	7.51	6.33	5.50	3.75							
PARZIALI PROGETTO			0.34	2.61	1.00	0.82	1.75	3.75							
QUOTE PROGETTO			76.40	73.48	73.24	73.34	73.42	73.60							
QUOTE SOTTOFONDO			76.15	73.33	73.09	72.79	72.87	73.05							

Materiali – Progr.0+480.00

Materiali	Area (m ²)	Vol. (m ³)
Rilevato	0.00	0.00
Scavo	10.41	244.29
Terreno vegetale	0.64	14.43

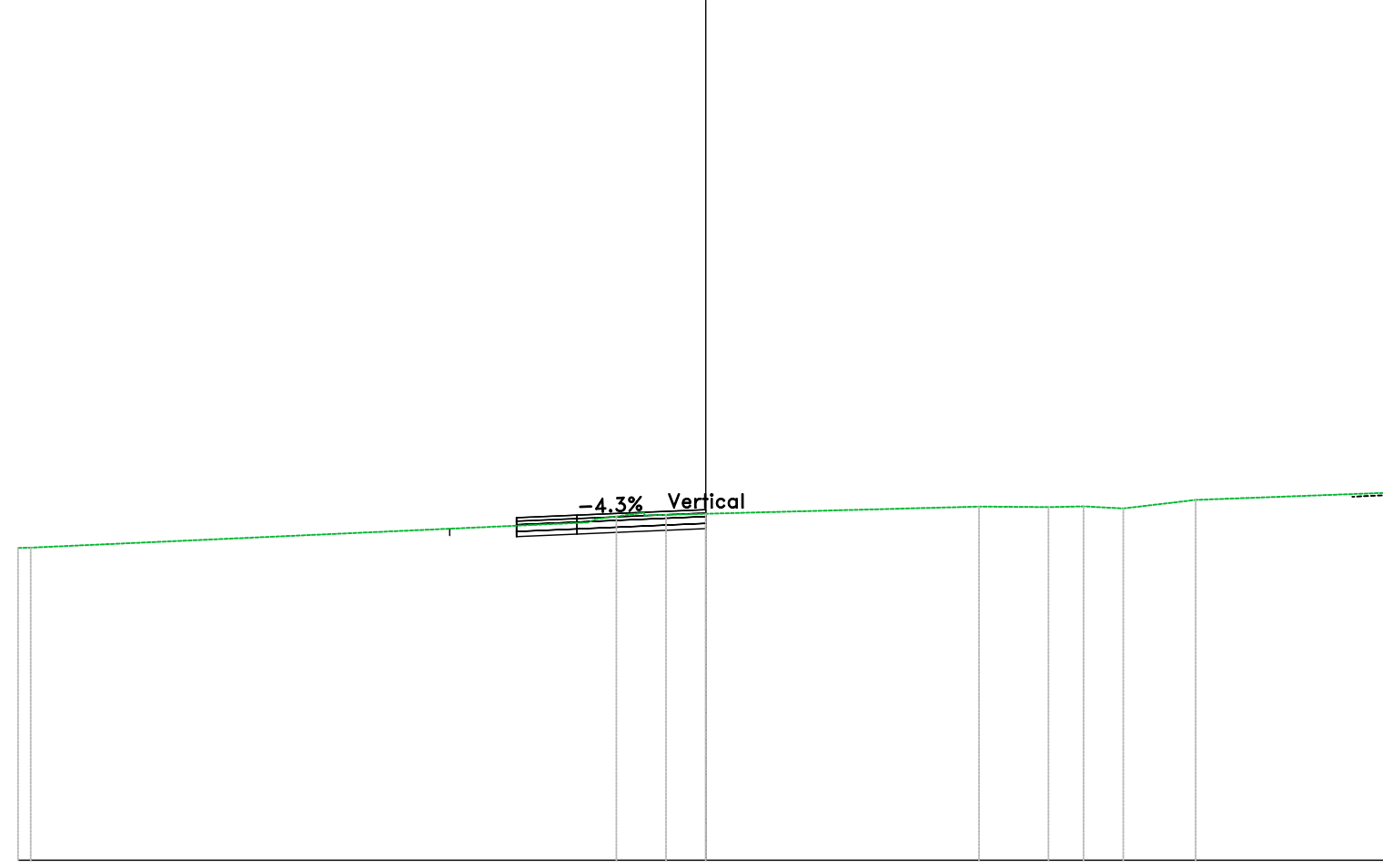
A19_SX_Corsia-marcia
 Sez. 16
 Progr.: 0+480.00
 Scala : 1:200
 Q.Rif. : 70.00



PROGRESSIVE TERRENO	-20.00	-15.43	-9.97	-5.04	-4.24	-2.52	-1.69	-1.19	0.00	7.94	9.94	10.87	16.43	20.00				
PARZIALI TERRENO		4.57		5.46		4.54		0.80	1.72	0.58		0.71		7.94	2.00	0.94	5.56	3.57
QUOTE TERRENO	74.84	74.44	74.00	73.33	73.19	72.91	72.39	72.23	72.32	72.83	72.88	72.85	73.09	73.24				
PROGRESSIVE PROGETTO			-9.10	-7.51	-6.33	-5.50	-3.75	0.00										
PARZIALI PROGETTO			1.59	1.00	0.82	1.75	3.75											
QUOTE PROGETTO			73.89	72.30	72.06	72.16	72.26	72.46										
QUOTE SOTTOFONDO			73.93	72.15	71.91	71.61	71.71	71.91										

Materiali - Progr.0+560.00		
Materiale	Area (m²)	Vol. (m³)
Rilevato	0.00	0.01
Scavo	2.81	63.05
Terreno vegetale	0.00	3.48

A19_SX_Corsia-marcia
Sez. 20
Progr.: 0+560.00
Scala : 1:200
Q.Rif. : 60.00




PROGRESSIVE TERRENO	-19.63	-3.20	-2.60	-1.79	-1.16	0.00	7.94	9.96	10.98	12.14	14.24	20.00
PARZIALI TERRENO		16.21	0.81	0.63	1.16	7.94	2.02	1.02	1.15	2.10	5.76	
QUOTE TERRENO	69.99	69.92	69.99	70.02	70.04	70.07	70.28	70.27	70.29	70.23	70.48	70.69
PROGRESSIVE PROGETTO		-7.99	-5.50	-3.75								
PARZIALI PROGETTO		0.27	2.00	1.75	3.75							
QUOTE PROGETTO		69.61	69.63	69.96	70.03	70.19						
QUOTE SOTTOFONDO		69.33	69.41	69.48		69.64						

Materiali - Progr.0+580.00

Materiale	Area (m ²)	Vol. (m ³)
Rilevato	0.08	0.78
Scavo	2.07	48.73
Terreno vegetale	0.66	6.51

A19_SX_Corsia-marcia
 Sez. 21
 Progr.: 0+580.00
 Scala : 1:200
 Q.Rif. : 60.00




PROGRESSIVE TERRENO	-19.80	-17.34	-13.99	-13.32	-5.75	-4.02	-3.47	-1.83	0.00	4.55	7.84	10.60	11.21	20.00
PARZIALI TERRENO		2.26	3.35	0.68	7.57	1.34	1.64	1.83	4.55	3.29	2.76		8.79	
QUOTE TERRENO	67.30	67.54	67.91	68.00	68.97	69.18	69.28	69.52	69.54	69.61	69.66	69.62	69.62	69.88
PROGRESSIVE PROGETTO					-8.78	-7.51	-5.50	-3.75	0.00					
PARZIALI PROGETTO					0.98	0.24	2.00	1.75	3.75					
QUOTE PROGETTO					68.58	69.40	69.43	69.49	69.62					
QUOTE SOTTOFONDO					68.58	68.82	68.88	68.94	69.07					

Materiali - Progr.0+600.00

Materiale	Area (m ²)	Vol. (m ³)
Rilevato	3.96	40.40
Scavo	1.58	36.49
Terreno vegetale	1.40	20.60

A19_SX_Corsia-marcia
 Sez. 22
 Progr.: 0+600.00
 Scala : 1:200
 Q.Rif. : 60.00




PROGRESSIVE TERRENO	20.00	18.64	17.40	15.84	14.74	12.71	10.07	8.37	7.21	5.06	3.84	1.93	0.00	7.84	10.29	10.82	14.42	20.00
PARZIALI TERRENO	1.12	1.24	1.12	1.10	2.02	2.65	1.70	1.16	2.15	1.22	1.45	1.84		7.84	2.45	0.53	3.60	5.58
QUOTE TERRENO	66.02	66.22	66.02	66.14	66.00	66.39	66.80	66.94	67.09	68.17	68.50	68.98	69.01	69.13	68.98	68.98	69.08	69.25
PROGRESSIVE PROGETTO						10.83			7.51	5.50	3.75		0.00					
PARZIALI PROGETTO						3.08		0.24	2.00	1.75		3.75						
QUOTE PROGETTO						66.68		68.89	68.92	68.97		69.07						
QUOTE SOTTOFONDO						66.68		68.31	68.37	68.42		68.52						

Materiali - Progr.0+640.00

Materiale	Area (m ²)	Vol. (m ³)
Rilevato	2.31	96.49
Scavo	1.74	31.51
Terreno vegetale	1.32	30.11

A19_SX_Corsia-marcia
 Sez. 24
 Progr.: 0+640.00
 Scala : 1:200
 Q.Rif. : 60.00

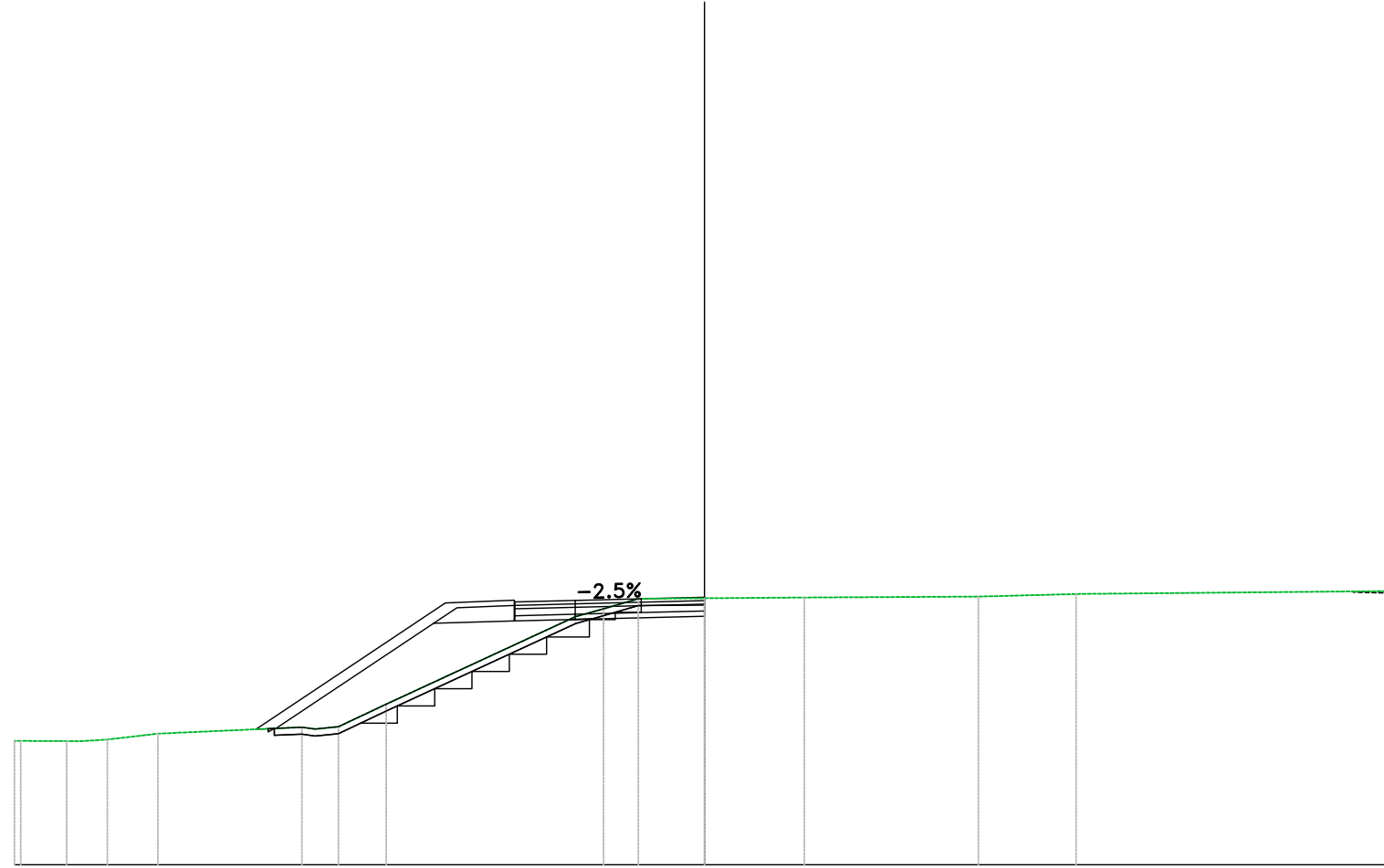


PROGRESSIVE TERRENO	20.00	18.91	16.43	3.67	1.98	0.00	1.88	8.01	10.67	20.00
PARZIALI TERRENO	1.09	1.99	12.67	1.23	1.98	1.88	6.13	2.66	9.01	
QUOTE TERRENO	64.35	64.36	64.37	67.66	68.08	68.10	68.11	68.17	68.31	68.37
PROGRESSIVE PROGETTO			10.00	7.51	5.50	3.75				
PARZIALI PROGETTO		2.94	0.24	2.00	1.75	3.75				
QUOTE PROGETTO		65.85	67.97	68.00	68.04	68.14				
QUOTE SOTTOFONDO		66.08	67.40	67.45	67.49	67.59				

Materiali - Progr.0+660.00

Materiale	Area (m ²)	Vol. (m ³)
Rilevato	8.38	106.94
Scavo	1.61	33.52
Terreno vegetale	2.21	35.33

A19_SX_Corsia-marcia
 Sez. 25
 Progr.: 0+660.00
 Scala : 1:200
 Q.Rif. : 60.00

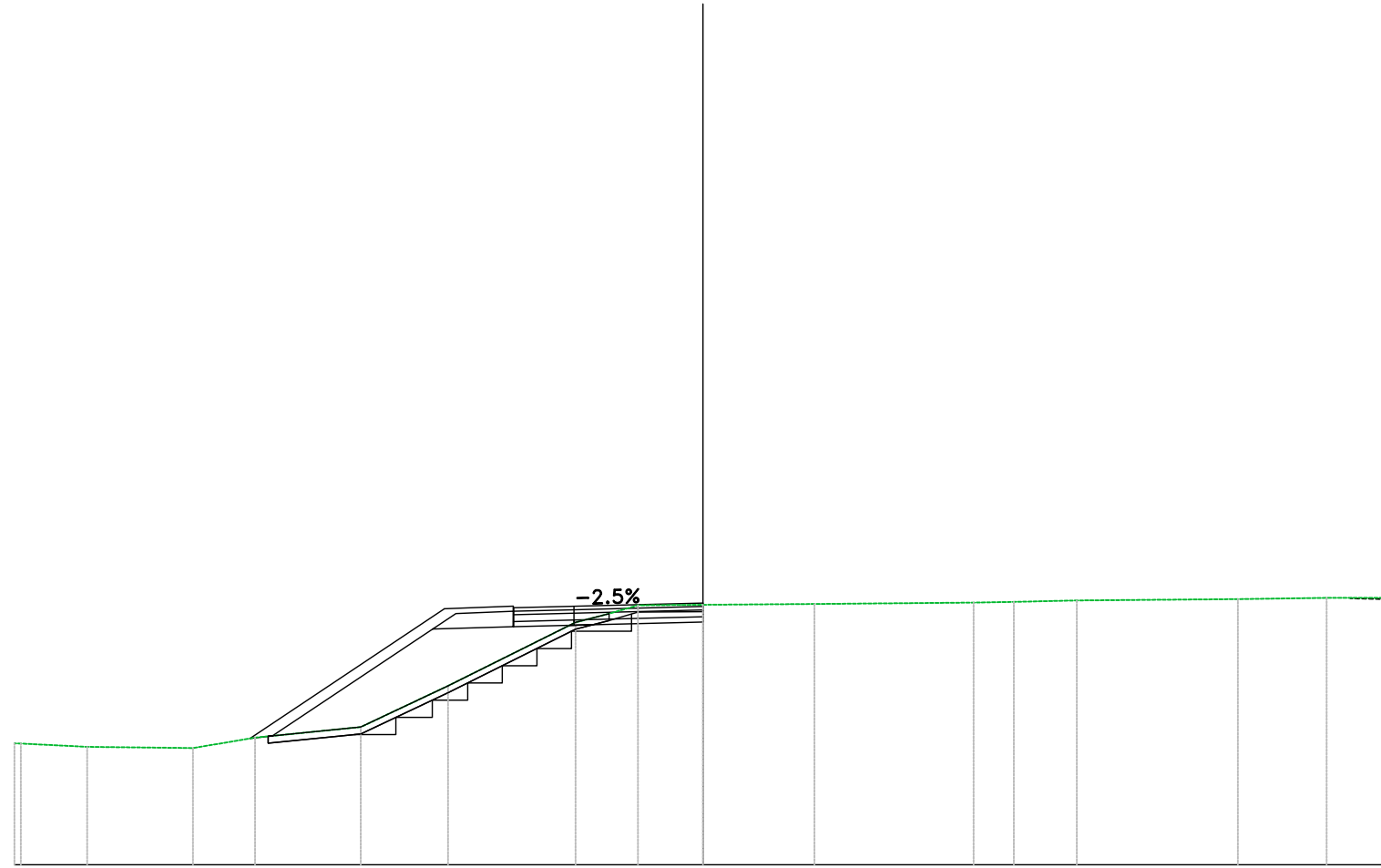


PROGRESSIVE TERRENO	-79.82	-18.14	-17.31	-15.84	-11.29	-10.61	-9.23	-3.73	-2.93	-1.92	0.00	2.89	7.94	10.77	11.74	20.00
PARZIALI TERRENO	1.33	0.83	1.47	4.17	0.68	1.38	5.49	0.81	1.01	1.92	2.89	5.04	2.83	0.80	8.26	
QUOTE TERRENO	63.59	63.58	63.63	63.80	63.93	64.00	64.65	67.19	67.42	67.71	67.72	67.75	67.77	67.85	67.86	67.93
PROGRESSIVE PROGETTO				-13.00			-7.51	-5.50	-3.75		0.00					
PARZIALI PROGETTO				5.25		0.24	2.00	1.75	3.75							
QUOTE PROGETTO				63.93		67.59	67.62	67.66			67.75					
QUOTE SOTTOFONDO				63.95		67.00	67.07	67.11			67.20					

Materiali – Progr.0+668.98

Materiali	Area (m ²)	Vol. (m ³)
Rilevato	9.05	78.30
Scavo	1.53	14.10
Terreno vegetale	2.25	20.05

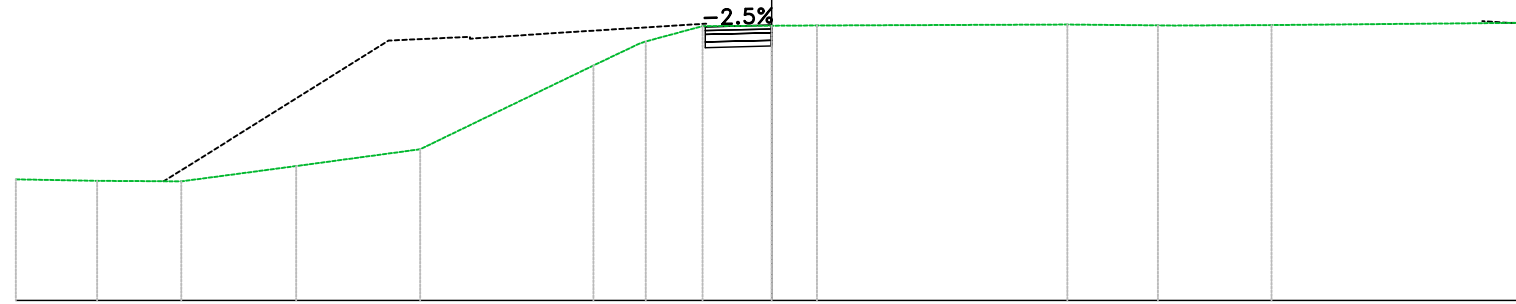
A19_SX_Corsia-marcia
 Sez. 26
 Progr.: 0+668.98
 Scala : 1:200
 Q.Rif. : 60.00



PROGRESSIVE TERRENO	-19.89	-17.89	-14.81	-13.01	-9.94	-7.40	-3.70	-2.73	-1.89	0.00	3.24	7.86	9.03	10.86	15.54	18.11	20.00
PARZIALI TERRENO	1.93	3.07	1.80	3.07	2.53	3.70	0.97	0.84	1.89	3.24	4.62	1.17	1.83	4.68	2.58	1.89	
QUOTE TERRENO	63.52	63.43	63.39	63.69	64.00	65.20	67.04	67.29	67.54	67.55	67.57	67.61	67.64	67.68	67.72	67.75	67.75
PROGRESSIVE PROGETTO			-13.16			-7.51	-3.75			0.00							
PARZIALI PROGETTO				5.41	0.24	2.00	1.75	3.75									
QUOTE PROGETTO			63.67		67.43	67.46	67.51			67.60							
QUOTE SOTTOFONDO			63.67	63.74		66.85	66.91	66.96		67.05							

Materiali - Progr.0+690.51		
Materiale	Area (m ²)	Vol. (m ³)
Rilevato	0.00	97.40
Scavo	0.97	26.92
Terreno vegetale	0.00	24.26

A19_SX_Corsia-marcia
 Sez. 27
 Progr.: 0+690.51
 Scala : 1:200
 Q.Rif. : 60.00

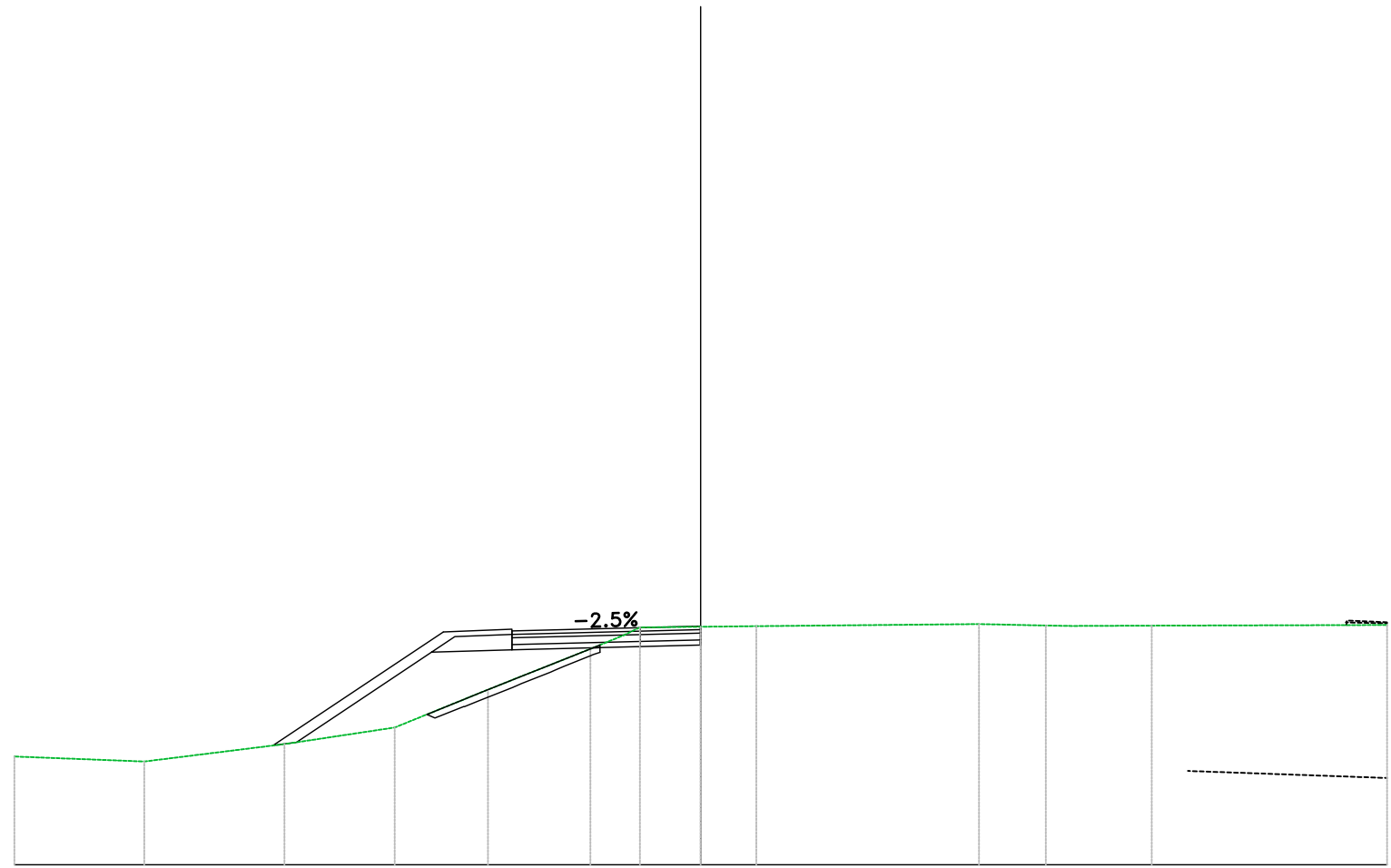


PROGRESSIVE TERRENO	-20.00	-17.85	-15.62	-12.58	-9.30	-4.72	-3.33	-1.83	0.00	1.20	7.82	10.22	13.22	20.00
PARZIALI TERRENO	2.15	2.23	3.04	3.28	4.59	1.22	1.50	1.83	1.20	6.62	2.40	2.56	6.78	
QUOTE TERRENO	63.20	63.16	63.15	63.56	64.00	66.22	66.85	67.26	67.27	67.27	67.30	67.28	67.29	67.35
PROGRESSIVE PROGETTO								1:36						
PARZIALI PROGETTO								1.54						
QUOTE PROGETTO							67.24	67.28						
QUOTE SOTTOFONDO							66.69	66.73						

Materiali – Progr.0+720.00

Materiali	Area (m ²)	Vol. (m ³)
Rilevato	7.99	86.26
Scavo	1.34	29.27
Terreno vegetale	2.00	20.01

A19_SX_Corsia-marcia
 Sez. 29
 Progr.: 0+720.00
 Scala : 1:200
 Q.Rif. : 60.00

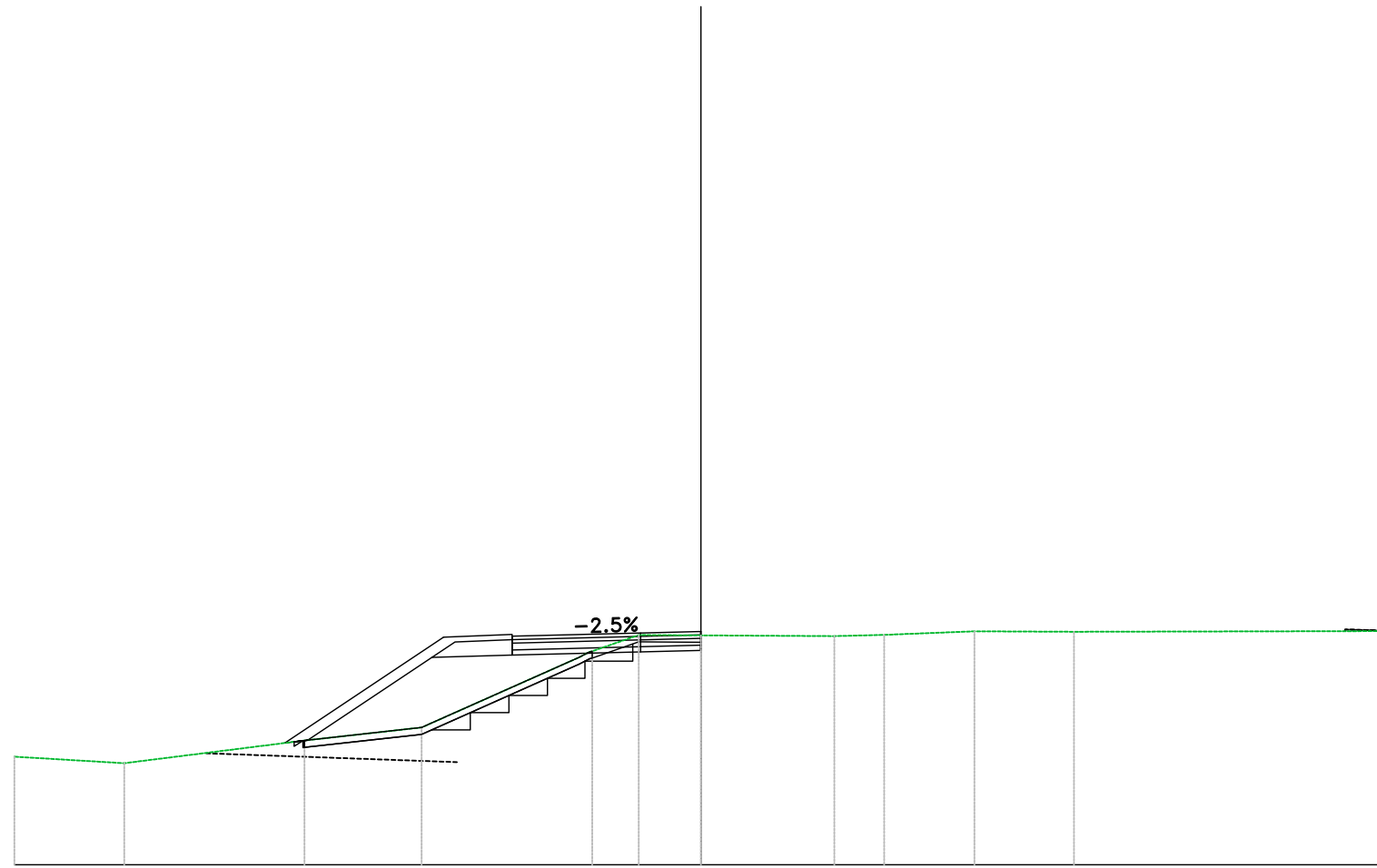


PROGRESSIVE TERRENO	20.00	16.22	12.13	8.92	6.20	3.22	1.77	0.00	1.62	8.11	10.06	10.81	13.14	20.00
PARZIALI TERRENO	3.78	4.09	3.21	2.71	2.99	0.97	0.48	1.77	1.62	6.49	1.95	0.75	2.33	6.86
QUOTE TERRENO	63.15	63.01	63.52	64.00	65.10	66.29	66.92	66.93	66.95	67.01	66.97	66.96	66.97	66.99
PROGRESSIVE PROGETTO			12.46		7.50	5.50	1.76	0.00						
PARZIALI PROGETTO			4.72		0.24	2.00	3.74	1.75						
QUOTE PROGETTO			63.48		66.78	66.81	66.91	66.95						
QUOTE SOTTOFONDO			63.48		66.20	66.26	66.36	66.40						

Materiali - Progr.0+740.00

Materiale	Area (m ²)	Vol. (m ³)
Rilevato	7.99	159.82
Scavo	1.22	25.53
Terreno vegetale	1.88	38.83

A19_SX_Corsia-marcia
 Sez. 30
 Progr.: 0+740.00
 Scala : 1:200
 Q.Rif. : 60.00

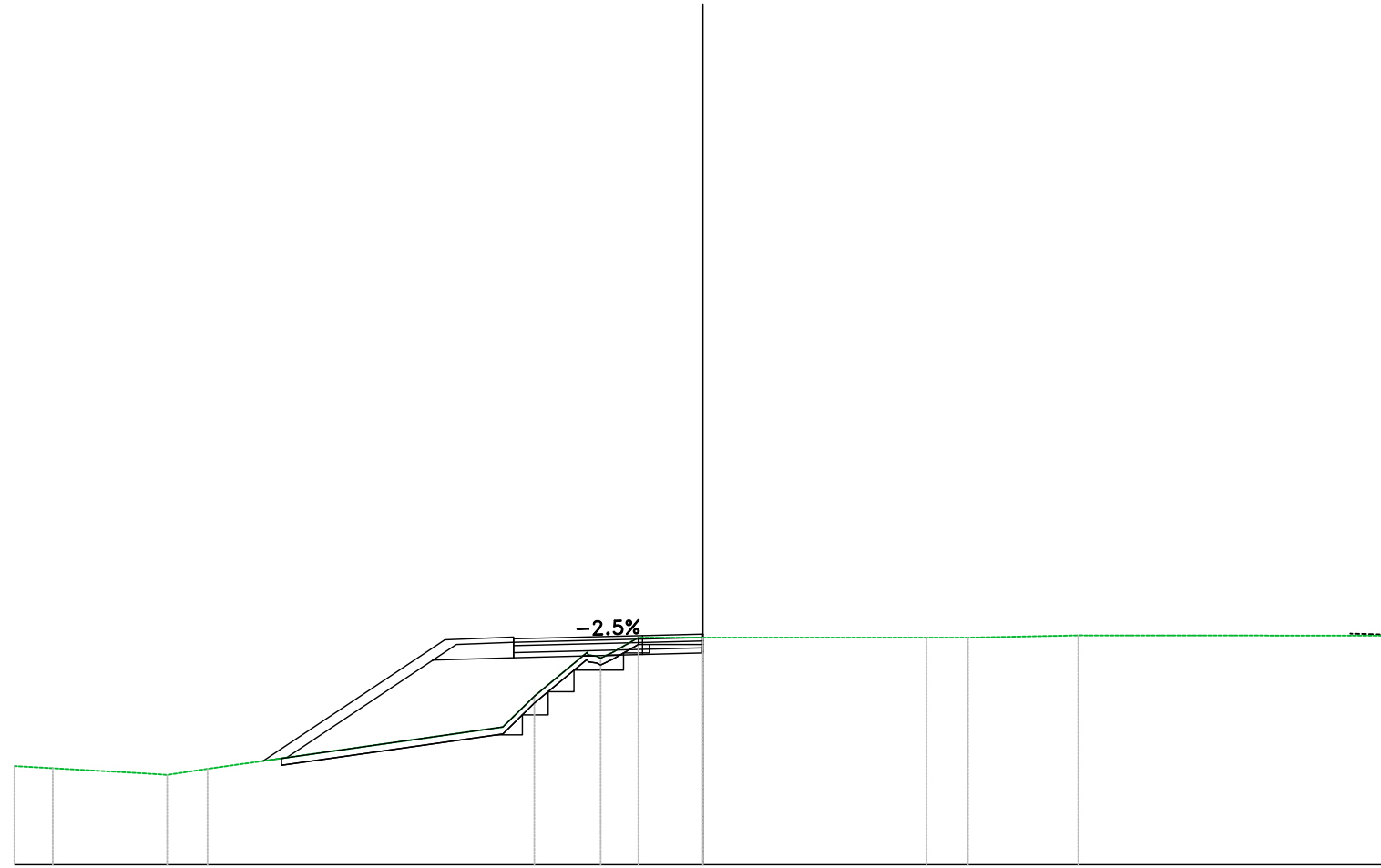


PROGRESSIVE TERRENO	20.00	16.80	11.55	8.14	3.17	1.81	0.00	3.88	5.33	7.96	10.87	20.00
PARZIALI TERRENO	3.20	5.25	3.41	4.59	1.36	1.81	3.88	1.45	2.63	2.90	9.12	
QUOTE TERRENO	63.15	62.96	63.62	64.00	66.22	66.69	66.68	66.66	66.70	66.80	66.79	66.81
PROGRESSIVE PROGETTO			12.12	7.50	5.50	1.76	0.00					
PARZIALI PROGETTO			4.38	0.24	2.00	3.74	1.75					
QUOTE PROGETTO			63.58	66.63	66.66	66.75	66.80					
QUOTE SOTTOFONDO			63.63	66.04	66.11	66.20	66.25					

Materiali – Progr.0+760.00

Materiali	Area (m ²)	Vol. (m ³)
Rilevato	11.29	192.73
Scavo	1.12	23.38
Terreno vegetale	2.11	39.97


A19_SX_Corsia-marcia
 Sez. 31
 Progr.: 0+760.00
 Scala : 1:200
 Q.Rif. : 60.00



PROGRESSIVE TERRENO	-20.00	-18.89	-15.56	-14.39		-5.81	-4.90	-3.34	-2.63	-1.88	0.00	6.49	7.69	10.90	20.00
PARZIALI TERRENO	1.11	3.10	1.17		8.58	0.92	1.53	0.75	1.88		6.49	1.21	3.04		9.10
QUOTE TERRENO	62.87	62.80	62.61	62.79		64.00	64.89	66.09	66.17	66.60	66.60	66.60	66.60	66.66	66.66
PROGRESSIVE PROGETTO				12.78			7.50	5.50		1.76	0.00				
PARZIALI PROGETTO				5.04		0.24	2.00	3.74	1.75						
QUOTE PROGETTO			63.01			66.53	66.56		66.66	66.70					
QUOTE SOTTOFONDO			63.01	63.11		65.95	66.01		66.11	66.15					

Materiali - Progr.0+780.00		
Materiale	Area (m²)	Vol. (m³)
Rilevato	13.64	249.24
Scavo	1.44	25.65
Terreno vegetale	2.55	46.69

A19_SX_Corsia-marcia
 Sez. 32
 Progr.: 0+780.00
 Scala : 1:200
 Q.Rif. : 60.00

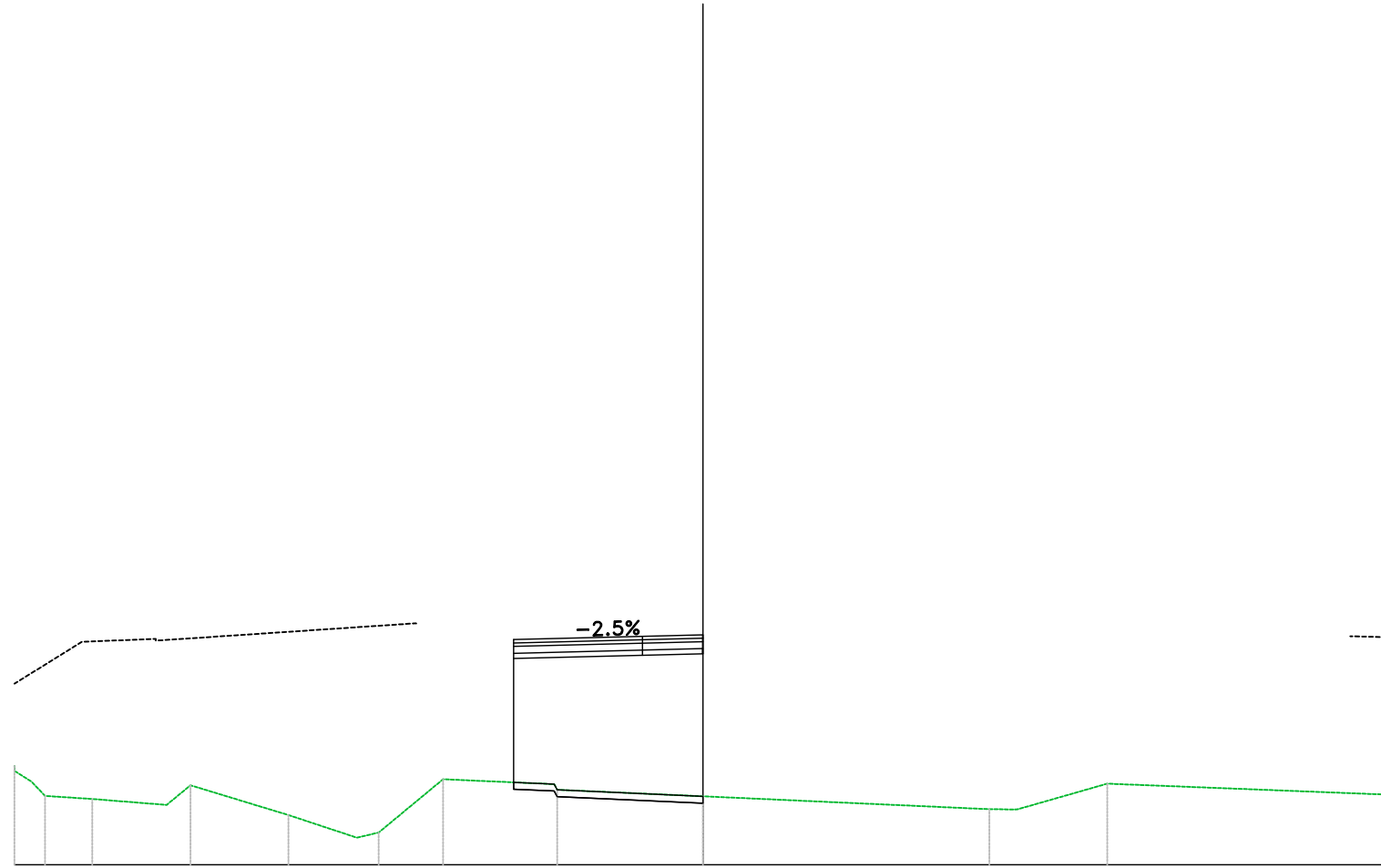


PROGRESSIVE TERRENO	20.00	16.25	13.53	12.84	9.92	4.53	3.51	2.67	1.94	0.00	7.81	8.40	10.81	14.81	20.00
PARZIALI TERRENO	3.75	2.72	0.70	2.92	5.39	1.02	0.68	0.68	1.94	7.81	0.59	2.40	4.01	5.19	
QUOTE TERRENO	62.77	62.53	62.06	62.12	62.65	65.12	66.03	66.00	66.70	66.70	66.70	66.72	66.45	66.10	
PROGRESSIVE PROGETTO			13.77			7.50	5.50	1.76	0.00						
PARZIALI PROGETTO			6.03			0.24	2.00	3.74	1.75						
QUOTE PROGETTO			62.31			66.49	66.52	66.62	66.66						
QUOTE SOTTOFONDO			62.71			65.91	65.97	66.07	66.11						

Materiali - Progr.0+800.00

Materiale	Area (m²)	Vol. (m³)
Rilevato	21.52	351.54
Scavo	0.00	14.44
Terreno vegetale	0.00	25.54

A19_SX_Corsia-marcia
 Sez. 33
 Progr.: 0+800.00
 Scala : 1:200
 Q.Rif. : 60.00

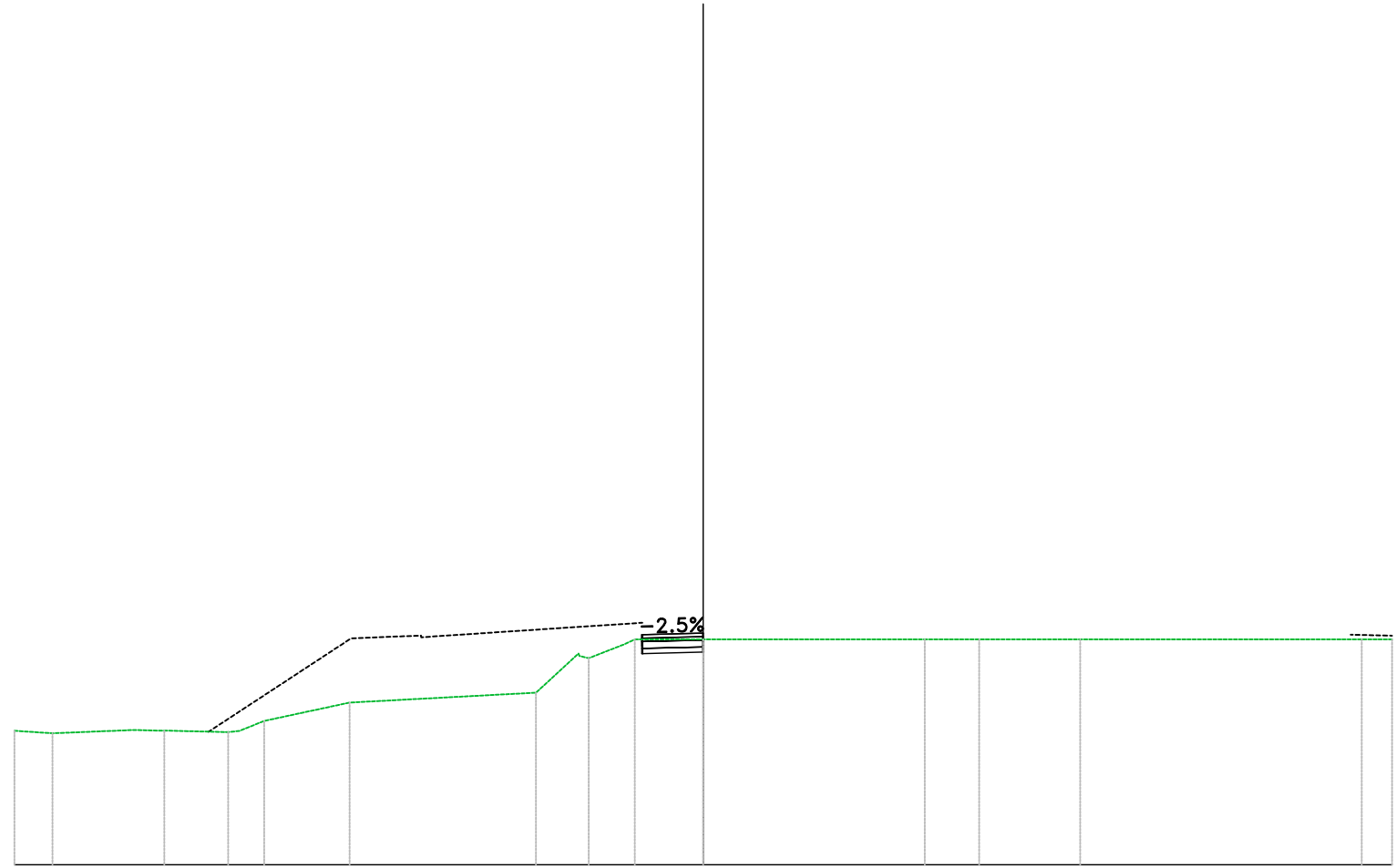


PROGRESSIVE TERRENO	80.00	81.11	81.74	81.58	81.89	82.04	82.06	82.42	82.55	82.23	82.00	82.32	82.98	82.74	82.00
PARZIALI TERRENO	0.48	1.37	2.16	0.69	2.84	1.99	0.64	1.87	3.23	4.23	8.32	0.53	2.61	8.26	
QUOTE TERRENO	62.82	62.00	61.91	61.74	62.31	61.44	60.79	60.94	62.48	62.18	61.99	61.61	61.61	62.36	62.03
PROGRESSIVE PROGETTO									82.50		82.76			82.00	
PARZIALI PROGETTO									3.74		1.75				
QUOTE PROGETTO									66.54		66.63			66.68	
QUOTE SOTTOFONDO									62.00		66.08			66.13	

Materiali - Progr.0+825.02

Materiale	Area (m ²)	Vol. (m ³)
Rilevato	0.00	0.00
Scavo	0.71	4.29
Terreno vegetale	0.00	0.00

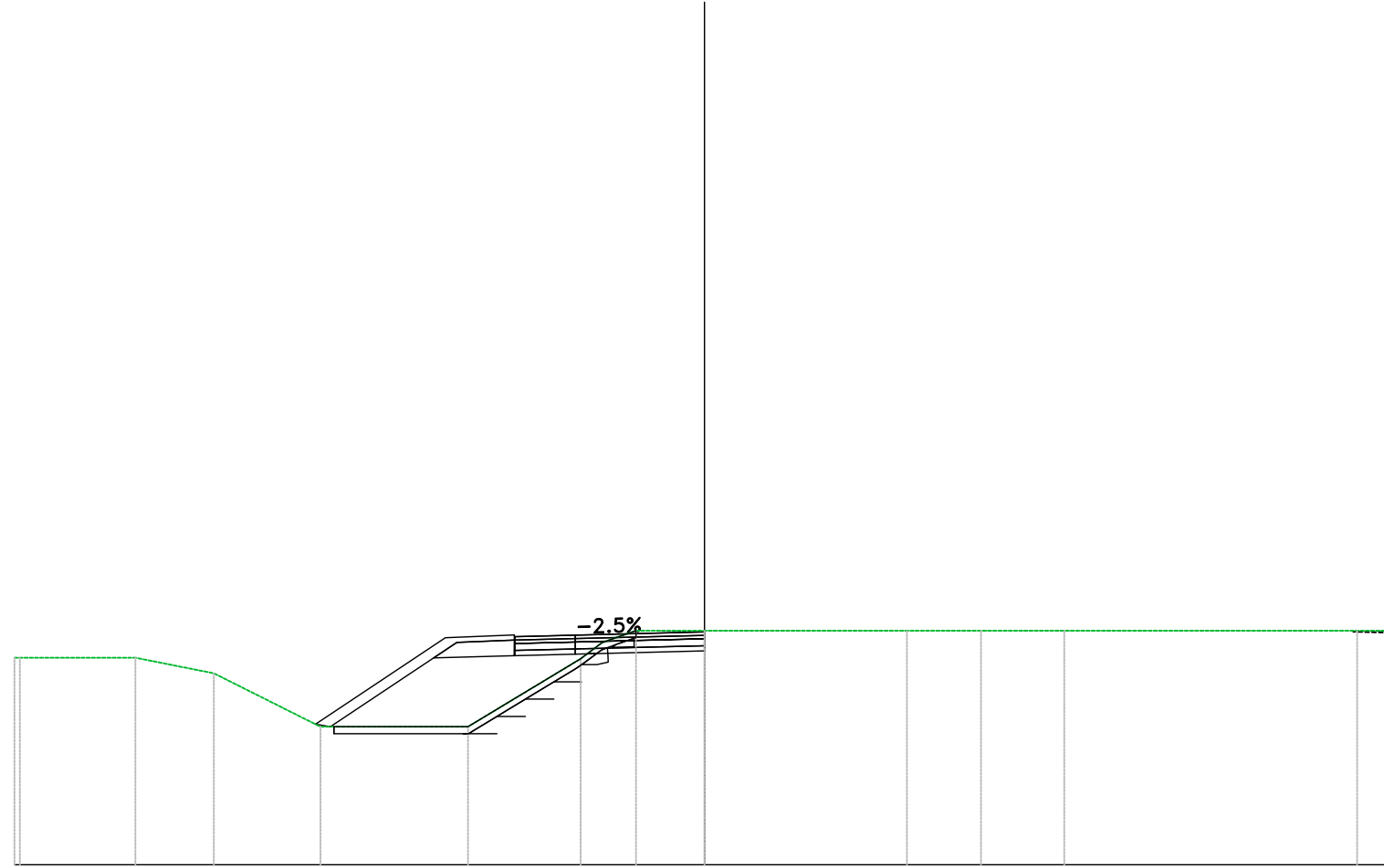
A19_SX_Corsia-marcia
 Sez. 35
 Progr.: 0+825.02
 Scala : 1:200
 Q.Rif. : 60.00



PROGRESSIVE TERRENO	20.00	18.90	16.54	15.65	13.46	12.75	10.27	4.86	3.32	1.99	0.00	6.43	8.01	10.95	19.12	20.00
PARZIALI TERRENO	1.10	2.36	0.79	1.85	0.72	2.48	5.41	1.23	0.99	1.99	6.43	1.58	2.48	8.18	0.88	
QUOTE TERRENO	63.89	63.82	63.91	63.90	63.89	64.18	64.71	65.00	66.00	66.55	66.55	66.55	66.55	66.55	66.55	66.55
PROGRESSIVE PROGETTO										66.55	66.55					
PARZIALI PROGETTO										1.65						
QUOTE PROGETTO										66.69	66.73					
QUOTE SOTTOFONDO										66.14	66.18					

Materiali - Progr.0+870.50		
Materiale	Area (m ²)	Vol. (m ³)
Rilevato	8.54	194.27
Scavo	1.74	55.73
Terreno vegetale	1.61	36.71

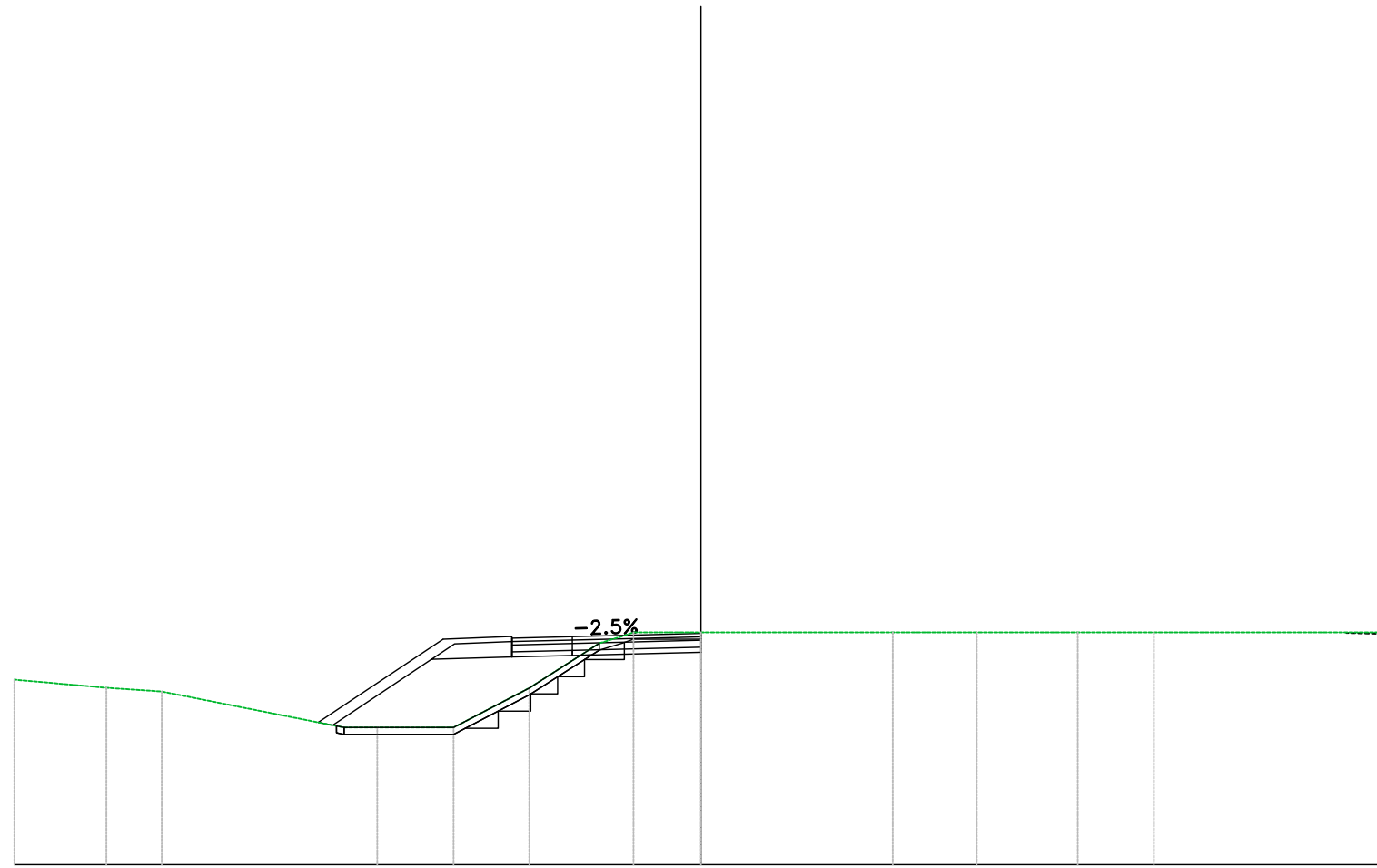
A19_SX_Corsia-marcia
 Sez. 36
 Progr.: 0+870.50
 Scala : 1:200
 Q.Rif. : 60.00



PROGRESSIVE TERRENO	79.00	-16.49	-14.22	-11.13	-6.86	-3.59	-2.55	-1.99	0.00	5.87	8.01	10.43	18.91	20.00
PARZIALI TERRENO	3.35	2.27	3.09	3.82	3.26	0.62	0.56	1.65	5.87	2.15	2.41	0.53	7.96	1.09
QUOTE TERRENO	66.00	66.00	65.55	64.00	64.00	65.97	66.59	66.78	66.78	66.78	66.78	66.78	66.78	66.78
PROGRESSIVE PROGETTO				11.28										
PARZIALI PROGETTO				3.03										
QUOTE PROGETTO				64.07		66.09	66.59	66.62	66.66		66.74			
QUOTE SOTTOFONDO				64.07		65.71	66.00	66.09	66.11		66.19			

Materiali – Progr.0+880.00		
Materiale	Area (m ²)	Vol. (m ³)
Rilevato	8.13	79.22
Scavo	1.76	16.64
Terreno vegetale	1.57	15.13

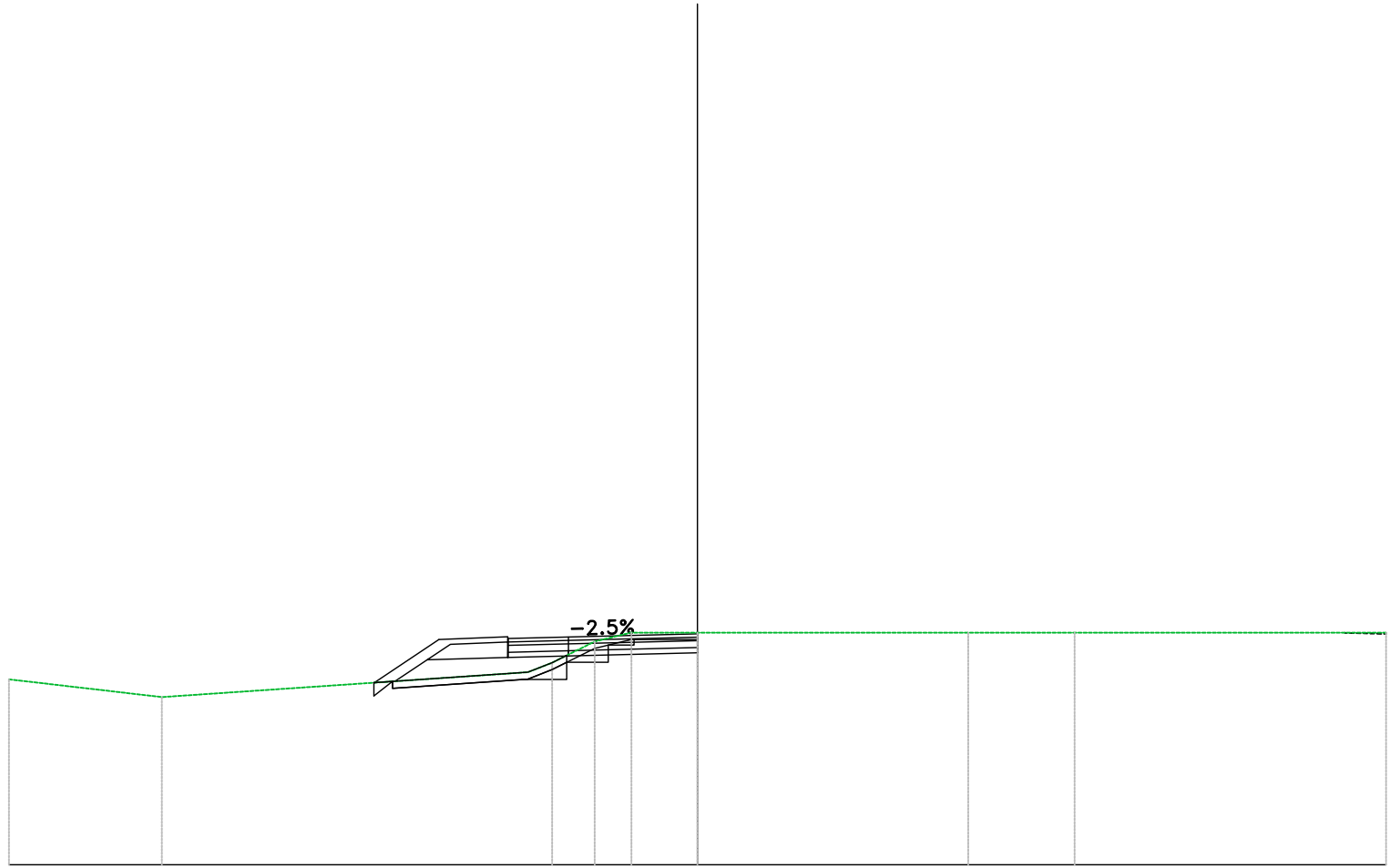
A19_SX_Corsia-marcia
 Sez. 37
 Progr.: 0+880.00
 Scala : 1:200
 Q.Rif. : 60.00



PROGRESSIVE TERRENO	20.00	17.32	15.71	10.39	9.43	7.21	5.00	2.96	1.97	0.00	5.59	8.03	8.71	10.98	13.19	20.00
PARZIALI TERRENO	2.68	1.61	5.31	0.97	2.22	2.21	2.04	0.67	1.90	5.59	2.45	0.67	2.27	2.22	6.81	
QUOTE TERRENO	65.39	65.16	65.05	64.00	64.00	64.00	65.15	66.45	66.77	66.77	66.77	66.77	66.77	66.77	66.77	
PROGRESSIVE PROGETTO				11.15						0.00						
PARZIALI PROGETTO				3.40	0.24	2.00	1.75	3.75								
QUOTE PROGETTO				64.15	66.57	66.60	66.65	66.74								
QUOTE SOTTOFONDO				64.07	65.99	66.05	66.10	66.19								

Materiali – Progr.0+900.00		
Materiale	Area (m²)	Vol. (m³)
Rilevato	1.99	101.22
Scavo	1.89	36.47
Terreno vegetale	0.90	24.75

A19_SX_Corsia-marcia
 Sez. 38
 Progr.: 0+900.00
 Scala : 1:200
 Q.Rif. : 60.00

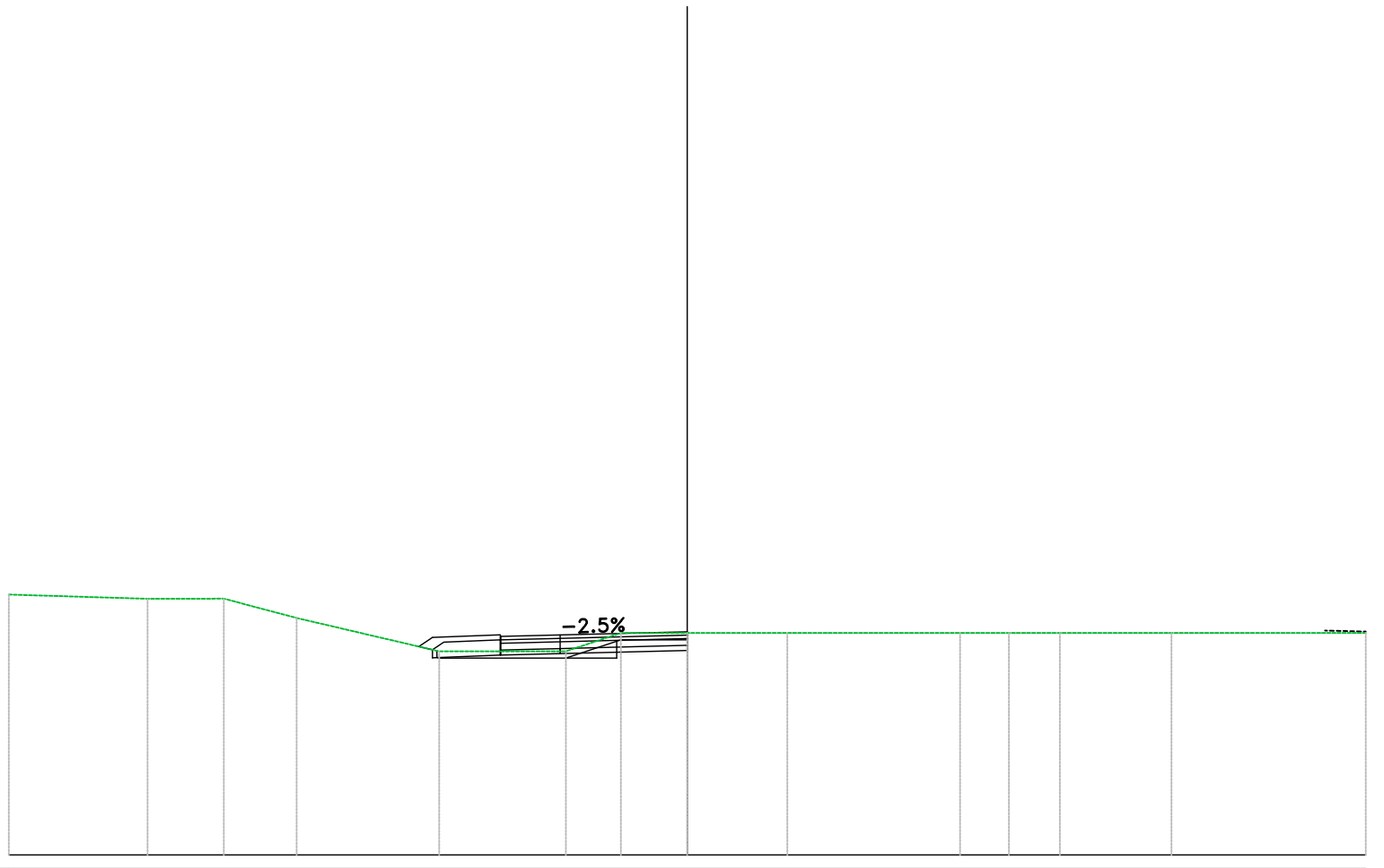


PROGRESSIVE TERRENO	-20.00	-15.56			-4.93	-4.22	-2.99	-1.92	0.00		7.86	10.96	20.00
PARZIALI TERRENO		4.44	10.63		0.70	1.24	0.97	1.92		7.86	2.88	8.98	
QUOTE TERRENO	65.39	64.87			65.59	65.87	66.48	66.74	66.74		66.74	66.74	66.74
PROGRESSIVE PROGETTO				-9.30	-5.50	-3.75			0.00				
PARZIALI PROGETTO				1.64	2.00	1.75	3.75						
QUOTE PROGETTO			65.29	66.54	66.57	66.61		66.71					
QUOTE SOTTOFONDO			65.29	65.33	65.95	66.02	66.06	66.16					

Materiali – Progr.0+960.00

Materiali	Area (m²)	Vol. (m³)
Rilevato	0.00	0.01
Scavo	2.04	37.27
Terreno vegetale	0.41	8.91

A19_SX_Corsia-marcia
 Sez. 41
 Progr.: 0+960.00
 Scala : 1:200
 Q.Rif. : 60.00




PROGRESSIVE TERRENO	20.00	-15.91	-13.66	-11.52	-7.31	-3.58	-1.96	0.00	2.95	8.04	9.48	10.98	14.27	14.99	20.00
PARZIALI TERRENO	4.09	1.76	2.15	4.20	3.72	1.62	1.96	2.95	5.09	1.44	1.50	3.29	0.72	5.01	
QUOTE TERRENO	67.67	67.55	67.55	66.98	66.00	66.00	66.54	66.54	66.54	66.54	66.54	66.54	66.54	66.54	66.54
PROGRESSIVE PROGETTO					-7.91	-5.50	-3.75	0.00							
PARZIALI PROGETTO					0.24	2.00	1.75	3.75							
QUOTE PROGETTO					66.14	66.44	66.48	66.58							
QUOTE SOTTOFONDO					65.81	65.89	65.93	66.03							

Materiali - Progr.0+980.00

Materiale	Area (m ²)	Vol. (m ³)
Rilevato	0.00	0.00
Scavo	6.09	81.31
Terreno vegetale	0.39	7.99

A19_SX_Corsia-marcia
 Sez. 42
 Progr.: 0+980.00
 Scala : 1:200
 Q.Rif. : 60.00

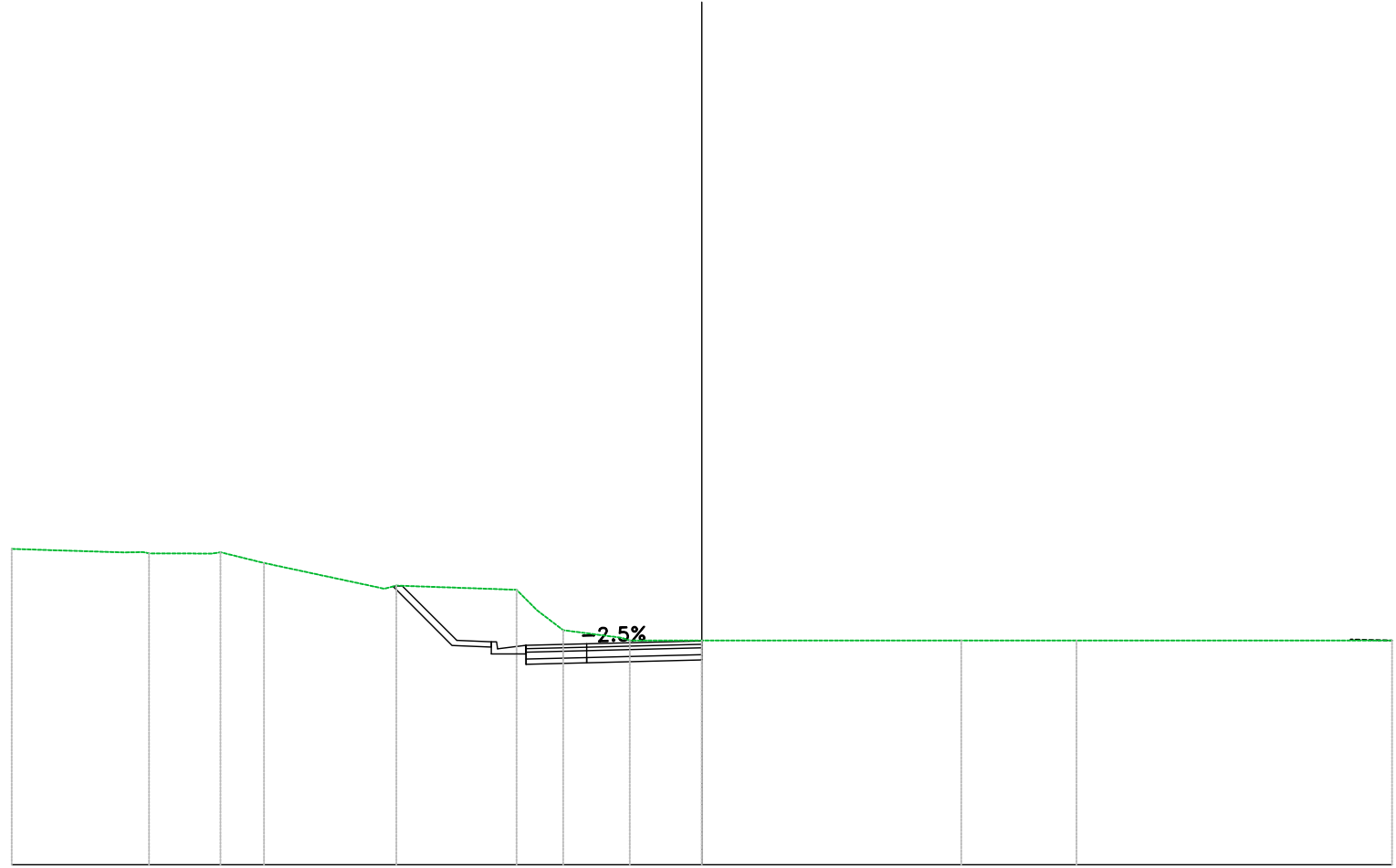


PROGRESSIVE TERRENO	0+00	18.17	16.48	15.85	14.69	13.28	9.89	2.06	0.00	4.08	7.94	9.82	10.89	17.08	20.00
PARZIALI TERRENO	1.73	1.70	0.62	1.16	1.07	3.39	7.84	2.06	4.08	3.86	1.88	1.06	6.19	2.92	
QUOTE TERRENO	67.99	67.97	67.96	68.05	68.05	67.95	67.45	66.52	66.52	66.52	66.52	66.52	66.52	66.52	66.52
PROGRESSIVE PROGETTO								8.43	7.51	6.33	5.50	3.75	0.00		
PARZIALI PROGETTO			0.20	0.72	1.00	0.82	1.75	3.75							
QUOTE PROGETTO			67.45	66.54	66.29	66.39	66.44	66.53							
QUOTE SOTTOFONDO			67.29	66.39	66.14	65.84	65.89	65.98							

Materiali - Progr.1+000.00

Materiale	Area (m ²)	Vol. (m ³)
Rilevato	0.00	0.00
Scavo	9.50	155.95
Terreno vegetale	0.63	10.17

A19_SX_Corsia-marcia
 Sez. 43
 Progr.: 1+000.00
 Scala : 1:200
 Q.Rif. : 60.00




	-20.00	-16.75	-16.02	-13.95	-12.69	-8.85	-5.37	-4.79	-4.02	-2.09	0.00	7.52	8.02	10.85	20.00
PROGRESSIVE TERRENO															
PARZIALI TERRENO	3.25	0.57	1.83	1.26	3.49		3.48	0.58	0.77	1.70	2.09	7.52	2.83		8.74
QUOTE TERRENO	69.15	69.05 69.02		69.06	68.75		68.09	67.97 67.38	66.80	66.50	66.50		66.50 66.50	66.50	66.50
PROGRESSIVE PROGETTO						-8.68	-7.10	-5.92	-5.09	-3.34	0.00				
PARZIALI PROGETTO						1.58	1.00	0.82	1.75	3.34					
QUOTE PROGETTO						68.08	66.50	66.26	66.36	66.40	66.49				
QUOTE SOTTOFONDO						68.07	66.36	66.11	65.81	65.85	65.94				

Materiali - Progr.1+020.00

Materiali	Area (m ²)	Vol. (m ³)
Rilevato	0.00	0.00
Scavo	5.56	150.59
Terreno vegetale	0.64	12.70

A19_SX_Corsia-marcia
 Sez. 44
 Progr.: 1+020.00
 Scala : 1:200
 Q.Rif. : 60.00

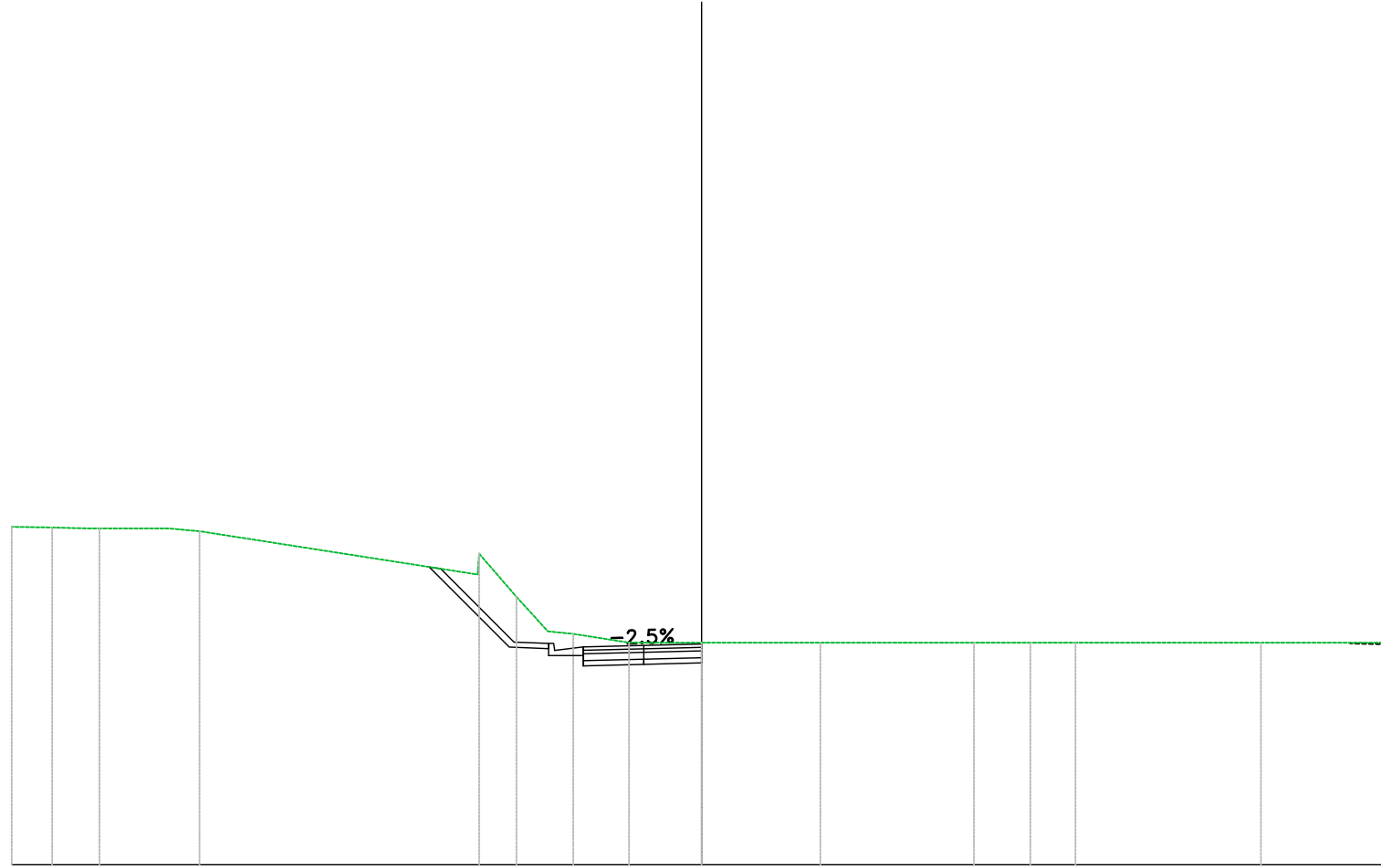


PROGRESSIVE TERRENO	-20.00	-17.43	-15.80	-15.19	-11.96	-7.48	-6.87	-5.12	-4.58	-2.09	0.00	7.91	9.78	10.85	18.09	20.00
PARZIALI TERRENO	2.57	1.62	0.61	3.23	4.48	0.51	1.29	0.47	0.53	2.49	1.84	7.91	1.87	1.07	7.24	1.91
QUOTE TERRENO	69.56	69.49	69.49	69.49	68.90	68.00	67.41	66.75	66.70	66.49	66.49	66.49	66.49	66.49	66.49	66.49
PROGRESSIVE PROGETTO						-7.87	-6.27	-5.09	-4.26	-2.51	0.00					
PARZIALI PROGETTO						1.60	1.00	0.82	1.75	2.51						
QUOTE PROGETTO						68.08	66.48	66.23	66.34	66.38	66.44					
QUOTE SOTTOFONDO						68.15	66.33	66.09	65.79	65.83	65.89					

Materiali – Progr.1+040.00

Materiale	Area (m ²)	Vol. (m ³)
Rilevato	0.00	0.00
Scavo	6.63	121.83
Terreno vegetale	0.79	14.33

A19_SX_Corsia-marcia
 Sez. 45
 Progr.: 1+040.00
 Scala : 1:200
 Q.Rif. : 60.00

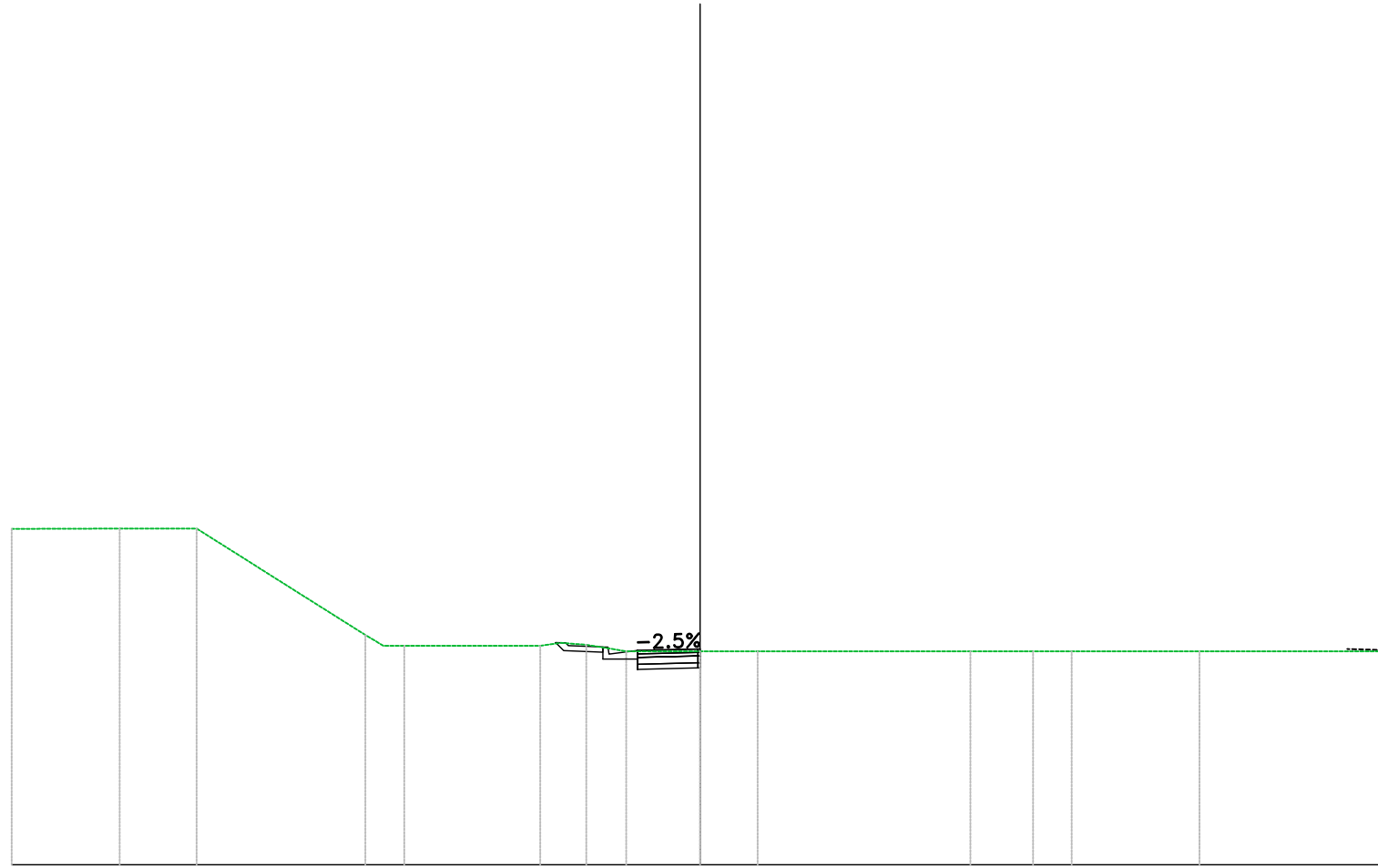


PROGRESSIVE TERRENO	-20.00	-18.83	-17.46	-15.45	-14.56		-6.45	-5.37	-4.46	-3.72	-2.10	0.00	3.44	7.90	9.53	10.84	16.21	20.00
PARZIALI TERRENO	1.17	1.14	2.01	0.89		8.06	0.04	1.08	0.91	0.74	1.62	2.10	3.44	4.46	1.63	1.31	5.38	3.79
QUOTE TERRENO	69.79	69.77	69.75	69.75	69.67		69.02	67.76	66.77	66.69	66.44	66.44	66.44	66.44	66.44	66.44	66.44	66.44
PROGRESSIVE PROGETTO							-7.88	-5.44	-4.26	-3.43	-1.68							
PARZIALI PROGETTO							0.18	2.12	1.00	0.82	1.75	1.68						
QUOTE PROGETTO							68.98	66.46	66.21	66.31	66.36	66.40						
QUOTE SOTTOFONDO							68.63	66.31	66.06	65.76	65.81	65.85						

Materiali - Progr.1+078.80

Materiale	Area (m²)	Vol. (m³)
Rilevato	0.00	0.00
Scavo	1.43	59.00
Terreno vegetale	0.21	11.02

A19_SX_Corsia-marcia
 Sez. 47
 Progr.: 1+078.80
 Scala : 1:200
 Q.Rif. : 60.00



PROGRESSIVE TERRENO	-20.00	-16.86	-15.60	-14.63	-9.73	-9.20	-8.59	-4.64	-4.05	-3.31	-2.15	0.00	1.67	7.85	9.67	10.80	14.50	20.00
PARZIALI TERRENO		3.14	1.27	0.97	4.90	0.53	0.61	3.76	0.60	0.74	1.16	2.15	1.67	6.18	1.82	1.12	3.71	5.50
QUOTE TERRENO	69.76	69.76	69.76	69.76	66.67	66.36	66.36	66.36	66.45	66.39	66.20	66.20	66.20	66.20	66.20	66.20	66.20	66.20
PROGRESSIVE PROGETTO									-3.81	-2.63	-1.79	0.00						
PARZIALI PROGETTO									0.99	0.81	1.72							
QUOTE PROGETTO									66.45	66.12	66.22	66.27						
QUOTE SOTTOFONDO									66.45	65.97	65.67	65.72						