

S.S.121 "Catane"
Intervento S.S.121 – Tratto Palermo (A19) – rotatoria Bolognetta

PROGETTO DEFINITIVO

COD. UP62

PROGETTAZIONE: ATI VIA - SERING - VDP - BRENG

RESPONSABILE DELL'INTEGRAZIONE DELLE PRESTAZIONI SPECIALISTICHE:

Dott. Ing. Giovanni Piazza (Ord. Ing. Prov. Roma A27296)

GRUPPO DI PROGETTAZIONE

MANDATARIA:

MANDANTI:

PROGETTISTA:

Responsabile Tracciato stradale: *Dott. Ing. Massimo Capasso (Ord. Ing. Prov. Roma 26031)*
 Responsabile Strutture: *Dott. Ing. Giovanni Piazza (Ord. Ing. Prov. Roma 27296)*
 Responsabile Idraulica, Geotecnica e Impianti: *Dott. Ing. Sergio Di Maio (Ord. Ing. Prov. Palermo 2872)*
 Responsabile Ambiente: *Dott. Ing. Francesco Ventura (Ord. Ing. Prov. Roma 14660)*



GEOLOGO:

Dott. Geol. Enrico Curcuruto (Ord. Geo. Regione Sicilia 966)

COORDINATORE SICUREZZA IN FASE DI PROGETTAZIONE:

Dott. Ing. Matteo Di Girolamo (Ord. Ing. Prov. Roma 15138)

RESPONSABILE SIA:

Dott. Ing. Francesco Ventura (Ord. Ing. Prov. Roma 14660)



VISTO: IL RESPONSABILE DEL PROCEDIMENTO:


Dott. Ing. Luigi Mupo

PROGETTO STRADALE

STRADE SECONDARIE

AS_E47, AS_E58

Planimetria e profilo di progetto




CODICE PROGETTO		NOME FILE		REVISIONE	SCALA:
PROGETTO	LIV. PROG.	ANNO			
DPUP0062	D	23	UP62_S06PS00TRASZ01_A	A	1:200
			CODICE ELAB. S06 PS00 TRA SZ01		
D			-	-	-
C			-	-	-
B			-	-	-
A	EMISSIONE		FEBB.2023	D.MORARU	M.TOSI G.PIAZZA
REV.	DESCRIZIONE		DATA	REDATTO	VERIFICATO APPROVATO

Materiali - Progr.0+000.00

Materiale	Area (m ²)	Vol. (m ³)
Rilevato	0.24	0.00
Scavo	5.19	0.00
Scotico	0.93	0.00
Terreno vegetale	0.55	0.00

AS_E47
 Sez. 01
 Progr.: 0+000.00
 Scala : 1:200
 Q.Rif. : 90.00

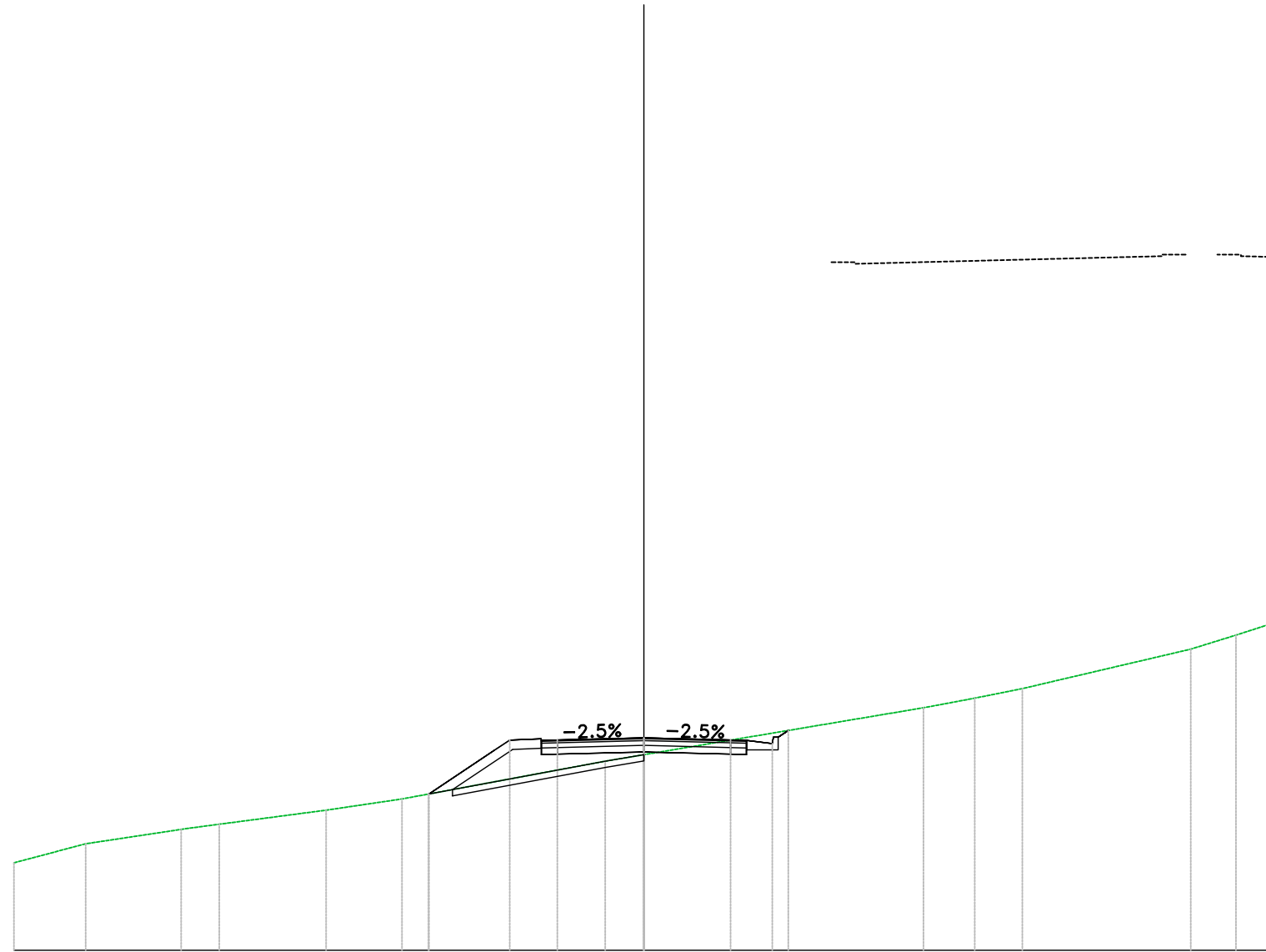


PROGRESSIVE TERRENO	-19.99	-16.76	-12.08	-11.29	-10.32	-8.52	-6.31	-3.68	-3.05	0.00	1.90	4.45	5.38	6.38	9.62	12.43	14.05	14.68	19.39	20.00
PARZIALI TERRENO	3.03	4.27	0.79	0.97	1.80	1.85	2.27	0.55	0.63	3.05	1.90	2.55	0.93	0.93	3.24	2.81	1.32	0.63	4.71	0.61
QUOTE TERRENO	92.80	93.25	94.00	94.24	94.61	95.44	96.03	96.59	96.16	96.84	97.26	97.71	97.99	98.20	98.86	99.99	100.00	100.47	101.68	101.89
PROGRESSIVE PROGETTO								-5.24	-4.74	0.00		3.75	3.25	4.08	6.23					
PARZIALI PROGETTO								0.50	0.48		2.75	0.50	0.82	1.96						
QUOTE PROGETTO							96.12	96.45	96.77	96.84	96.77	96.76	96.66	98.17						
QUOTE SOTTOFONDO							96.12	96.15	96.31	96.39	96.31	96.46	98.17							

Materiali - Progr.0+020.00

Materiale	Area (m ²)	Vol. (m ³)
Rilevato	2.74	29.87
Scavo	1.27	64.59
Scotico	1.22	21.41
Terreno vegetale	1.09	16.39

AS_E47
 Sez. 02
 Progr.: 0+020.00
 Scala : 1:200
 Q.Rif. : 90.00

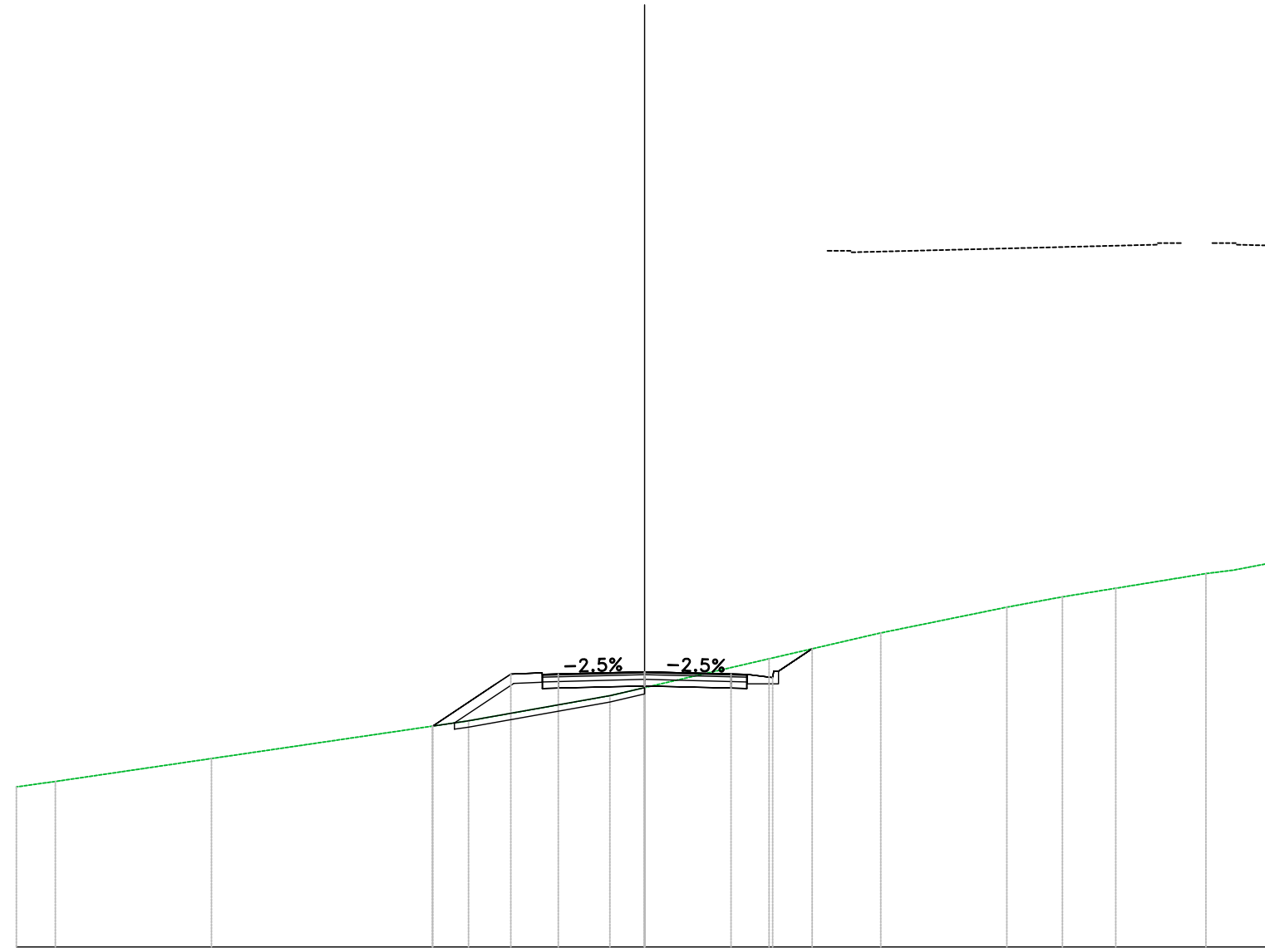


PROGRESSIVE TERRENO	20.00	-17.72	-14.40	-13.48	-10.09	-7.68	-1.23	0.00	8.88	10.50	12.01	17.36	18.80	20.00
PARZIALI TERRENO	2.28	3.03	0.92	3.39	2.41	6.45	1.23	8.88	1.63	1.51	5.35	1.44	1.20	
QUOTE TERRENO	92.78	93.38	93.88	94.00	94.45	94.80	96.00	96.21	97.70	98.00	98.30	99.55	100.00	100.39
PROGRESSIVE PROGETTO							-6.88	-4.74	-3.25	-2.75				
PARZIALI PROGETTO							2.09	0.48	1.00	0.50	2.75	2.75	0.50	0.82
QUOTE PROGETTO						94.96	96.37	96.67	96.69	96.74	96.87	96.86	96.58	96.58
QUOTE SOTTOFONDO						94.96	95.10	96.37	96.21	96.29	96.21	96.36	96.36	96.36

Materiali - Progr.0+060.00

Materiale	Area (m ²)	Vol. (m ³)
Rilevato	2.84	73.61
Scavo	2.20	22.55
Scotico	1.21	32.09
Terreno vegetale	1.07	24.77

AS_E47
 Sez. 04
 Progr.: 0+060.00
 Scala : 1:200
 Q.Rif. : 90.00




PROGRESSIVE TERRENO	20.00	18.76	13.79	5.61	1.11	0.00	3.96	7.52	11.53	13.30	15.00	17.87	18.75	20.00
PARZIALI TERRENO	1.24	4.97	8.18	4.50	1.11	3.96	3.56	4.01	1.77	1.70	2.87	0.89	1.25	
QUOTE TERRENO	95.10	95.27	96.00	97.20	98.00	98.26	99.18	100.00	100.82	101.15	101.42	101.89	102.00	102.24
PROGRESSIVE PROGETTO				6.76	4.74	3.25	4.08	5.33						
PARZIALI PROGETTO				2.01	0.48	0.50	1.07							
QUOTE PROGETTO				97.03	98.37	98.68	98.76	98.88	99.49					
QUOTE SOTTOFONDO				97.13	98.39	98.23	98.31	98.24	98.38	99.49				

Materiali - Progr.0+100.00

Materiali	Area (m ²)	Vol. (m ³)
Rilevato	0.21	13.49
Scavo	3.71	75.85
Scotico	0.91	19.85
Terreno vegetale	0.55	13.77

AS_E47
 Sez. 06
 Progr.: 0+100.00
 Scala : 1:200
 Q.Rif. : 90.00

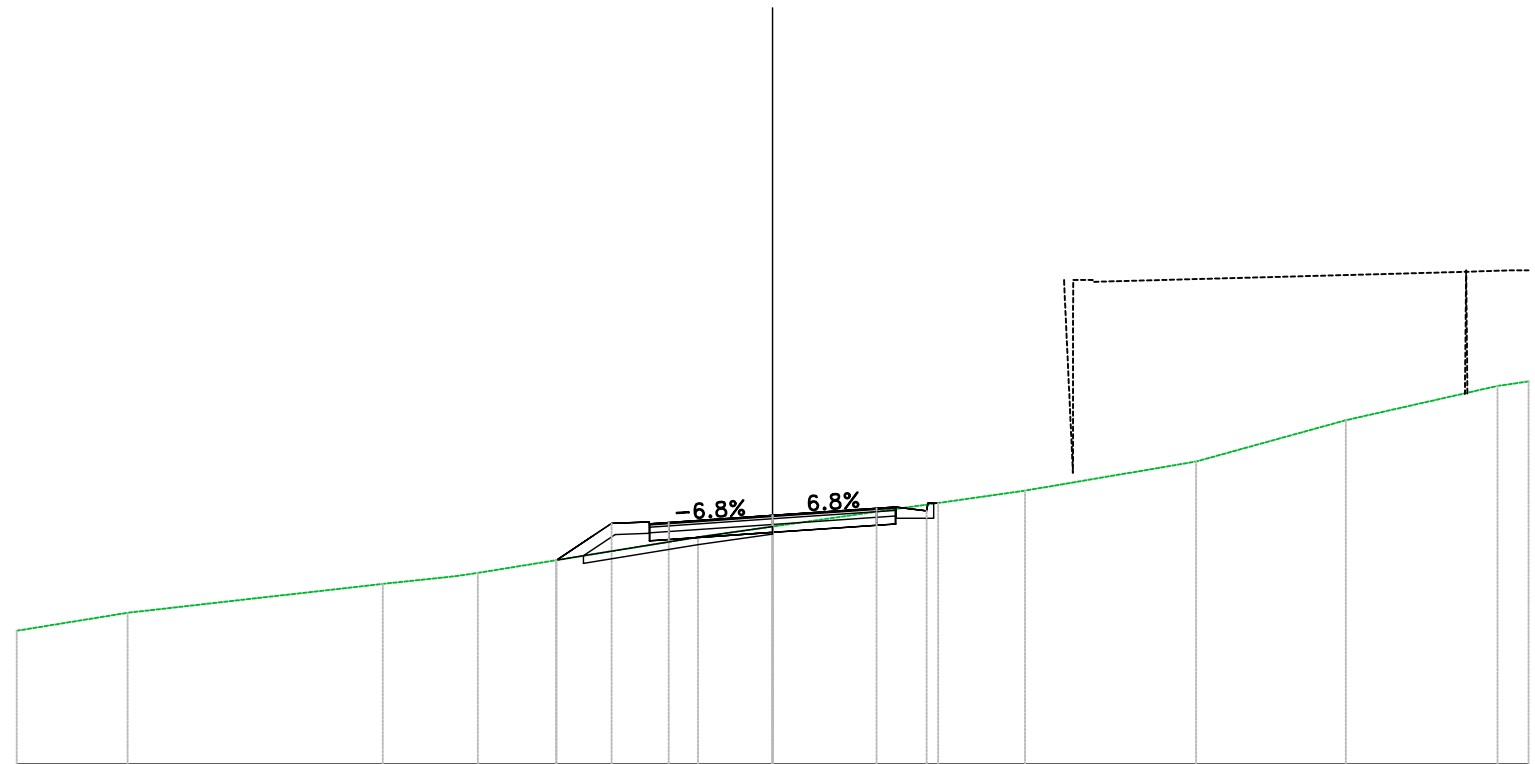


PROGRESSIVE TERRENO	20.00	-13.97	-10.46	-4.80	-1.53	0.00	11.16	12.75	20.00
PARZIALI TERRENO	6.03	3.51	5.66	3.26	1.53	11.16	1.60	7.25	
QUOTE TERRENO	98.96	100.00	100.85	102.00	102.40	102.59	104.00	104.35	105.84
PROGRESSIVE PROGETTO				-5.30	-4.74	0.00	3.75	4.08	5.09
PARZIALI PROGETTO				0.56	1.00	2.75	0.50	0.82	0.83
QUOTE PROGETTO				101.99	102.27	102.66	102.58	102.48	103.23
QUOTE SOTTOFONDO				102.03	102.58	102.66	102.58	102.48	103.23

Materiali - Progr.0+140.00

Materiali	Area (m ²)	Vol. (m ³)
Rilevato	0.58	26.55
Scavo	1.38	27.69
Scotico	1.00	20.80
Terreno vegetale	0.70	15.56

AS_E47
 Sez. 08
 Progr.: 0+140.00
 Scala : 1:200
 Q.Rif. : 100.00




PROGRESSIVE TERRENO	20.00	17.07	10.31	8.42	7.80	1.97	0.00	6.68	11.20	15.17	19.18	20.00
PARZIALI TERRENO	2.93	6.75	1.89	0.63	5.82	1.97	6.68	4.52	3.97	4.01	0.82	
QUOTE TERRENO	103.52	104.00	104.76	104.97	105.05	106.00	106.28	107.23	108.00	109.09	110.00	110.12
PROGRESSIVE PROGETTO							0.00					
PARZIALI PROGETTO						2.75	2.75					
QUOTE PROGETTO						105.39	106.04	106.76	106.80	106.90	106.90	
QUOTE SOTTOFONDO						105.39	105.51	106.31	106.35	106.50	106.50	

Materiali - Progr.0+180.00

Materiali	Area (m ²)	Vol. (m ³)
Rilevato	1.32	47.74
Scavo	3.03	33.80
Scotico	1.15	23.13
Terreno vegetale	0.81	17.85

AS_E47
 Sez. 10
 Progr.: 0+180.00
 Scala : 1:200
 Q.Rif. : 100.00

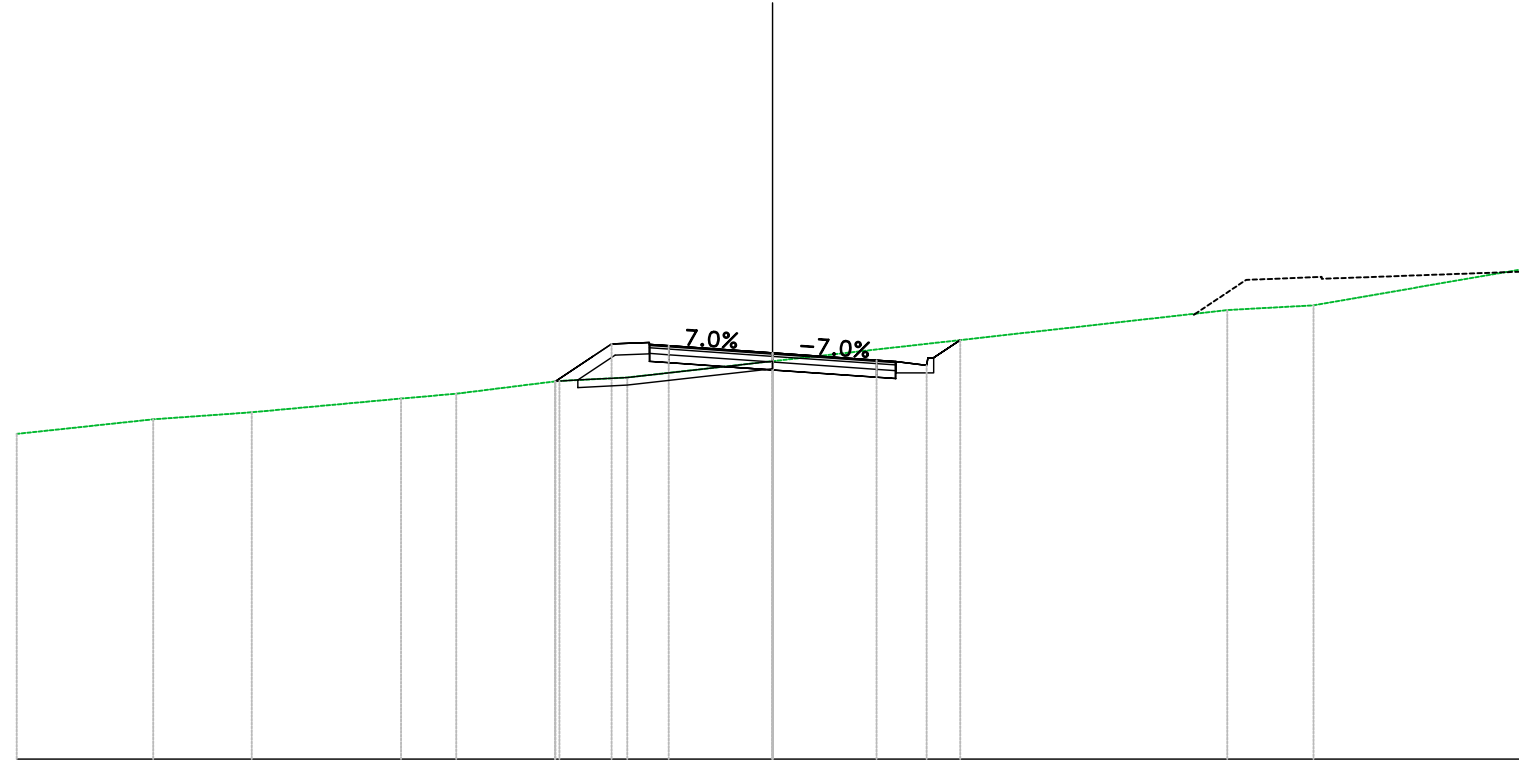


PROGRESSIVE TERRENO	20.00	18.46	13.75	12.56	5.66	0.00	2.03	8.08	14.49	20.00				
PARZIALI TERRENO	1.54	4.71	1.19	6.89	5.29	1.94	6.05	6.41	5.51					
QUOTE TERRENO	106.45	106.80	107.76	108.00	108.90	109.58	110.00	110.99	112.00	112.91				
PROGRESSIVE PROGETTO					6.00	4.74	4.26	3.25	2.75	0.00	2.75	3.25	4.08	5.32
PARZIALI PROGETTO					1.26	0.48	1.00	0.50	2.75	2.75	0.50	0.82	1.06	
QUOTE PROGETTO					108.85	108.69	108.69	108.98	109.87	109.73	109.63	110.54		
QUOTE SOTTOFONDO					108.85	108.94	109.72	108.55	109.42	109.30	109.43	110.54		

Materiali - Progr.0+200.00

Materiali	Area (m ²)	Vol. (m ³)
Rilevato	1.19	25.83
Scavo	2.75	56.64
Scotico	1.03	22.26
Terreno vegetale	0.73	15.98

AS_E47
 Sez. 11
 Progr.: 0+200.00
 Scala : 1:200
 Q.Rif. : 100.00

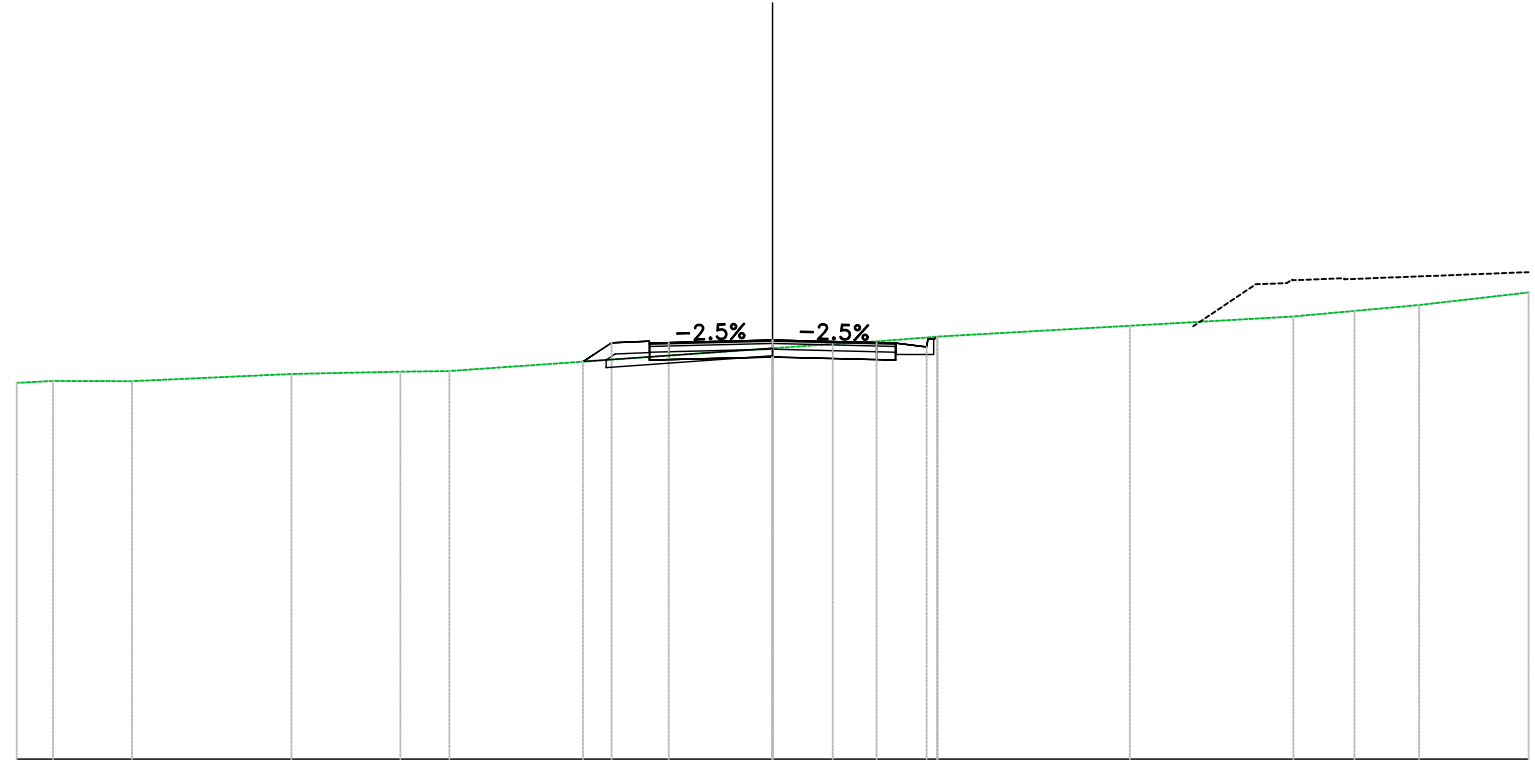


PROGRESSIVE TERRENO	20.00	-16.39	-13.78	-9.83	-8.37	-5.64	-3.85	0.00	12.03	14.31	20.00
PARZIALI TERRENO	3.61	2.61	3.95	1.46	2.46	1.79	3.85	12.03	2.28	5.69	
QUOTE TERRENO	108.60	108.99	109.17	109.53	109.66	110.00	110.09	110.52	111.87	112.00	112.98
PROGRESSIVE PROGETTO						-5.76	-4.74	0.00			
PARZIALI PROGETTO						1.01	0.48	2.75	2.75	0.50	0.82
QUOTE PROGETTO						109.98	110.68	110.74	110.55	110.41	111.08
QUOTE SOTTOFONDO						110.02	110.68	110.74	110.55	110.41	111.08

Materiali - Progr.0+220.00

Materiali	Area (m ²)	Vol. (m ³)
Rilevato	0.13	13.36
Scavo	2.20	49.26
Scotico	0.88	19.21
Terreno vegetale	0.46	12.06

AS_E47
 Sez. 12
 Progr.: 0+220.00
 Scala : 1:200
 Q.Rif. : 100.00




PROGRESSIVE TERRENO	20.00	19.04	16.95	12.73	9.85	8.55	0.00	1.59	2.44	4.35	9.45	13.78	15.39	17.11	20.00
PARZIALI TERRENO	0.96	2.08	4.22	2.88	1.29	8.55	1.59	0.85	1.91	5.10	4.33	1.62	1.32	2.89	
QUOTE TERRENO	109.95	110.00	109.99	110.18	110.25	110.26	110.86	110.98	111.02	111.17	111.46	111.71	111.85	112.01	112.34
PROGRESSIVE PROGETTO							5.93	4.26	3.25	2.75	0.00	2.75	3.25	4.99	
PARZIALI PROGETTO							0.27	1.00	0.50	2.75	0.50	0.82			
QUOTE PROGETTO							110.50	110.59	110.61	110.69	110.63	110.88	110.99	111.00	110.70
QUOTE SOTTOFONDO							110.50	110.59	110.61	110.69	110.63	110.88	110.99	111.00	110.70

Materiali - Progr.0+260.00

Materiali	Area (m ²)	Vol. (m ³)
Rilevato	1.01	139.31
Scavo	1.33	13.29
Scotico	1.01	10.13
Terreno vegetale	0.70	28.92

AS_E47
 Sez. 14
 Progr.: 0+260.00
 Scala : 1:200
 Q.Rif. : 100.00

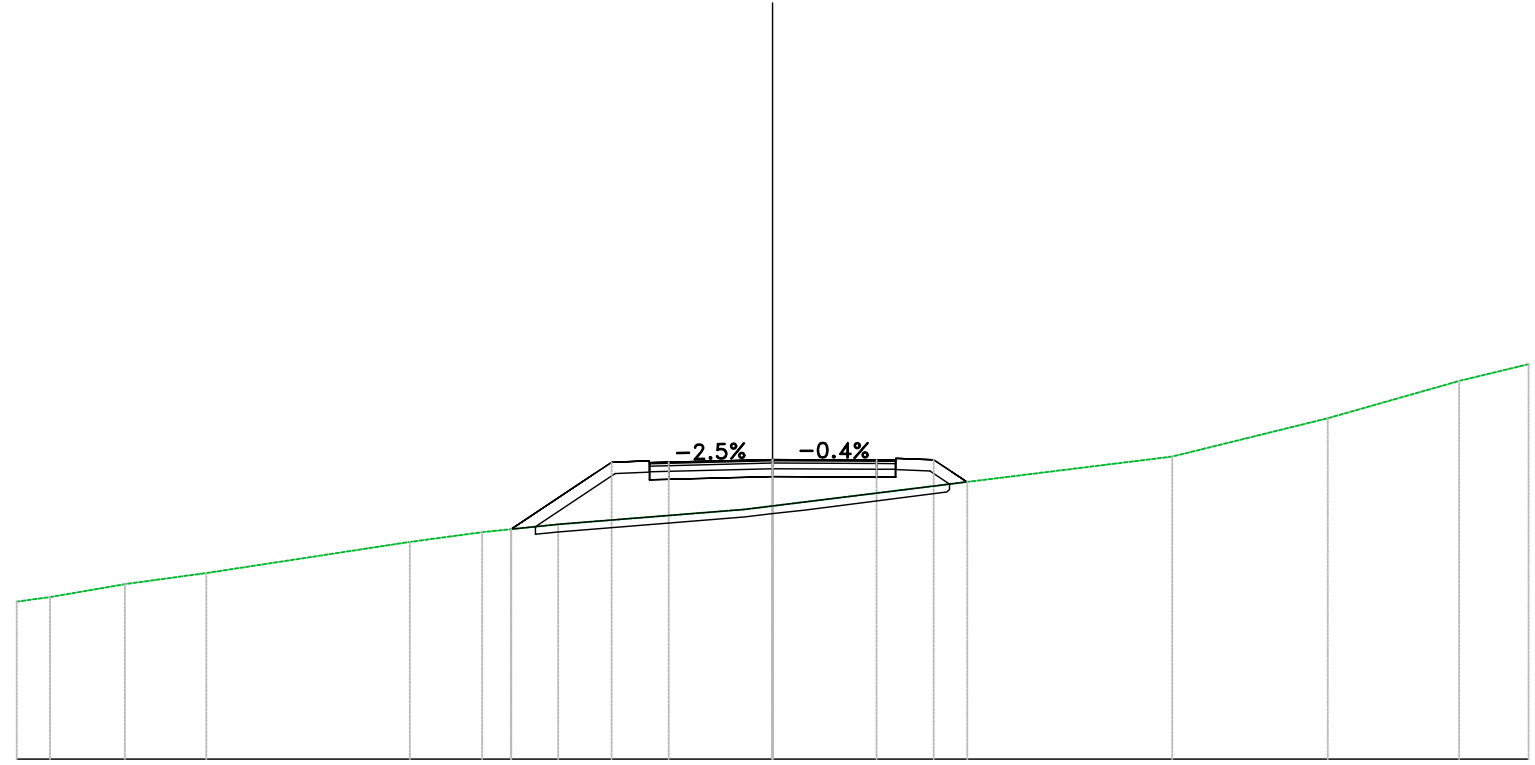


PROGRESSIVE TERRENO	20.00	18.07	17.56	16.04	13.21	6.62	4.38	0.00	5.40	6.27	6.91	8.27	10.27	20.00
PARZIALI TERRENO	1.93	0.51	1.03	2.43	6.59	2.24	4.38	5.40	0.87	1.37	2.00	0.43	9.29	
QUOTE TERRENO	107.63	107.86	108.00	108.05	108.51	109.08	109.25	109.77	110.41	110.50	110.44	110.25	110.99	111.96
PROGRESSIVE PROGETTO						5.68	4.74	0.00	3.75	3.25	4.98			
PARZIALI PROGETTO						0.93	0.48		0.50	0.82				
QUOTE PROGETTO						109.15	108.76	110.16	110.12	110.11	110.29			
QUOTE SOTTOFONDO						109.20	108.69	109.83	109.87	109.86	109.89			

Materiali - Progr.0+300.00

Materiali	Area (m ²)	Vol. (m ³)
Rilevato	7.67	83.16
Scavo	0.00	3.24
Scotico	2.23	41.69
Terreno vegetale	1.68	26.79

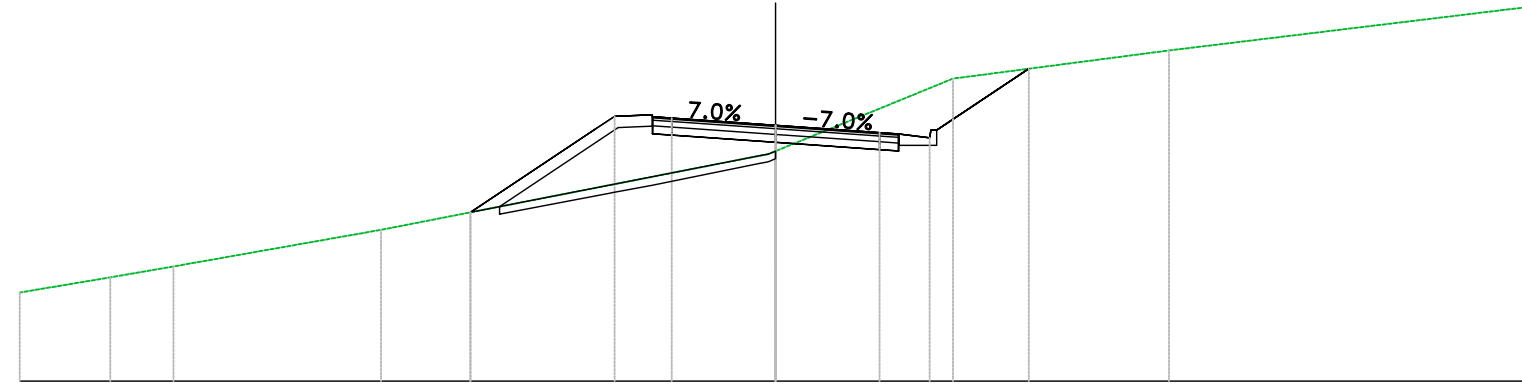
AS_E47
 Sez. 16
 Progr.: 0+300.00
 Scala : 1:200
 Q.Rif. : 100.00



PROGRESSIVE TERRENO	20.00	19.12	17.14	14.98		9.60	7.68	5.67		0.74	0.00		10.57	14.69	18.17	20.00
PARZIALI TERRENO	0.88	1.98	2.15		5.39	1.91	2.01		4.93	0.74		10.57		4.12	3.48	1.83
QUOTE TERRENO	104.16	104.28	104.63	104.92		105.74	106.00	106.21		106.60	106.69		108.00	109.01	110.00	110.44
PROGRESSIVE PROGETTO							-6.92		-4.74			0.00	3.75	3.25	4.76	5.18
PARZIALI PROGETTO							2.17		0.48		2.75		2.75	0.50	1.00	0.48
QUOTE PROGETTO						106.08	106.15	107.53	107.83	107.88	107.85		107.48	107.91	107.91	107.60
QUOTE SOTTOFONDO						106.08	106.15	107.55	107.83	107.88	107.85		107.47	107.92	107.48	107.33

Materiali - Progr.0+320.00		
Materiale	Area (m ²)	Vol. (m ³)
Rilevato	5.94	138.64
Scavo	4.80	46.62
Scotico	1.54	38.25
Terreno vegetale	1.54	33.14

AS_E47
 Sez. 17
 Progr.: 0+320.00
 Scala : 1:200
 Q.Rif. : 100.00

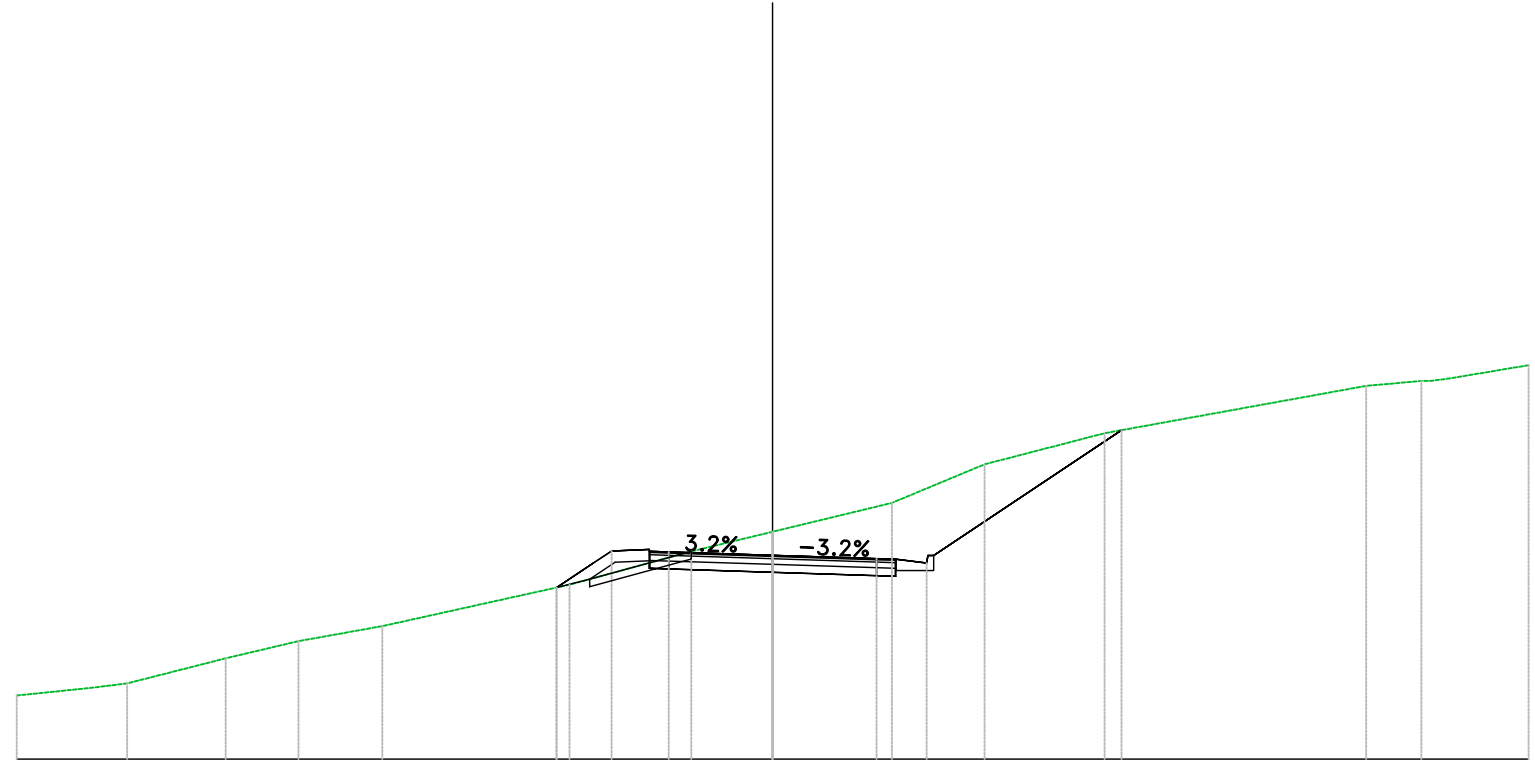


PROGRESSIVE TERRENO	20.00	18.30	17.60	15.93	10.44	0.00	4.69	10.41	20.60
PARZIALI TERRENO	1.70	0.70	1.67	5.49	10.03	4.69	5.72	9.59	
QUOTE TERRENO	102.34	102.63	102.74	103.03	104.00	106.08	108.00	108.75	109.91
PROGRESSIVE PROGETTO					8.08		2.75	3.25	4.08
PARZIALI PROGETTO				3.33	0.48	1.00	0.50	0.82	2.44
QUOTE PROGETTO				104.46	106.88	106.76	108.57	108.26	
QUOTE SOTTOFONDO				104.61	106.71	106.31	108.09	108.26	

Materiali - Progr.0+340.00

Materiale	Area (m ²)	Vol. (m ³)
Rilevato	0.24	67.94
Scavo	14.08	171.89
Scotico	0.54	22.83
Terreno vegetale	0.67	25.19

AS_E47
 Sez. 18
 Progr.: 0+340.00
 Scala : 1:200
 Q.Rif. : 100.00

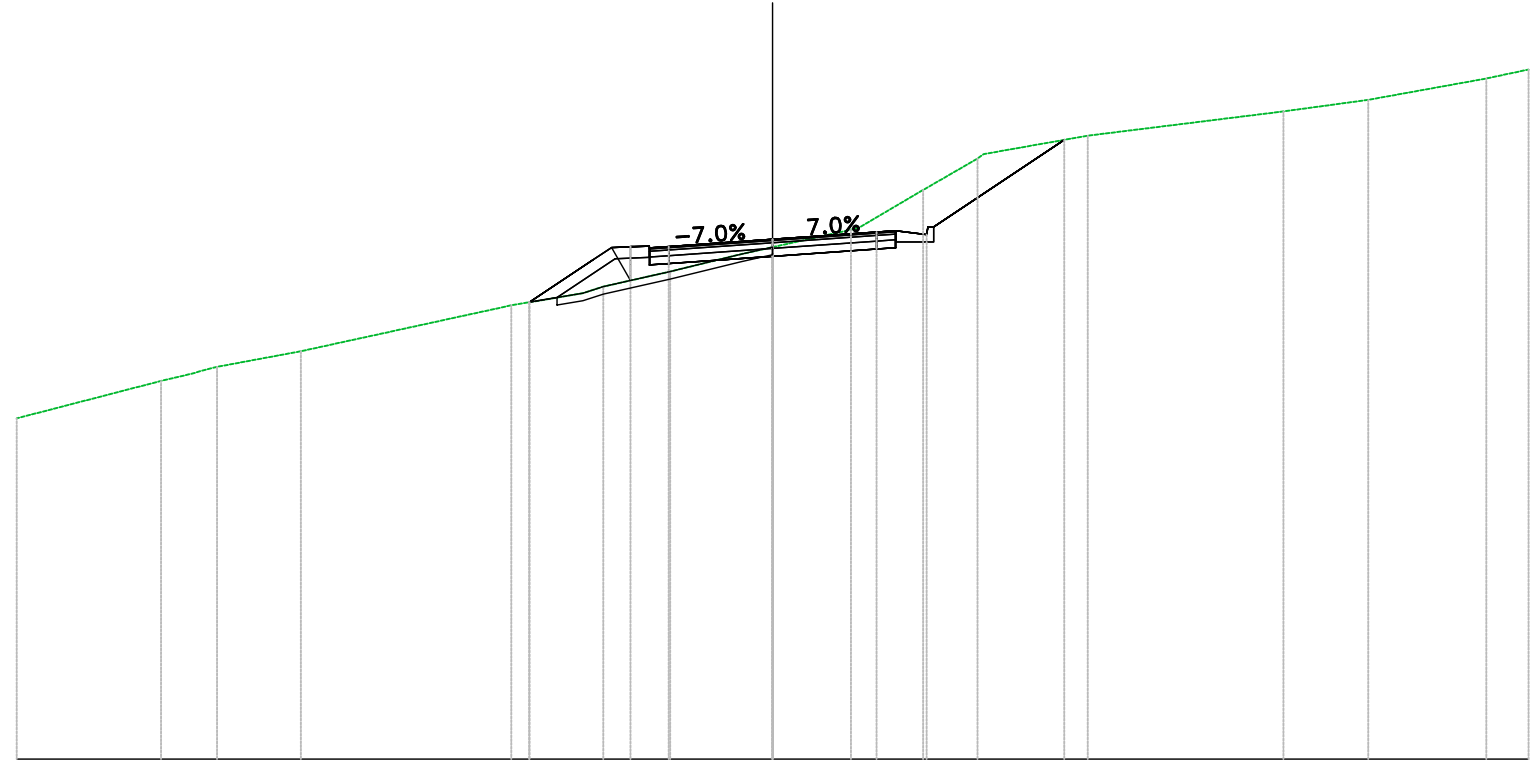


PROGRESSIVE TERRENO	20:00	-18:05	-17:08	-14:47	-12:54	-10:32	-5:37	-2:15	0:00	3:16	5:61	8:78	15:71	17:17	17:87	20:00
PARZIALI TERRENO	1.95	0.97	2.61	1.93	2.22	4.95	3.22	2.15	3.16	2.45	3.18	6.92	1.46	17.87	2.13	
QUOTE TERRENO	101.68	101.88	102.00	102.66	103.12	103.52	104.61	105.49	106.01	106.77	107.79	108.62	109.87	110.00	110.06	110.42
PROGRESSIVE PROGETTO							5.72	4.74	4.26	3.25	2.75	0.00	2.75	0.50	0.82	4.08
PARZIALI PROGETTO							0.97	0.48	1.00	0.50	2.75	4.97				
QUOTE PROGETTO							104.54	104.58	105.18	105.48	105.39	105.28	105.18	108.70		
QUOTE SOTTOFONDO							104.54	104.76	105.21	105.04	104.94	104.85	104.98	108.70		

Materiali – Progr.0+360.00

Materiale	Area (m ²)	Vol. (m ³)
Rilevato	1.16	13.55
Scavo	5.76	203.70
Scotico	1.14	16.38
Terreno vegetale	0.95	15.64

AS_E47
Sez. 19
Progr.: 0+360.00
Scala : 1:200
Q.Rif. : 90.00

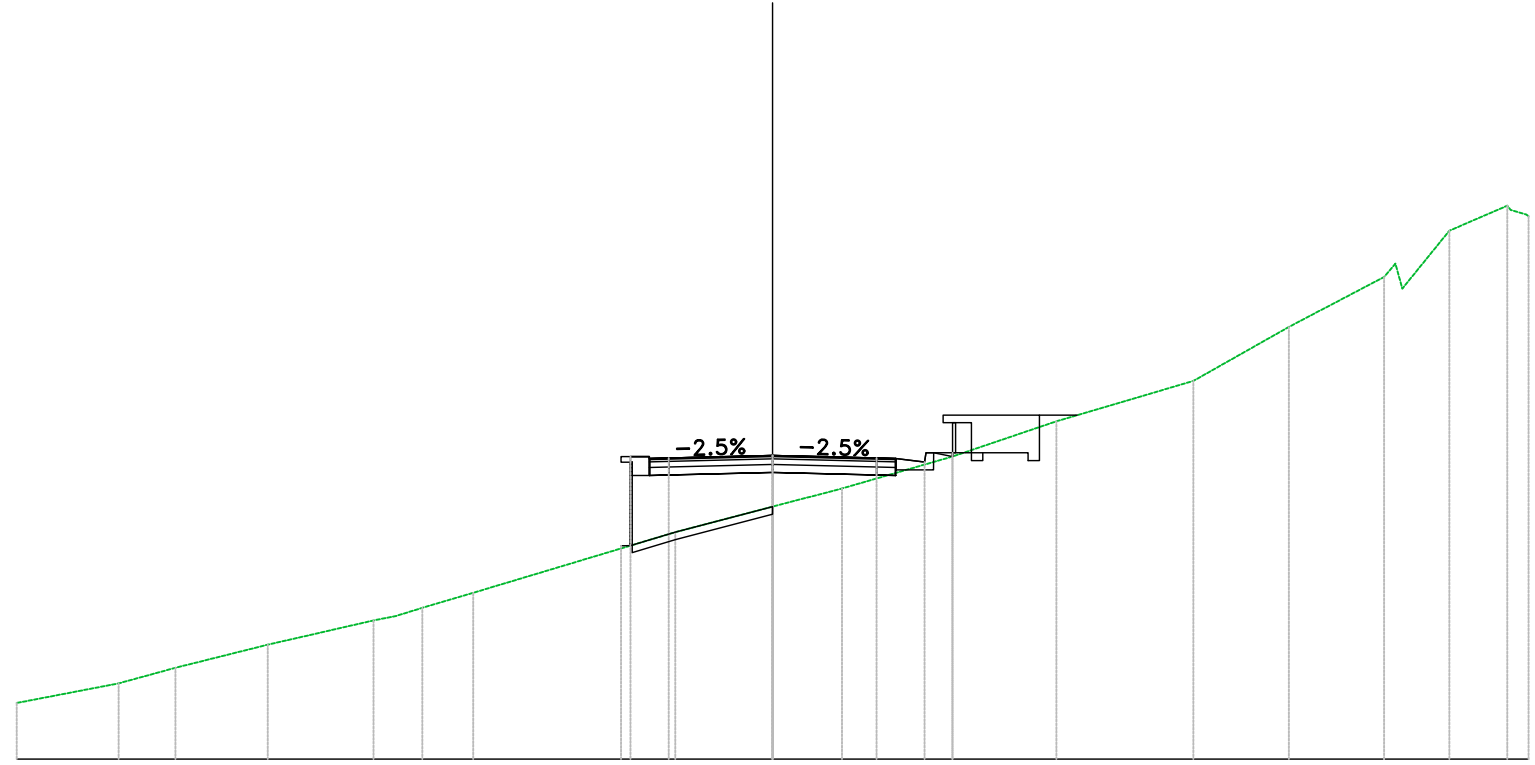


	20+00					20+00														
PROGRESSIVE TERRENO		-16.18	-15.32	-14.70	-12.48		-6.91	-5.02	-4.48	-2.71	-0.84	0.00	2.08	3.98	5.42	8.34	13.52	15.76	18.88	20+00
PARZIALI TERRENO	3.82	0.86		2.22		5.57	1.90	0.54	1.77	1.86	0.84	2.08	1.70	1.44	2.75	5.18	2.25	3.12	1.12	
QUOTE TERRENO	99.01	100.00	100.20	100.37	100.79		102.00	102.32	102.50	102.89	103.35	103.54	104.00	105.05	105.88	106.49	107.13	107.44	108.00	108.24
PROGRESSIVE PROGETTO							-6.43	4.74	4.96	5.75	0.00		2.75	3.25	4.08	7.72				
PARZIALI PROGETTO							1.69	0.48	0.99	0.50	2.75		2.75	0.50	0.82	3.45				
QUOTE PROGETTO							102.08	103.21	103.69	103.55	103.75		103.94	103.97	103.87	106.38				
QUOTE SOTTOFONDO							102.21	103.04	103.52	103.10	103.30		103.52	103.67	103.87	106.38				

Materiali - Progr.0+420.00

Materiale	Area (m ²)	Vol. (m ³)
Rilevato	6.47	117.15
Scavo	3.62	38.50
Scotico	0.74	15.28
Terreno vegetale	0.00	0.00

AS_E47
 Sez. 22
 Progr.: 0+420.00
 Scala : 1:200
 Q.Rif. : 90.00

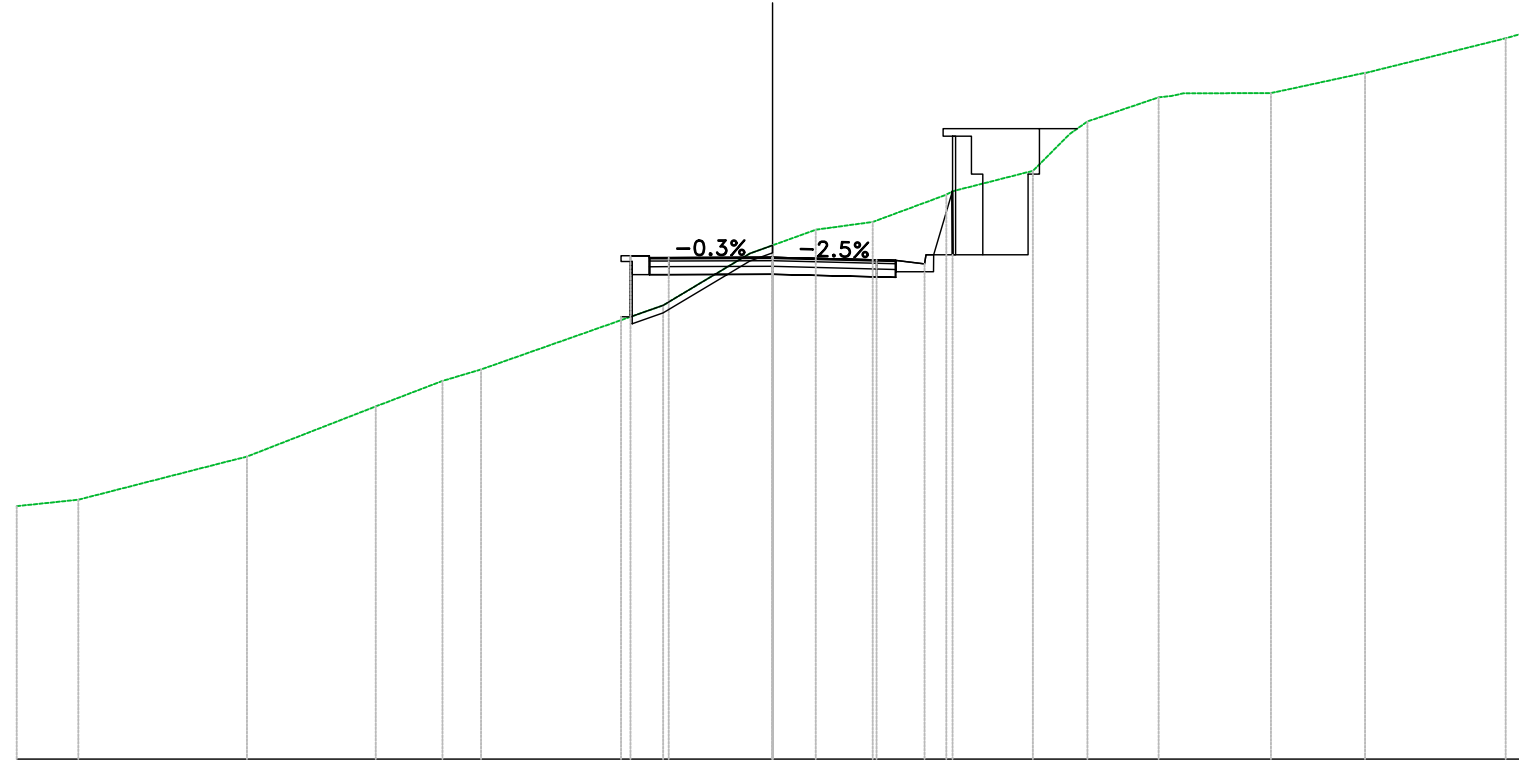


PROGRESSIVE TERRENO	20.00	17.30	15.80	13.36	10.56	9.96	9.27	7.92	5.35	2.57	0.00	1.84	4.76	7.51	11.13	13.66	16.18	17.91	19.44	20.00
PARZIALI TERRENO		2.70	1.51	2.44	2.80	0.59	0.70	1.35	5.35	2.57	1.84	2.92	2.75	3.62	2.53	2.52	0.18	1.24	1.53	
QUOTE TERRENO	91.48	92.00	92.41	93.02	93.67	93.78	94.00	94.40	96.00	96.67	97.16	98.00	98.93	100.00	101.43	102.75	103.97	104.94	104.36	
PROGRESSIVE PROGETTO									95.94	96.99	97.16	97.96	98.03	98.00						
PARZIALI PROGETTO									0.99	2.75	2.75	0.50	0.76	0.50						
QUOTE PROGETTO									95.64	97.96	97.96	97.85	98.00							
QUOTE SOTTOFONDO									97.58	97.51	97.50	97.65	98.13	97.92	98.44	98.52	98.62			

Materiali - Progr.0+500.00

Materiale	Area (m ²)	Vol. (m ³)
Rilevato	1.35	263.41
Scavo	20.60	229.67
Scotico	0.74	14.32
Terreno vegetale	0.00	0.00

AS_E47
 Sez. 26
 Progr.: 0+500.00
 Scala : 1:200
 Q.Rif. : 80.00

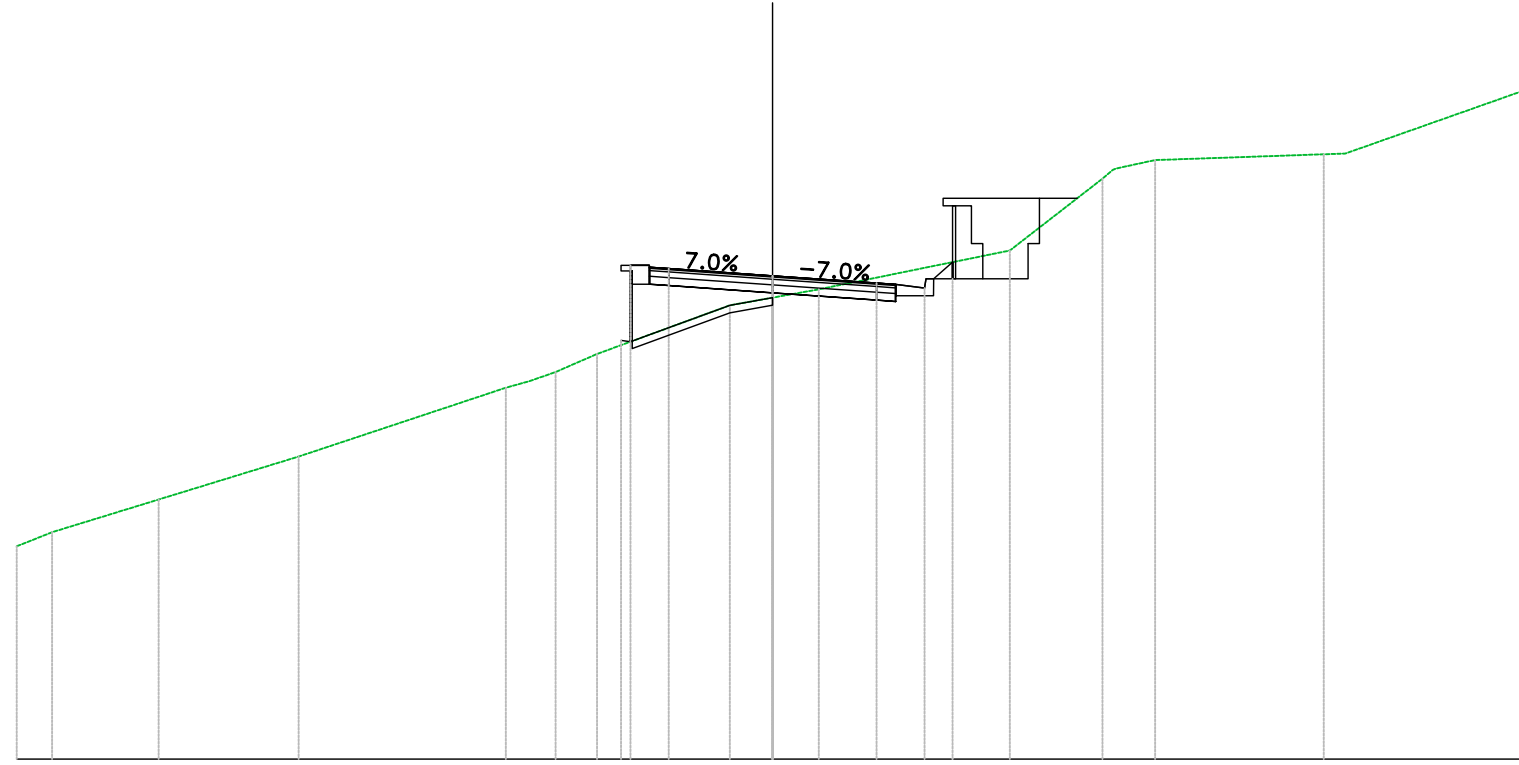


PROGRESSIVE TERRENO	20.00	18.37	13.91	10.50	8.73	7.71	2.90	0.60	0.00	1.14	2.65	4.59	6.89	7.86	10.22	10.87	13.19	15.67	19.40	20.00
PARZIALI TERRENO	1.63	4.19	3.41	1.76	1.02	4.82	2.29	0.60	1.14	1.51	1.94	2.05	0.97	0.47	1.88	2.31	2.49	3.69	0.60	
QUOTE TERRENO	86.69	86.86	88.00	89.33	90.00	90.30	92.00	93.37	93.59	94.00	94.21	94.93	95.56	96.53	97.50	97.61	97.61	98.15	99.07	99.24
PROGRESSIVE PROGETTO							91.98	92.75	0.00		2.75	4.02								
PARZIALI PROGETTO							0.98	2.75		2.75	0.50	0.76	0.60							
QUOTE PROGETTO							91.79	93.27		93.27	93.79	93.09	93.04							
QUOTE SOTTOFONDO							92.81	92.82		92.74	92.89	93.59	93.75							

Materiali - Progr.0+520.00

Materiale	Area (m ²)	Vol. (m ³)
Rilevato	2.86	45.12
Scavo	8.92	244.09
Scotico	0.74	15.61
Terreno vegetale	0.00	0.00

AS_E47
 Sez. 27
 Progr.: 0+520.00
 Scala : 1:200
 Q.Rif. : 80.00

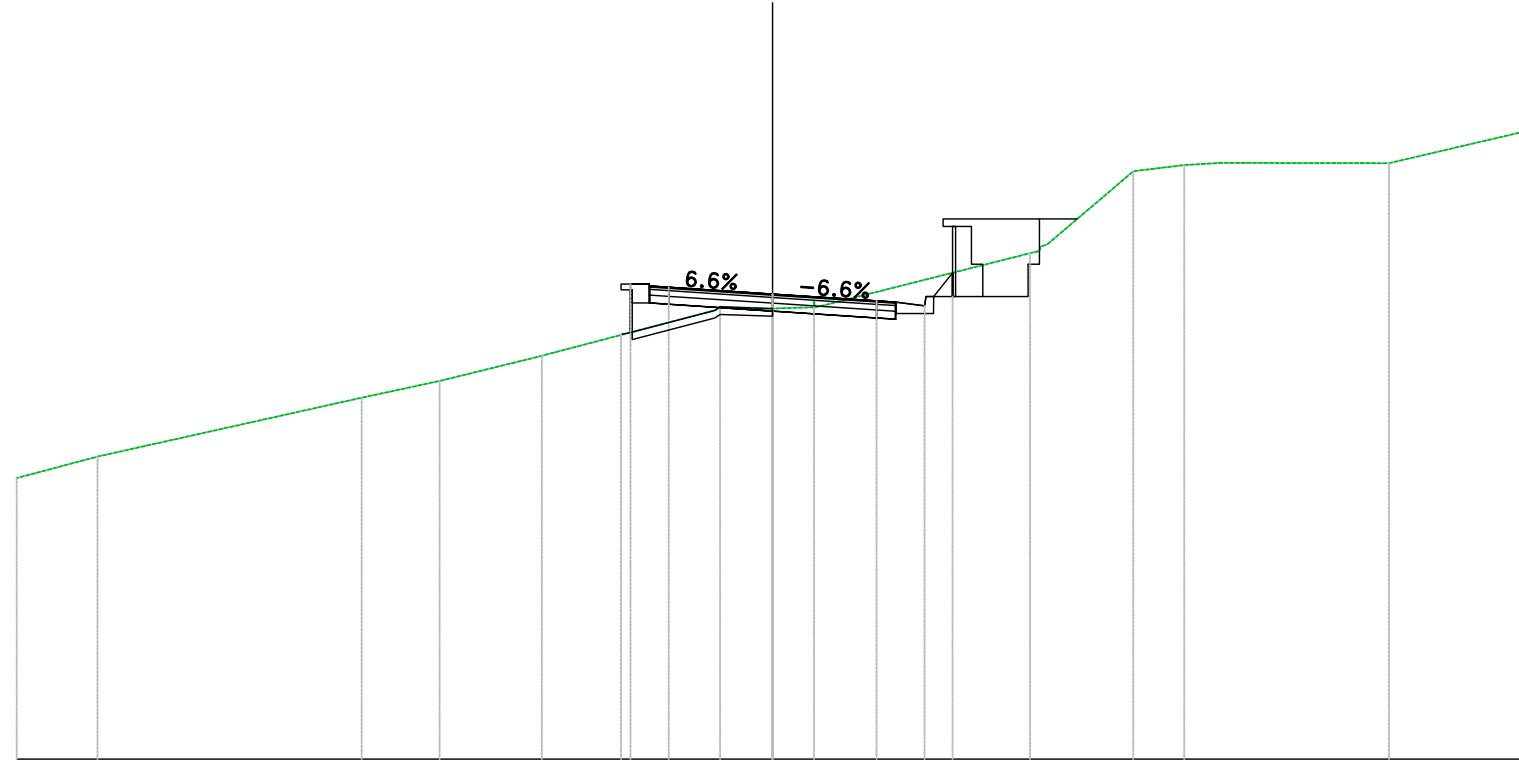


PROGRESSIVE TERRENO	20.00	19.06	16.24	12.54		-7.06	-6.41	-5.74	-4.64		-1.13	0.00	1.22		6.28	8.73	10.12		14.58	15.09	20.00
PARZIALI TERRENO	0.94	2.82	3.70		5.49	0.64	0.67	1.10		3.51	1.13	1.22		5.06	2.45	1.03		4.46			4.86
QUOTE TERRENO	85.63	86.00	86.86	88.00		89.82	90.00	90.24	90.71		92.00	92.20	92.42		93.45	95.35	95.84		96.00	96.09	97.73
PROGRESSIVE PROGETTO									91.98	92.55	92.78	92.78	92.78		92.55	92.46	92.70				
PARZIALI PROGETTO									0.96	0.50	2.75	2.75		0.50	0.76	0.50					
QUOTE PROGETTO									91.07	92.07	92.78	92.78	92.78		92.55	92.46	92.70				
QUOTE SOTTOFONDO									92.18	92.52	92.33	92.33	92.33		93.02	93.30	93.48				

Materiali - Progr.0+540.00

Materiali	Area (m ²)	Vol. (m ³)
Rilevato	0.97	41.54
Scavo	5.73	113.32
Scotico	0.74	15.77
Terreno vegetale	0.00	0.00

AS_E47
 Sez. 28
 Progr.: 0+540.00
 Scala : 1:200
 Q.Rif. : 80.00

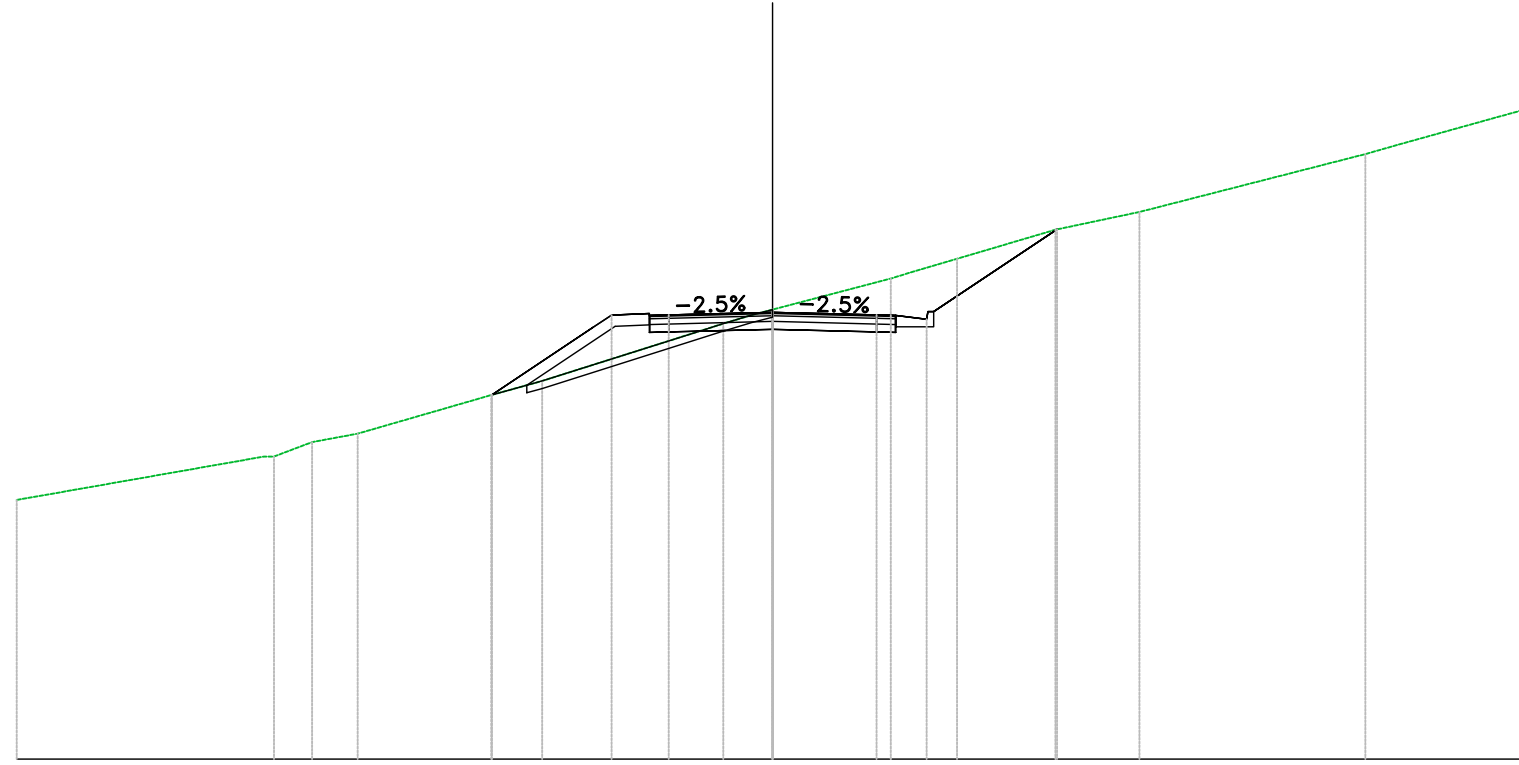


PROGRESSIVE TERRENO	20.00	17.86	10.87	8.81	6.11	1.39	0.00	1.10	6.81	9.54	10.89	11.83	16.31	20.00
PARZIALI TERRENO	2.14	6.99	2.06	2.70	4.58	1.28	1.10	5.46	2.28	1.35	0.94	4.48	3.69	
QUOTE TERRENO	87.43	88.00	89.56	90.00	90.66	91.96	91.92	91.95	93.38	95.55	95.71	95.77	95.76	96.62
PROGRESSIVE PROGETTO						91.96	92.30	92.30	93.38	95.55	95.71	95.77	95.76	96.62
PARZIALI PROGETTO						0.90	2.75	2.75	0.50	0.76	0.60	0.60	0.60	
QUOTE PROGETTO						91.96	92.30	92.30	92.12	91.99	92.86	92.86	92.86	93.97
QUOTE SOTTOFONDO						91.83	91.85	91.85	91.83	91.78	92.81	92.81	92.81	93.97

Materiali - Progr.0+560.00

Materiale	Area (m ²)	Vol. (m ³)
Rilevato	1.89	29.70
Scavo	7.22	123.64
Scotico	1.30	21.00
Terreno vegetale	1.28	13.46

AS_E47
 Sez. 29
 Progr.: 0+560.00
 Scala : 1:200
 Q.Rif. : 80.00

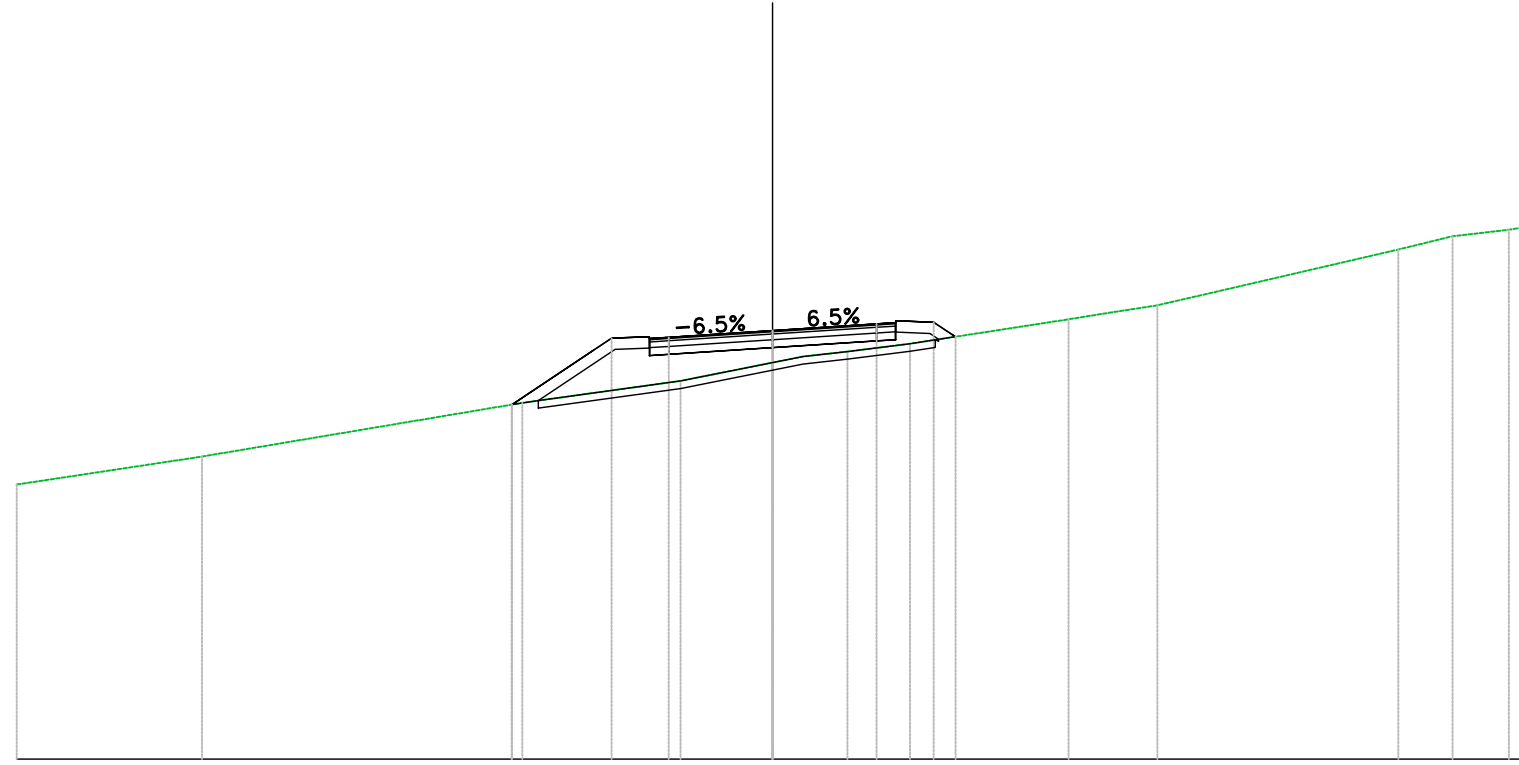


PROGRESSIVE TERRENO	20.00																				26.00		
PARZIALI TERRENO		6.54																					
QUOTE TERRENO	86.85		88.00	88.38	88.61		89.63	90.00		91.52	91.74	91.89		92.71	92.91	93.23		94.00	94.47		96.00	96.27	97.21
PROGRESSIVE PROGETTO																							
PARZIALI PROGETTO								2.69						2.75		2.75							
QUOTE PROGETTO							89.63	91.42	91.73		91.81			91.75	91.63			94.01					
QUOTE SOTTOFONDO							89.63	91.45	91.38		91.36			91.38	91.43			94.01					

Materiali - Progr.0+580.00

Materiale	Area (m ²)	Vol. (m ³)
Rilevato	5.10	68.98
Scavo	0.00	73.37
Scottico	2.10	33.71
Terreno vegetale	1.56	27.82

AS_E47
 Sez. 30
 Progr.: 0+580.00
 Scala : 1:200
 Q.Rif. : 80.00




PROGRESSIVE TERRENO	20.00	15.10	6.62	2.44	0.00	0.81	1.98	3.64	7.83	8.76	10.18	16.56	17.99	19.48	20.00
PARZIALI TERRENO	4.90	8.48	4.18	2.44	0.81	1.17	1.66	4.20	0.93	1.42	6.37	1.44	1.49	0.52	
QUOTE TERRENO	87.26	88.00	89.42	90.00	90.49	90.65	90.78	90.99	91.63	91.78	92.00	93.48	93.83	94.00	94.00
PROGRESSIVE PROGETTO			6.80	4.74	3.25		2.75	3.25	4.26						
PARZIALI PROGETTO			2.15	0.48	1.00	0.50	2.75	0.50	1.00	0.48					
QUOTE PROGETTO			89.38	90.81	91.13	91.13	91.33	91.54	91.55	91.43					
QUOTE SOTTOFONDO			89.38	90.83	90.97	90.88	91.08	91.09	91.25	91.17					

Materiali - Progr.0+600.00

Materiali	Area (m ²)	Vol. (m ³)
Rilevato	1.78	66.88
Scavo	0.71	7.43
Scotico	1.99	40.46
Terreno vegetale	1.39	28.57

AS_E47
 Sez. 31
 Progr.: 0+600.00
 Scala : 1:200
 Q.Rif. : 80.00




PROGRESSIVE TERRENO	20.00	19.36	13.74	9.34	7.40	3.98	3.09	0.00	10.91	14.35	19.63
PARZIALI TERRENO	0.64	5.62	4.40	1.93	3.42	0.84	3.09		10.91	3.45	5.10
QUOTE TERRENO	86.32	86.38	88.00	88.62	89.00	89.82	90.00	90.35	91.59	92.00	93.02
PROGRESSIVE PROGETTO					6.66	4.74	3.25		3.25	4.74	5.48
PARZIALI PROGETTO					1.92	0.48	1.00	2.75	2.75	0.50	1.00
QUOTE PROGETTO					89.18	90.46	90.77	90.85	90.91	90.94	90.98
QUOTE SOTTOFONDO					89.38	90.48	90.33	90.40	90.48	90.62	90.98

Materiali - Progr.0+620.00

Materiale	Area (m ²)	Vol. (m ³)
Rilevato	3.54	53.21
Scavo	1.45	21.62
Scottico	1.26	32.49
Terreno vegetale	1.17	25.60

AS_E47
 Sez. 32
 Progr.: 0+620.00
 Scala : 1:200
 Q.Rif. : 80.00




PROGRESSIVE TERRENO	20:00	-16.86	-15.82	-14.27	-12.86	-9.08	0.00	0.57	1.27	4.54	9.90	18.91	20:00
PARZIALI TERRENO	2.70	1.03	1.55	1.41	3.78	9.08	0.57	0.71	3.26	5.36	0.88	8.13	1.09
QUOTE TERRENO	85.46	85.96	86.15	86.42	86.86	88.22	89.77	89.87	90.00	90.74	92.00	93.12	93.31
PROGRESSIVE PROGETTO						-7.03				2.75			
PARZIALI PROGETTO						2.29			2.75				
QUOTE PROGETTO						88.57	89.12	89.95	90.36	90.38	90.18	90.84	
QUOTE SOTTOFONDO						88.57	88.69	89.95	89.91	89.85	89.98	90.84	

Materiali - Progr.0+660.00

Materiali	Area (m²)	Vol. (m³)
Rilevato	1.90	22.62
Scavo	3.64	70.36
Scotico	1.02	20.21
Terreno vegetale	0.71	13.93

AS_E47
Sez. 34
Progr.: 0+660.00
Scala : 1:200
Q.Rif. : 80.00

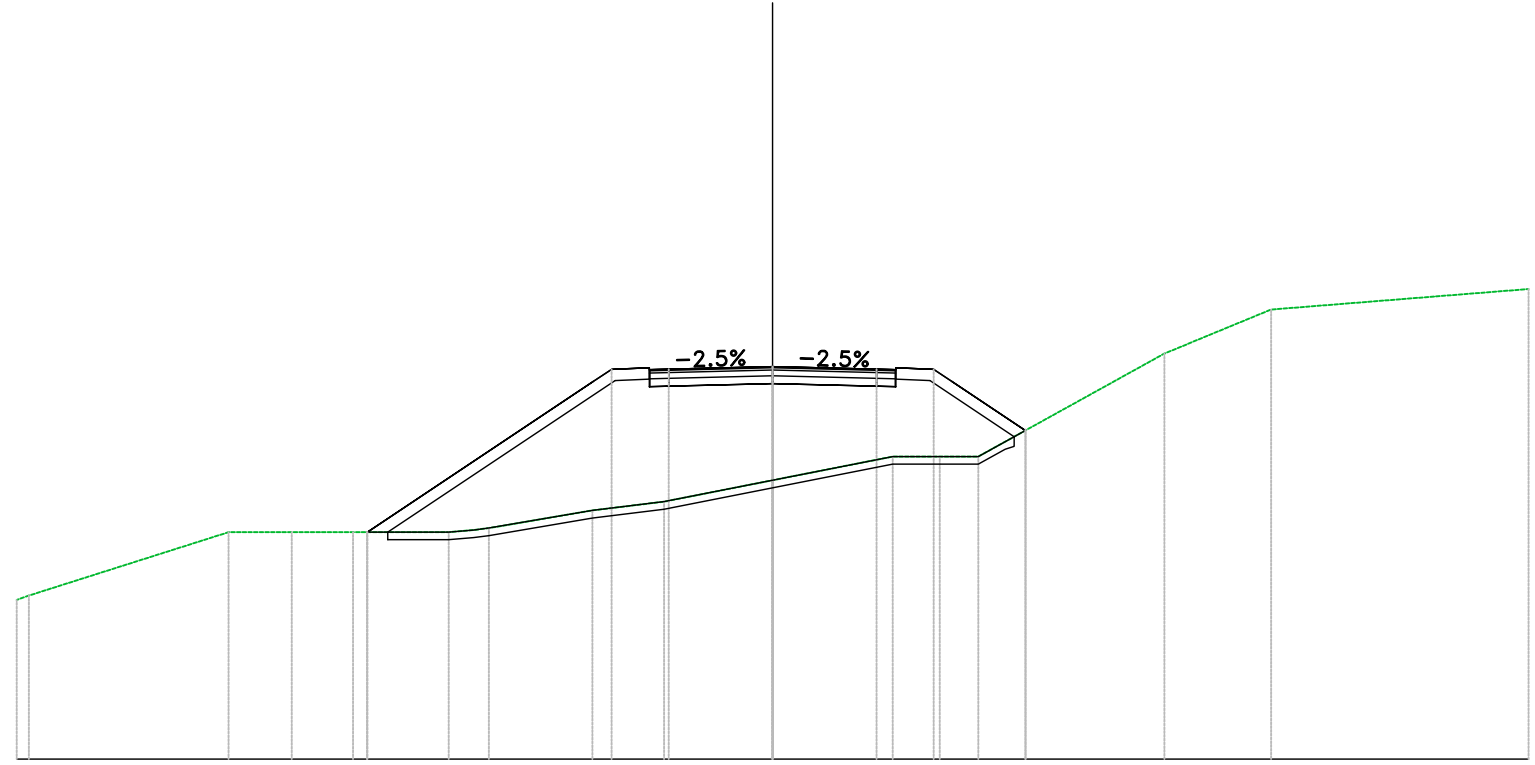


PROGRESSIVE TERRENO	20.00																				26.00
PARZIALI TERRENO	3.11	0.82	0.51	1.46	1.62	3.35	2.96	2.51	2.00	0.70	1.85	1.06	0.90	1.28	8.21					6.69	
QUOTE TERRENO	86.55	87.67	87.89	88.41	88.47	88.68	88.88	89.02	89.10	89.13	89.23	89.42	89.55	90.17	91.89	92.55					93.10
PROGRESSIVE PROGETTO							-5.60	-4.74	-3.25						7.54						
PARZIALI PROGETTO							0.94	0.48	1.00	0.50	2.75	2.75	0.50	0.82	3.28						
QUOTE PROGETTO							88.90	89.53	89.84	89.85	89.88	89.81	89.80	89.70	92.08						
QUOTE SOTTOFONDO							88.90	89.55	89.39	89.40	89.43	89.36	89.35	89.50	92.08						

Materiali - Progr.0+680.00

Materiali	Area (m ²)	Vol. (m ³)
Rilevato	34.51	364.09
Scavo	0.00	36.38
Scotico	3.32	43.39
Terreno vegetale	3.66	43.68

AS_E47
 Sez. 35
 Progr.: 0+680.00
 Scala : 1:200
 Q.Rif. : 80.00

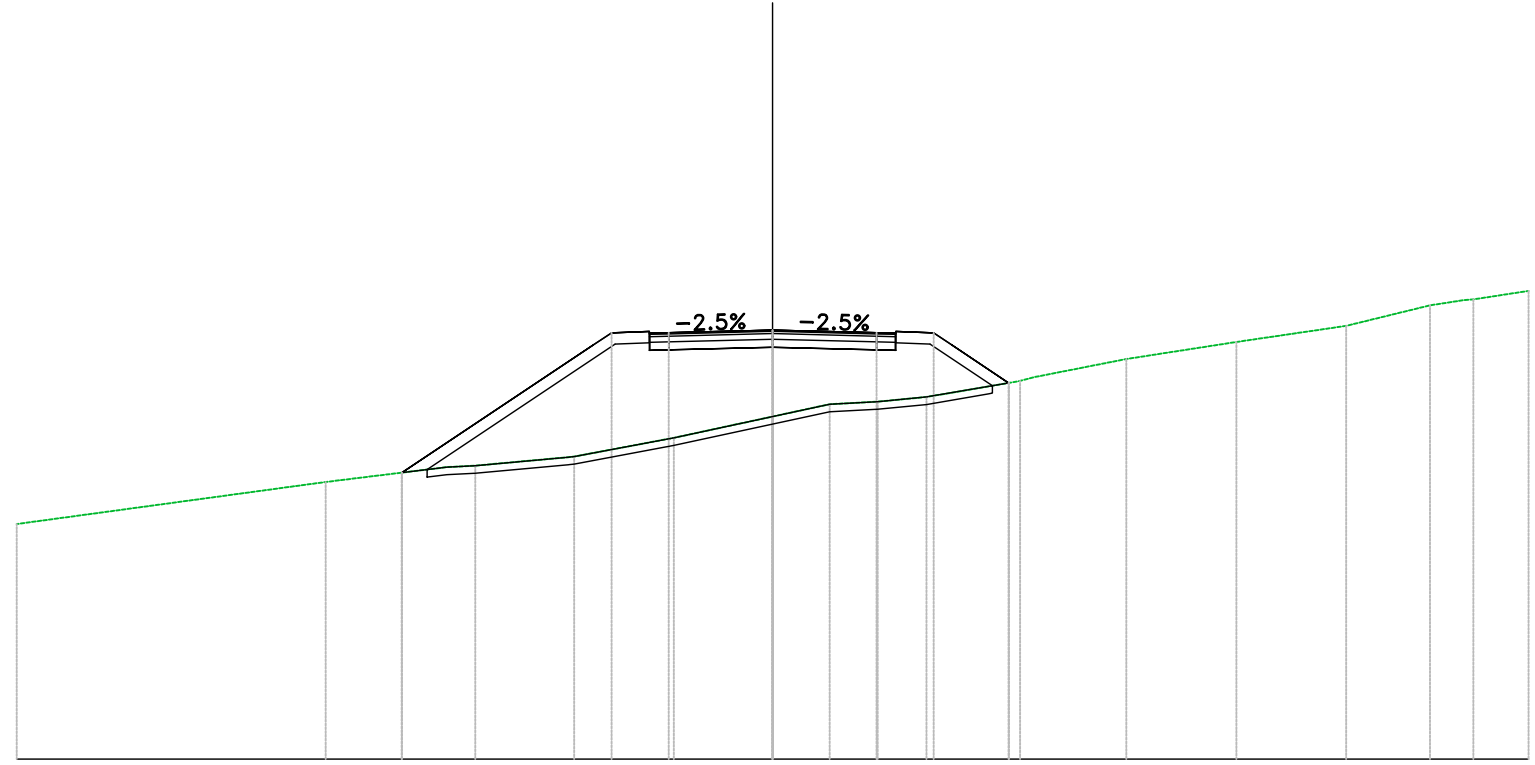


PROGRESSIVE TERRENO	84.31	84.31	86.00	86.00	86.00	86.00	86.00	86.00	86.11	86.58	86.81	87.37	88.00	88.00	88.00	90.72	91.89	92.43
PARZIALI TERRENO	5.28	1.67	1.06	0.55	1.96	0.57	0.66	2.74	1.90	2.87	3.18	1.24	1.02	4.93	2.82	6.81		
QUOTE TERRENO	84.31	86.00	86.00	86.00	86.00	86.00	86.00	86.11	86.58	86.81	87.37	88.00	88.00	88.00	90.72	91.89	92.43	
PROGRESSIVE PROGETTO				10.72						4.74	4.26	3.25	2.75	0.00	2.75	0.50	1.00	0.48
PARZIALI PROGETTO							5.98			0.48	1.00	0.50	2.75	2.75	0.50	1.00	0.48	1.95
QUOTE PROGETTO				86.00					89.99	90.31	90.31	90.38	90.31	90.31	90.31	88.59		
QUOTE SOTTOFONDO				86.00					90.01	89.85	89.85	89.93	89.85	90.01	88.59			

Materiali - Progr.0+700.00

Materiale	Area (m ²)	Vol. (m ³)
Rilevato	23.94	584.52
Scavo	0.00	0.00
Scotico	2.99	63.12
Terreno vegetale	3.12	67.83

AS_E47
 Sez. 36
 Progr.: 0+700.00
 Scala : 1:200
 Q.Rif. : 80.00

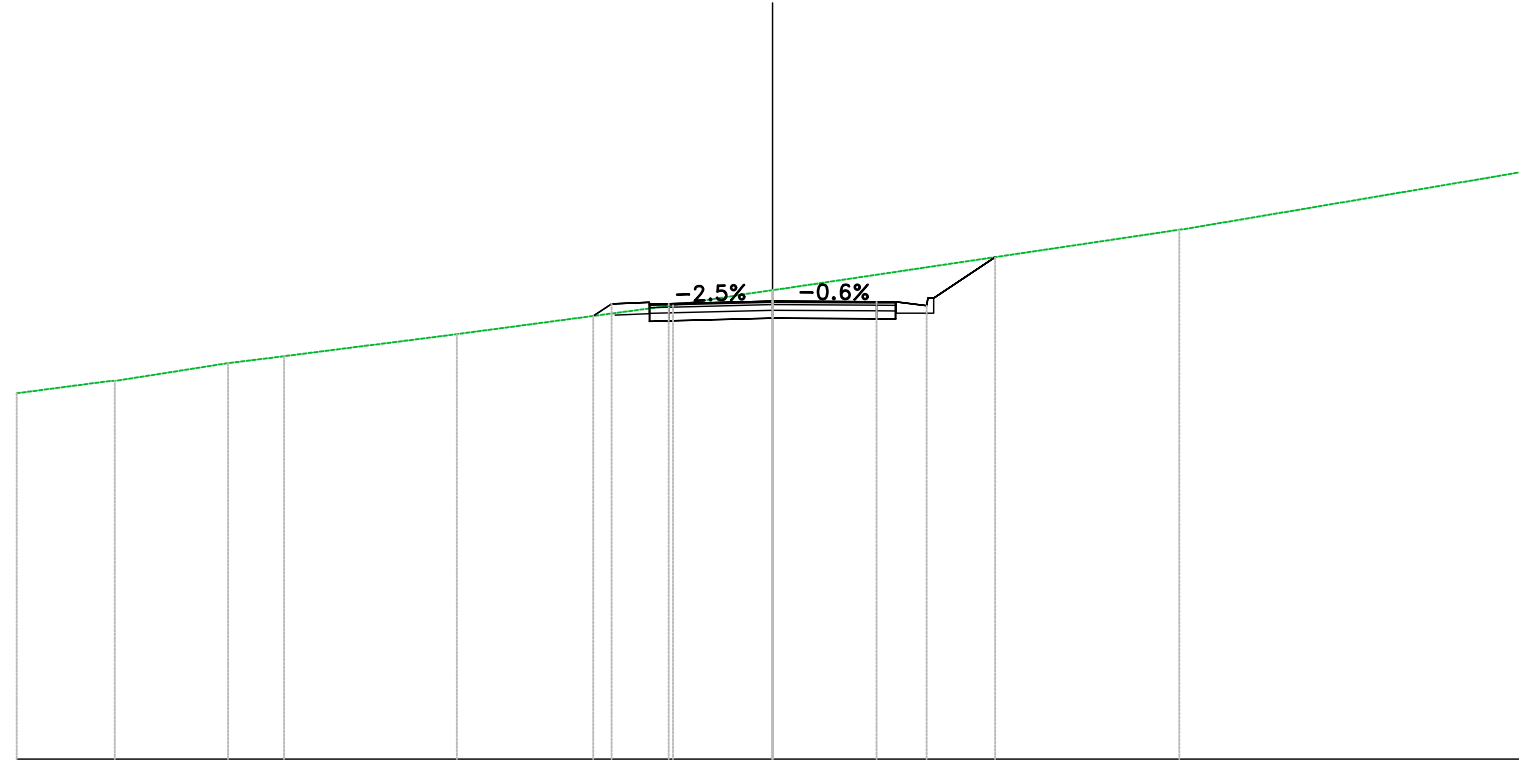


PROGRESSIVE TERRENO	20.00	-11.82	-8.62	-7.87	-5.25	-2.61	0.00	1.51	2.78	4.07	6.55	9.36	12.27	15.18	17.40	18.28	20.00
PARZIALI TERRENO	8.18	3.21	0.75	2.46	2.64	2.61	1.51	1.27	1.29	2.47	2.45	2.91	2.91	2.22	0.88	1.46	
QUOTE TERRENO	86.22	87.33	87.72	87.76	88.00	88.50	89.06	89.38	89.45	89.58	90.00	90.58	91.03	91.46	92.00	92.14	92.38
PROGRESSIVE PROGETTO		-9.80			-4.74	-4.26	0.00		2.75	3.25	4.26						
PARZIALI PROGETTO		5.06			0.48	1.00	2.75	2.75	0.50	1.00	0.48						
QUOTE PROGETTO		87.58			90.95	91.26	91.34		91.26	91.27	90.95						
QUOTE SOTTOFONDO		87.66			90.97	90.81	90.89		90.81	90.97	89.87						

Materiali - Progr.0+740.00

Materiale	Area (m ²)	Vol. (m ³)
Rilevato	0.01	0.14
Scavo	6.94	218.04
Scotico	0.00	0.03
Terreno vegetale	0.00	0.00

AS_E47
 Sez. 38
 Progr.: 0+740.00
 Scala : 1:200
 Q.Rif. : 80.00

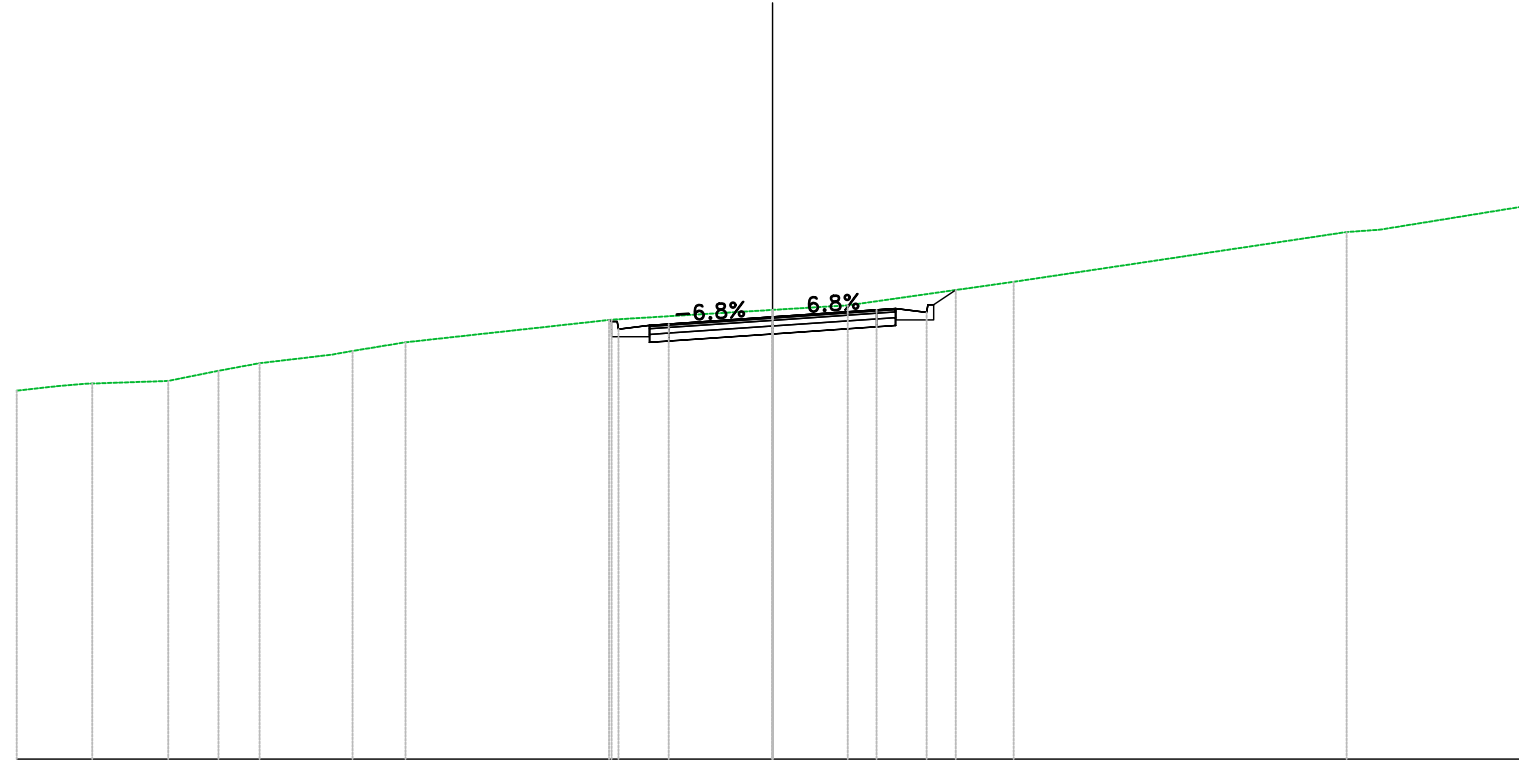


PROGRESSIVE TERRENO	20.00	17.40	14.41	12.93	8.35	2.63	0.60	0.00	10.76	20.00				
PARZIALI TERRENO	2.48	3.00	1.48	4.57	5.72	2.03	0.60	10.52	9.11					
QUOTE TERRENO	89.67	90.00	90.47	90.65	91.24	92.00	92.32	92.40	94.00	95.56				
PROGRESSIVE PROGETTO						4.78	4.28	3.25	2.75	0.00	2.75	3.25	4.08	5.89
PARZIALI PROGETTO						0.48	1.00	0.50	2.75	2.75	0.50	0.82	1.63	
QUOTE PROGETTO						91.72	92.04	92.04	92.11	92.09	91.99	93.28		
QUOTE SOTTOFONDO						91.72	91.58	91.58	91.66	91.84	91.79	93.28		

Materiali - Progr.0+760.00

Materiale	Area (m ²)	Vol. (m ³)
Rilevato	0.00	0.13
Scavo	5.42	125.13
Scotico	0.00	0.00
Terreno vegetale	0.00	0.00

AS_E47
 Sez. 39
 Progr.: 0+760.00
 Scala : 1:200
 Q.Rif. : 80.00

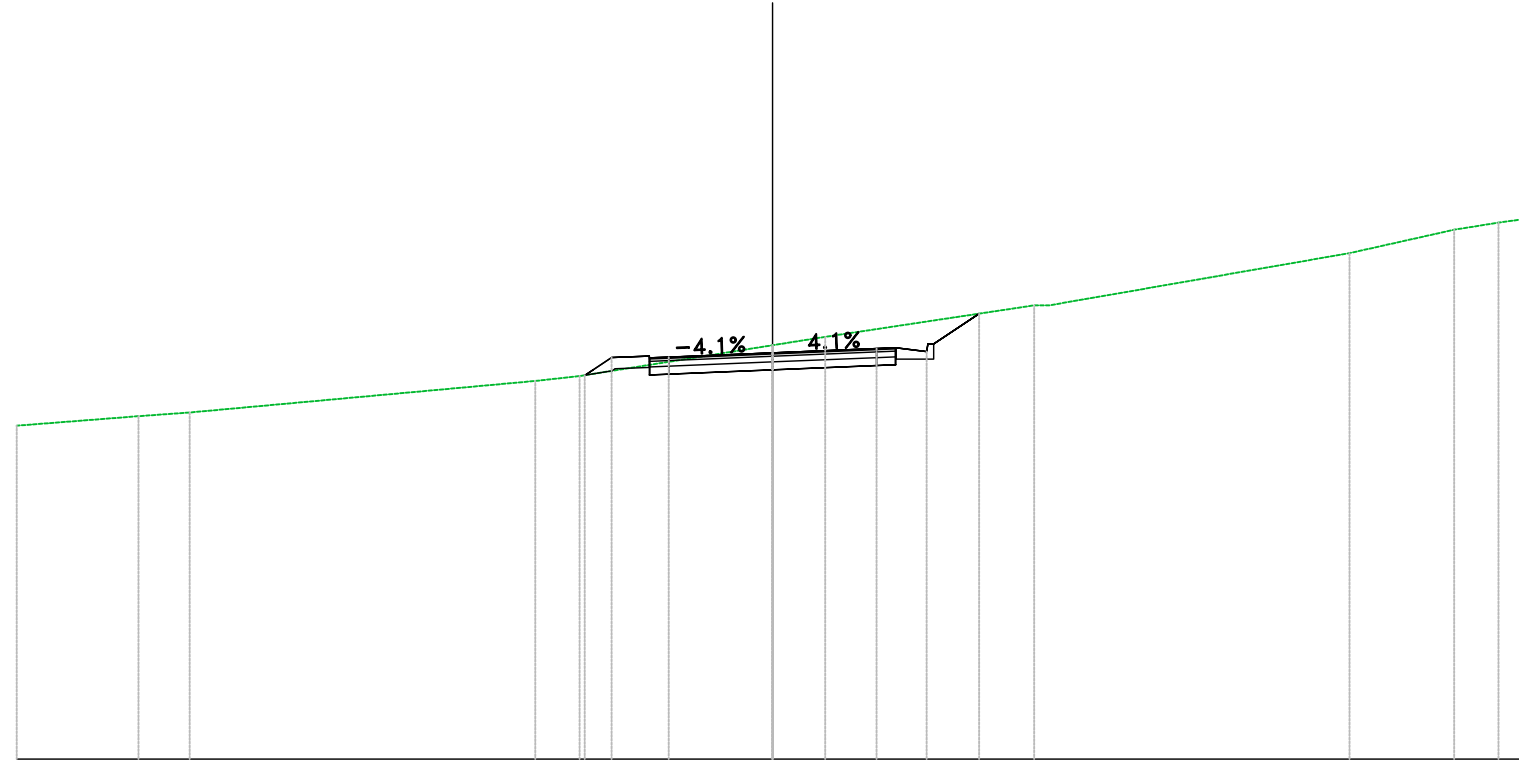


PROGRESSIVE TERRENO	20.00	18.98	18.00	15.99	14.66	13.57	11.67	11.11	9.71	-4.26	0.00	1.99	6.38	15.19	16.06	20.00
PARZIALI TERRENO	1.02	0.75	2.01	1.33	1.09	1.90	0.56	1.40	5.45	4.26	1.99	4.39	8.81	0.87	3.94	
QUOTE TERRENO	89.74	89.86	89.93	90.00	90.27	90.47	90.69	90.79	91.02	91.62	91.88	92.00	92.62	93.94	94.00	94.64
PROGRESSIVE PROGETTO										4.88	3.25	2.75				
PARZIALI PROGETTO										0.82	0.50	2.75				
QUOTE PROGETTO										91.67	91.47	91.51				
QUOTE SOTTOFONDO										91.67	91.47	91.51				

Materiali - Progr.0+780.00

Materiali	Area (m ²)	Vol. (m ³)
Rilevato	0.01	0.09
Scavo	5.57	111.80
Scotico	0.00	0.00
Terreno vegetale	0.43	3.91

AS_E47
 Sez. 40
 Progr.: 0+780.00
 Scala : 1:200
 Q.Rif. : 80.00




PROGRESSIVE TERRENO	20+00	-16.78	-15.42	-6.28	-5.11	0.00	1.39	6.92	15.26	18.03	19.21	26+00
PARZIALI TERRENO	3.22	1.36	9.15	1.17	5.11	1.39	5.53	7.94	2.77	1.18	0.79	
QUOTE TERRENO	88.82	89.07	89.17	90.00	90.13	90.94	91.17	92.00	93.38	94.00	94.19	94.30
PROGRESSIVE PROGETTO					4.97	4.26		2.75		3.25	4.08	5.47
PARZIALI PROGETTO				0.22	1.00	0.50	2.75	2.75	0.50	0.82	1.20	
QUOTE PROGETTO				90.15	90.32	90.61	90.74	90.88	90.78	91.78		
QUOTE SOTTOFONDO				90.15	90.32	90.61	90.74	90.88	90.78	91.78		

Materiali - Progr.0+800.00

Materiali	Area (m ²)	Vol. (m ³)
Rilevato	1.19	11.69
Scavo	2.20	78.66
Scotico	1.04	10.24
Terreno vegetale	0.77	11.58

AS_E47
 Sez. 41
 Progr.: 0+800.00
 Scala : 1:200
 Q.Rif. : 80.00




	20+00		-12.74	-10.11	-8.08	-7.19	-6.68		-0.90	0.00	1.15	3.14	5.39		12.18		16.45	17.20	18.23	20+00
PROGRESSIVE TERRENO	20+00																			20+00
PARZIALI TERRENO		7.26		2.63	2.03	0.89			5.78	0.90	1.15	1.99	2.25		6.80		4.27	0.75	0.73	1.29
QUOTE TERRENO	86.78		87.60	87.89	88.00	88.05	88.12		88.85	89.01	89.22	89.55	90.00		91.15		91.74	91.85	91.97	92.04
PROGRESSIVE PROGETTO								-5.89		0.00		2.75	3.25	4.08	5.08					
PARZIALI PROGETTO								1.14	0.48	1.00	0.50	2.75	0.82	0.81						
QUOTE PROGETTO								88.22	88.30	88.30	88.31	88.31	88.31	88.31	88.31					
QUOTE SOTTOFONDO								88.22	88.31	89.01	89.38	89.31	89.29	89.19	89.94					

Materiali - Progr.0+820.00

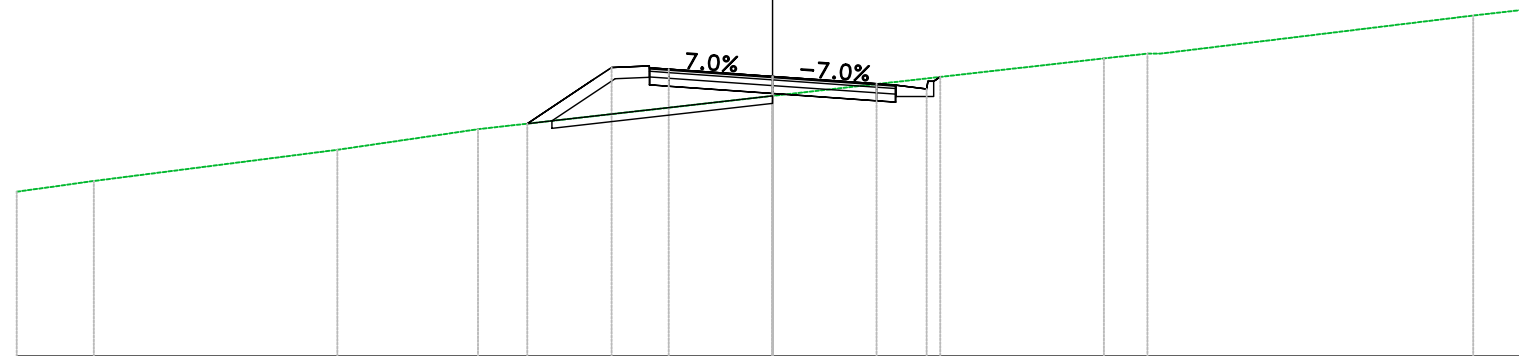
Materiali	Area (m ²)	Vol. (m ³)
Rilevato	2.36	35.75
Scavo	2.33	45.02
Scotico	1.21	22.63
Terreno vegetale	1.08	18.62

AS_E47
 Sez. 42
 Progr.: 0+820.00
 Scala : 1:200
 Q.Rif. : 80.00



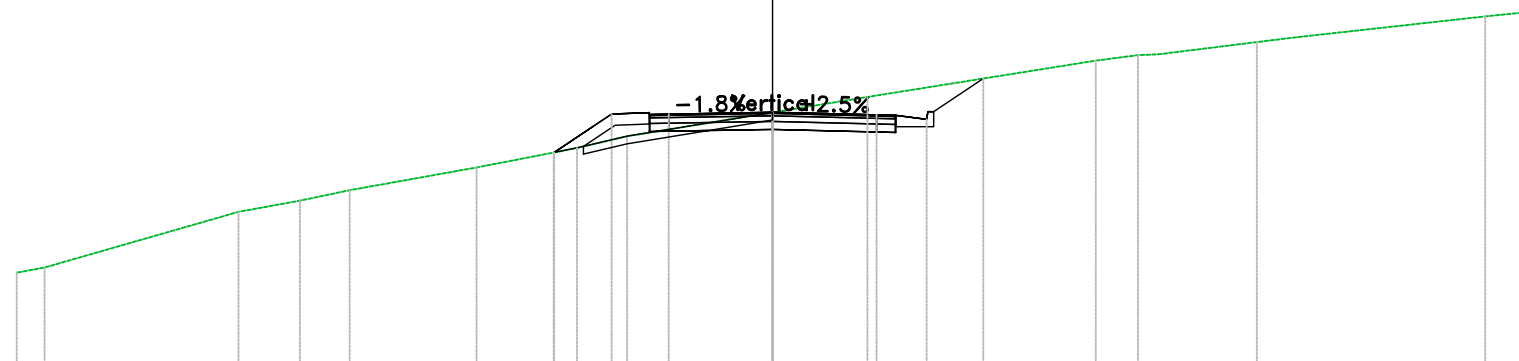
PROGRESSIVE TERRENO	19.81	16.32	15.09	10.02	3.50	0.00	0.65	1.40	4.57	10.68	12.76	14.87	16.81	20.00
PARZIALI TERRENO	3.29	1.23	4.66	6.52	3.50	0.65	0.75	3.17	6.11	2.08	2.11	1.94	3.19	
QUOTE TERRENO	85.13	85.44	85.54	86.00	87.21	87.88	88.00	88.14	88.67	89.49	89.79	90.00	90.17	90.41
PROGRESSIVE PROGETTO				6.79	4.74				2.75					
PARZIALI PROGETTO				2.04	0.48				0.50					
QUOTE PROGETTO				86.60	87.98				88.15					
QUOTE SOTTOFONDO				86.74	87.98				88.15					

AS_E47
 Sez. 44
 Progr.: 0+860.00
 Scala : 1:200
 Q.Rif. : 80.00



PROGRESSIVE TERRENO	20.00	17.96	11.52	7.79	0.00	8.77	9.92	18.54	20.00
PARZIALI TERRENO	2.04	6.45	3.72	7.79	8.77	1.15	8.28	1.46	
QUOTE TERRENO	84.35	84.63	85.46	86.00	86.88	87.87	88.00	89.01	89.17
PROGRESSIVE PROGETTO				6.49	4.26	2.75	3.25	4.98	
PARZIALI PROGETTO			1.75	0.48	1.00	0.50	0.82		
QUOTE PROGETTO			86.15	87.31	87.63	87.99	87.98		
QUOTE SOTTOFONDO			86.22	87.34	87.17	86.95	86.72		

AS_E47
 Sez. 46
 Progr.: 0+900.00
 Scala : 1:200
 Q.Rif. : 80.00

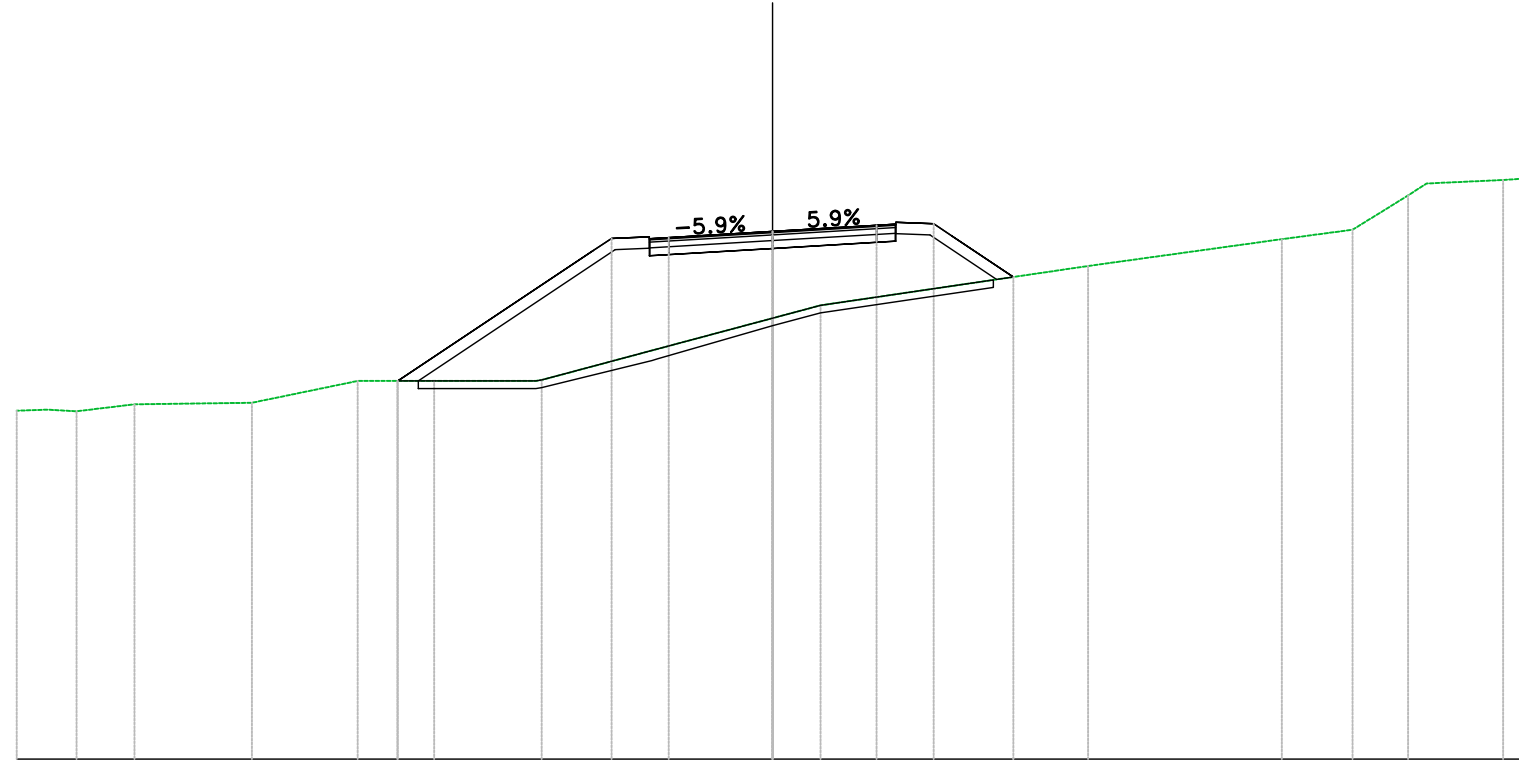


PROGRESSIVE TERRENO	20.00	19.26	14.13	12.51	11.19	7.83	5.18	3.85	0.00	2.51	8.55	9.67	10.21	12.81	13.75	18.86	20.00
PARZIALI TERRENO	0.74	5.13	1.62	1.32	3.36	2.66	1.32	3.85	2.51	6.04	1.12	0.54	2.60	0.93	5.11	1.14	
QUOTE TERRENO	82.39	82.53	84.00	84.30	84.57	85.17	85.69	86.00	86.63	87.04	88.00	88.14	88.17	88.49	88.61	89.17	89.28
PROGRESSIVE PROGETTO							-5.70	-4.74	0.00	2.75							
PARZIALI PROGETTO							1.04	0.48		2.75							
QUOTE PROGETTO							85.50	86.27	86.56	86.56	86.55	86.45	86.45	86.53			
QUOTE SOTTOFONDO							85.50	85.73	86.29	86.13	86.18	86.11	86.25	87.53			

Materiali - Progr.0+940.00

Materiali	Area (m ²)	Vol. (m ³)
Rilevato	25.95	322.20
Scavo	0.00	9.72
Scotico	3.24	53.37
Terreno vegetale	3.23	34.50

AS_E47
 Sez. 48
 Progr.: 0+940.00
 Scala : 1:200
 Q.Rif. : 70.00

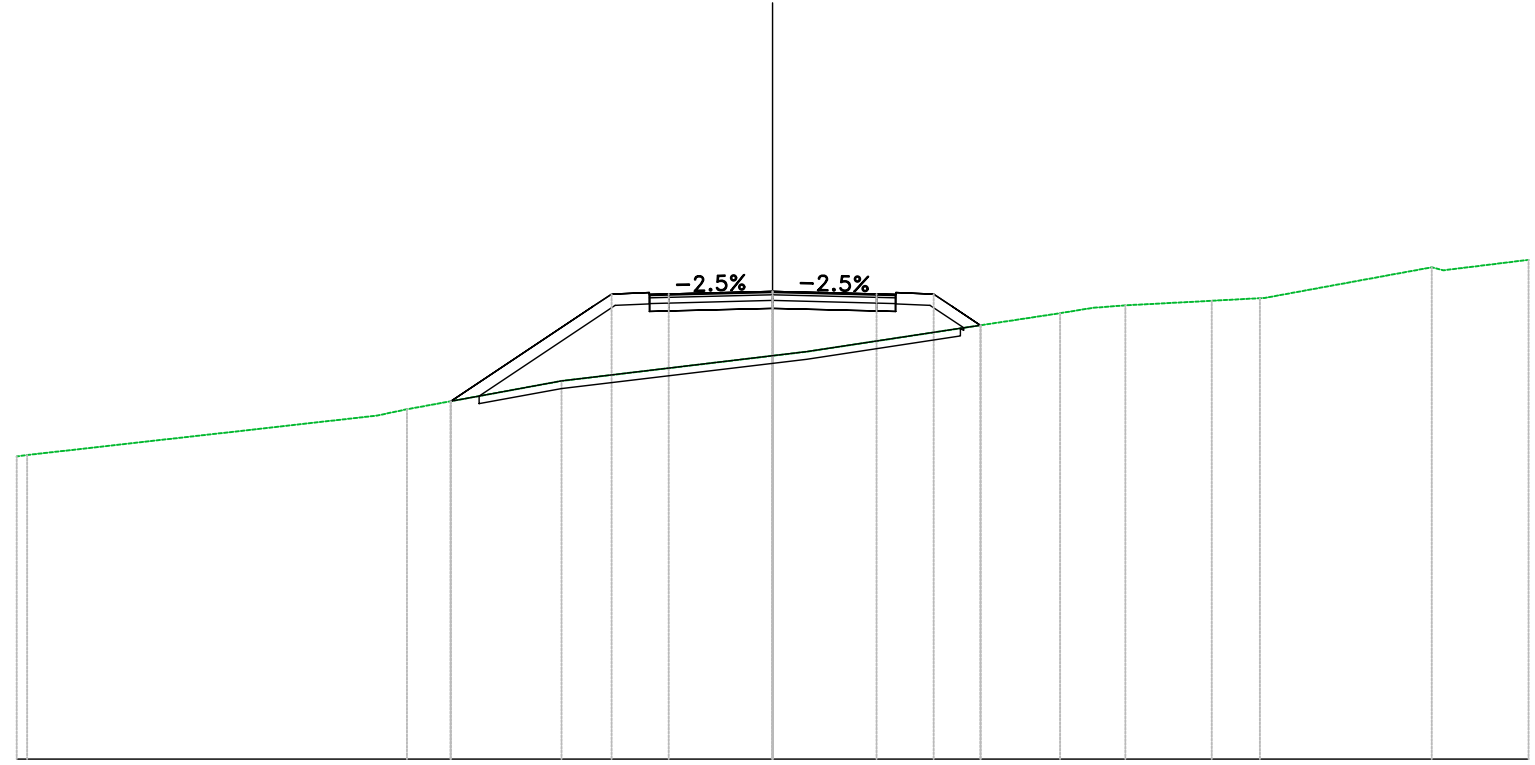


PROGRESSIVE TERRENO	20.00	19.20	18.42	16.88	13.78	10.98	8.96	6.11	0.00	1.27	8.35	13.48	15.35	16.82	19.33	20.00
PARZIALI TERRENO	0.80	0.79	1.53	3.11	2.80	2.02	2.69	6.11	1.27	7.08	5.13	1.87	1.47	0.49	2.03	
QUOTE TERRENO	79.21	79.24	79.20	79.38	79.42	80.00	80.00	80.03	81.66	82.00	83.04	83.75	84.00	84.91	85.32	85.37
PROGRESSIVE PROGETTO						9.92		4.74			2.75					
PARZIALI PROGETTO							5.18	0.48		2.75	0.50					
QUOTE PROGETTO						80.00		83.45		83.95	84.15					
QUOTE SOTTOFONDO						80.00		83.47		83.50	83.97					

Materiali - Progr.0+960.00

Materiali	Area (m ²)	Vol. (m ³)
Rilevato	13.70	390.79
Scavo	0.00	0.00
Scotico	2.55	57.17
Terreno vegetale	2.37	54.73

AS_E47
 Sez. 49
 Progr.: 0+960.00
 Scala : 1:200
 Q.Rif. : 70.00




PROGRESSIVE TERRENO	78.00	78.92	79.08	79.25	79.46	79.60	80.00	80.67	80.77	81.79	81.93	82.00	82.12	82.19	83.01	83.20
PARZIALI TERRENO		9.25	0.80	4.09			5.58	0.90	6.70	0.86	0.87	2.29	1.27	4.42	2.26	
QUOTE TERRENO			-10.47	-9.67			-5.58	0.00	0.90	7.61	8.47	9.34	11.62	12.90	17.44	20.00
PROGRESSIVE PROGETTO				-8.52			4.74	4.26	3.25	0.00	2.75	3.25	4.74	5.50		
PARZIALI PROGETTO				3.77			0.48	1.00	0.50	2.75	2.75	0.50	1.00	0.48	0.76	
QUOTE PROGETTO				79.46			81.98	82.30	82.30	82.37	82.39	82.39	82.38	81.48		
QUOTE SOTTOFONDO			79.46	79.60			82.00	81.84	81.85	81.92	81.85	82.00	81.41	81.48		

Materiali - Progr.0+980.00

Materiale	Area (m ²)	Vol. (m ³)
Rilevato	13.08	268.23
Scavo	0.00	0.00
Scotico	2.50	50.56
Terreno vegetale	2.26	46.39

AS_E47
 Sez. 50
 Progr.: 0+980.00
 Scala : 1:200
 Q.Rif. : 70.00

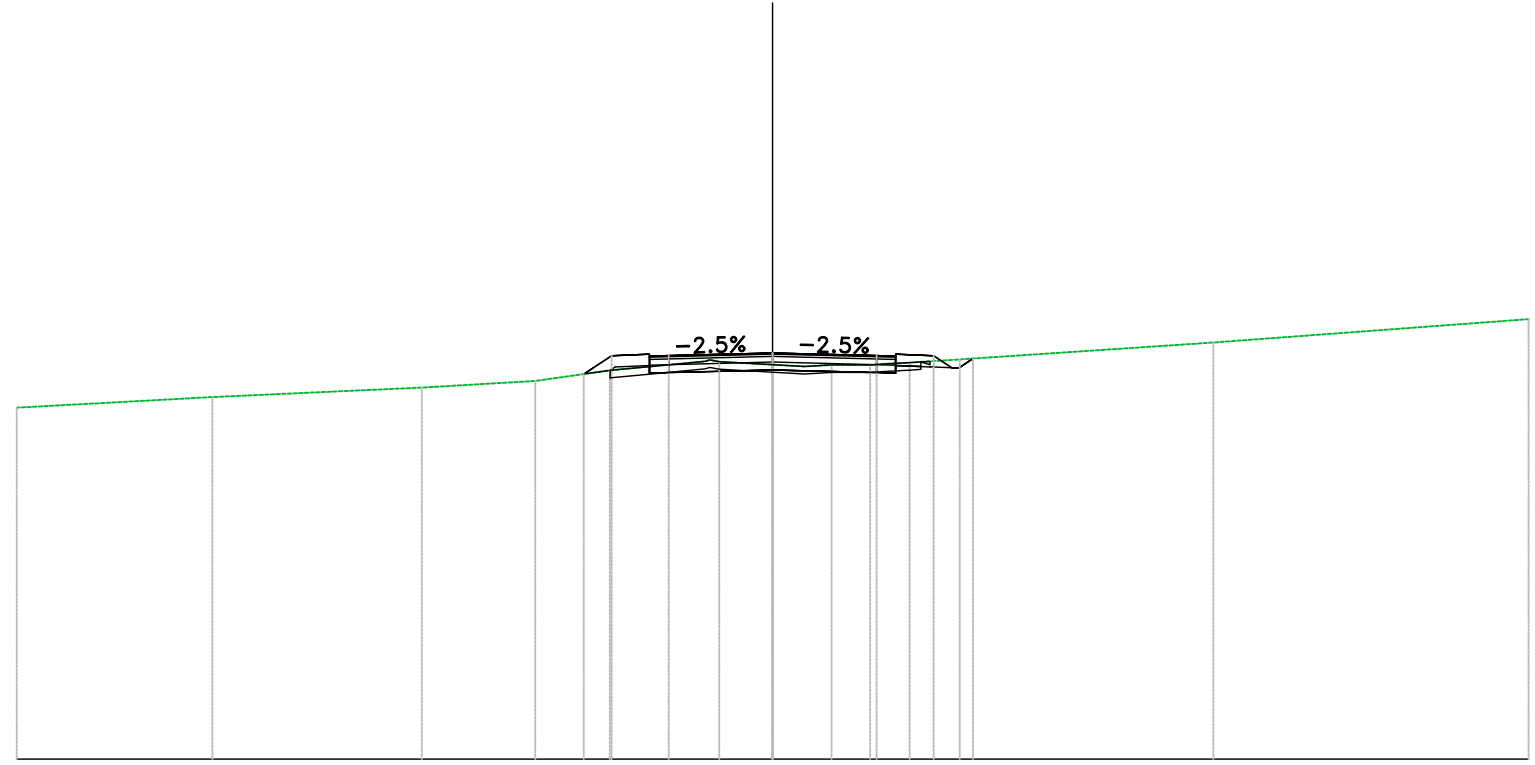


PROGRESSIVE TERRENO	20.00	18.28	17.27	14.26	12.44	11.82	11.07	10.45	9.75	7.14	-2.03	0.00	3.29	9.31	10.08	10.66	11.73	17.98	19.14	20.00
PARZIALI TERRENO	1.63	0.59	3.02	1.81	0.63	0.75	0.62	0.70	2.61	5.11	2.03	3.29	6.02	0.78	0.58	1.07	6.25	1.16	0.86	
QUOTE TERRENO	76.94	77.10	77.28	77.72	78.15	78.26	78.36	78.47	78.36	78.76	79.38	79.62	80.00	81.15	81.29	81.36	81.45	82.00	82.64	82.82
PROGRESSIVE PROGETTO									-8.36		4.74		3.25							
PARZIALI PROGETTO									3.62		0.48		1.00							
QUOTE PROGETTO									78.57		80.98		81.28							
QUOTE SOTTOFONDO									78.57		81.01		80.84							

Materiali - Progr.1+040.00

Materiali	Area (m ²)	Vol. (m ³)
Rilevato	0.05	0.53
Scavo	1.55	97.00
Scotico	1.66	24.89
Terreno vegetale	0.81	11.84

AS_E47
 Sez. 53
 Progr.: 1+040.00
 Scala : 1:200
 Q.Rif. : 70.00




PROGRESSIVE TERRENO	20.00	14.82	9.28	6.28	4.30	1.41	0.00	0.84	1.56	2.39	3.11	3.63	4.95	11.66	20.00
PARZIALI TERRENO	5.18	5.54	3.00	1.97	2.52	1.41	0.84	0.72	0.83	0.53	1.32	6.71	8.34		
QUOTE TERRENO	79.29	79.57	79.82	80.00	80.28	80.51	80.43	80.38	80.43	80.43	80.49	80.49	80.57	81.02	81.63
PROGRESSIVE PROGETTO					5.99	4.26	3.25	0.00	2.75	3.25	4.26	4.74	5.31		
PARZIALI PROGETTO					0.25	1.00	0.50	2.75	2.75	0.50	1.00	0.48	0.37		
QUOTE PROGETTO					80.18	80.67	80.66	80.74	80.67	80.66	80.65	80.65	80.59		
QUOTE SOTTOFONDO					80.18	80.37	80.21	80.29	80.22	80.37	80.35	80.35	80.59		

Materiali - Progr.1+080.00

Materiali	Area (m ²)	Vol. (m ³)
Rilevato	0.13	11.23
Scavo	3.10	43.41
Scotico	0.00	9.52
Terreno vegetale	0.48	10.70

AS_E47
 Sez. 55
 Progr.: 1+080.00
 Scala : 1:200
 Q.Rif. : 70.00




PROGRESSIVE TERRENO	20.00	18.89	14.36	13.17	12.38	6.48	0.00	1.99	6.41	8.12	9.55	12.51	14.24	18.66
PARZIALI TERRENO	0.62	4.53	0.85		5.90	6.48	1.99	4.42	1.71	1.44	2.96	1.73	5.52	
QUOTE TERRENO	79.26	79.28	79.89	80.04	80.12	80.74	81.43	81.65	82.00	82.09	82.11	82.39	82.51	82.69
PROGRESSIVE PROGETTO							5.09	4.26						
PARZIALI PROGETTO							0.74	1.00	0.50	2.75				
QUOTE PROGETTO							80.89	81.44	81.43	81.51	81.53	81.85		
QUOTE SOTTOFONDO							80.89	80.94	80.98	81.06	81.08	81.23		

Materiali - Progr.1+100.00

Materiali	Area (m ²)	Vol. (m ³)
Rilevato	0.07	1.98
Scavo	2.88	60.53
Scotico	0.88	8.62
Terreno vegetale	0.48	9.29

AS_E47
 Sez. 56
 Progr.: 1+100.00
 Scala : 1:200
 Q.Rif. : 70.00

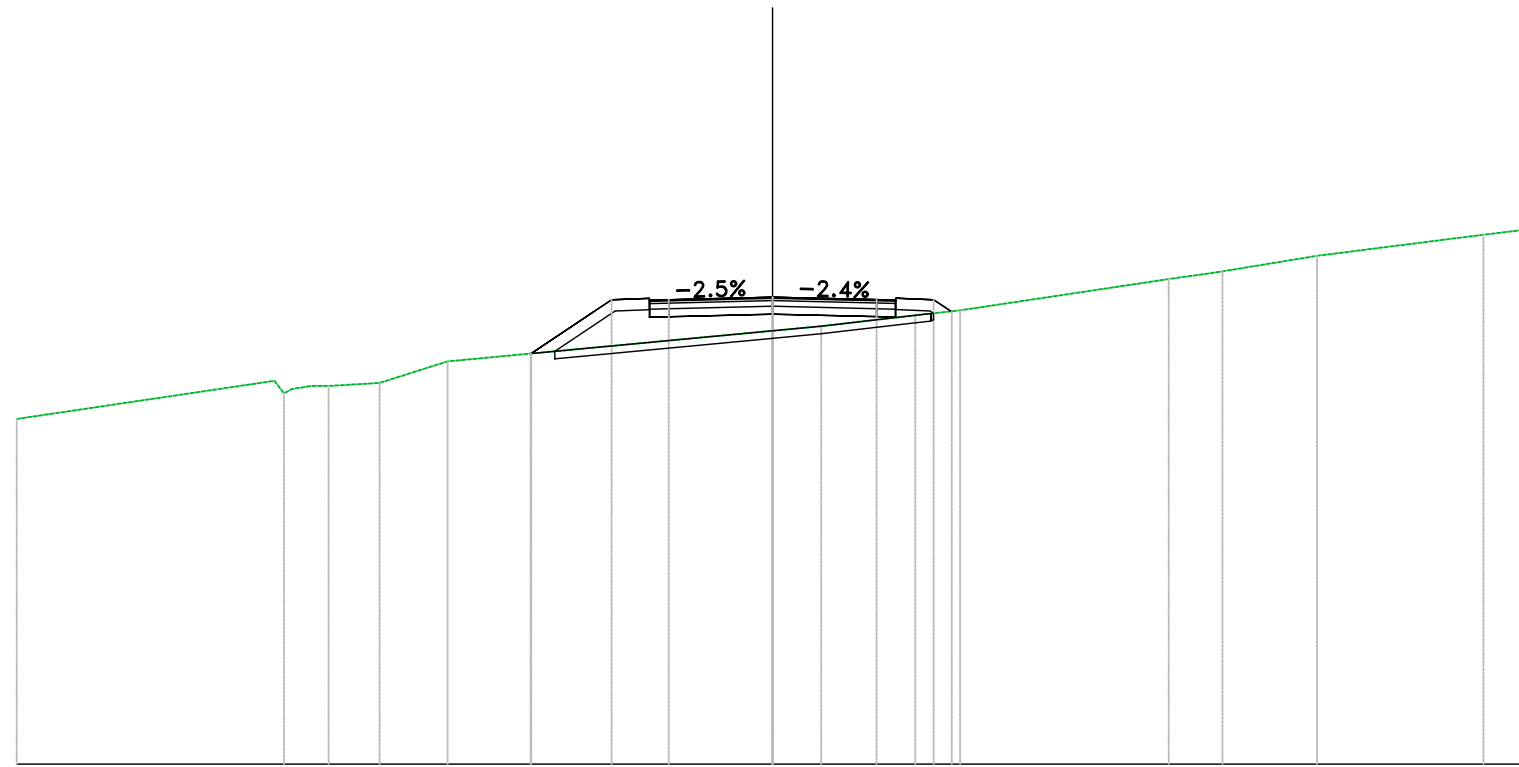


PROGRESSIVE TERRENO	20.00	19.11	16.18	15.55	14.05	12.29	10.96	8.93	3.80	0.00	2.94	7.58	11.34	16.44	18.41	20.00
PARZIALI TERRENO	0.89	2.93	1.21	1.53	1.34	2.03	5.13	3.80	2.94	4.64	0.50	3.26	5.09	1.98	1.57	
QUOTE TERRENO	79.32	79.42	79.75	79.78	80.02	80.15	80.28	80.47	81.32	81.82	82.21	82.29	83.22	83.80	84.00	84.14
PROGRESSIVE PROGETTO									5.13		2.75					
PARZIALI PROGETTO									0.38		2.75					
QUOTE PROGETTO									81.10	81.89	82.09					
QUOTE SOTTOFONDO									81.38	81.67	82.12					

Materiali - Progr.1+120.00

Materiali	Area (m²)	Vol. (m³)
Rilevato	4.23	42.38
Scavo	0.00	29.03
Scotto	2.00	28.56
Terreno vegetale	0.96	13.92

AS_E47
 Sez. 57
 Progr.: 1+120.00
 Scala : 1:200
 Q.Rif. : 70.00

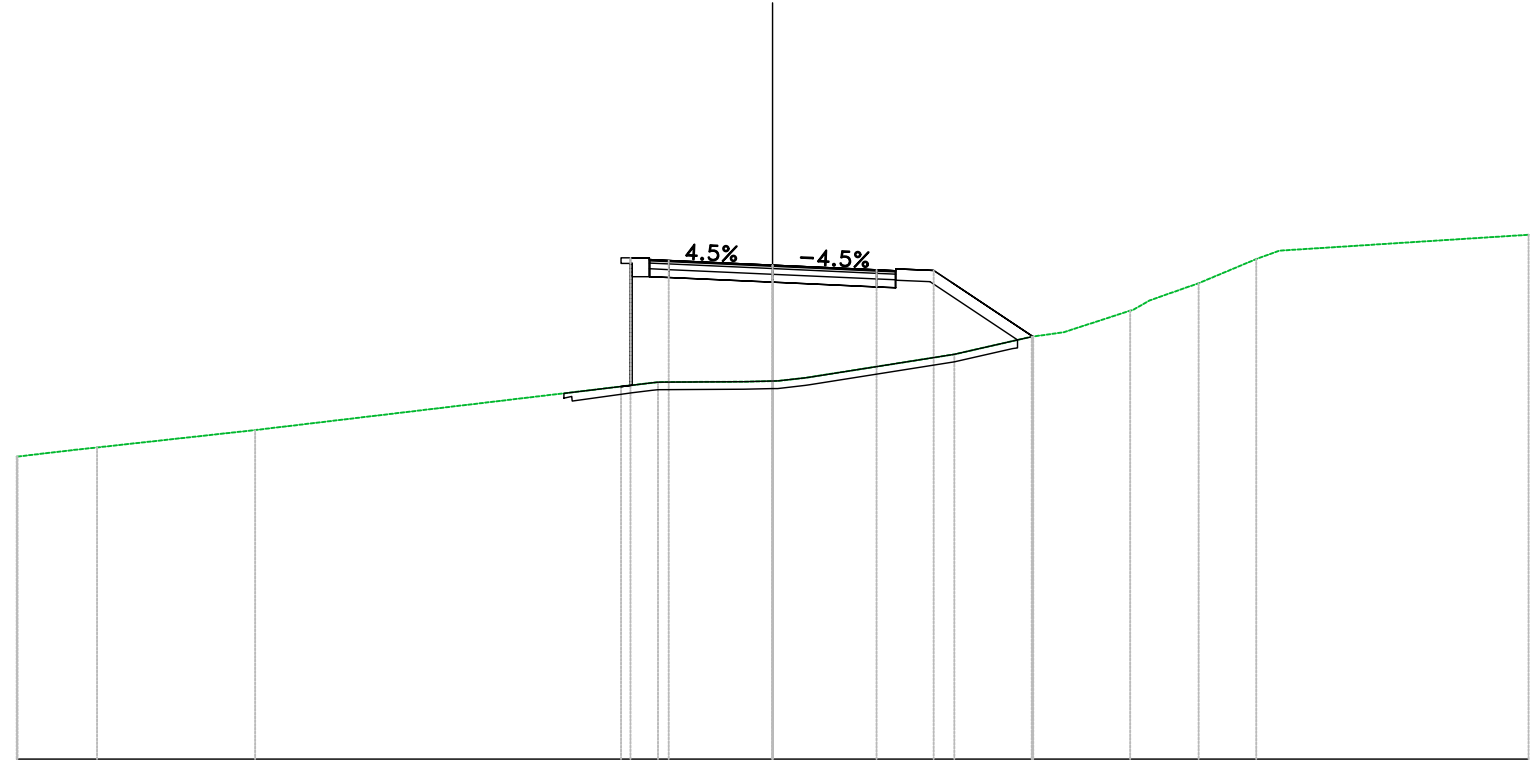


PROGRESSIVE TERRENO	20.00		-12.72	-11.75	-10.40	-8.60		0.00	1.28	3.78	4.96		10.48	11.48	14.41	18.81	20.00
PARZIALI TERRENO	6.82		0.51	1.35	1.80		8.60	1.28	2.49	1.19	5.52	1.00	2.50	4.40	1.19		
QUOTE TERRENO	79.13		79.92	80.00	80.08	80.65		81.46	81.58	81.87	82.00		82.83	82.97	83.44	84.00	84.14
PROGRESSIVE PROGETTO								-6.80									
PARZIALI PROGETTO							1.65	0.48	1.00	0.50	2.75		2.75				
QUOTE PROGETTO						80.85	81.98	82.27	82.26	82.28	82.35		82.28	82.27	82.28	82.35	
QUOTE SOTTOFONDO						80.92	81.83	81.83	81.83	81.90	81.83		81.98	81.98	81.99	81.98	

Materiali - Progr.1+140.00

Materiale	Area (m ²)	Vol. (m ³)
Rilevato	22.01	262.27
Scavo	0.00	0.01
Scotico	2.41	44.11
Terreno vegetale	1.18	21.30

AS_E47
 Sez. 58
 Progr.: 1+140.00
 Scala : 1:200
 Q.Rif. : 70.00

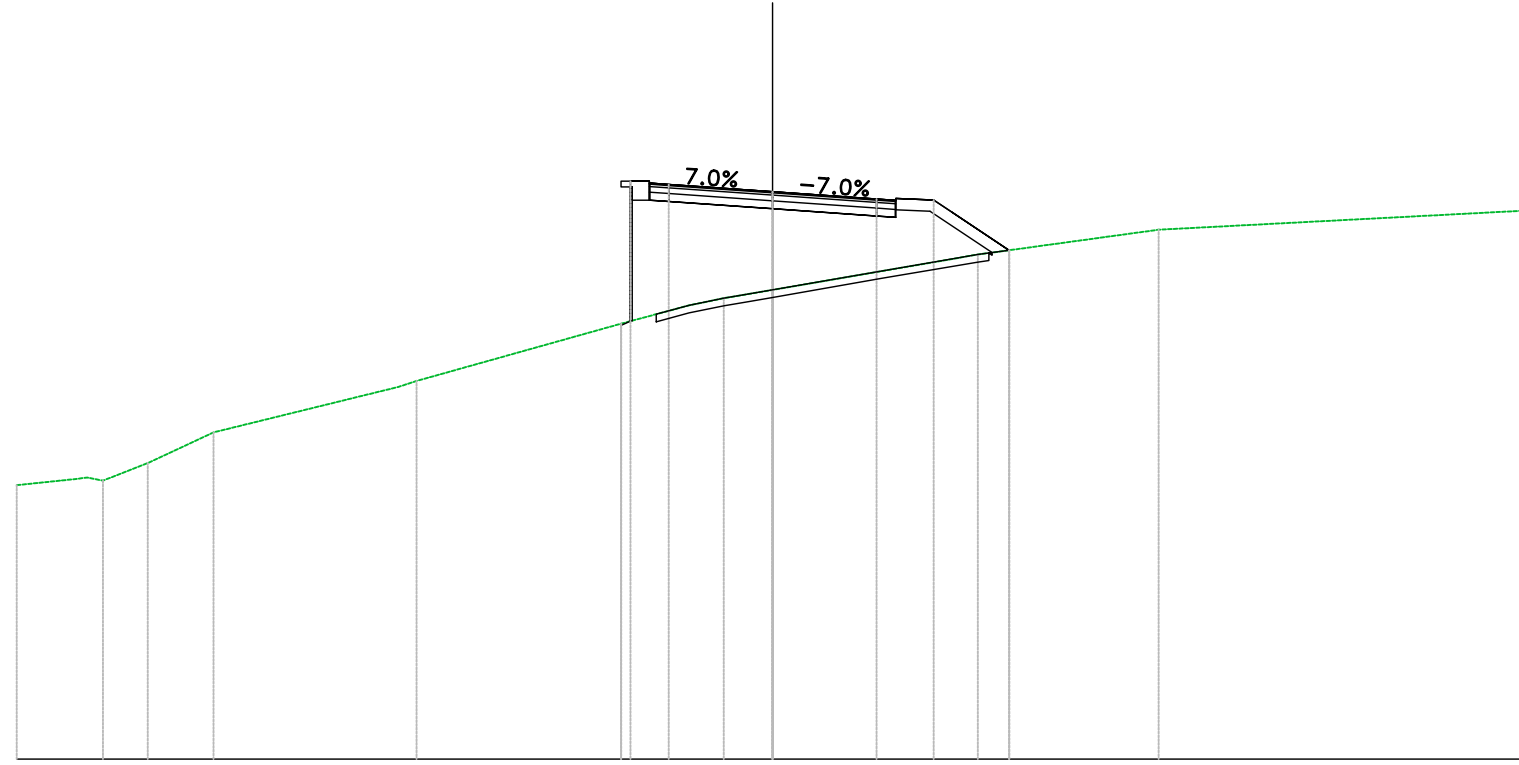


PROGRESSIVE TERRENO	78.00	78.17	78.24		78.70				79.97	79.98	80.00	80.08		80.70	81.17	81.29	81.89	82.13	82.58	83.22	83.45	83.87
PARZIALI TERRENO	1.47	0.63		4.18		10.50			2.27	0.76	0.73		3.83	2.05	0.85	1.75	0.46	1.29	1.53	0.61		6.59
QUOTE TERRENO	78.00	78.17	78.24		78.70				79.97	79.98	80.00	80.08		80.70	81.17	81.29	81.89	82.13	82.58	83.22	83.45	83.87
PROGRESSIVE PROGETTO									79.97	80.00	80.08		80.70	81.17	81.29	81.89	82.13	82.58	83.22	83.45	83.87	
PARZIALI PROGETTO									0.99	2.75	2.75		0.50	1.00	2.15							
QUOTE PROGETTO									79.97	80.00	80.08		80.70	81.17	81.29	81.89	82.13	82.58	83.22	83.45	83.87	
QUOTE SOTTOFONDO									82.74	82.61	82.46	82.63		81.08	81.18							

Materiali - Progr.1+180.00

Materiale	Area (m ²)	Vol. (m ³)
Rilevato	17.94	368.05
Scavo	0.01	0.08
Scotico	1.74	32.11
Terreno vegetale	0.94	17.80

AS_E47
 Sez. 60
 Progr.: 1+180.00
 Scala : 1:200
 Q.Rif. : 70.00

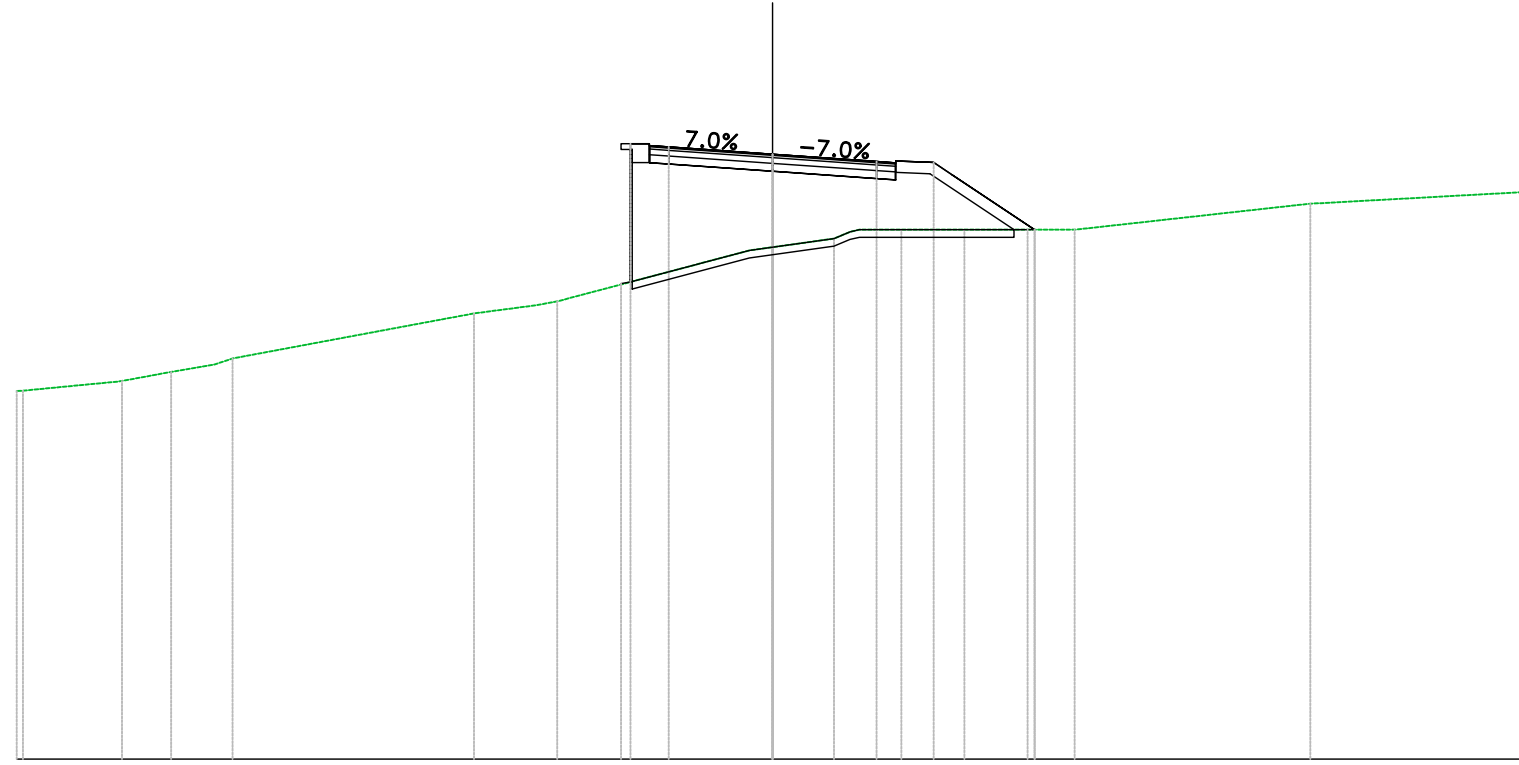


PROGRESSIVE TERRENO	20+00	-18.43	-17.72	-16.53	-14.79	-9.42	-4.01	-2.21	-1.29	-0.64	0.00	5.43	10.21	26+00
PARZIALI TERRENO		1.57	1.19	1.74	4.89	0.48	5.41	1.80	0.92	0.65	0.64	5.43	4.78	9.79
QUOTE TERRENO	77.24	77.41	77.36	77.83	78.64	80.00	81.52	82.00	82.19	82.30	82.41	83.34	84.00	84.51
PROGRESSIVE PROGETTO							81.91	82.75				83.75		
PARZIALI PROGETTO							0.99	2.75			2.75	0.50	1.00	1.52
QUOTE PROGETTO							81.43	82.53	85.00			84.81	84.78	84.79
QUOTE SOTTOFONDO							84.46	84.78	84.55			84.39	84.49	83.48

Materiali - Progr.1+200.00

Materiale	Area (m ²)	Vol. (m ³)
Rilevato	17.81	357.27
Scavo	0.00	0.08
Scotico	2.02	37.05
Terreno vegetale	1.17	19.87

AS_E47
 Sez. 61
 Progr.: 1+200.00
 Scala : 1:200
 Q.Rif. : 70.00

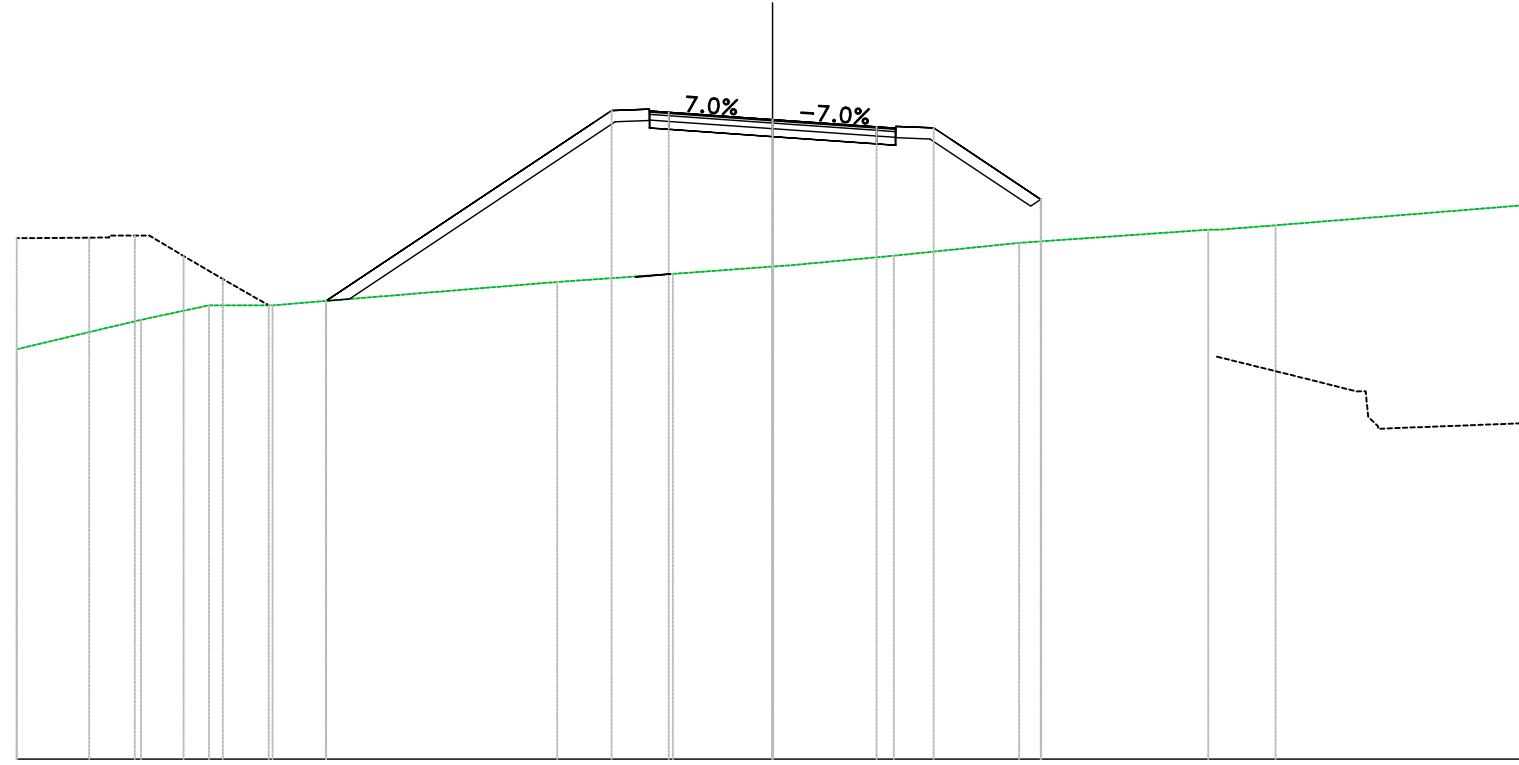


	79.74	79.93	80.00	80.24	80.59	81.79	82.00	82.10	83.45	83.54	83.77	84.00	84.00	84.00	84.00	84.00	84.00	84.69	85.00
PROGRESSIVE TERRENO	-19.84	-17.88	-17.21	-15.92	-14.29	-7.90	-6.27	-5.70	-0.62	0.00	1.63	2.30	3.41	5.08	6.75	7.48	7.99	14.23	20.00
PARZIALI TERRENO		1.96	0.55	1.30	1.16	6.38	1.63	0.58	5.08	0.62	1.63	0.88	1.67	1.67	0.52	6.24		5.49	
QUOTE TERRENO	79.74	79.93	80.00	80.24	80.59	81.79	82.00	82.10	83.45	83.54	83.77	84.00	84.00	84.00	84.00	84.00	84.00	84.69	85.00
PROGRESSIVE PROGETTO									85.55	86.00									
PARZIALI PROGETTO									0.90	2.75	2.75	0.50	1.00	0.48	2.19				
QUOTE PROGETTO									85.55	86.00	85.35	85.80	85.78	85.48	84.00				
QUOTE SOTTOFONDO									83.58	83.77	83.77	84.00	84.00	84.00	84.00				

Materiali - Progr.1+220.00

Materiale	Area (m ²)	Vol. (m ³)
Rilevato	48.80	674.23
Scavo	0.00	0.00
Scotico	0.01	19.99
Terreno vegetale	4.19	54.68

AS_E47
 Sez. 62
 Progr.: 1+220.00
 Scala : 1:200
 Q.Rif. : 70.00

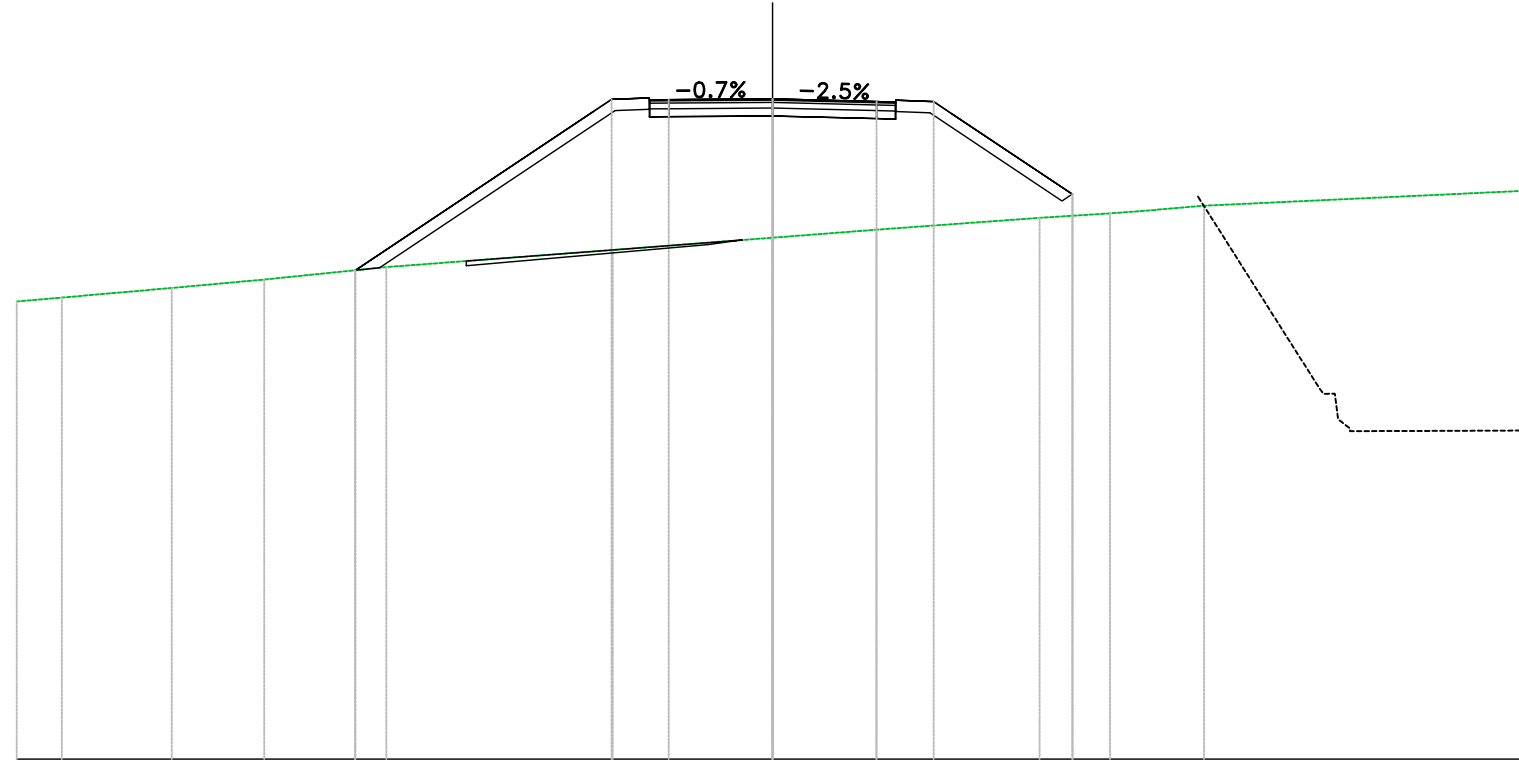


PROGRESSIVE TERRENO	20.00	-16.71	-14.91	-13.23		-5.70	-2.64	0.00	3.21	6.52	11.53	13.31	20.00
PARZIALI TERRENO	3.29	1.80	1.68		7.53	3.06	2.64	0.52	2.69	3.31	5.01	1.50	6.69
QUOTE TERRENO	80.84	81.62	82.00	82.00		82.62	82.83	83.06	83.31	83.65	84.00	84.12	84.66
PROGRESSIVE PROGETTO				11.82			4.74		3.25		7.10		
PARZIALI PROGETTO					7.07		0.48		0.50		2.36		
QUOTE PROGETTO				82.12		86.83	87.14	86.91	86.76	84.80			
QUOTE SOTTOFONDO				82.17		86.85	86.89	86.46	86.23	84.50			

Materiali - Progr.1+240.00

Materiale	Area (m ²)	Vol. (m ³)
Rilevato	44.41	942.47
Scavo	0.00	0.00
Scotico	0.57	6.04
Terreno vegetale	4.21	86.28

AS_E47
 Sez. 63
 Progr.: 1+240.00
 Scala : 1:200
 Q.Rif. : 70.00

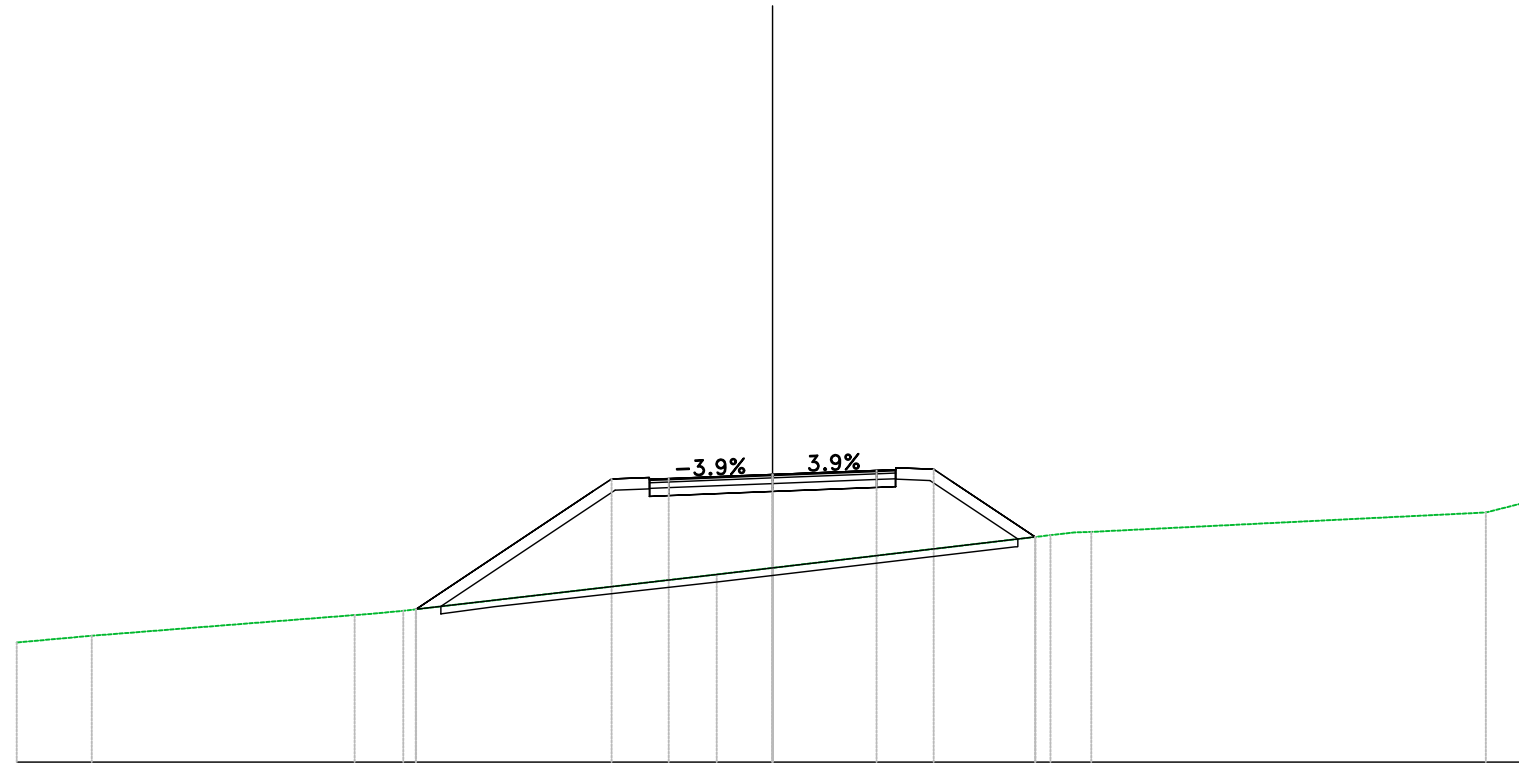


PROGRESSIVE TERRENO	20.00	18.80	15.90	13.45	10.22		4.23	0.00	2.75	7.07	8.93	9.92	11.42	20.00
PARZIALI TERRENO	1.20	2.91	2.45	3.23	5.99	4.23	2.75	4.32	1.86	0.99	1.50	8.58		
QUOTE TERRENO	82.10	82.21	82.46	82.68	83.01	83.46	83.79	84.00	84.31	84.43	84.51	84.64	85.03	
PROGRESSIVE PROGETTO					11.04	4.74	4.26	3.25	2.75	3.25	4.26	4.74	7.94	
PARZIALI PROGETTO					6.30	0.48	1.00	0.50	2.75	0.50	1.00	0.48	3.19	
QUOTE PROGETTO					82.93	87.13	87.43	87.44	87.46	87.38	87.39	84.94		
QUOTE SOTTOFONDO					82.99	87.15	86.99	86.99	87.01	86.94	86.93	84.76		

Materiali - Progr.1+260.00

Materiale	Area (m ²)	Vol. (m ³)
Rilevato	25.12	690.84
Scavo	0.00	0.00
Scotico	2.95	34.75
Terreno vegetale	3.24	73.41

AS_E47
 Sez. 64
 Progr.: 1+260.00
 Scala : 1:200
 Q.Rif. : 80.00

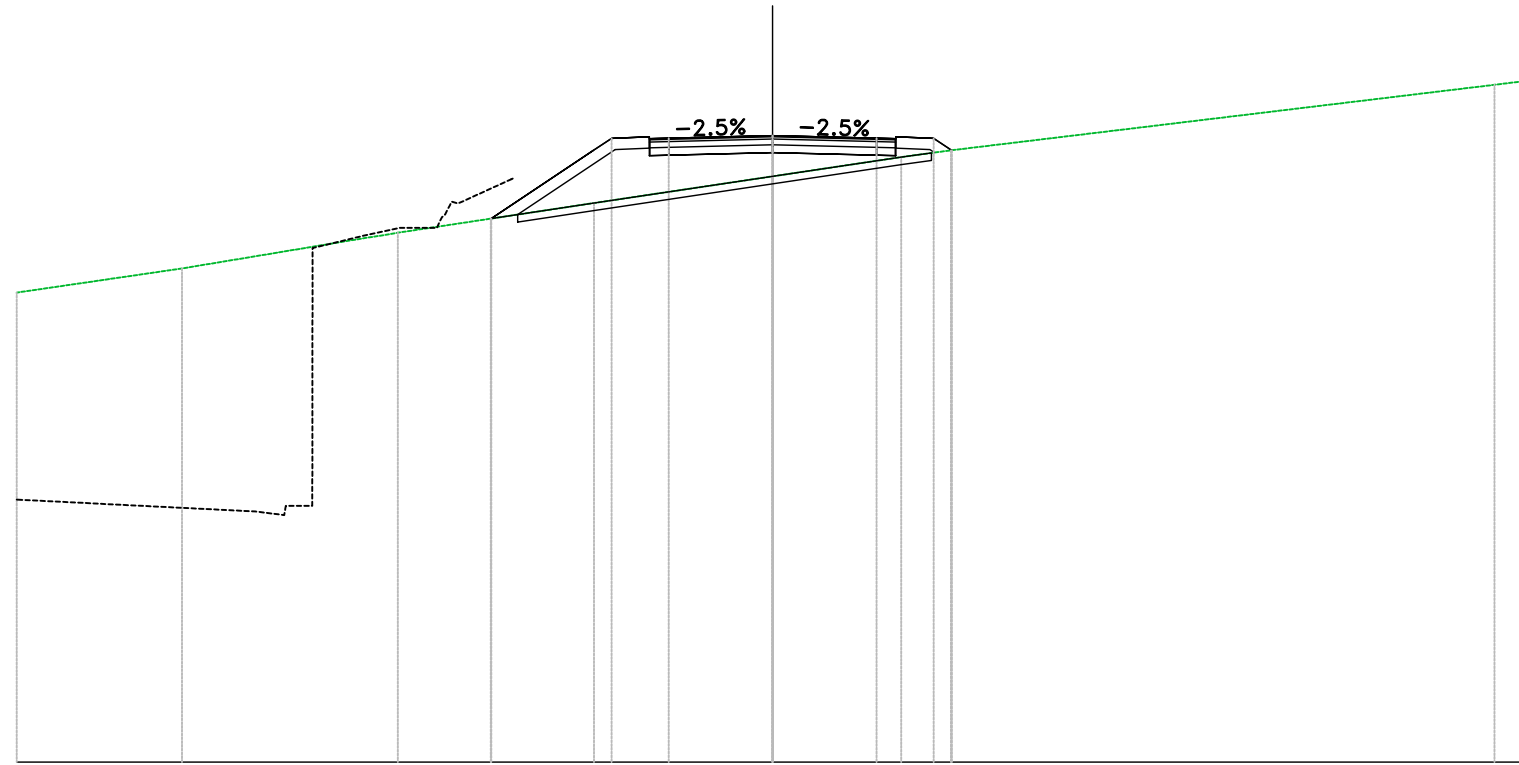


PROGRESSIVE TERRENO	20.00	18.01	10.62	9.77	1.48	0.00	7.35	7.98	18.87	19.75	
PARZIALI TERRENO	1.99	6.96	0.84	8.29	1.48	7.35	0.63	10.44	0.88	0.88	
QUOTE TERRENO	83.16	83.34	83.92	84.00	84.96	85.14	86.00	86.07	86.60	86.83	
PROGRESSIVE PROGETTO			9.48	4.74	4.26	3.25	2.75	3.25	4.26	4.74	
PARZIALI PROGETTO		4.69	0.48	1.00	0.50	2.75	2.75	0.50	1.00	0.48	2.21
QUOTE PROGETTO		84.04	87.19	87.49	87.48	87.50	87.60	87.71	87.73	87.74	85.95
QUOTE SOTTOFONDO		84.12	87.19	87.03	87.03	87.15	87.28	87.45	85.90	85.95	

Materiali - Progr.1+320.00

Materiali	Area (m ²)	Vol. (m ³)
Rilevato	6.86	161.92
Scavo	0.00	0.00
Scotico	2.19	44.67
Terreno vegetale	1.32	32.11

AS_E47
 Sez. 67
 Progr.: 1+320.00
 Scala : 1:200
 Q.Rif. : 70.00




PROGRESSIVE TERRENO	20.00	15.63	10.75	9.92	4.73	0.00	3.40	4.72	19.10	20.66
PARZIALI TERRENO	4.37	4.87	5.19	4.73	3.40	1.32	14.38	0.56		
QUOTE TERRENO	82.42	83.05	83.86	84.00	84.79	85.49	86.00	86.18	87.91	88.09
PROGRESSIVE PROGETTO				7.48	4.74	4.26	3.25	4.24		
PARZIALI PROGETTO			2.70	0.48	1.00	0.50	2.75	0.48		
QUOTE PROGETTO			84.37	86.18	86.50	86.57	86.59	86.58		
QUOTE SOTTOFONDO			84.48	86.20	86.04	86.12	86.04	86.20		

Materiali - Progr.1+340.00

Materiali	Area (m ²)	Vol. (m ³)
Rilevato	4.45	113.13
Scavo	0.79	7.90
Scotico	2.04	42.29
Terreno vegetale	1.59	29.19

AS_E47
 Sez. 68
 Progr.: 1+340.00
 Scala : 1:200
 Q.Rif. : 70.00

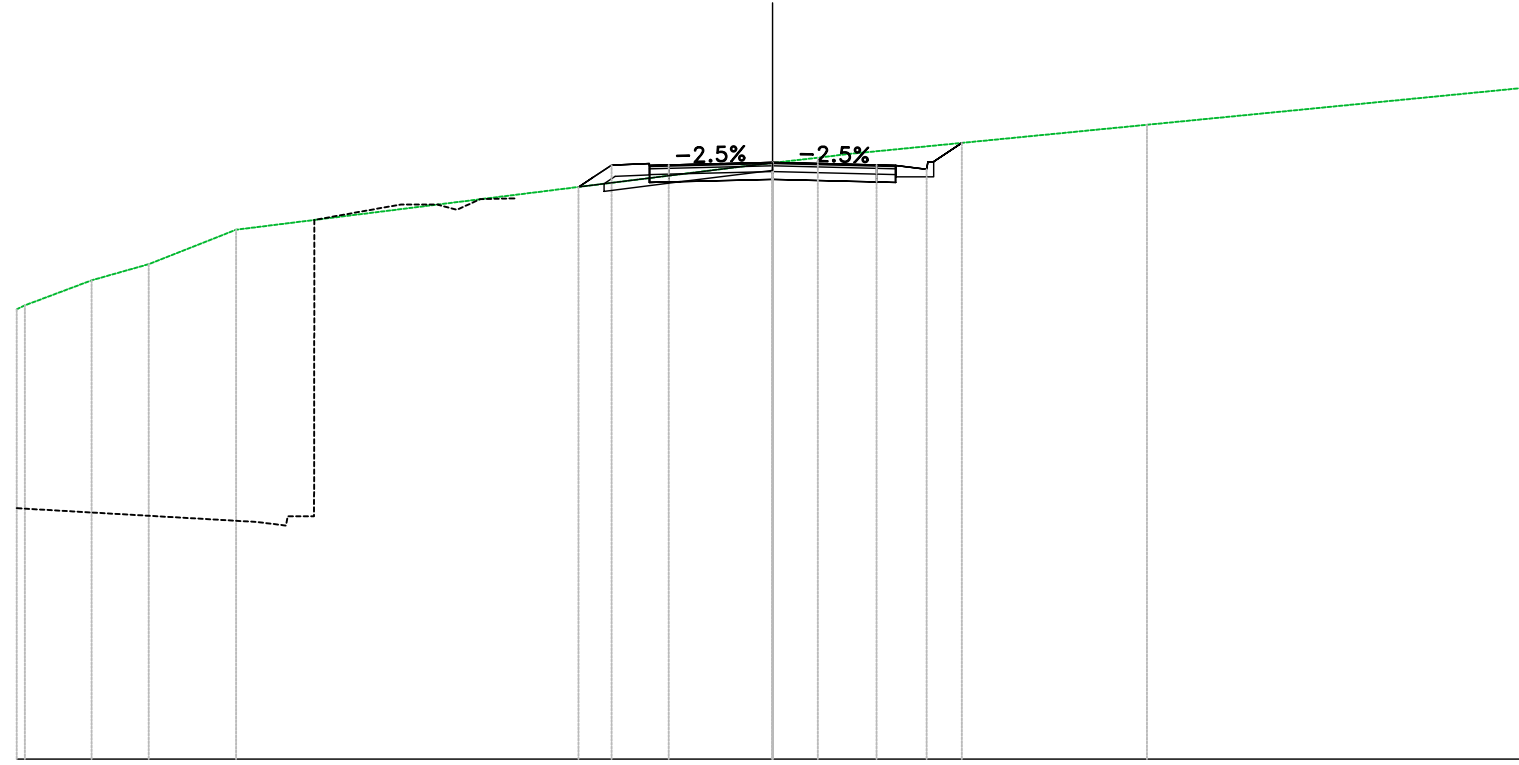


PROGRESSIVE TERRENO	20.00	18.89	17.63	12.04	8.49	7.41	0.00	1.03	2.55	3.62	5.69	18.64	20.00
PARZIALI TERRENO	1.11	1.26	5.59	3.55	1.07	7.41	1.03	1.52	1.07	2.07	12.95	1.36	
QUOTE TERRENO	81.45	81.71	82.00	83.23	84.00	84.12	85.38	85.56	85.81	86.00	86.28	88.00	88.17
PROGRESSIVE PROGETTO						-7.17	0.00		2.75	3.25	4.24	5.69	
PARZIALI PROGETTO					2.43	0.48	2.75	2.75	0.50	1.00	0.48	0.75	
QUOTE PROGETTO					84.16	85.78	86.17	86.17	86.11	86.09	85.78	86.28	
QUOTE SOTTOFONDO					84.16	84.29	85.81	85.72	85.69	85.64	85.78	86.28	

Materiali - Progr.1+360.00

Materiali	Area (m ²)	Vol. (m ³)
Rilevato	0.13	45.86
Scavo	4.01	47.95
Scotico	0.89	29.32
Terreno vegetale	0.49	20.89

AS_E47
 Sez. 69
 Progr.: 1+360.00
 Scala : 1:200
 Q.Rif. : 70.00

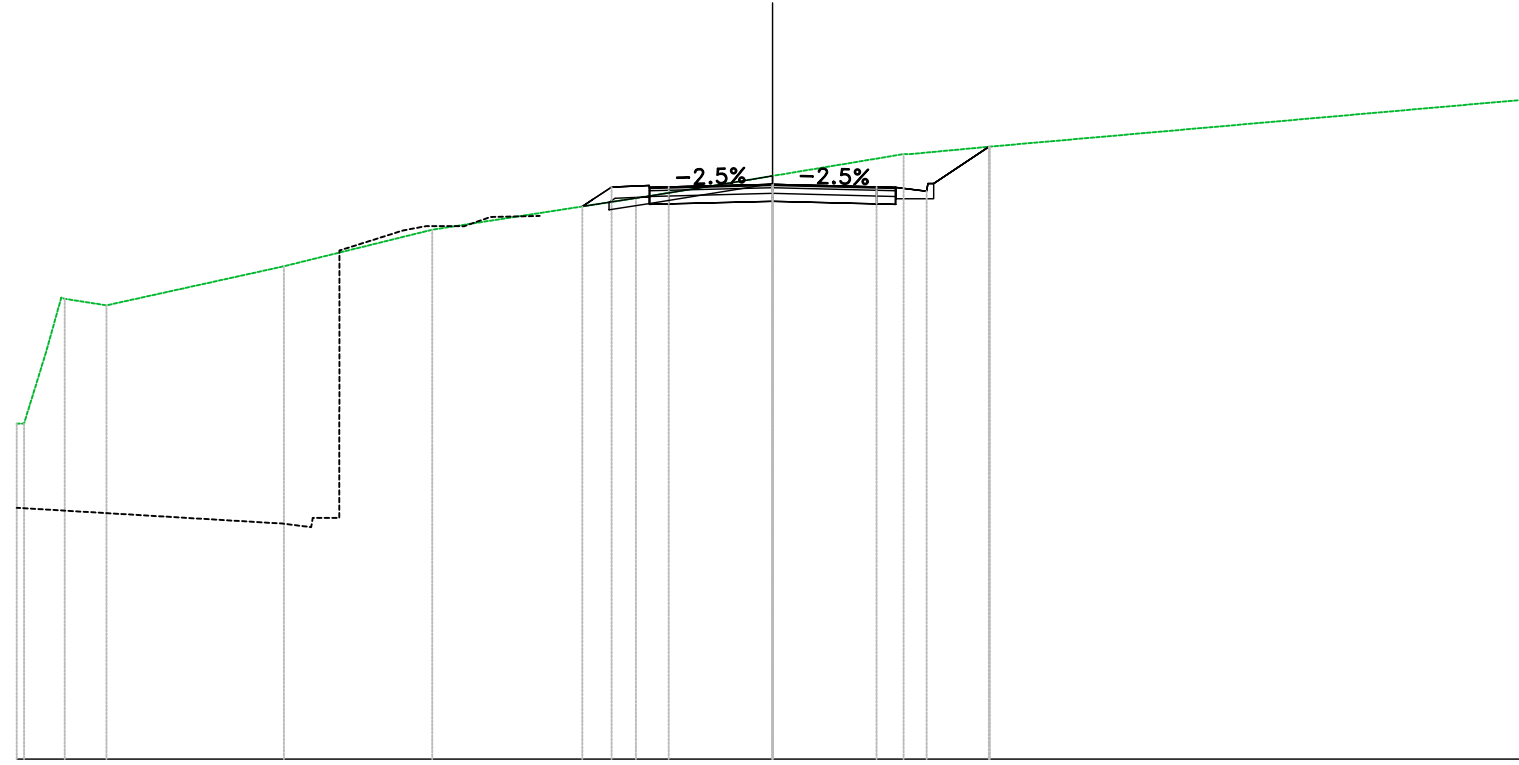


PROGRESSIVE TERRENO	-19.98	-18.02	-16.51	-14.19	-0.54	0.00	1.20	1.98	9.91	26.00
PARZIALI TERRENO		1.77	1.51	2.31	13.66	0.54	1.20	0.78	7.93	10.09
QUOTE TERRENO	81.80	82.66	83.09	84.00	85.71	85.77	85.90	86.00	86.78	87.76
PROGRESSIVE PROGETTO						0.00		2.75		
PARZIALI PROGETTO						0.39	1.00	0.50	2.75	
QUOTE PROGETTO					85.13	85.13	85.71	85.71	85.71	86.30
QUOTE SOTTOFONDO					85.13	85.44	85.71	85.71	85.71	86.30

Materiali - Progr.1+380.00

Materiale	Area (m ²)	Vol. (m ³)
Rilevato	0.04	1.71
Scavo	6.47	104.80
Scotico	0.87	17.58
Terreno vegetale	0.45	9.49

AS_E47
 Sez. 70
 Progr.: 1+380.00
 Scala : 1:200
 Q.Rif. : 70.00

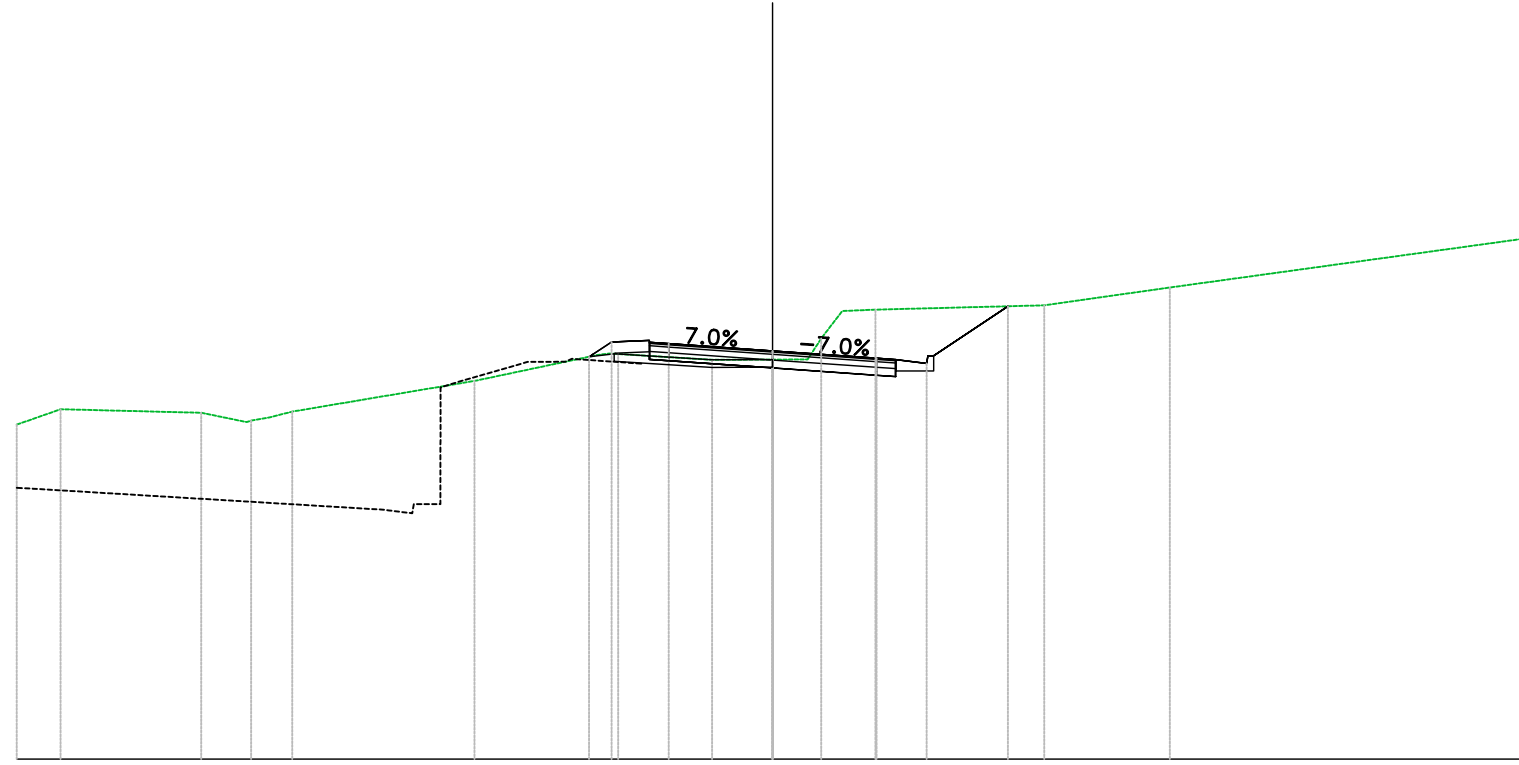


PROGRESSIVE TERRENO	78.87	79.89	80.89	81.89	82.89	83.89	84.89	85.89	86.89	87.89	88.89	89.89	90.89	91.89	92.89	93.89	94.89	95.89	96.89	97.89	98.89	99.89	100.89	
PARZIALI TERRENO		0.58	0.40	1.10		4.69		3.93		5.39		2.94		0.67	3.47		2.11						14.25	
QUOTE TERRENO	78.87	82.17	82.00		83.03		84.00		84.84		85.31	85.42		86.00		86.20								87.45
PROGRESSIVE PROGETTO									84.62	84.84	85.13	85.13	85.13	85.20	85.20	85.13	85.02	86.20						
PARZIALI PROGETTO									0.28	0.48	1.00	0.50	2.75	2.75	0.50	0.82	1.46							
QUOTE PROGETTO									84.62	84.84	85.13	85.13	85.20	85.20	85.13	85.02	86.20							
QUOTE SOTTOFONDO									84.62	84.83	84.88	84.88	84.75	84.68	84.67	84.82	86.20							

Materiali - Progr.1+440.00

Materiali	Area (m ²)	Vol. (m ³)
Rilevato	0.06	25.21
Scavo	6.89	118.46
Scotico	0.84	22.23
Terreno vegetale	0.40	17.28

AS_E47
 Sez. 73
 Progr.: 1+440.00
 Scala : 1:200
 Q.Rif. : 70.00




PROGRESSIVE TERRENO	20.00	18.84	15.12	13.91	13.30	12.71	7.89	4.62	4.09	1.60	0.00	0.64	1.29	1.85	2.72	7.19	10.51	20.00
PARZIALI TERRENO	1.16	3.72	1.21	0.60	4.82	3.26	2.49	1.60	0.64	0.36	0.56	0.87	4.47	3.32	9.49			
QUOTE TERRENO	78.84	79.25	79.16	78.91	79.04	79.19	80.00	80.69	80.71	80.56	80.57	80.57	81.12	81.85	81.89	82.00	82.47	83.78
PROGRESSIVE PROGETTO								4.85	4.26	3.25	0.00		2.75	3.25	4.08	6.23		
PARZIALI PROGETTO								0.48	1.00	0.50	2.75	2.75	0.50	0.82	1.96			
QUOTE PROGETTO								80.63	81.03	80.99	80.79	80.69	80.57	80.46	81.98			
QUOTE SOTTOFONDO								80.64	80.74	80.57	80.34	80.15	80.27	81.98				

Materiali - Progr.1+460.00

Materiali	Area (m ²)	Vol. (m ³)
Rilevato	0.00	0.59
Scavo	6.68	133.46
Scotico	0.00	8.52
Terreno vegetale	0.00	4.08

AS_E47
 Sez. 74
 Progr.: 1+460.00
 Scala : 1:200
 Q.Rif. : 70.00

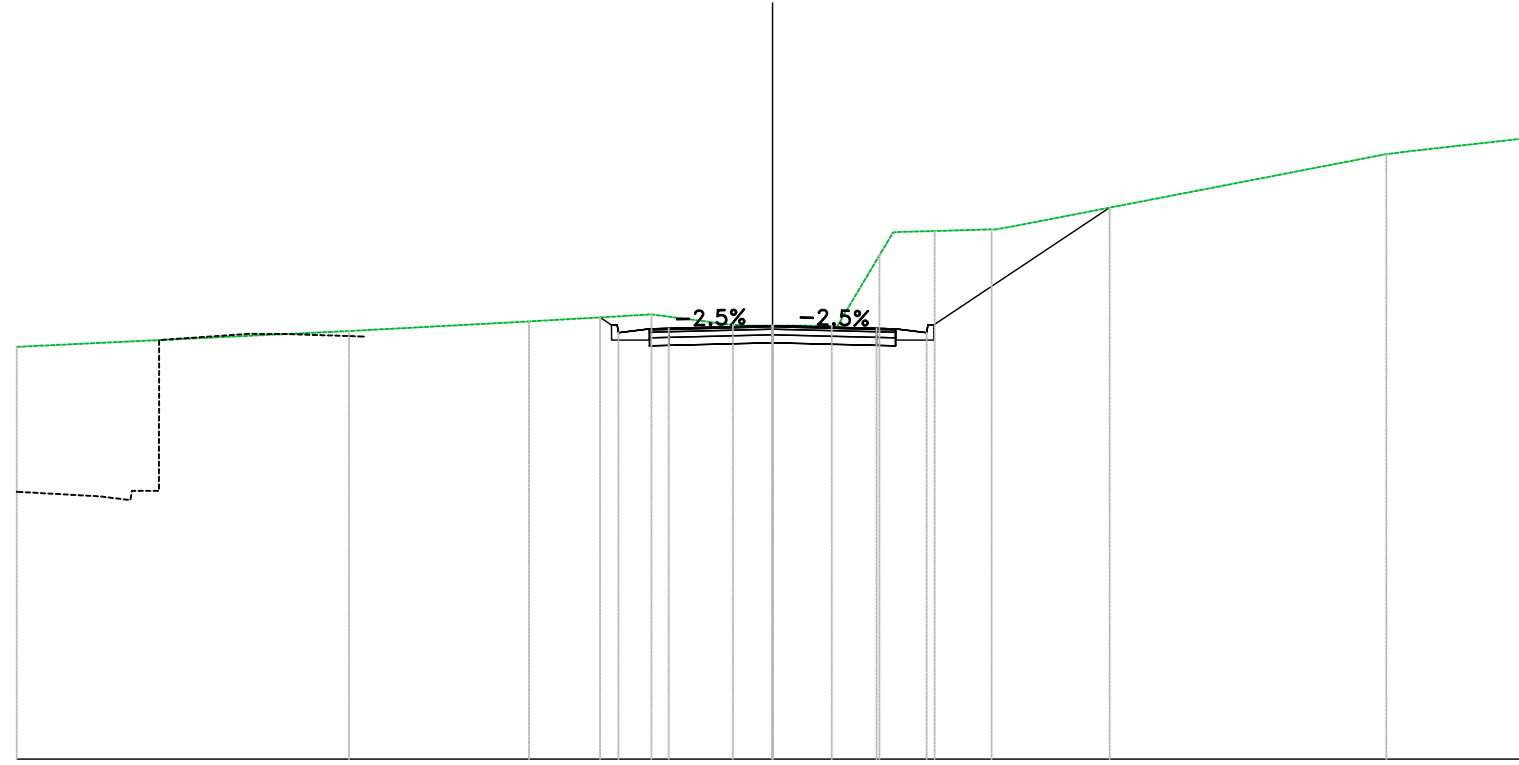


PROGRESSIVE TERRENO	20.00	15.66	10.47	8.28	5.47	4.23	3.57	2.89	1.78	0.00	1.03	2.10	3.12	4.67	7.41	11.51	17.64	20.00
PARZIALI TERRENO	4.34	5.19	2.18	2.81	1.25	0.66	0.68	1.11	1.38	1.03	1.06	1.03	1.34	2.74	4.10	6.13	2.36	
QUOTE TERRENO	80.44	80.63	80.79	80.87	80.94	81.26	81.23	81.28	81.19	81.04	81.04	81.04	82.03	82.00	82.53	83.10	84.00	84.57
PROGRESSIVE PROGETTO						4.88	3.25	2.75				2.75	3.25	4.08	6.07			
PARZIALI PROGETTO						0.82	0.50	2.75		2.75		0.50	0.82	1.81				
QUOTE PROGETTO						80.97	81.07	81.07	81.05	81.05	81.05	80.98	80.98	80.86	82.27			
QUOTE SOTTOFONDO						80.27	80.62	80.62	80.60	80.60	80.60	80.53	80.51	80.66	82.27			

Materiali - Progr.1+477.43

Materiali	Area (m ²)	Vol. (m ³)
Rilevato	0.00	0.00
Scavo	14.49	184.02
Scotico	0.00	0.00
Terreno vegetale	0.00	0.00

AS_E47
 Sez. 75
 Progr.: 1+477.43
 Scala : 1:200
 Q.Rif. : 70.00



PROGRESSIVE TERRENO	20.00		-11.21	-6.44	-3.21	-0.78	0.00	1.57	2.83	3.42	4.29	5.79	6.36	16.24	16.86	20.00
PARZIALI TERRENO		8.79		4.76	3.24	2.09	0.78	1.57	1.00	0.36	0.87	1.51	0.51	9.87	0.60	3.14
QUOTE TERRENO	80.90		81.32	81.57	81.76	81.46	81.46	81.46	83.33	83.94	83.96	84.01	84.09	86.00	86.08	86.43
PROGRESSIVE PROGETTO					4.57	4.08	3.25	2.75	0.00	2.75	4.08			8.92		
PARZIALI PROGETTO					0.30	0.82	0.50	2.75		2.75	0.50	0.82	4.65			
QUOTE PROGETTO					81.68	81.28	81.38	81.38	81.46	81.46	81.38	81.28		84.58		
QUOTE SOTTOFONDO					81.68	80.93	80.94	81.01	81.01	81.01	80.94	81.08		84.58		

Materiali - Progr.0+000.00

Materiale	Area (m ²)	Vol. (m ³)
Rilevato	20.90	0.00
Scavo	0.00	0.00
Scotico	2.26	0.00
Terreno vegetale	1.59	0.00

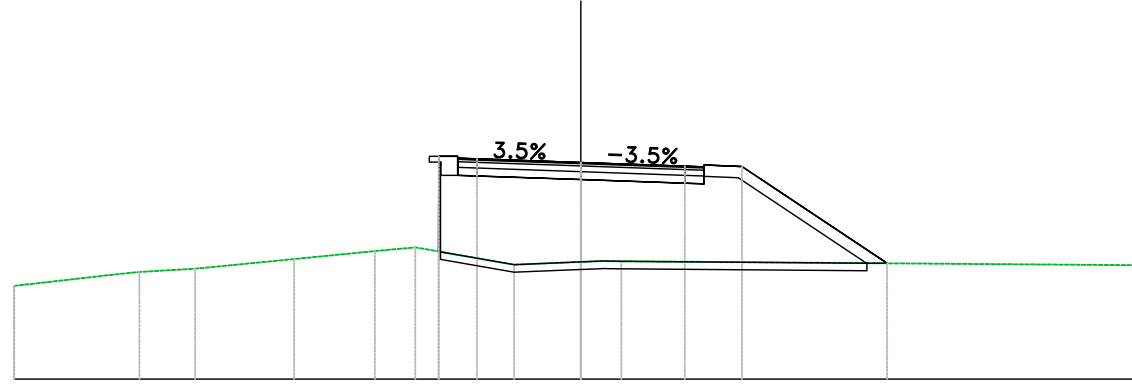
AS_E58

Sez. 01

Progr.: 0+000.00

Scala : 1:200

Q.Rif. : 80.00

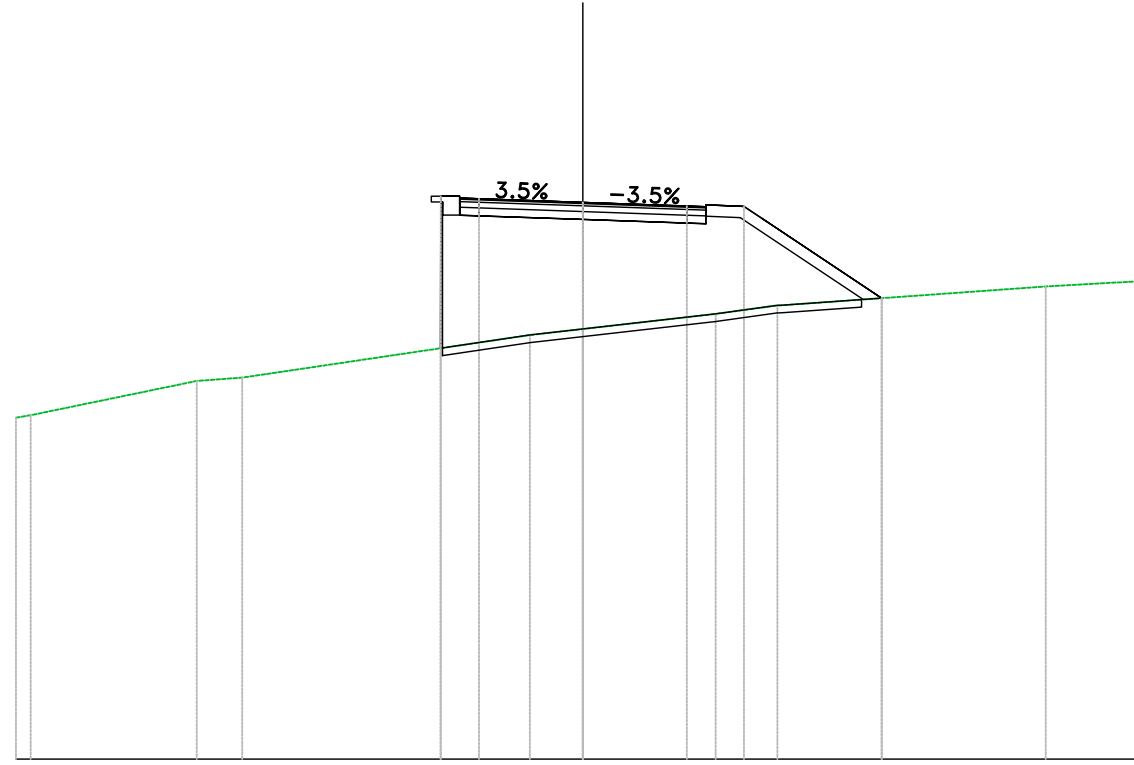


PROGRESSIVE TERRENO	1+000		12.56	11.68	10.21		7.59	5.45	4.38		1.77	0.00	0.62	15+000	
PARZIALI TERRENO		2.44	0.88	1.47	2.62		2.14	1.07	2.62		1.77		13.93		
QUOTE TERRENO	82.46	82.74	82.83	82.92		83.17	83.39	83.48		83.03	83.10	83.12		83.01	
PROGRESSIVE PROGETTO															
PARZIALI PROGETTO								0.90	0.50		2.75		2.75		
QUOTE PROGETTO								85.89	85.82		85.73	85.63	85.61	85.50	83.06
QUOTE SOTTOFONDO								85.39	85.37		85.28	85.18	85.33	83.07	

Materiali - Progr.0+020.00

Materiale	Area (m ²)	Vol. (m ³)
Rilevato	26.74	455.54
Scavo	0.00	0.00
Scotico	2.22	40.73
Terreno vegetale	1.53	22.89

AS_E58
 Sez. 02
 Progr.: 0+020.00
 Scala : 1:200
 Q.Rif. : 70.00

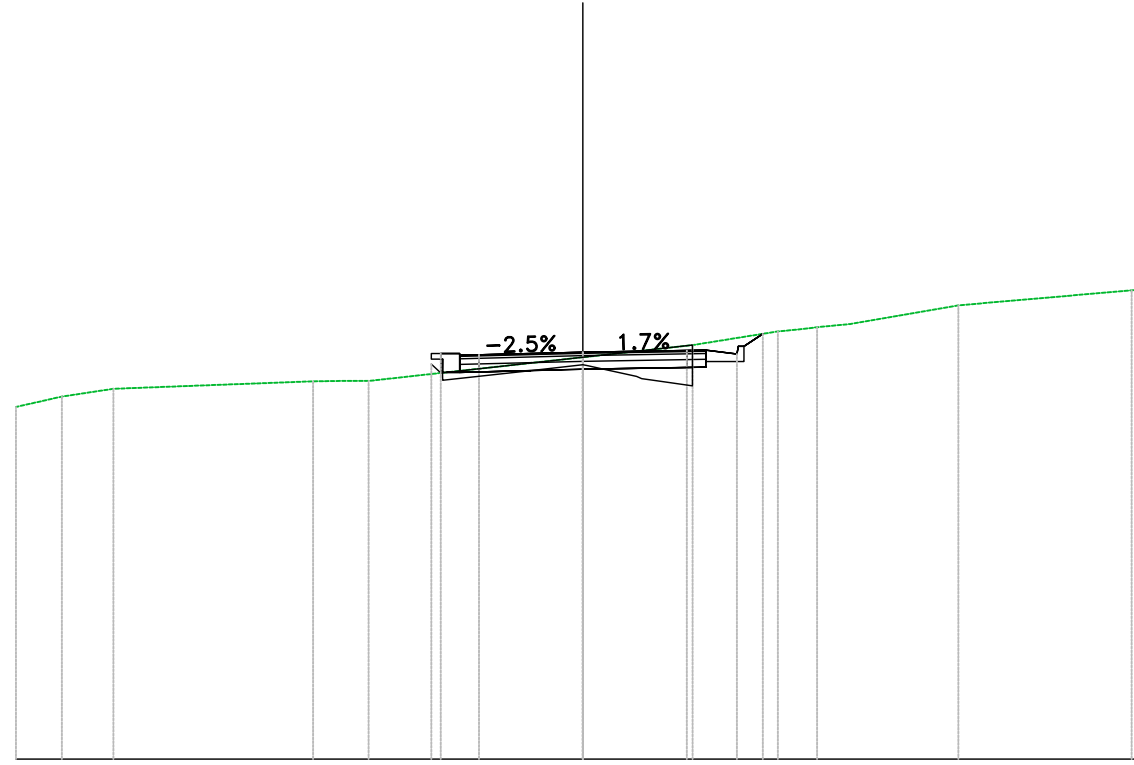


PROGRESSIVE TERRENO	-14.81	-10.22	-9.01	-1.40	0.00	3.51	5.15	6.06	12.25	15.00
PARZIALI TERRENO		4.39	1.20	7.61	1.40	3.51	1.64	0.84	6.18	2.75
QUOTE TERRENO	79.03	80.00	80.09	81.21	81.37	81.77	82.00	82.06	82.50	82.65
PROGRESSIVE PROGETTO				80.80	84.72	84.81	84.92	82.19		
PARZIALI PROGETTO				0.90	2.75	0.50	1.00	3.16		
QUOTE PROGETTO				80.80	84.72	84.81	84.92	82.19		
QUOTE SOTTOFONDO				84.37	84.27	84.16	84.32	82.15		

Materiali - Progr.0+060.00

Materiale	Area (m ²)	Vol. (m ³)
Rilevato	0.02	145.00
Scavo	2.76	29.01
Scotico	2.67	45.54
Terreno vegetale	0.00	8.61

AS_E58
 Sez. 04
 Progr.: 0+060.00
 Scala : 1:200
 Q.Rif. : 70.00

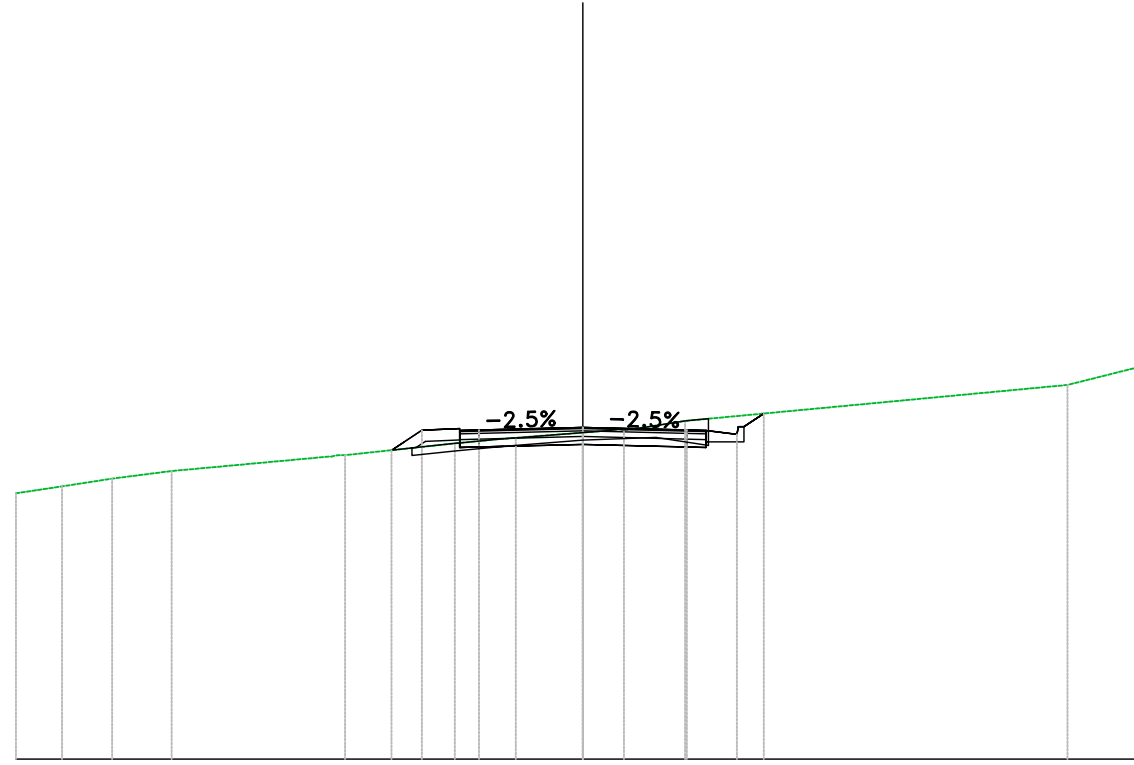


PROGRESSIVE TERRENO	15.00	13.78	12.42	7.14	6.38	5.67	0.00	2.90	5.16	6.20	7.07	9.94	15.56
PARZIALI TERRENO	1.22	1.36	5.28	0.75	0.72	5.67	2.90	2.26	0.53	0.50	0.88	2.86	4.58
QUOTE TERRENO	79.31	79.59	79.79	79.99	80.00	80.00	80.63	80.95	81.31	81.42	81.51	82.00	82.49
PROGRESSIVE PROGETTO						1.91		2.75	3.25	4.08	4.76		
PARZIALI PROGETTO						0.90	2.75	2.75	0.50	0.82	0.50		
QUOTE PROGETTO						80.76	80.76	80.81	80.71	81.25			
QUOTE SOTTOFONDO						80.31	80.31	80.36	80.51	81.25			

Materiali - Progr.0+080.00

Materiale	Area (m ²)	Vol. (m ³)
Rilevato	0.11	1.33
Scavo	3.15	59.77
Scotico	2.10	47.90
Terreno vegetale	0.47	4.60

AS_E58
 Sez. 05
 Progr.: 0+080.00
 Scala : 1:200
 Q.Rif. : 70.00

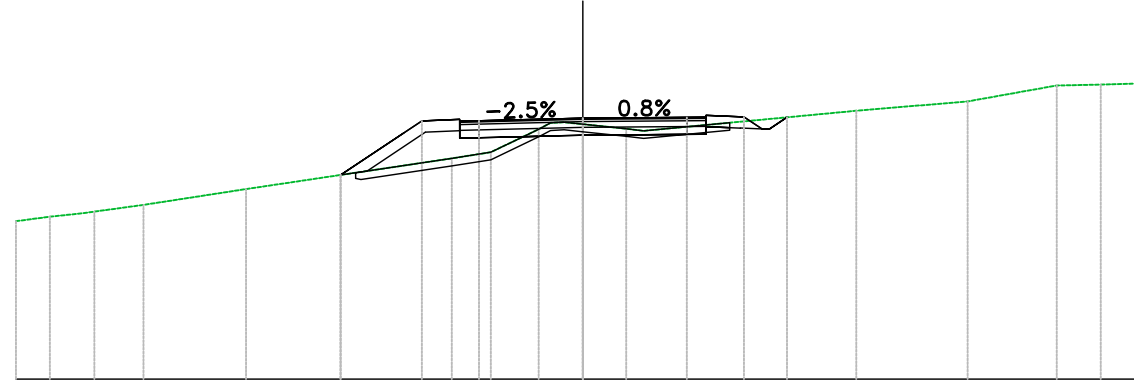


PROGRESSIVE TERRENO	15.00	13.78	12.45	10.88	6.29	3.39	2.32	1.76	0.00	0.60	1.59	2.70	12.82	15.00	
PARZIALI TERRENO	1.22	1.32	1.57	4.17	2.91	1.07	0.54	1.78	0.60	0.50	1.11	10.12	2.18		
QUOTE TERRENO	77.03	77.21	77.42	77.62	78.04	78.35	78.45	78.50	78.63	78.68	78.77	78.94	79.89	80.44	
PROGRESSIVE PROGETTO						5.98	4.74	4.26	3.25	2.75	0.00	2.75	3.25	4.08	4.79
PARZIALI PROGETTO						0.72	1.00	0.50	2.75	2.75	0.50	0.82	0.52		
QUOTE PROGETTO					78.17	78.38	78.70	78.68	78.77	78.77	78.70	78.69	78.59	79.14	
QUOTE SOTTOFONDO					78.40	78.24	78.25	78.32	78.25	78.24	78.39	78.39	79.14		

Materiali - Progr.0+100.00

Materiale	Area (m ²)	Vol. (m ³)
Rilevato	1.83	19.09
Scavo	1.34	45.22
Scofico	1.98	40.72
Terreno vegetale	1.32	17.74

AS_E58
 Sez. 06
 Progr.: 0+100.00
 Scala : 1:200
 Q.Rif. : 70.00

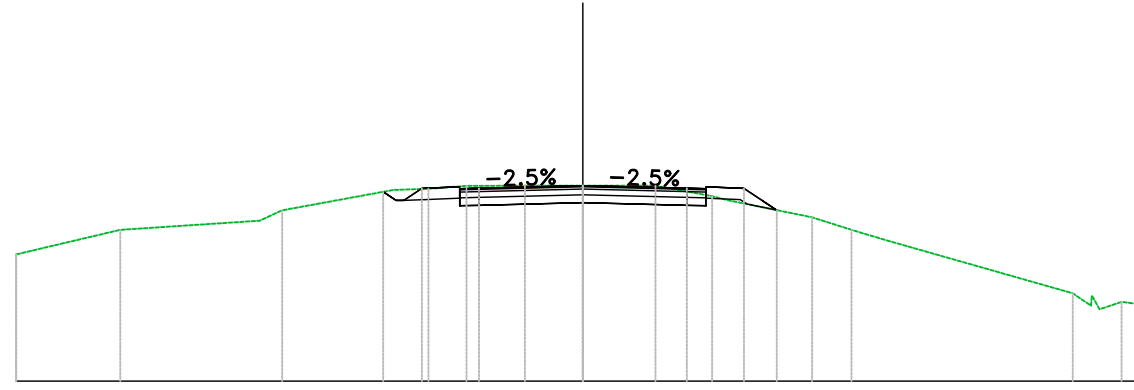


PROGRESSIVE TERRENO	PARZIALI TERRENO	QUOTE TERRENO	PROGRESSIVE PROGETTO	PARZIALI PROGETTO	QUOTE PROGETTO	QUOTE SOTTOFONDO
15.00		74.18				
14.10	0.90	74.30				
12.92	0.81	74.43				
11.63	1.30	74.61				
8.91	2.71	75.03				
	5.45		-6.40	1.66	75.40	75.40
			-4.74	0.48	76.51	75.50
-3.47	1.03	75.84	-3.25	1.00	76.83	76.53
-2.44	1.27	76.00	-2.75	0.50	76.83	76.37
-0.86		76.78		2.75		76.38
0.00	1.15	76.74	0.00		76.90	76.45
1.15		76.62		2.75		
	5.63		3.75	0.50	76.93	76.47
			3.25	1.00	76.94	76.48
			4.26	0.48	76.94	76.64
			4.74	0.46	76.92	76.62
			5.40		76.92	76.92
7.23	2.95	77.10				
10.18	2.35	77.34				
12.54	1.16	77.77				
13.70	1.01	77.79				
14.70		77.83				

Materiali - Progr.0+140.00

Materiale	Area (m ²)	Vol. (m ³)
Rilevato	0.03	0.29
Scavo	3.59	70.72
Scofico	0.00	0.00
Terreno vegetale	0.85	15.91

AS_E58
 Sez. 08
 Progr.: 0+140.00
 Scala : 1:200
 Q.Rif. : 70.00

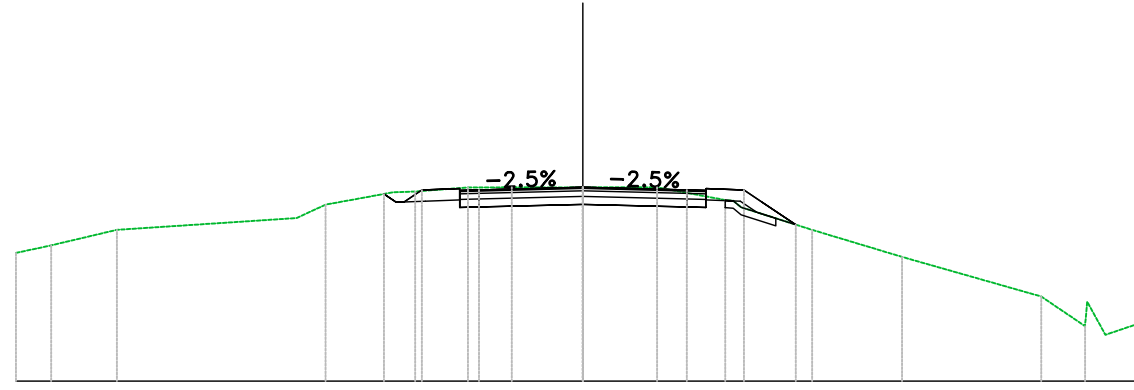


PROGRESSIVE TERRENO	1+0.00	12.24	8.55	5.00	4.09	3.08	1.53	0.58	0.00	0.99	1.92	3.42	6.06	7.11	7.96	12.96	13.47	14.25	15.00	
PARZIALI TERRENO		2.75	3.69	0.59	2.96	0.91	1.01	1.55	0.95	0.58	0.99	0.93	1.50	2.16	1.04	0.85	5.00	0.48	0.58	0.75
QUOTE TERRENO	73.35	74.00	74.24	74.52	75.06	75.09	75.16	75.17	75.17	75.17	75.17	74.89	74.33	74.00	73.74	72.32	72.26	72.09	72.00	
PROGRESSIVE PROGETTO					5.28	4.74	3.25		0.00			3.75	3.25	4.26	4.74					
PARZIALI PROGETTO					0.34	0.48	1.00	0.50	2.75		2.75	0.50	1.00	0.48	0.38					
QUOTE PROGETTO					75.91	74.78	75.18	74.64	75.18	75.17	75.17	75.19	75.09	75.19	74.78	74.52				
QUOTE SOTTOFONDO					75.91	74.78	74.80	74.64	74.65	74.72	74.72	74.65	74.80	74.52						

Materiali - Progr.0+141.59

Materiale	Area (m ²)	Vol. (m ³)
Rilevato	0.05	0.06
Scavo	3.59	5.69
Scotico	0.27	0.21
Terreno vegetale	0.98	1.45

AS_E58
 Sez. 09
 Progr.: 0+141.59
 Scala : 1:200
 Q.Rif. : 70.00



PROGRESSIVE TERRENO	15.00	14.07	12.33	7.57	6.81	5.00	4.44	3.04	1.88	0.54	0.64	1.96	3.77	6.07	8.44	12.13	13.29	13.83	15.00
PARZIALI TERRENO	0.93	1.74	4.76	0.76	1.81	0.56	1.40	1.16	1.34	0.54	0.64	1.33	1.80	1.88	2.38	3.68	1.16	0.48	1.17
QUOTE TERRENO	73.39	73.59	74.00	74.31	74.67	74.99	75.01	75.12	75.12	75.12	75.13	75.12	74.79	74.00	73.28	72.24	71.45	71.22	71.62
PROGRESSIVE PROGETTO						5.26	4.74	3.25				3.75	3.25	4.26	4.74	5.63			
PARZIALI PROGETTO						0.52	0.48	1.00	0.50	2.75		2.75	0.50	1.00	0.48	0.90			
QUOTE PROGETTO				74.95	74.73	75.05	75.04	75.06	75.12	75.12	75.09	75.04	75.05	74.73	74.14				
QUOTE SOTTOFONDO				74.95	74.76	74.81	74.81	74.67	74.67	74.67	74.67	74.61	74.79	74.14					